

CHAPTER VII

SIZE, CHARACTERISTICS AND PURPOSE OF LIVESTOCK AND USE OF LIVESTOCK PRODUCTS

1 INTRODUCTION

Ethiopia is one of the most populous countries in Africa, having an estimated population of about 67.2 million in July 2002 with annual growth rate of 2.9%. This growing population demands much better economic performance than in the past, at least to ensure food security and other basic needs. The dominant economic feature of the country is the agriculture sector of which livestock is a very important and essential component. The highlanders raise livestock together with crop cultivation for their livelihood whereas the lowlanders or the ‘pastoralists’ subsistence is based mainly on livestock and livestock products. Consequently, the government should give due attention to this sector in order to take advantage of its contribution to the economic growth and as a result to meet the needs of the expanding population.

The livestock sector has been contributing significant portion to the economy of Ethiopia, but still has great potential to assist the economic development of this country. It is well known that livestock products and byproducts in the form of meat, milk, honey, eggs, cheese, and butter supply the needed animal protein that contribute to the improvement of the nutritional status of the people. Livestock also plays an important role in providing export commodities, such as live animals, hides and skins to earn foreign exchanges to the country. On the other hand, draught animals provide power for the cultivation of the small holdings and for crop threshing virtually all over the country and are also essential modes of transport to take holders and their families long-distances, to convey their agricultural products to the market places and bring back their domestic necessities. Livestock as well confer a certain degree of security in times of crop failure, as they are a “near-cash” capital stock. Furthermore, livestock

provides farmyard manure that is commonly applied to improve soil fertility and also used as a source of energy.

By virtue of the important role that the livestock sector plays in the economy of the country, formulation of development plan regarding the sector is vital. It is therefore imperative that livestock development plans should be formulated on the basis of reliable statistical data, and hence, timely and accurate livestock data are required for the formulation, implementation, monitoring, and evaluation of development plan and program in the sector. These livestock data can be generated more often than not using surveys and censuses. The Central Statistical Authority (CSA) has been generating livestock data through sample surveys since 1981 (1973 E.C.). However, based on the results of these surveys, CSA was not able to satisfy the growing demand of the data users regarding the sector. Realizing this fact, CSA proposed and conducted the first agricultural census in the year 2001/02.

As mentioned earlier in Chapter II, agricultural censuses are classified into two categories: censuses conducted by complete enumeration or conducted by sample enumeration. In agricultural censuses conducted by complete enumeration, data are collected from all holders and the result for each variable is obtained by totaling the values of the respective variable from all holders. On the other hand, agricultural censuses conducted based on sample enumeration are probability sample surveys for which a sample is selected and the method of estimation for each census variable permits establishing its statistical precision. Therefore, conducting complete enumeration is more expensive, time consuming and requires large number of personnel. Likewise, quantity of data to be processed is very large (FAO, 1996). By considering these realities and the economic condition of the country, the sample enumeration was favored.

The livestock census was carried-out as part of the agricultural census. The general objective of the livestock census is to establish benchmark data that could be used for development planning and policy formulation regarding the sector, and the specific

objectives are to purvey quantitative information on the size and characteristics of the livestock in rural and urban areas at wereda level, and to provide estimates on size and characteristics of livestock for pastoral areas and commercial farms. In order to meet these objectives, data on: livestock number by type, age, sex, purpose and breed; livestock products particularly milk, egg, and honey; livestock diseases and vaccination; livestock product utilization; and animal feed were collected from sampled agricultural households in rural and urban areas as well as from all commercial farms. In addition, these same data will be collected from pastoral areas in the near future.

The expected users of these data are government organizations involved in planning purposes, individuals or firms raising livestock, non-governmental organizations that provide technical and financial assistance, international organizations which are interested in livestock, and research organizations.

In this chapter of the report: estimates of livestock that include cattle, sheep, goats, draught animals (horses, mules, asses and camels), poultry and bees were made based on the information obtained from the holders within the selected agricultural households both in rural and urban areas as to the reference date (February 8,2002) and reference period (February 9,2001 to February 8, 2002). Thus, the results obtained from the livestock census for the rural and urban areas of the region as well as brief discussions made on the results are presented. Also the census results at zonal and wered levels are provided in Statistical Tables 7.1–7.36. Moreover, the estimates, standard errors (SE)and coefficients of variation (CV) are given in Annex Tables 7.1-7.10 for some relevant variables.

2. LIVESTOCK NUMBER BY BREED, AGE, SEX, AND PURPOSE

The livestock census is the first of its kind in the nation to supply data on the size and characteristics of livestock for rural and urban areas and commercial farms at wereda level, and also for pastoral areas though the census not yet conducted. The livestock

census that was carried-out in Southern Nations, Nationalities and Peoples' Region was part of the national census and covered both rural and urban areas of the region on sample basis. Commercial farms that are found in the region were also covered on complete enumeration basis though the results are not presented here.

The total number of each type of livestock as well as the numbers disaggregated by breed, age, sex, and purpose possessed by holders on the reference date (February 8, 2002), irrespective of ownership, were recorded by interviewing each holder in the sampled agricultural households both in rural and urban areas of the region. The numbers also include the livestock belonging to the holding but temporarily away or in transit at the time of the enumeration.

2.1 Cattle Population

The estimates of cattle for rural and urban areas in Southern Nations, Nationalities and Peoples' Region are presented in Summary Table VII.1. As shown on the table, the total cattle population for the region is estimated to be 8,831,450. Out of this total cattle population, the female cattle constitute about 64.66 percent (5,710,004) and the remaining 35.34 percent (3,121,446) are male cattle. The majority (98.41 percent) of the cattle population is found in rural areas, while small proportion is accounted for urban areas (1.59 percent).

Regarding age groups, the majority of the cattle population (that is about 57.46 percent) is in the 3 years and under 10 years age category, with about 17.12 percent male and about 40.34 percent female. Moreover, about 39.54 percent are under three years and small portion, which is 3 percent, is in 10 years and older category (also see Fig VII.1). On the other hand, according to the results obtained, it can be said that almost no hybrid and exotic breeds are reported in the region and that virtually means all cattle in the region (99.6 percent) are local breeds.

**SUMMARY TABLE VII.1: Estimated Number of Cattle by Sex, Age, Breed, and Purpose
for Rural and Urban Holdings**

Age,Breed,and Purpose	Cattle on Both Rural and Urban Holdings						Cattle on Rural Holdings						Cattle on Urban Holdings					
	Total		Male		Female		Total		Male		Female		Total		Male		Female	
	Number	%	Number	%	Number	%	Number	%	Number	%	Number	%	Number	%	Number	%	Number	%
Total.....	8,831,450	100	3,121,446	35.34	5,710,004	64.66	8,691,304	98.41	3,077,776	34.85	5,613,528	63.56	140,146	1.59	43,670	0.49	96,476	1.09
Under 6 months	1,124,665	12.73	542,778	6.15	581,887	6.59	1,104,311	12.50	532,355	6.03	571,955	6.48	20,355	0.23	10,423	0.12	9,932	0.11
6 months-under 1 year ...	942,288	10.67	432,481	4.90	509,807	5.77	925,778	10.48	424,976	4.81	500,802	5.67	16,510	0.19	7,505	0.08	9,005	0.10
1 year-under 3 years	1,425,470	16.14	559,091	6.33	866,379	9.81	1,403,830	15.90	551,434	6.24	852,396	9.65	21,640	0.25	7,657	0.09	13,983	0.16
3 years-under 10 years ...	5,074,306	57.46	1,511,962	17.12	3,562,344	40.34	4,994,927	56.56	1,494,305	16.92	3,500,622	39.64	79,379	0.90	17,657	0.20	61,722	0.70
10 years and older	264,721	3.00	75,133	0.85	189,587	2.15	262,458	2.97	74,705	0.85	187,753	2.13	2,263	0.03	428	0.00	1,834	0.02
Cattle by Breed																		
Total	8,831,450	100	3,121,446	35.34	5,710,004	64.66	8,691,304	98.41	3,077,776	34.85	5,613,528	63.56	140,146	1.59	43,670	0.49	96,476	1.09
Indigenous	8,798,556	99.63	3,112,931	35.25	5,685,625	64.38	8,665,554	98.12	3,070,609	34.77	5,594,945	63.35	133,002	1.51	42,322	0.48	90,680	1.03
Hybrid	25,259	0.29	7,063	0.08	18,196	0.21	24,217	0.27	6,865	0.08	17,352	0.20	1,042	0.01	198	0.00	844	0.01
Exotic	7,635	0.09	1,452	0.02	6,183	0.07	1,533	0.02	302	0.00	1,232	0.01	6,102	0.07	1,150	0.01	4,952	0.06
Aged 3-10 Years by Purpose																		
Total	5,074,306	100	1,511,962	29.80	3,562,344	70.20	4,994,927	98.44	1,494,305	29.45	3,500,622	68.99	79,379	1.56	17,657	0.35	61,722	1.22
Used for Milk	2,599,452	51.23			2,599,452	51.23	2,549,875	50.25			2,549,875	50.25	49,577	0.98			49,577	0.98
Used for Draught	1,154,244	22.75	1,137,257	22.41	16,987	0.33	1,139,003	22.45	1,122,291	22.12	16,712	0.33	15,241	0.30	14,966	0.29	275	0.01
Used for Beef	91,256	1.80	75,087	1.48	16,169	0.32	90,478	1.78	74,519	1.47	15,959	0.31	778	0.02	569	0.01	209	0.00
Used for Breeding	885,632	17.45	233,602	4.60	652,030	12.85	877,887	17.30	232,625	4.58	645,261	12.72	7,745	0.15	977	0.02	6,768	0.13
Used for Other	343,723	6.77	66,016	1.30	277,706	5.47	337,684	6.65	64,870	1.28	272,814	5.38	6,039	0.12	1,146	0.02	4,892	0.10
Dairy Animals																		
Dairy Cows	2,599,452	100			2,599,452	100	2,549,875	98.09			2,549,875	98.09	49,577	1.94			49,577	1.94
Milking Cows	2,304,937	100			2,304,937	100	2,261,038	98.10			2,261,038	98.10	43,899	1.94			43,899	1.94

FIGURE VII.1 DISTRIBUTION OF CATTLE BY AGE AND SEX

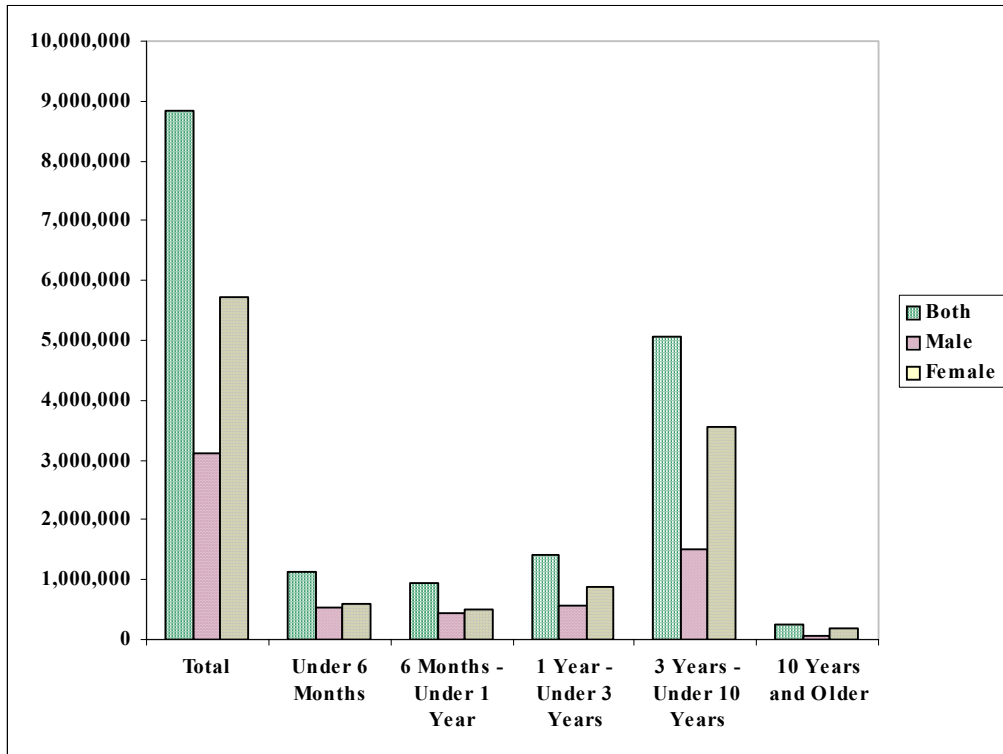
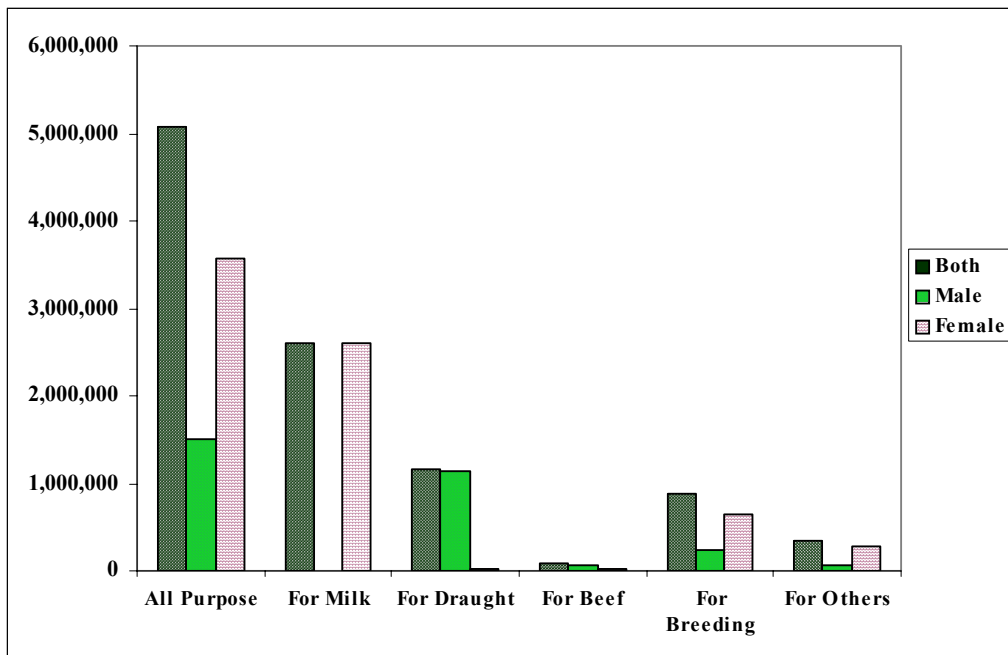


FIGURE VII.2 DISTRIBUTION OF CATTLE AGED 3 AND UNDER 10 YEARS BY PURPOSE AND SEX



The distribution of cattle by purpose is indicated in the same table. Among cattle aged three years and under ten years, those used for milk purposes accounted for 51.23 percent and the percentage share of cattle used for beef purposes is the lowest that is about 1.8 percent. Beef cattle here refer to all cattle reared exclusively for meat that is used either for home consumption or for sale. Further, the number of dairy-cows¹ is estimated to be about 2,599,452 and milking-cows² are about 2,304,937 (See Fig. VII.2).

As to zonal level cattle distribution, Sidama Zone contributes the largest share, 1,573,318 that is 17.8 percent, followed by South Omo Zone 1,392,821 (15.8 percent). Among the weredas in South Omo Zone, Kuraz Wereda contributes 60 percent of the total cattle and this is significant contribution to the zone as well as to the region. Since the inhabitants of this wereda are pastoralists and predominately depend on livestock production, the enumeration of livestock in this wereda was carried-out independently during the month of April in 2002. Moreover, cattle population by sex, age, breed, and purpose are estimated for each wereda in each zone and presented in the Statistical Tables given at the end of this chapter.

2.2 Sheep and Goats Population

The estimated numbers and percentage distributions of sheep and goats for rural and urban areas are given in Summary Table VII.2. As pointed out in this table, about 3,169,816 sheep are estimated to be found in the region, out of which about 71.46 percent are females, and about 28.54 percent are males. Moreover, according to the census result, large number of goats is reported in the region, and it is estimated to be about 2,651,077. Out of these total goats, 66.99 percent are females and 33.01 percent are males. (See Fig. VII.3).

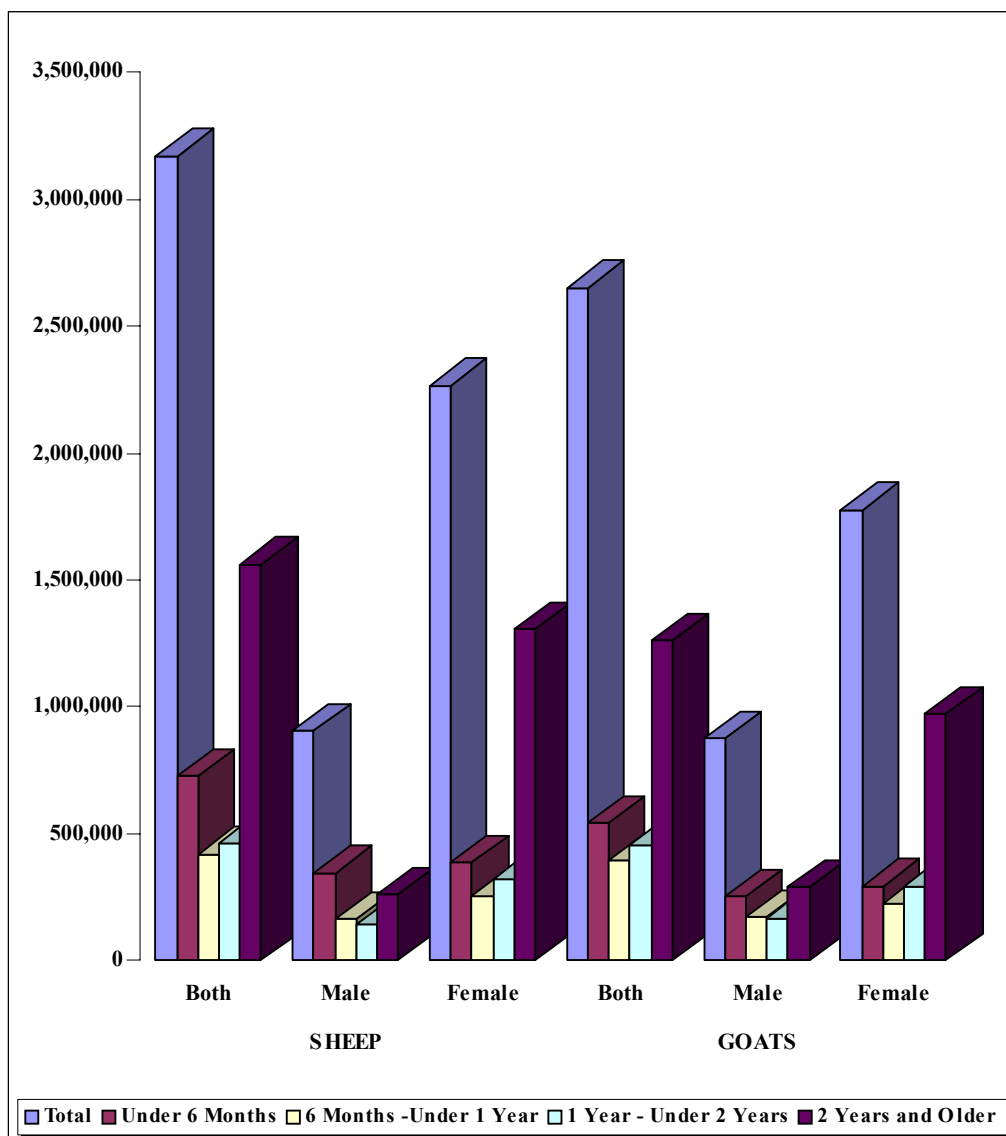
¹ A Dairy Cow refers to a cow that primarily kept for milk and has milked previously and/or milking at the time of enumeration or has never been milked before but expected to be milked in the future or pregnant at the time of enumeration.

² A Milking Cow refers to any type of cow that actually milked during the reference period (February 9, 2001 to February 8, 2002).

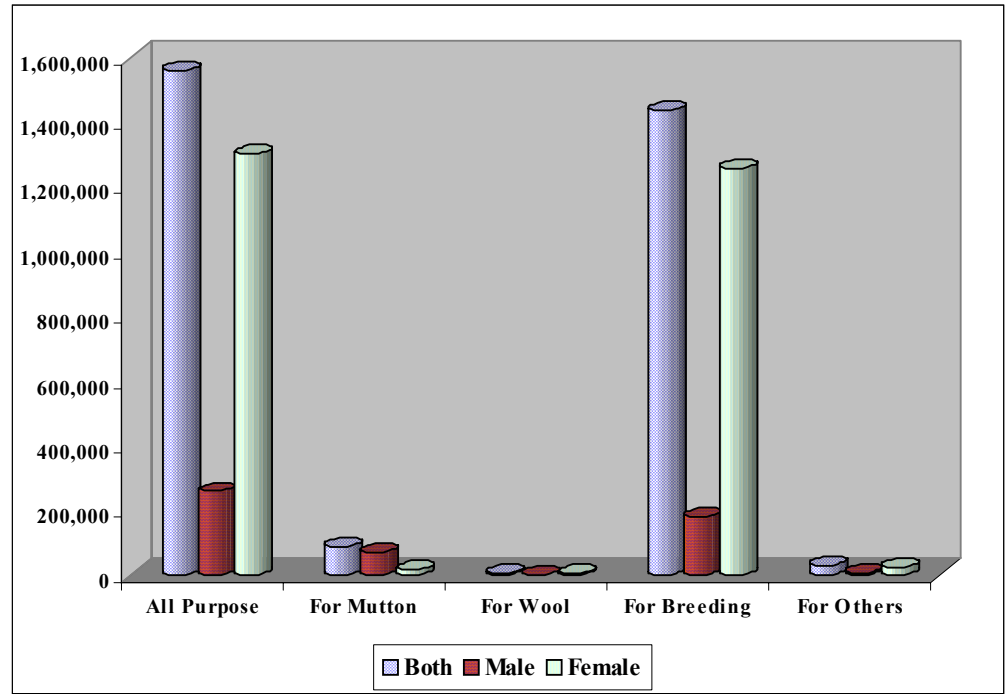
SUMMARY TABLE VII.2: Estimated Number of Sheep and Goats by Sex, Age, Breed, and Purpose for Rural and Urban Holdings

Age,Breed,and Purpose	Both Rural and Urban Holdings						Rural Holdings						Urban Holdings					
	Total		Male		Female		Total		Male		Female		Total		Male		Female	
	Number	%	Number	%	Number	%	Number	%	Number	%	Number	%	Number	%	Number	%	Number	%
Total Sheep.....	3,169,816	100	904,747	28.54	2,265,068	71.46	3,129,369	98.72	892,774	28.16	2,236,595	70.56	40,446	1.28	11,973	0.38	28,473	0.90
Under 6 months	726,909	22.93	342,898	10.82	384,010	12.11	716,626	22.61	337,564	10.65	379,063	11.96	10,282	0.32	5,335	0.17	4,947	0.16
6 months-under 1 year ...	419,728	13.24	164,322	5.18	255,406	8.06	414,887	13.09	162,267	5.12	252,620	7.97	4,841	0.15	2,055	0.06	2,786	0.09
1 year-under 2 years ...	461,280	14.55	138,727	4.38	322,553	10.18	455,967	14.38	137,021	4.32	318,946	10.06	5,313	0.17	1,706	0.05	3,607	0.11
2 years and older	1,561,898	49.27	258,800	8.16	1,303,098	41.11	1,541,889	48.64	255,923	8.07	1,285,966	40.57	20,009	0.63	2,877	0.09	17,133	0.54
Sheep by Breed																		
Total	3,169,816	100	904,747	28.54	2,265,068	71.46	3,129,369	98.72	892,774	28.16	2,236,595	70.56	40,446	1.28	11,973	0.38	28,473	0.90
Indigenous	3,169,511	99.99	904,672	28.54	2,264,839	71.45	3,129,073	98.71	892,703	28.16	2,236,370	70.55	40,438	1.28	11,970	0.38	28,468	0.90
Hybrid	*	*	*	*	*	*	*	*	*	*	*	*	-	-	-	-	-	-
Exotic	*	*	*	*	*	*	*	*	*	*	*	*	*	*	*	*	*	*
Sheep Aged 2 Years and Older by Purpose																		
Total	1,561,898	100	258,800	16.57	1,303,098	83.43	1,541,889	98.72	255,923	16.39	1,285,966	82.33	20,009	1.28	2,877	0.18	17,133	1.10
Used for Mutton	88,586	5.67	72,082	4.62	16,503	1.06	86,947	5.57	70,598	4.52	16,349	1.05	1,639	0.10	1,484	0.10	154	0.01
Used for Wool	5,754	0.37	656	0.04	5,099	0.33	5,677	0.36	651	0.04	5,026	0.32	77	0.00	*	*	72	0.00
Used for Breeding	1,435,863	91.93	178,599	11.43	1,257,264	80.50	1,417,760	90.77	177,326	11.35	1,240,435	79.42	18,103	1.16	1,274	0.08	16,829	1.08
Used for Other	31,695	2.03	7,463	0.48	24,232	1.55	31,505	2.02	7,349	0.47	24,155	1.55	191	0.01	114	0.01	77	0.00
Total Goats	2,651,077	100	875,146	33.01	1,775,931	66.99	2,619,541	98.81	863,998	32.59	1,755,543	66.22	31,536	1.19	11,148	0.42	20,388	0.77
Under 6 months	541,843	20.44	250,996	9.47	290,847	10.97	534,891	20.18	247,389	9.33	287,502	10.84	6,952	0.26	3,607	0.14	3,344	0.13
6 months-under 1 year ...	392,264	14.80	168,257	6.35	224,007	8.45	387,389	14.61	165,880	6.26	221,510	8.36	4,875	0.18	2,378	0.09	2,497	0.09
1 year-under 2 years	457,136	17.24	165,940	6.26	291,195	10.98	452,219	17.06	163,907	6.18	288,312	10.88	4,917	0.19	2,034	0.08	2,883	0.11
2 years and older	1,259,833	47.52	289,952	10.94	969,882	36.58	1,245,041	46.96	286,823	10.82	958,219	36.14	14,792	0.56	3,129	0.12	11,663	0.44
Goats by Breed																		
Total	2,651,077	100	875,146	33.01	1,775,931	66.99	2,619,541	98.81	863,998	32.59	1,755,543	66.22	31,536	1.19	11,148	0.42	20,388	0.77
Indigenous	2,650,731	99.99	874,958	33.00	1,775,773	66.98	2,619,195	98.80	863,810	32.58	1,755,385	66.21	31,536	1.19	11,148	0.42	20,388	0.77
Hybrid	*	*	*	*	*	*	*	*	*	*	*	*	-	-	-	-	-	-
Exotic	*	*	*	*	-	-	*	*	*	*	-	-	-	-	-	-	-	-
Goats Aged 2 Years and Older by Purpose																		
Total	1,259,833	100	289,952	23.02	969,882	76.98	1,245,041	98.83	286,823	22.77	958,219	76.06	14,792	1.17	3,129	0.25	11,663	0.93
Used for Milk	180,233	14.31			180,233	14.31	179,259	14.23			179,259	14.23	974	0.08			974	0.08
Used for Meat	86,877	6.90	75,453	5.99	11,423	0.91	85,289	6.77	74,007	5.87	11,281	0.90	1,588	0.13	1,446	0.11	142	0.01
Used for Breeding ...	975,134	77.40	204,772	16.25	770,362	61.15	963,223	76.46	203,349	16.14	759,874	60.32	11,911	0.95	1,423	0.11	10,488	0.83
Used for Other	17,590	1.40	9,727	0.77	7,864	0.62	17,271	1.37	9,467	0.75	7,805	0.62	319	0.03	260	0.02	59	0.00

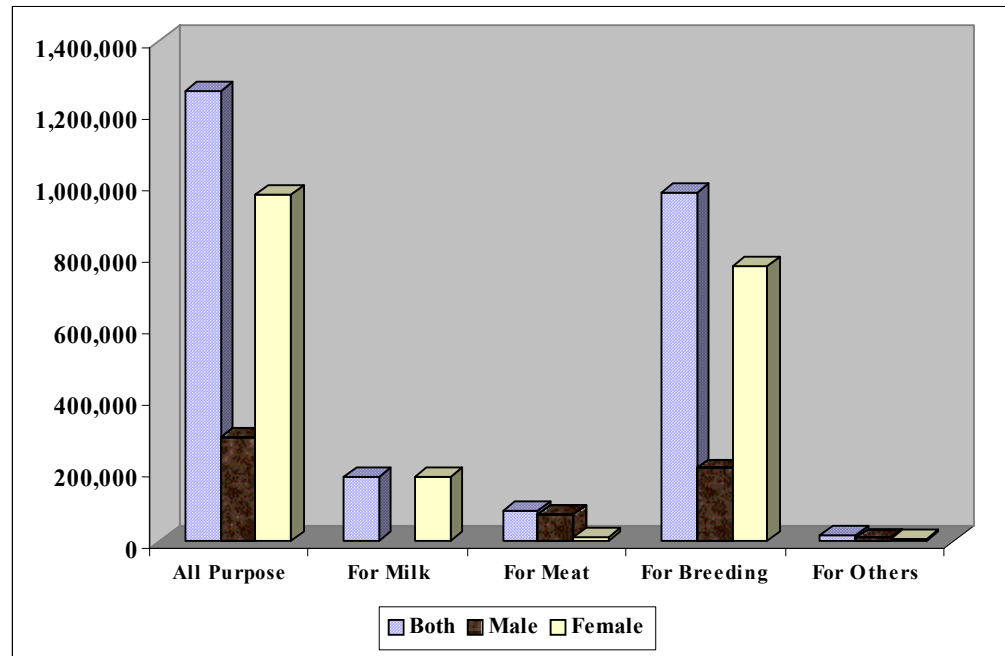
FIGURE VII.3 DISTRIBUTION OF SHEEP AND GOATS BY AGE AND SEX



**FIGURE VII.4 DISTRIBUTION OF SHEEP BY PURPOSE AND SEX
AGED 2 AND OLDER**



**FIGURE VII.5 DISTRIBUTION OF GOATS BY PURPOSE AND SEX
AGED 2 AND OLDER**



Among these totals reported in the region, 98.72 percent of the sheep and 98.81 percent of the goats are found in the rural areas. Urban areas accounted for only 1.28 percent and 1.19 percent of the sheep and goats, respectively.

Pertaining to the age distribution of both the sheep and the goats, the largest portions are in the age group of two years and older (49.27 percent and 47.52 percent, in that order), followed by the young stock under six months for both sheep and goats, that is 22.93 percent and 20.44 percent, respectively (See Figures VII.3).

With respect to breed, almost all the sheep and goats are indigenous (99.9 percent for both). The share of male sheep and male goats are 28.54 percent (904,747) and 33.01 percent (875,146) while the female sheep and female goats accounted for 71.46 percent (2,265,068) and 66.99 percent (1,775,931), respectively.

Summary Table VII.2 also discloses the numbers and percentages of sheep and goats raised for different purposes in the region. The percentages of both sheep and goats kept for breeding are significantly higher. Moreover, the data reveals that 14.31 percent of the female goats are kept for milk purposes.

Among the sheep flock two years and older, 1,435,863 (91.93 percent) were kept for breeding, about 5.7 percent for mutton and 2.03 percent for other purposes. Likewise, amid the goats population aged two years and older, goats kept for breeding account for about 77.4 percent (975,134) while goats kept for meat account for about 6.9 percent only.

The numbers and percentage distributions of sheep and goats by age group at zonal and wereda levels are given in the Statistical Tables. Accordingly, South Omo Zone contributed about 32 percent and 43.7 percent of the total sheep and goats in the region, respectively. Among weredas in South Omo Zone, Kuraz wereda contributed 60 percent and 51 percent of the total sheep and goats population of the zone, respectively.

2.3. Horse, Ass, Mule And Camel Population

Summary Table VII.3 shows the estimates of horses, asses, mules and camels for the rural and urban areas of the region for private holdings. According to the census result, there are 292,496 horses, 305,089 asses, 70,365 mules and 1,300 camels in the region. The table as well shows that very high proportions of horses, asses, mules and camels are found in the rural areas.

As indicated in the same table, out of the total horses population in the region, 145,348 (49.69 percent) are males and 147,148 (50.31 percent) are females. With respect to age distribution, about 81.11 percent of the asses and 80.27 percent of the horses are in the age group of 3 years and older category.

The estimates of these animals (aged 3 years and older) by sex and purpose are also given in Summary Table VII.3. As indicated in the table, among the horses and asses aged three years and older, 181,223 (77.18 percent) and 217,711 (87.98 percent) are used for transportation, respectively (See also Figures VII.6 and VII.7).

Pertaining to zonal distribution, about 24.7 percent of the total horse population is found in Gurage Zone and 16.8 percent is accounted for Sidama Zone. Likewise, 23.44 percent and 15.94 percent of the asses in the region are found in Gurage and Sidama Zone, respectively. (See Fig. VII.8).

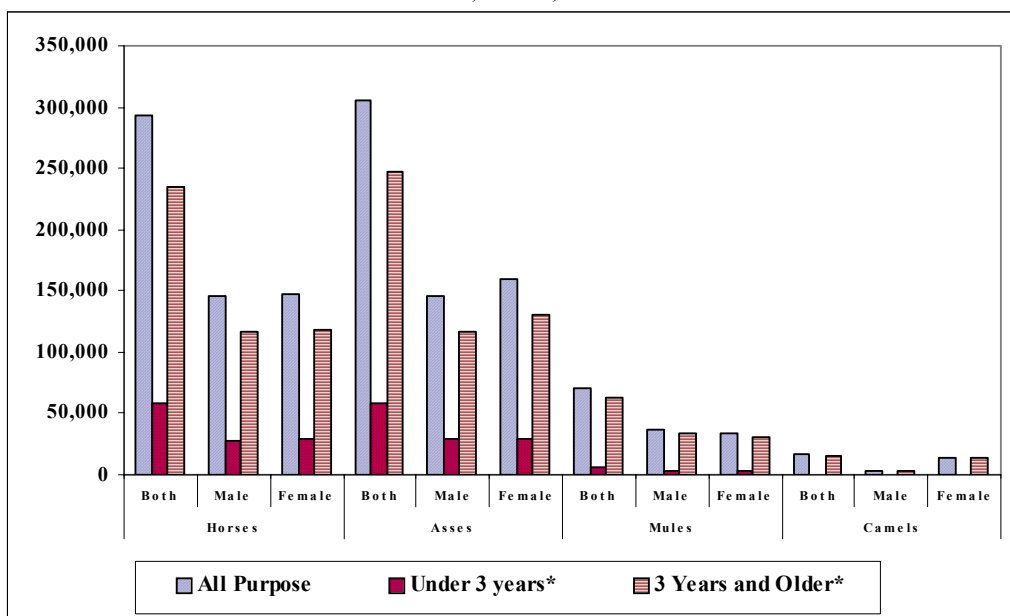
2.4 Poultry Population

Data on poultry population are collected as part of the livestock census, and the total poultry population in Southern Nations, Nationalities and Peoples' Region is estimated to be about 8,106,038. In this report, poultry includes cocks, cockerels, pullets, laying hens, non-laying hens and chicks. Consequently, as shown in Summary Table VII.4 and Figure VII.9, most of the poultry are chicks (3,194,299), followed by laying hens (2,143,850). Non-laying hens are estimated to be 331,645 in the region.

SUMMARY TABLE VII.3: Estimated Number of Horses, Asses, Mules and Camels by Sex, Age, Breed, and Purpose for Rural and Urban Holdings

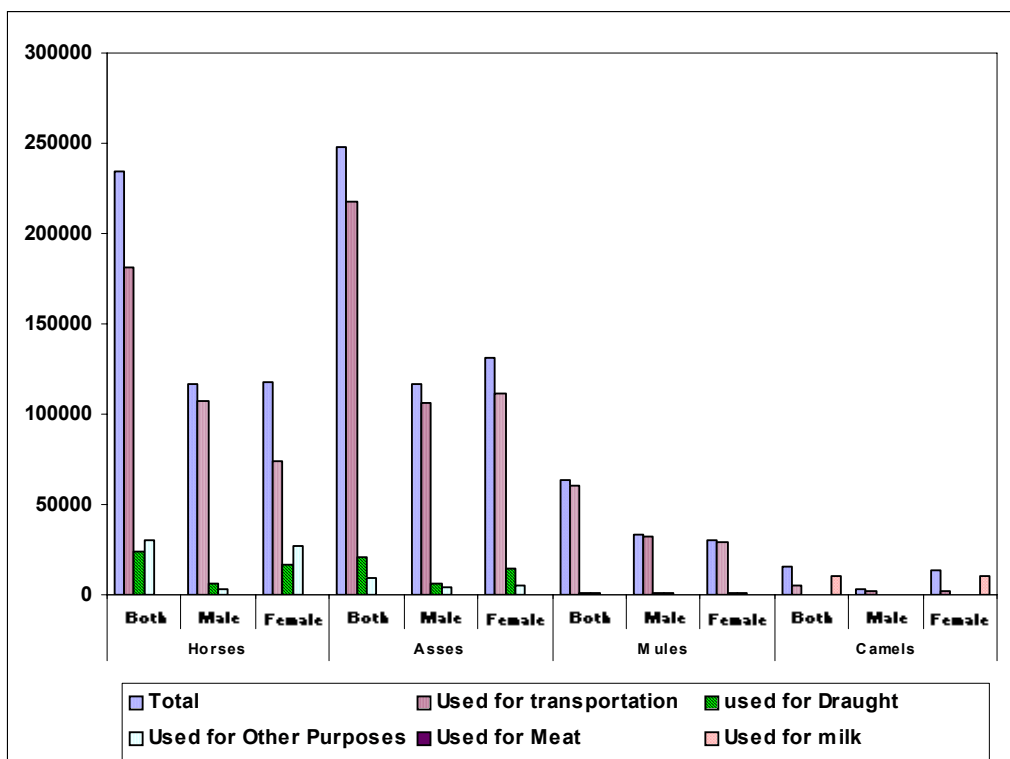
Age,Breed,and Purpose	Both Rural and Urban Holdings						Rural Holdings						Urban Holdings					
	Total		Male		Female		Total		Male		Female		Total		Male		Female	
	Number	%	Number	%	Number	%	Number	%	Number	%	Number	%	Number	%	Number	%	Number	%
Total Horses.....	292,496	100	145,348	49.69	147,148	50.31	288,240	98.54	142,764	48.81	145,476	49.74	4,257	1.46	2,585	0.88	1,672	0.57
Under 3 Years	57,699	19.73	28,346	9.69	29,353	10.04	57,096	19.52	28,071	9.60	29,025	9.92	604	0.21	276	0.09	328	0.11
3 years and older	234,797	80.27	117,002	40.00	117,795	40.27	231,144	79.02	114,693	39.21	116,451	39.81	3,653	1.25	2,309	0.79	1,344	0.46
Horses Aged 3 years and Older by Purpose																		
All Uses	234,797	100	117,002	49.83	117,795	50.17	231,144	98.44	114,693	48.85	116,451	49.60	3,653	1.56	2,309	0.98	1,344	0.57
Transportation	181,223	77.18	107,639	45.84	73,584	31.34	178,452	76.00	105,485	44.93	72,967	31.08	2,771	1.18	2,154	0.92	617	0.26
Draught	23,634	10.07	6,706	2.86	16,928	7.21	23,316	9.93	6,636	2.83	16,680	7.10	317	0.14	69	0.03	248	0.11
Other Uses	29,941	12.75	2,657	1.13	27,283	11.62	29,376	12.51	2,572	1.10	26,804	11.42	565	0.24	86	0.04	479	0.20
Total Asses	305,089	100	145,405	47.66	159,684	52.34	299,775	98.26	141,960	46.53	157,815	51.73	5,315	1.74	3,446	1.13	1,869	0.61
Under 3 Years	57,634	18.89	28,995	9.50	28,639	9.39	56,920	18.66	28,673	9.40	28,248	9.26	713	0.23	322	0.11	391	0.13
3 years and older	247,456	81.11	116,411	38.16	131,045	42.95	242,855	79.60	113,287	37.13	129,567	42.47	4,601	1.51	3,124	1.02	1,478	0.48
Asses Aged 3 Years and Older by Purpose																		
All Uses	247,456	100	116,411	47.04	131,045	52.96	242,855	98.14	113,287	45.78	129,567	52.36	4,601	1.86	3,124	1.26	1,478	0.60
Transportation	217,711	87.98	106,106	42.88	111,604	45.10	213,598	86.32	103,314	41.75	110,284	44.57	4,113	1.66	2,792	1.13	1,321	0.53
Draught	20,766	8.39	6,303	2.55	14,463	5.84	20,571	8.31	6,176	2.50	14,395	5.82	195	0.08	126	0.05	69	0.03
Other Uses	8,979	3.63	4,002	1.62	4,977	2.01	8,686	3.51	3,797	1.53	4,889	1.98	293	0.12	205	0.08	88	0.04
Total Mules	70,365	100	37,265	52.96	33,101	47.04	69,416	98.65	36,785	52.28	32,631	46.37	949	1.35	480	0.68	470	0.67
Under 3 Years	6,686	9.50	3,644	5.18	3,042	4.32	6,609	9.39	3,611	5.13	2,998	4.26	77	0.11	32	0.05	44	0.06
3 Years and older	63,680	90.50	33,621	47.78	30,058	42.72	62,807	89.26	33,174	47.15	29,633	42.11	872	1.24	447	0.64	425	0.60
Mules Aged 3 Years and Older by Purpose																		
All Uses	63,680	100	33,621	52.80	30,058	47.20	62,807	98.63	33,174	52.09	29,633	46.53	872	1.37	447	0.70	425	0.67
Transportation.....	60,889	95.62	32,189	50.55	28,700	45.07	60,047	94.29	31,758	49.87	28,289	44.42	842	1.32	431	0.68	411	0.65
Draught	1,462	2.30	773	1.21	689	1.08	1,455	2.28	768	1.21	687	1.08	*	*	*	*	2	0.00
Other Uses	1,329	2.09	660	1.04	669	1.05	1,305	2.05	647	1.02	657	1.03	24	0.04	*	*	12	0.02
Total Camels.....	1,300	100	488	37.54	812	62.46	1,289	99.15	484	37.23	806	62.00	*	*	*	*	*	*
Under 4 Years	431	33.15	243	18.69	188	14.46	428	32.92	242	18.62	186	14.31	*	*	*	*	*	*
4 years and older ...	869	66.85	245	18.85	624	48.00	861	66.23	242	18.62	619	47.62	*	*	*	*	*	*
Camels Aged 4 Years and Older by Purpose																		
All Uses	869	100	245	28.19	624	71.81	861	99.08	242	27.85	619	71.23	*	*	*	*	*	*
Transportation...	102	11.74	42	4.83	*	*	102	11.74	42	4.83	*	*	*	*	-	-	*	*
Draught	-	-	-	-	-	-	-	-	-	-	-	-	-	-	-	-	-	-
Meat	182	20.94	182	20.94	-	-	182	20.94	182	20.94	-	-	-	-	-	-	-	-
Milk	560	64.44			560	64.44	555	63.87			555	63.87	-	-	-	-	-	-
Other Uses	*	*	*	*	*	*	*	*	*	*	*	*	*	*	*	*	-	-

FIGURE VII.6 DISTRIBUTION OF HORSES, ASSES, MULES AND CAMELS BY AGE AND SEX



* Note :- for camels the age Categories are under 4 years and 4 years & older.

FIGURE VII.7 DISTRIBUTION OF HORSES, ASSES, MULES AND CAMELS BY PURPOSE AND SEX



Pullets, cocks and cockerels are also estimated separately, and are 1,034,893, 715,118 and 686,233 respectively. Rural areas constitute 97.91 percent of the total poultry and Urban areas share was 2.09 percent.

Moreover, average egg-laying period per hen and average number of eggs laid per hen during this period are estimated based on the data collected. Consequently, average egg-laying period per hen is estimated to be about 17 days while average number of eggs laid per hen per egg-laying period is about 11 eggs in the region. Egg laying period and number of eggs laid per period are higher in urban than in rural areas.

Pertaining to zonal distribution, Sidama, contributes 14.8 percent, Gurage and Hadiya contribute 14.4 percent each and totally the three zones accounted for 43.6 percent of the total poultry in the region

2.5 Number and Type of Beehives

Information on beehives was also collected during the livestock census. A beehive is enumerated if and only if it produced honey at least once in the reference period (February 9, 2001 to February 8, 2002). As stated by the Ministry of Agriculture, there are three types of beehives, and these are traditional, intermediate and modern.

Traditional [Fixed comb] Hive is a hollow structure made of cheap materials like clay, straw, bamboo, false banana leaves, barks of tree, logs and animal dung. The bees fill all the available space with honeycombs from the top to down wards. The honeycombs cannot be removed since they are attached to the top and the sides of the hive. The honey can be removed only by removing one wall of the hive and breaking or cutting out the honeycomb (Reihard Fichtl and Admasu, 1994; Gezahegn Taddesse, 1993 E.C.).

Intermediate [Transitional] Hive is a long trough-shaped box with sloping sidewalls covered with bars of a fixed width. The hive consists of a bottom board, two sidewalls and front and back walls. One opening is made in the front

wall to serve as flight entrance. The cover of the hive can be made from any material, which gives adequate protection against light, sun, and rain (Gezahegn Taddesse, 1993 E.C.; P.Seegeren et al, 1996).

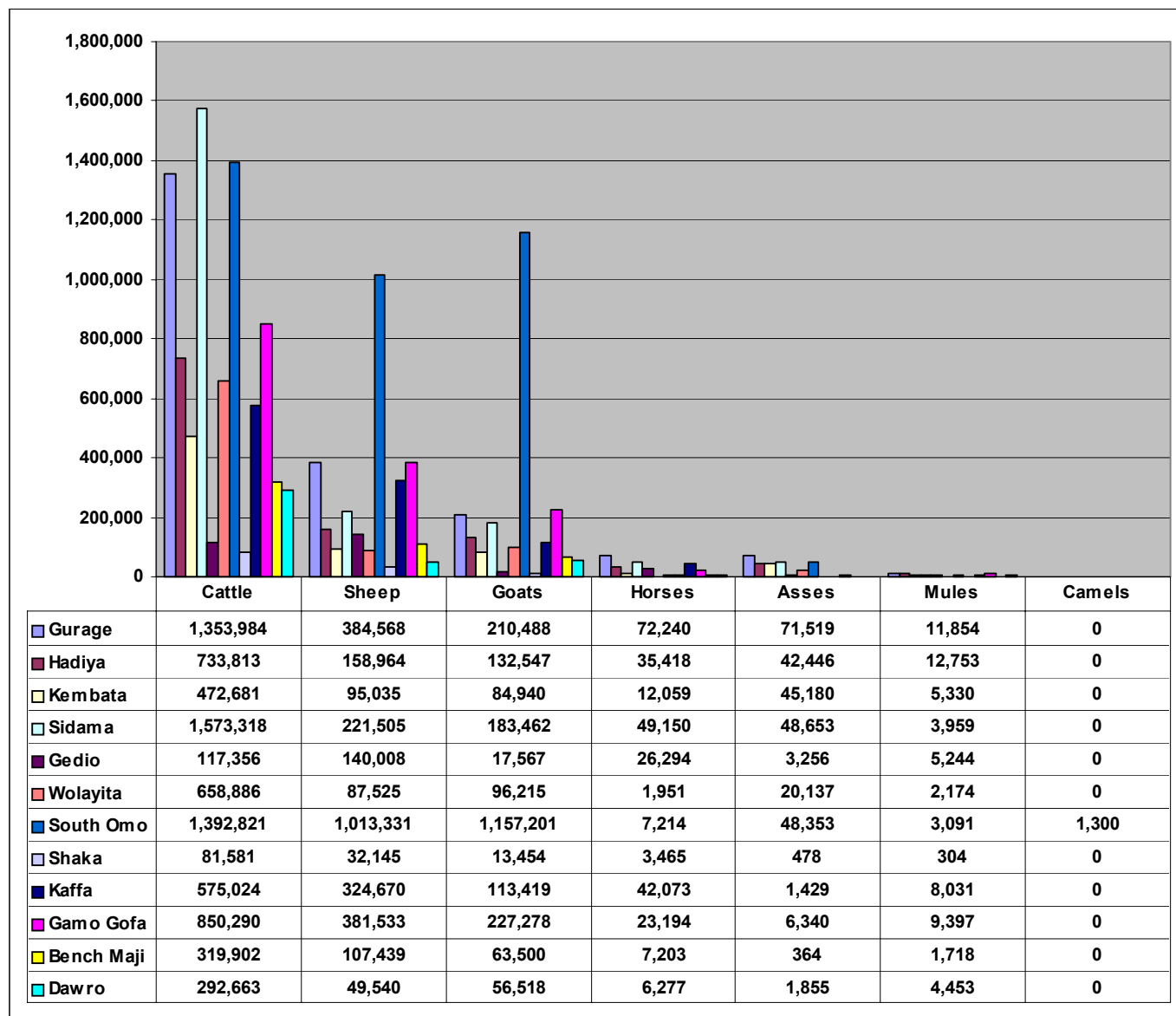
Modern Hive [Hive with Frames] is a brood (offspring) chamber (box) with a fixed bottom board and flight board. In the bottom board there is a ventilation hole of size (15cmx30cm), which can be covered with fine wire mesh or other suitable material. The brood chamber holds ten frames, which are kept separately at the right distance by means of side bar, or nails. Queen excluder (not necessary) placed horizontally on top of the brood chamber (Gezahegn Taddesse, 1993 E.C.; P.Seegeren et al, 1996).

Any type of these beehives that produced honey at least once during the reference period (February 9, 2001 to February 8, 2002) was enumerated. Accordingly, the result of the census revealed that a total of 944,321 beehives is estimated to be found in rural and urban areas of Southern Nations, Nationalities and Peoples' Region. From this total hives, 903,490 (95.68 percent) are traditional hives, 39,929 are intermediate hives, and the remaining 902 are modern hives.

As indicated in Summary Table VII.5 and Figure VII.10, very significant portion of the beehives are reported in rural areas (95.9 percent). Although very little (4.1 percent), urban areas as well contributed to the beehives population of the region.

With regard to zonal distribution of hives, Kaffa Zone has the largest share (20.6 percent), followed by Gamo Gofa, and South Omo 9.8 and 9.3 percent, respectively.

FIGURE VII.8 DISTRIBUTION OF LIVESTOCK BY ZONE



SUMMARY TABLE VII.4: Estimated number of Poultry by Type for Rural and Urban Holdings

Type of Poultry	Rural and Urban Holdings		Rural Holdings		Urban Holdings	
	Number	%	Number	%	Number	%
All Poultry	8,106,038	100	7,936,245	97.91	169,794	2.09
Cocks	715,118	8.82	695,371	8.58	19,747	0.24
Cockerels	686,233	8.47	674,172	8.32	12,061	0.15
Pullets	1,034,893	12.77	1,013,678	12.51	21,215	0.26
Non-Laying Hens	331,645	4.09	325,056	4.01	6,589	0.08
Chicks	3,194,299	39.41	3,136,703	38.70	57,595	0.71
Laying Hens	2,143,850	26.45	2,091,264	25.80	52,586	0.65
Average Number Days/Clutch	17		17		21	
Average Eggs/Hen/Clutch...	11		11		14	

SUMMARY TABLE VII.5: Estimated number of Beehives by Type for Rural and Urban Holdings

Type of Beehive	Rural and Urban Holdings		Rural Holdings		Urban Holdings	
	Number	%	Number	%	Number	%
All Beehives	944,321	100	905,649	95.90	38,672	4.10
Traditional Beehives	903,490	95.68	903,351	95.66	139	0.01
Intermediate Beehives	39,929	4.23	1,469	0.16	38,459	4.07
Modern Beehives	902	0.10	828	0.09	74	0.01

SUMMARY TABLE VII.6 : Milk and Honey Production for Rural and Urban Holdings

Item	Quantity Produced and Frequency		
	Rural and Urban Holdings	Rural Holdings	Urban Holdings
Cow Milk			
Average Daily Milk Producton(Liters/Cow)	1.289	1.244	3.391
Average Lactation Period (Months)	8	8	8
Total Milk Production(Liters) ...	662,660,245	635,456,629	27,203,615
Camel Milk			
Average Daily Milk Production(Liters/Camel)	6.706	6.719	2.295
Average Lactation Period (Months)	14	14	9
Total Milk Production(Liters)	800,299	796,718	*
Honey Production			
All Types of Beehives			
Production (Kilograms).....	8,328,805	8,313,290	*
Average Frequency (Harvest/Year)		2	2
Traditional Beehives			
Production (Kilograms).....	8,284,940	8,281,300	*
Average Frequency(Harvest./Year)		2	2
Intermediate Beehives			
Production (Kilograms).....	32,035	20,780	*
Average Frequency(Harvest/Year)		2	2
Modern Beehives			
Production (Kilograms).....	11,829	11,210	*
Average Frequency(Harvest/Year)		2	1

FIGURE VII. 9 DISTRIBUTION OF POULTRY BY TYPE

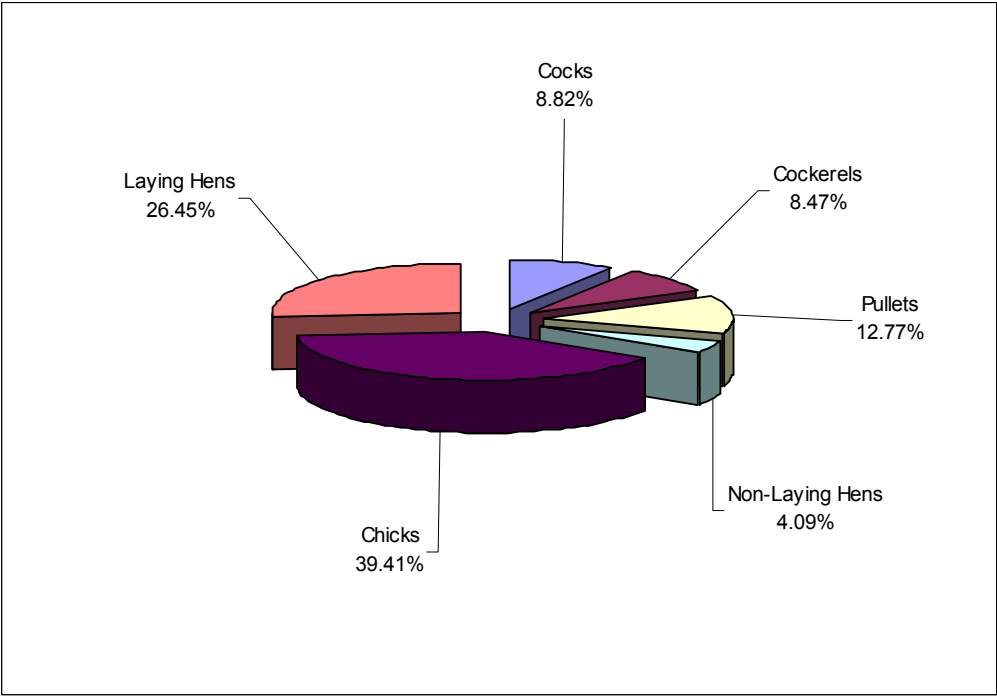
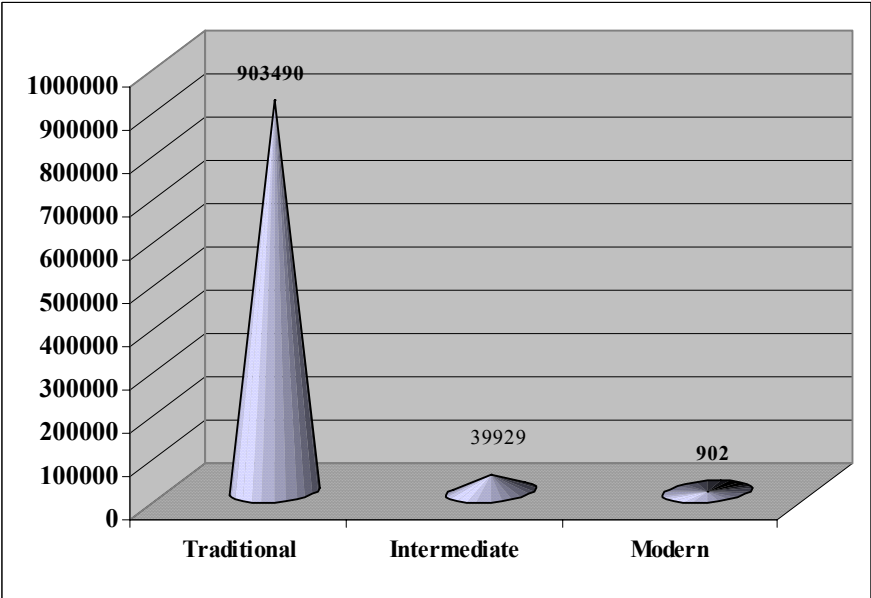


FIGURE VII. 10 DISTRIBUTION OF BEEHIVES BY TYPE



3. LIVESTOCK PRODUCTS

This section summarizes results on livestock products. The various animal products include milk and milk products, eggs, wool, meat, hides and skins. Although data on such livestock products are not easily obtainable in the Ethiopian traditional agricultural sector, an endeavor was made to collect data on milk and honey productions. The data were collected subjectively from the holders in the sampled households and the results obtained are briefly discussed below.

3.1 Milk Production

Estimation of milk production entails three components, namely number of milking cows, number of months milking cows actually milked within the reference period and average milk production per cow per day. Hence, data on these components have been collected and the total milk production in the region is estimated by multiplying these three components. However, two basic concepts about milk production should be mentioned here. “Gross production”, which includes whole fresh milk actually milked and milk sucked by young animals and also milk fed to other animals. “Net production” consists of whole milk actually milked and milk fed to other animals but excludes milk sucked by young animals. Therefore, in our case, milk production is estimated based on the concept “net production”, and as indicated in Summary Table VII.6, the estimate of total milk production for rural and urban areas in Southern Nations, Nationalities and Peoples’ Region during the reference period, is about 662.7 million liters of which 635.5 million liters (95.9 percent) is attributed to rural areas. A total of about 27.2 million liters of milk was as well estimated in urban areas.

Data on lactation period and average milk yield per cow per day were also collected. As a result, the average lactation period per cow in the region is estimated to be about eight months, and average milk yield per cow per day is about 1.3 liters.

3.2. Honey Production

To estimate honey production, number of beehives, frequency of honey production and honey production per harvest are required. Therefore, these data were collected from the holders within sampled households both in rural and urban areas. As a result, the estimate of total honey production is about 8,328,805 kilograms of which the greater portion (99.5 percent) is harvested from traditional beehives. (See Summary Table VII.6). According to the results and as expected, rural areas are the major purveyor of honey production in the region relative to the urban areas.

As can be seen from the census data, honey was harvested twice in a year from traditional and intermediate beehives both in rural and urban areas during the reference period. However, from modern beehives, honey was harvested twice in rural and only once in urban areas.

4. UTILIZATION OF LIVESTOCK PRODUCTS

Data on the utilization of animal products were also collected during the census to assess product usage experience of holders. The products for which utilization data intended to be collected were milk, egg, honey, meat, hides and skins, wool and byproducts such as butter, cheese, and wax. It is commonly accepted that these products are often used for household consumption and/or sold to finance the purchase of basic household commodities such as coffee, salt, cooking oil, sugar, etc. The products are sometimes used as payments and gifts to others. The census data on the utilization of animal products in the rural and urban areas are presented in Summary Table VII.7. However, data on utilization of livestock products for Kuraz Wereda in the rural areas was not collected due to various reasons. The census result reveals that out of the total annual milk production, 31.97 percent was used for household consumption, 2.71 percent was sold and the greater portion about 65.12 percent was used for other purposes. With respect to the utilization of butter 57.36 percent was used for household consumption and 37.81 percent was sold. The greater portion of the total cheese

SUMMARY TABLE VII.7: Livestock Product Utilization - Percentage of Uses for Rural and Urban Holdings

Type of Product	Rural and Urban Holdings					Rural Holdings					Urban Holdings				
	Total%	Percent of Product Utilized for:				Total%	Percent of Product Utilized for:				Total%	Percent of Product Utilized for:			
		Household Consumption	Sale	Wages in Kind	Other		Household Consumption	Sale	Wages in Kind	Other		Household Consumption	Sale	Wages in Kind	Other
Milk	100	31.97	2.71	0.19	65.12	100	31.59	2.54	0.19	65.68	100	49.14	10.6	0.26	39.99
Butter	100	57.36	37.81	0.36	4.46	100	57.05	38.12	0.36	4.46	100	76.2	18.75	0.41	4.63
Cheese	100	64.29	33.75	0.18	1.78	100	64	34.05	0.18	1.78	100	79.01	19.02	0.23	1.73
Beef	100	47.87	43.86	0.8	7.46	100	47.93	43.8	0.8	7.48	100	39.63	54.66	0.79	4.92
Mutton/Goat Meat	100	75.21	20.37	0.16	4.26	100	75.11	20.45	0.16	4.28	100	79.94	16.43	0.25	3.38
Eggs	100	31.92	30.59	0.07	37.43	100	31.39	30.91	0.07	37.63	100	55.33	16.41	0.03	28.23
Honey	100	38.03	58.79	0.3	2.88	100	37.9	58.94	0.3	2.86	100	56.53	38.55	0.21	4.71
Bees Wax	100	53.27	17.93	0.08	28.72	100	53.4	17.87	0.09	28.65	100	34.94	26.13	-	38.92
Wool	100	27.87	71.72	-	0.41	100	28.87	70.71	-	0.42	100	-	100	-	-
Hide	100	45.33	47.82	0.15	6.71	100	45.63	47.47	0.14	6.75	100	18.35	78.3	0.69	2.65
Skin	100	22.27	74.3	0.02	3.41	100	22.39	74.17	0.02	3.41	100	15.29	81.37	0.02	3.32

produced was used for household consumption that is about 64.29 percent, and about 33.75 percent was sold.

Of the total honey produced, about 58.79 percent was sold, and 38.03 percent was used for household consumption. On the other hand, 53.27 percent of the bees wax produced in the region was used for household consumption while 17.93 percent was used for sale. Similar usage patterns are also observed in both rural and urban areas.

Concerning utilization of egg products, 30.59 percent of the total egg produced was sold and 31.92 percent was used for household consumption. Moreover, 37.43 percent of the total egg produced in the region was used for other purposes and that could be for hatching. Holders' utilization practices on wool, hides, and skins were also assessed and the results showed that these products are mainly used for sale and household consumption.

5. LIVESTOCK VACCINATION, DISEASE, TREATMENT AND DEATH

Diseases have numerous negative impacts on productivity of herds i.e. death of animals, loss of weights, slow down growth, poor fertility performance, decrease in physical power and the likes. There have been many ways of fighting against diseases and among these, vaccinations (preventive measures) and treatments (curative measures) are the major ones. However, no efficient fight against disease or disease prevention is possible if descriptive data on prevalence of diseases, deaths, vaccinations, and treatments are not available. The availability of these data is also very important to set-up strategies that can assist in preventing and controlling diseases, by and large in improving veterinary services of the country. Hence, it was considered desirable to collect information on vaccinations, treatments, diseases, and deaths of animals during the census.

Data on these parameters specifically on number of vaccinated, afflicted, treated and dead animals were therefore collected and the results are shown in Summary Table VII.8. The estimated number of vaccinated animals within the reference period in rural

and urban areas of Southern Nations, Nationalities and Peoples' Region is about 1,455,391. Out of these animals, about 90.5 percent were cattle followed by goats, which took about 4.33 percent share.

In the same table, it is indicated that about 4,995,058 animals were diseased/afflicted by different types of diseases during the reference period and only 582,441 of them were treated. Cattle constituted about 75.18 percent of the total treated animals.

According to the census data, greater of animals died during the reference period in the region due to diseases of which 71.2 percent was poultry. In addition, the estimated numbers of dead cattle and dead goats in the region are about 560,096 and 237,661 respectively. The number of sheep estimated dead is also considerable that is about 267,719 heads.(See Summary Table VII.8).

If we take a look at the zonal results to see the distributions among the zones, 23.1 and 15.4 percent of the total vaccinated-animals are reported in South Omo and Sidama Zones, respectively. Regarding diseased animals, the majorities are accounted for Gurage Zone. In addition, Wolayita Zone has reported the largest treated animals. According to the census result, the largest dead animals (15.3 percent) was reported in Kaffa Zone.

6. ANIMAL FEED

Data on animal feed practices of holders in both the rural and urban areas of the region were gathered to assess feed utilization experience. For the purpose of this report, animal feeds are classified as green fodder (grazing), crop residue, improved feed, hay, industrial byproducts, and other feeds. *Green fodder* is simply pasture grasses; *crop residue* includes harvested byproducts (straw and chaff of cereals and pulses, etc.); *improved feed* is like alfalfa; *hay* includes any type of grass, clover etc. cut and dried as fodder; and finally industrial *byproducts* are like oil cake (rapeseed cake, nueg cake, sunflower cake, etc.), bran, and brewery residue.

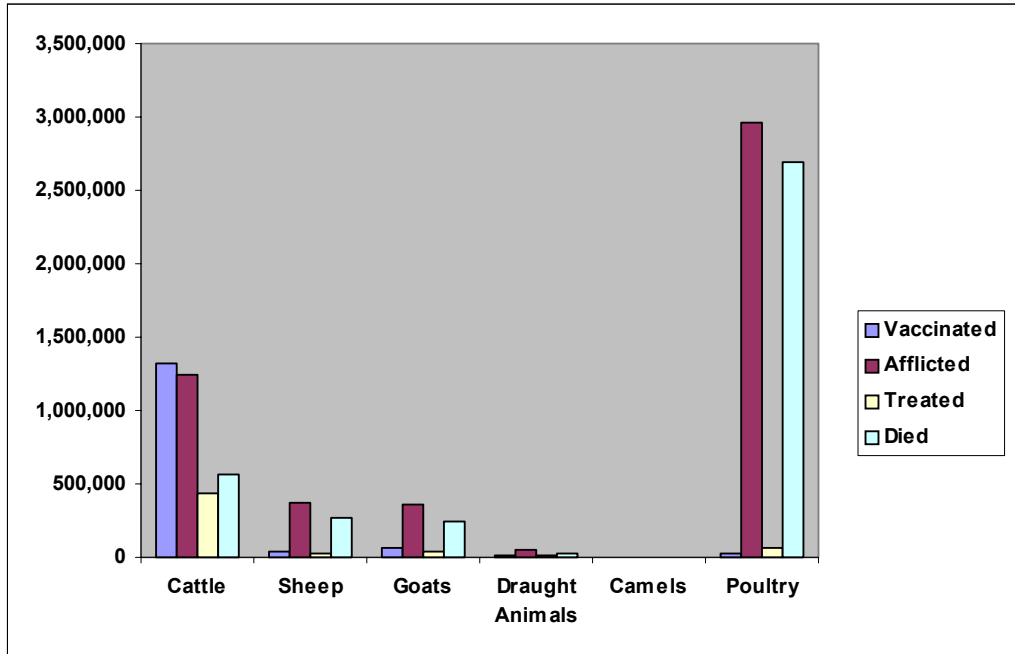
SUMMARY TABLE VII.8: Estimated number of Livestock Vaccinated, Afflicted,
Treated and Died for Rural and Urban Holdings

Item	Rural and Urban Holdings		Rural Holdings		Urban Holdings	
	Number	%	Number	%	Number	%
Total Vaccinated	1,455,391	100	1,401,494	96.30	53,897	3.70
Cattle	1,317,175	90.50	1,271,767	87.38	45,408	3.12
Sheep	39,247	2.70	37,519	2.58	1,728	0.12
Goats	62,993	4.33	61,583	4.23	1,410	0.10
Horses,Asses, and Mules	15,306	1.05	14,699	1.01	606	0.04
Camels	*	*	*	*	-	-
Poultry	20,625	1.42	15,881	1.09	4,744	0.33
Total Afflicted	4,995,058	100	4,845,790	97.01	149,268	2.99
Cattle	1,241,033	24.85	1,223,889	24.50	17,144	0.34
Sheep	375,333	7.51	370,808	7.42	4,525	0.09
Goats	363,525	7.28	360,598	7.22	2,927	0.06
Horses,Asses, and Mules	47,287	0.95	46,320	0.93	967	0.02
Camels.....	107	0.00	107	0.00	-	-
Poultry	2,967,773	59.41	2,844,069	56.94	123,704	2.48
Total Treated	582,441	100	559,830	96.12	22,611	3.88
Cattle	437,875	75.18	426,483	73.22	11,392	1.96
Sheep	26,111	4.48	24,602	4.22	1,509	0.26
Goats	44,314	7.61	43,280	7.43	1,034	0.18
Horses,Asses, and Mules	14,976	2.57	14,349	2.46	627	0.11
Camels	*	*	*	*	-	-
Poultry	59,134	10.15	51,085	8.77	8,049	1.38
Total Died	3,786,582	100	3,658,238	96.61	128,344	3.39
Cattle	560,096	14.79	552,915	14.60	7,181	0.19
Sheep	267,719	7.07	264,389	6.98	3,330	0.09
Goats	237,661	6.28	235,691	6.22	1,969	0.05
Horses,Asses, and Mules	25,083	0.66	24,436	0.65	647	0.02
Camels	*	*	*	*	-	-
Poultry	2,695,995	71.20	2,580,778	68.16	115,216	3.04

SUMMARY TABLE VII.9: Animal Feed Practices for Rural and Urban Holdings

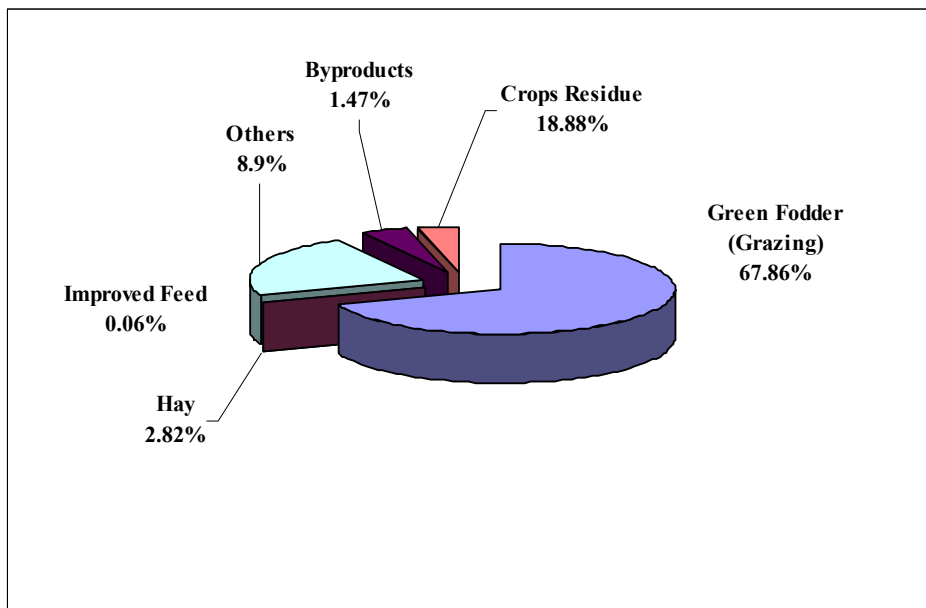
Item	Rural and Urban Holdings		Rural Holdings		Urban Holdings	
	Number Reporting	Percentage That Use:	Number Reporting	Percentage That Use:	Number Reporting	Percentage That Use:
Total		100		100		100
Green Fodder/Grazing	2,239,634	67.86	2,184,143	68.05	55,491	60.71
Crops Residue	1,706,289	18.88	1,678,455	19.05	27,834	12.22
Improved Feed	11,134	0.06	10,659	0.06	475	0.11
Hay	340,399	2.82	330,969	2.80	9,430	3.60
By-products	224,892	1.47	211,869	1.39	13,023	4.79
Others	1,055,075	8.90	1,012,593	8.65	42,482	18.57

FIGURE VII.11 DISTRIBUTION OF ANIMALS VACCINATED, AFFLICTED, TREATED AND DIED



Note :- Draught Animals refer to horses , asses and mules.

FIGURE VII.12 ANIMAL FEED PRACTICES OF HOLDERS



According to the information collected on feed usage experience of holders in rural and urban areas of the region, green fodder or grazing is the major type of feed about 67.86 percent followed by crops residue about 18.88 percent. Hay and by-products were used as animal feed in the region that comprise about 2.82 and 1.47 percent of the total feed, respectively. Moreover, as shown in summary Table VII.9 and figure VII.12, very small amount of improved feed (only 0.06 percent) was used as animal feed and other types of feed that accounted for about 8.9 percent were also used in the region.

Summary Table VII.9 also highlights the number of holders reported each type of feed. According to the data, about 2,239,634 holders have used green fodder or grazing to feed their animals. Significant number of holders (1,706,289) both in rural and urban areas of the region also reported that they used to feed crops residue for their animals. Moreover, about 1,055,075 and 340,399 holders have reported others types of feed and hay, respectively. Quite a number of holders (about 224,892) as well reported by-products while only 11,134 holders reported to use the improved feed.

STATISTICAL TABLES

TABLE 7.1 - TABLE 7.36

7-1: NUMBER OF LIVESTOCK BY TYPE OF ANIMAL, REGION, ZONE, AND WEREDA

a) Both Rural and Urban Holdings

GEOGRAPHIC AREA	ALL LIVESTOCK								
	CATTLE	SHEEP	GOATS	HORSES	ASSES	MULES	CAMELS	POULTRY	BEEHIVES
(S.N.N.P.R)	8,831,450	3,169,816	2,651,077	292,496	305,089	70,365	1300	8,106,038	944,321
Gurage Zone	1,353,984	384,568	210,488	72,240	71,519	11,854	-	1,169,773	63,156
Goro	88,818	2,164	16,932	-	5,589	527	-	97,478	6,773
Ezha	81,883	22,617	2,397	5,178	565	270	-	48,856	2,718
Kokir Gedebano Gutaze	76,131	28,300	13,097	3,529	3,911	113	-	42,376	2,639
Sodo	93,416	21,236	17,077	3,032	10,525	1,669	-	97,300	3,391
Meskanena Mareko	137,334	37,663	32,955	2,462	11,434	*	-	191,040	12,418
Selti	87,399	24,008	27,279	3,533	8,231	495	-	104,242	3,832
Gumer	138,875	95,893	1,684	25,528	1,178	501	-	66,892	4,466
Cheha	100,667	6,235	7,385	*	1,197	757	-	79,040	3,555
Enemorna Eaner	167,796	18,240	11,743	*	1,703	1,812	-	83,884	3,579
Dalocha	117,035	23,255	33,230	174	11,973	2,549	-	147,647	5,757
Lanfro	82,086	15,061	31,761	1,253	11,835	1,765	-	96,179	6,257
Akilina Mohor	79,440	30,541	8,969	5,264	1,295	619	-	50,630	4,588
Aloch Wuriro	67,034	47,233	4,137	14,421	1,435	121	-	38,860	2,334
Endegan	36,069	12,122	1,843	4,239	648	330	-	25,349	847
Hadiya Zone	733,813	158,964	132,547	35,418	42,446	12,753	-	1,169,677	56,412
Misha(Konteb)	194,276	47,162	26,429	16,096	9,184	5,418	-	287,550	16,611
Lemo	223,464	50,487	49,107	11,164	16,281	3,568	-	316,090	16,631
Badawacho	121,421	16,261	27,214	*	10,151	*	-	181,601	11,275
Soro	194,653	45,055	29,796	8,065	6,830	3,622	-	384,436	11,896
Kembata Alaba Temb. Zone	472,681	95,035	84,940	12,059	45,180	5,330	-	676,569	36,872
Omo Sheleko	74,249	10,756	15,686	1,161	2,065	883	-	125,342	9,215
Angacha	90,468	19,531	8,331	4,944	6,793	1,187	-	120,615	3,986
Kedida Gamela	73,960	18,394	11,173	1,194	6,234	660	-	110,992	4,264
Alaba	161,566	34,760	43,141	2,583	27,661	2,346	-	221,342	14,690
Kacha Bira	72,438	11,595	6,610	2,177	2,427	254	-	98,279	4,717
Sidama Zone	1,573,318	221,505	183,462	49,150	48,653	3,959	-	1,196,506	73,479
Shebedino	307,819	39,688	50,633	*	19,329	-	-	332,731	18,310
Awasa	253,028	31,439	28,838	5,161	13,961	369	-	147,215	6,479
Arbegona	152,622	28,899	4,792	6,402	*	*	-	41,185	2,099
Dale	166,142	19,492	17,248	*	5,425	-	-	205,397	10,716
Aleta Wendo	141,518	10,423	15,104	1,126	2,957	*	-	151,420	7,130
Dara	49,116	13,142	11,632	3,765	154	591	-	57,541	1,646
Hula	205,344	35,182	13,008	14,507	2,323	868	-	120,141	8,866
Bensa	159,967	30,811	20,092	8,909	1,172	615	-	80,703	6,307
Aroresa	137,762	12,429	22,117	3,492	3,161	1,406	-	60,174	11,926
Gedio Zone	117,356	140,008	17,567	26,294	3,256	5,244	-	289,516	39,352
Wenago	16,516	18,498	4,292	1,377	720	1,715	-	70,042	6,380
Yirgachefe	16,605	19,162	2,678	2,405	268	851	-	86,124	9,829
Kochere	48,639	47,896	5,416	11,867	2,168	1,770	-	102,303	20,397
Bule	35,596	54,452	5,181	10,646	*	908	-	31,047	2,745
Wolayita Zone	658,886	87,525	96,215	1,951	20,137	2,174	-	669,822	38,564
Sodo Zuria	96,746	17,405	4,761	*	2,704	289	-	90,255	3,950
Boloso Sore	125,382	7,835	8,673	-	4,928	379	-	115,258	15,168
Damot Gale	120,301	25,821	2,478	*	1,755	*	-	120,132	3,067
Damot Wayde	91,851	16,899	18,029	-	6,593	*	-	126,548	3,958
Kindo Koysha	86,674	7,058	17,230	*	827	404	-	59,245	4,931
Offa	84,301	8,061	17,141	*	569	795	-	68,965	4,535
Humbo	53,631	4,445	27,903	-	2,761	*	-	89,418	2,955
South Omo Zone	1,392,821	1,013,331	1,157,201	7,214	48,353	3,091	1,300	327,608	88,296
Selamago	63,116	1,066	8,863	-	57	-	-	12,410	11,908
Bako Gazer	182,703	101,427	82,783	5,235	4,739	2,535	-	210,387	33,871
Gelila	24,254	73,950	4,224	1,925	*	460	-	22,898	4,356
Hamer	205,540	190,355	335,131	-	2,741	-	-	8,131	11,731
Kuraz	835,895	608,214	590,172	-	39,124	*	1,300	33,436	1,268
Bena Tsemay	81,314	38,319	136,028	*	1,652	-	-	40,348	25,161
Shaka Zone	81,581	32,145	13,454	3,465	478	304	-	148,589	72,335
Masha	25,276	15,297	4,967	1,857	13	109	-	27,915	38,115
Anderacha	15,763	7,621	3,543	1,338	*	66	-	16,479	25,726

TABLE 7.1a CONT'D

GEOGRAPHIC AREA	ALL LIVESTOCK								
	CATTLE	SHEEP	GOATS	HORSES	ASSES	MULES	CAMELS	POULTRY	BEEHIVES
Yeki	40,541	9,227	4,944	*	462	*	-	104,195	8,494
Kaffa zone	575,024	324,670	113,419	42,073	1,429	8,031	-	677,203	194,662
Telo	45,457	36,416	13,535	6,419	281	1,206	-	56,127	9,062
Cheta	21,067	12,244	7,676	939	*	507	-	39,567	5,377
Decha	79,064	48,750	17,159	3,037	*	1,605	-	125,714	25,317
Menjiwo	66,714	42,519	11,248	5,564	*	1,758	-	74,738	8,508
Gimbo	57,810	18,965	13,900	1,174	747	402	-	93,737	20,081
Gewata	51,333	20,009	11,503	3,465	*	285	-	52,682	6,717
Chena	103,479	51,234	19,372	4,169	*	1,109	-	133,057	15,947
Bitu	41,722	21,819	7,341	4,406	-	268	-	41,156	19,329
Gesha Daka	67,672	45,611	7,740	8,528	*	403	-	38,612	42,738
Saylem	40,706	27,104	3,944	4,372	80	489	-	21,812	41,585
Gamo Gofa Zone	850,290	381,533	227,278	23,194	6,340	9,397	-	652,084	92,672
Arba Minch Zuria	73,598	16,730	17,026	*	1,168	472	-	60,841	5,208
Boreda	37,144	1,909	7,842	-	1,446	233	-	32,783	2,449
Mirab Abaya	27,827	3,302	16,030	191	679	104	-	32,309	1,925
Chenchu	52,245	50,754	5,450	4,882	-	209	-	18,439	2,206
Kemba	111,224	54,756	54,240	1,586	*	995	-	57,542	15,852
Bonkie	91,418	92,183	16,349	6,111	423	2,020	-	41,087	7,655
Dita	36,071	34,336	3,927	3,657	*	480	-	11,537	1,328
Daramalo	34,022	9,054	1,618	373	134	131	-	26,916	1,721
Kucha	104,075	2,348	23,048	-	658	662	-	60,786	4,950
Gofa Zuria	147,377	38,046	25,507	2,585	*	1,889	-	155,177	16,607
Zala	33,692	434	6,528	-	*	259	-	23,623	2,859
Uba Deber Tsehay	50,277	31,935	26,659	1,060	*	495	-	40,775	14,270
Melekoza	51,321	45,746	23,054	2,198	465	1,450	-	90,269	15,643
Bench-Maji Zone	319,902	107,439	63,500	7,203	364	1,718	-	481,767	86,949
Shewa Bench	69,489	32,809	8,575	3,904	-	278	-	75,102	3,651
Bench	144,866	46,066	15,585	1,971	*	1,087	-	215,727	18,459
Bero	2,973	135	2,143	-	*	-	-	11,001	3,704
Maji	22,386	5,477	8,097	-	-	*	-	24,814	6,278
Menit Goldiya	33,741	15,327	6,514	864	-	63	-	58,759	10,751
Menit Shasha	28,364	2,303	19,580	23	18	21	-	49,976	15,550
Sheko	18,083	5,322	3,006	442	169	257	-	46,389	28,556
Yem Special Wereda	51,387	17,615	15,101	839	2,117	158	-	52,005	9,517
Yem	51,387	17,615	15,101	839	2,117	158	-	52,005	9,517
Amaro Special Wereda	78,473	47,795	35,676	3,916	529	960	-	92,974	9,098
Amaro	78,473	47,795	35,676	3,916	529	960	-	92,974	9,098
Burji Special Wereda	32,970	1,666	22,970	-	2,785	115	-	28,895	1,959
Burji	32,970	1,666	22,970	-	2,785	115	-	28,895	1,959
Konso Special Wereda	103,413	74,929	160,121	-	2,941	-	-	105,277	23,963
Konso	103,413	74,929	160,121	-	2,941	-	-	105,277	23,963
Dirashe Special Wereda	66,701	10,405	48,806	*	6,425	194	-	73,736	11,735
Dirashe	66,701	10,405	48,806	*	6,425	194	-	73,736	11,735
Dawro Zone	292,663	49,540	56,518	6,277	1,855	4,453	-	197,700	27,007
Mareka Wereda	61,230	16,478	5,364	1,478	306	756	-	25,762	4,700
Gena Bosa Wereda	58,986	4,033	16,754	97	721	1,278	-	60,184	2,696
Gedo Walcha Wereda	76,981	6,098	20,392	814	583	1,220	-	47,486	5,534
Isara Wereda	40,120	8,046	6,648	2,106	*	551	-	25,884	5,818
Gorka Bersa Wereda	55,347	14,885	7,359	1,782	219	647	-	38,384	8,258
Basketo Special Wereda	23,611	9,493	3,833	307	201	358	-	29,109	2,946
Basketo	23,611	9,493	3,833	307	201	358	-	29,109	2,946
Konta Special Wereda	52,576	11,649	7,980	764	81	270	-	67,226	15,347
Ela	52,576	11,649	7,980	764	81	270	-	67,226	15,347

b) Rural Holdings

GEOGRAPHIC AREA	ALL LIVESTOCK								
	CATTLE	SHEEP	GOATS	HORSES	ASSES	MULES	CAMELS	POULTRY	BEEHIVES
(S.N.N.P.R)	8,691,304	3,129,369	2,619,541	288,240	299,775	69,416	1289	7,936,245	905,649
Gurage Zone	1,337,228	378,587	205,619	71,753	70,332	11,796	-	1,150,792	58,669
Goru	87,608	2,032	16,777	-	5,538	524	-	95,763	6,310
Ezha	80,940	22,580	2,338	5,178	560	258	-	48,447	2,698
Kokir Gedebano Gutaze	76,029	28,289	13,058	3,527	3,907	113	-	42,212	2,639
Sodo	91,694	20,828	16,714	3,032	10,408	1,663	-	95,732	3,235
Meskanena Mareko	129,593	33,997	30,503	2,251	10,654	*	-	179,877	10,117
Selti	86,788	23,790	26,855	3,533	8,201	495	-	103,653	3,582
Gumer	137,618	95,161	1,603	25,261	1,156	501	-	66,172	4,169
Cheha	100,099	6,184	7,306	*	1,185	753	-	78,535	3,508
Enemorna Ener	167,103	18,188	11,613	*	1,669	1,797	-	83,158	3,406
Dalocha	116,177	23,013	32,808	174	11,912	2,547	-	146,710	5,601
Lanfuro	81,037	14,629	31,094	1,250	11,762	1,754	-	95,694	5,633
Akililna Mohr	79,440	30,541	8,969	5,264	1,295	619	-	50,630	4,588
Alichu Woriro	67,034	47,233	4,137	14,421	1,435	121	-	38,860	2,334
Endegagn	36,069	12,122	1,843	4,239	648	330	-	25,349	847
Hadiya Zone	712,853	154,785	128,913	34,613	40,561	12,556	-	1,150,928	50,901
Misha	191,041	46,064	26,127	15,691	9,011	5,388	-	284,817	15,440
Lemo	211,638	48,434	46,766	10,850	14,758	3,450	-	305,963	13,028
Badawacho	119,220	15,982	26,820	*	10,105	*	-	178,546	11,103
Soro	190,954	44,304	29,200	7,979	6,687	3,573	-	381,602	11,331
Kembata Alaba Temb. Zone	460,968	92,915	82,656	11,711	44,480	5,280	-	664,334	34,226
Omo Sheleko	72,727	10,613	15,495	1,142	2,014	861	-	123,291	8,309
Angacha	87,802	18,910	8,008	4,676	6,474	1,171	-	118,192	3,552
Kedida Gamela	71,420	17,866	10,792	1,188	6,073	653	-	108,549	3,856
Alaba	159,851	34,093	42,480	2,531	27,609	2,346	-	220,120	14,480
Kacha Bira	69,169	11,433	5,881	2,174	2,311	249	-	94,182	4,027
Sidama Zone	1,552,993	216,511	179,499	48,249	48,123	3,918	-	1,177,057	68,993
Shebedino	306,100	39,027	50,220	*	19,293	-	-	330,933	17,765
Awasa	246,840	29,612	27,013	4,778	13,646	356	-	139,722	5,727
Arbegona	149,932	28,442	4,792	6,292	*	*	-	40,514	2,023
Dale	163,674	18,967	16,777	*	5,395	-	-	202,220	9,990
Aleta Wendo	139,972	10,269	14,573	1,124	2,934	-	-	149,340	6,700
Dara	48,214	12,929	11,338	3,761	*	582	-	56,746	1,228
Hula	203,579	34,431	12,821	14,319	2,275	864	-	118,909	8,830
Bensa	158,413	30,709	19,920	8,888	1,132	615	-	79,273	6,069
Aroresa	136,269	12,125	22,045	3,304	3,157	1,403	-	59,400	10,662
Gedio Zone	111,907	137,369	14,979	25,860	3,149	5,192	-	283,109	38,146
Wenago	13,867	17,610	2,654	1,328	672	1,703	-	66,433	6,152
Yirgachefe	16,317	18,985	2,365	2,399	264	845	-	85,080	9,575
Kochere	47,421	47,438	4,978	11,757	2,119	1,754	-	101,241	19,674
Bule	34,301	53,337	4,983	10,375	*	890	-	30,355	2,745
Wolayita Zone	644,158	85,023	94,199	1,945	19,701	2,163	-	655,992	35,029
Sodo Zuria	93,540	16,635	4,583	*	2,604	289	-	87,384	3,563
Boloso Sore	119,920	7,399	8,195	-	4,729	*	-	110,686	13,203
Damot Gale	117,519	24,955	2,211	*	1,727	*	-	118,475	2,763
Damot Wayde	90,773	16,675	17,727	-	6,568	*	-	125,241	3,584
Kindo Koysha	85,860	7,021	16,808	*	812	404	-	57,937	4,596
Offa	83,472	7,955	16,920	*	521	795	-	67,368	4,364
Humbo	53,075	4,384	27,755	-	2,739	*	-	88,900	2,955
South Omo Zone	1,384,761	1,011,062	1,154,915	7,099	48,297	3,014	1,289	313,684	85,748
Selamago	63,044	1,066	8,753	-	57	-	-	12,069	11,753
Bako Gazer	175,793	100,157	82,364	5,120	4,732	2,458	-	199,304	31,930
Gelila	24,254	73,950	4,224	1,925	*	460	-	22,898	4,356
Hamer	205,069	189,776	334,161	-	2,729	-	-	5,944	11,279
Kuraz	835,288	607,793	589,385	-	39,087	*	1,289	33,121	1,268
Bena Tsemay	81,314	38,319	136,028	*	1,652	-	-	40,348	25,161
Shaka Zone	78,054	31,471	13,065	3,348	457	300	-	141,938	70,386
Masha	23,709	14,983	4,824	1,810	-	109	-	25,586	37,129
Anderacha	15,099	7,464	3,516	1,280	-	66	-	15,898	24,992
Yeki	39,246	9,023	4,725	*	457	*	-	100,455	8,265
Kaffia Zone	564,438	322,156	111,420	41,553	1,337	7,842	-	660,736	190,418

TABLE 7.1b CONT'D

GEOGRAPHIC AREA	ALL LIVESTOCK								
	CATTLE	SHEEP	GOATS	HORSES	ASSES	MULES	CAMELS	POULTRY	BEEHIVES
Telo	44,815	36,005	13,392	6,351	281	1,169	-	55,357	8,591
Cheta	21,067	12,244	7,676	939	*	507	-	39,567	5,377
Decha	78,594	48,637	17,036	3,024	*	1,590	-	124,519	25,177
Menjiwo	66,249	42,403	11,192	5,549	*	1,732	-	74,116	8,508
Gimbo	54,114	18,431	13,034	1,164	677	362	-	85,099	18,156
Gewata	51,149	19,991	11,476	3,465	*	285	-	52,475	6,717
Chena	100,490	50,304	18,957	4,101	*	1,100	-	129,718	14,834
Bitu	41,142	21,784	7,146	4,352	-	264	-	40,600	19,329
Gesha Daka	67,135	45,494	7,665	8,406	*	374	-	38,122	42,621
Saylem	39,683	26,864	3,845	4,203	80	460	-	21,163	41,107
Gamo Gofa Zone	835,355	375,925	222,845	23,107	6,308	9,356	-	630,745	88,338
Arba Minch Zuria	70,015	14,947	14,494	*	1,159	472	-	55,469	4,284
Boreda	36,287	1,763	7,806	-	1,430	215	-	32,364	2,190
Mirab Abaya	27,633	3,078	15,658	191	679	104	-	31,786	1,614
Chencha	50,363	49,674	5,284	4,813	-	209	-	16,445	1,642
Kemba	110,467	54,573	54,169	1,586	*	987	-	56,415	15,650
Bonkie	90,839	91,877	16,315	6,111	423	2,014	-	40,663	7,484
Dita	36,011	34,305	3,925	3,640	*	476	-	11,426	1,328
Daramalo	33,585	9,043	1,299	373	134	131	-	26,131	1,662
Kucha	103,466	2,320	22,858	-	651	662	-	59,609	4,801
Gofa Zuria	143,941	36,596	25,238	2,585	*	1,884	-	150,007	16,310
Zala	33,505	434	6,453	-	*	259	-	23,407	2,859
Uba Deber Tsehay	48,286	31,832	26,368	1,060	*	495	-	38,359	14,041
Melekoza	50,958	45,482	22,976	2,198	465	1,450	-	88,663	14,473
Bench-Maji Zone	314,367	105,458	62,847	7,014	344	1,613	-	472,619	85,935
Shewa Bench	68,467	32,613	8,504	3,801	-	240	-	74,223	3,651
Bench	142,840	45,633	15,443	1,932	*	1,073	-	211,490	18,227
Bero	2,519	*	2,049	-	*	-	-	9,548	3,412
Maji	21,777	4,903	8,036	-	-	*	-	24,109	6,278
Menit Goldiya	32,904	14,728	6,419	823	-	*	-	57,979	10,646
Menit Shasha	27,975	2,246	19,451	*	-	-	-	49,348	15,300
Sheko	17,885	5,287	2,945	442	169	250	-	45,922	28,421
Yem Special Wereda	50,956	17,210	14,953	822	2,117	158	-	51,492	9,434
Yem	50,956	17,210	14,953	822	2,117	158	-	51,492	9,434
Amaro Special Wereda	78,196	47,608	35,442	3,916	529	960	-	91,848	8,964
Amaro	78,196	47,608	35,442	3,916	529	960	-	91,848	8,964
Burji Special Wereda	32,273	1,578	22,637	-	2,736	115	-	27,655	1,695
Burji	32,273	1,578	22,637	-	2,736	115	-	27,655	1,695
Konso Special Wereda	102,075	74,026	159,294	-	2,865	-	-	101,646	23,653
Konso	102,075	74,026	159,294	-	2,865	-	-	101,646	23,653
Dirashe Special Wereda	65,751	9,097	48,420	*	6,388	191	-	71,209	11,128
Dirashe	65,751	9,097	48,420	*	6,388	191	-	71,209	11,128
Dawro Zone	290,685	48,148	56,311	6,052	1,817	4,345	-	196,362	26,441
Mareka Wereda	60,692	16,009	5,267	1,411	296	732	-	25,177	4,304
Gena Bosa Wereda	58,659	3,866	16,715	97	721	1,265	-	59,886	2,631
Gedo Walcha Wereda	76,779	5,959	20,373	800	572	1,195	-	47,415	5,452
Isara Wereda	39,484	7,643	6,631	2,015	*	524	-	25,592	5,818
Gorka Bersa Wereda	55,072	14,670	7,325	1,729	202	629	-	38,291	8,235
Basketo Special Wereda	22,748	9,070	3,755	307	191	351	-	27,857	2,858
Basketo	22,748	9,070	3,755	307	191	351	-	27,857	2,858
Konta Special Wereda	51,536	11,372	7,773	758	*	267	-	66,243	14,687
Ela	51,536	11,372	7,773	758	*	267	-	66,243	14,687

c) Urban Holdings

GEOGRAPHIC AREA	ALL LIVESTOCK								
	CATTLE	SHEEP	GOATS	HORSES	ASSES	MULES	CAMELS	POULTRY	BEEHIVES
(S.N.N.P.R)	140,146	40,446	31,536	4,257	5,315	949	*	169,794	38,672
Gurage Zone	16,756	5,981	4,869	486	1,187	59	-	18,982	4,487
Goru	1,211	133	155	-	50	*	-	1,715	463
Ezha	943	37	58	-	*	*	-	409	*
Kokir Gedebano Gutaze	103	11	38	3	4	-	-	164	*
Sodo	1,722	407	362	-	117	*	-	1,568	*
Meskanena Mareko	7,741	3,667	2,453	211	780	*	-	11,163	2,301
Selti	611	218	424	-	30	-	-	588	250
Gumer	1,257	732	81	267	22	-	-	720	*
Cheha	569	51	78	-	12	*	-	505	*
Enemorna Ener	692	52	130	*	34	15	-	726	*
Dalocha	858	242	422	-	61	*	-	937	*
Lanfuro	1,050	432	667	*	73	*	-	486	624
Hadiya Zone	20,960	4,180	3,634	805	1,885	197	-	18,750	5,511
Misha	3,235	1,098	302	405	173	30	-	2,733	1,171
Lemo	11,826	2,053	2,341	314	1,522	118	-	10,127	3,603
Badawacho	2,201	279	395	-	47	-	-	3,055	*
Soro	3,699	750	596	86	143	49	-	2,834	566
Kembata Alaba Temb. Zone	11,713	2,121	2,285	348	701	50	-	12,235	2,647
Omo Sheleko	1,522	143	192	19	51	*	-	2,051	906
Angacha	2,667	620	322	267	319	*	-	2,423	433
Kedida Gamela	2,540	528	381	*	162	*	-	2,442	408
Alaba	1,715	667	661	53	52	-	-	1,222	210
Kacha Bira	3,269	162	729	*	117	*	-	4,097	690
Sidama Zone	20,325	4,994	3,963	901	530	41	-	19,449	4,486
Shebedino	1,719	661	413	-	36	-	-	1,798	*
Awasa	6,189	1,827	1,825	383	315	*	-	7,493	*
Arbegona	2,690	458	-	110	*	*	-	671	*
Dale	2,468	525	471	*	29	-	-	3,176	727
Aleta Wendo	1,546	153	530	*	23	*	-	2,079	430
Dara	901	213	294	*	26	*	-	795	*
Hula	1,765	751	*	188	*	*	-	1,232	*
Bensa	1,554	102	172	21	40	-	-	1,430	239
Aroresa	1,493	304	72	188	*	*	-	774	1,264
Gedio Zone	5,449	2,639	2,588	435	107	51	-	6,407	1,206
Wenago	2,648	888	1,639	49	47	12	-	3,609	228
Yirgachefe	288	177	313	*	*	*	-	1,044	*
Kochere	1,218	459	437	110	49	16	-	1,062	723
Bule	1,294	1,115	199	271	*	*	-	692	*
Wolayita Zone	14,728	2,502	2,016	*	436	*	-	13,829	3,535
Sodo Zuria	3,206	770	179	*	100	-	-	2,872	*
Boloso Sore	5,462	435	478	-	198	*	-	4,572	1,964
Damot Gale	2,781	866	267	-	28	-	-	1,658	*
Damot Wayde	1,079	224	302	-	25	*	-	1,307	*
Kindo Koysha	815	38	422	-	*	-	-	1,308	*
Offa	829	106	221	-	47	-	-	1,597	*
Humbo	556	62	148	-	*	*	-	517	*
South Omo Zone	8,060	2,269	2,287	115	*	77	*	13,925	2,548
Selamago	73	-	110	-	-	-	-	340	155
Bako Gazer	6,910	1,269	419	115	*	77	-	11,083	1,941
Hamer	470	579	970	-	*	-	-	2,186	452
Kuraz	606	420	788	-	*	-	*	314	*
Shaka Zone	3,527	674	390	117	20	*	-	6,651	1,950
Masha	1,567	314	144	47	13	-	-	2,330	986
Anderacha	665	157	*	58	*	-	-	581	734
Yeki	1,295	204	219	*	*	*	-	3,740	*
Kaffa Zone	10,586	2,514	2,000	520	91	190	-	16,467	4,244
Telo	642	411	143	68	-	37	-	770	*
Decha	470	113	123	*	*	15	-	1,195	*
Menjiwo	466	117	56	15	-	26	-	621	*
Gimbo	3,696	533	866	*	70	40	-	8,638	1,926
Gewata	184	18	28	-	-	-	-	207	*
Chena	2,989	930	415	67	14	*	-	3,339	*

TABLE 7.1c CONT'D

GEOGRAPHIC AREA	ALL LIVESTOCK								
	CATTLE	SHEEP	GOATS	HORSES	ASSES	MULES	CAMELS	POULTRY	BEEHIVES
Bitu	580	36	195	55	-	*	-	556	*
Gesha Daka	536	117	76	122	-	29	-	490	117
Saylem	1,023	240	99	169	-	29	-	650	*
Gamo Gofa Zone	14,935	5,608	4,433	86	32	42	-	21,339	4,334
Arba Minch Zuria	3,583	1,783	2,532	-	*	-	-	5,372	924
Boreda	856	146	*	-	16	*	-	419	*
Mirab Abaya	194	223	372	-	-	-	-	522	*
Chencha	1,882	1,079	165	69	-	-	-	1,994	564
Kemba	757	183	71	-	-	*	-	1,128	*
Bonkie	579	306	34	-	-	*	-	424	*
Dita	60	31	2	17	-	4	-	110	*
Daramalo	437	12	319	-	-	-	-	785	59
Kucha	609	*	189	-	*	-	-	1,177	*
Gofa Zuria	3,436	1,450	270	-	-	*	-	5,170	296
Zala	187	-	75	-	-	-	-	216	*
Uba Deber Tsehay	1,991	*	291	-	-	-	-	2,416	*
Melekoza	364	264	78	-	-	-	-	1,606	1,170
Bench-Maji Zone	5,535	1,981	653	189	20	105	-	9,148	1,014
Shewa Bench	1,022	196	71	103	-	38	-	879	*
Bench	2,026	433	142	39	*	*	-	4,237	*
Bero	454	88	94	-	-	-	-	1,453	*
Maji	609	573	61	-	-	*	-	704	*
Menit Goldiya	837	599	95	41	-	*	-	780	*
Menit Shasha	389	57	129	7	18	21	-	628	250
Sheko	198	35	61	-	-	7	-	467	*
Yem Special Wereda	430	405	149	17	-	-	-	513	83
Yem	430	405	149	17	-	-	-	513	83
Amaro Special Wereda	277	187	234	-	-	-	-	1,126	*
Amaro	277	187	234	-	-	-	-	1,126	*
Burji Special Wereda	697	88	333	-	49	-	-	1,241	*
Burji	697	88	333	-	49	-	-	1,241	*
Konso Special Wereda	1,338	903	827	-	76	-	-	3,631	*
Konso	1,338	903	827	-	76	-	-	3,631	*
Dirashe Special Wereda	950	1,309	386	-	37	*	-	2,527	*
Dirashe	950	1,309	386	-	37	*	-	2,527	*
Dawro Zone	1,978	1,392	207	225	38	107	-	1,338	566
Mareka Wereda	538	469	97	68	*	24	-	584	*
Gena Bosa Wereda	327	167	39	-	-	13	-	298	65
Gedo Walcha Wereda	202	139	19	14	11	25	-	71	82
Isara Wereda	636	403	*	91	-	27	-	292	*
Gorka Bersa Wereda	274	215	*	53	16	18	-	93	*
Basketo Special Wereda	864	423	78	-	*	*	-	1,253	*
Basketo	864	423	78	-	*	*	-	1,253	*
Konta Special Wereda	1,040	276	207	*	39	*	-	983	659
Ela	1,040	276	207	*	39	*	-	983	659

TABLE 7-2: NUMBER OF CATTLE BY AGE AND SEX OF ANIMAL, REGION, ZONE, AND WEREDA

a) Both Rural and Urban Holdings

GEOGRAPHIC AREA	CATTLE										
	ALL CATTLE	MALE					FEMALE				
		< 6 Months	6 Mo < 1yr	1 - <3 yrs	3yrs - <10 yrs	10 yrs &Over	< 6 Months	6 Mo < 1yr	1 - <3 yrs	3yrs - <10 yrs	10 yrs &Over
(S.N.N.P.R)	8,831,450	542,778	432,481	559,091	1,511,962	75,133	581,887	509,807	866,379	3,562,344	189,587
Gurage Zone	1,353,984	85,821	62,504	74,174	199,559	13,710	88,972	70,281	126,817	583,586	48,559
Goro	88,818	3,239	4,803	6,215	18,845	1,395	3,625	4,003	7,930	35,820	2,943
Ezha	81,883	7,034	3,868	3,694	2,447	*	5,986	5,235	9,142	39,517	4,910
Kokir Gedebano Gut.	76,131	3,945	4,893	4,822	7,387	199	3,473	5,108	7,050	35,532	3,721
Sodo	93,416	5,711	3,249	5,275	24,000	2,611	6,764	3,633	7,052	33,063	2,059
Meskanena Mareko	137,334	7,435	5,407	8,359	37,016	3,144	8,978	5,537	10,996	48,283	2,179
Selti	87,399	6,293	3,862	4,722	20,208	1,093	6,478	3,682	6,840	32,562	1,660
Gumer	138,875	11,397	7,215	7,112	5,702	195	13,148	8,277	14,885	62,408	8,537
Cheha	100,667	5,488	6,057	4,731	3,442	*	5,879	5,999	10,368	51,980	6,438
Enemorna Eaner	167,796	9,914	8,021	9,789	7,779	*	8,962	10,683	19,158	85,751	7,572
Dalocha	117,035	6,280	3,110	6,900	33,818	2,769	6,538	4,566	9,142	41,075	2,837
Lanfro	82,086	5,923	2,010	3,414	25,732	1,463	5,916	2,200	4,982	29,716	730
Akilina Mohor	79,440	5,037	4,258	4,188	3,071	*	5,650	4,946	8,631	40,533	3,038
Aloch Wuriro	67,034	5,512	3,612	3,046	7,102	248	5,288	3,713	6,240	30,578	1,695
Endegan	36,069	2,614	2,138	1,908	3,012	-	2,289	2,699	4,400	16,767	242
Hadiya Zone	733,813	37,004	35,860	45,199	163,853	8,457	40,200	38,771	61,580	291,434	11,456
Misha(Konteb)	194,276	9,667	9,622	12,080	44,115	2,598	10,772	10,924	16,303	74,170	4,026
Lemo	223,464	12,467	9,569	11,928	49,021	2,620	13,390	11,461	16,655	94,086	*
Badawacho	121,421	5,664	6,010	9,217	27,869	1,004	6,348	4,926	10,959	47,204	2,219
Soro	194,653	9,206	10,660	11,975	42,847	2,236	9,689	11,460	17,663	75,974	2,943
Kembata Alaba Tem.	472,681	24,576	21,224	24,833	102,719	9,583	27,218	24,846	40,402	183,385	13,896
Omo Sheleko	74,249	3,521	3,784	4,808	17,125	1,021	3,908	3,468	5,970	28,301	2,344
Angacha	90,468	4,567	3,551	4,736	18,329	1,116	4,279	4,634	7,643	38,989	2,624
Kedida Gamela	73,960	3,281	3,317	3,578	12,306	1,950	3,875	4,411	7,323	30,981	2,938
Alaba	161,566	9,474	7,206	6,842	42,632	4,784	11,332	7,781	12,069	55,122	4,324
Kacha Bira	72,438	3,733	3,367	4,868	12,326	713	3,823	4,552	7,397	29,992	1,666
Sidama Zone	1,573,318	127,083	89,816	72,263	81,019	3,036	123,208	114,731	165,658	752,749	43,756
Shebedino	307,819	27,984	15,631	15,955	27,878	*	22,364	17,222	30,101	145,020	5,523
Awasa	253,028	18,242	12,980	12,620	19,198	1,559	19,371	19,404	23,418	115,677	10,559
Arbegona	152,622	14,203	9,281	4,720	3,526	*	12,989	12,729	16,748	75,850	2,410
Dale	166,142	11,344	8,552	8,328	6,654	*	12,591	13,416	16,543	81,934	6,129
Aleta Wendo	141,518	9,391	11,159	6,281	1,806	*	9,682	13,294	16,837	70,352	2,714
Dara	49,116	4,202	2,766	2,815	1,846	*	3,263	2,798	7,296	22,755	1,337
Hula	205,344	16,692	12,862	8,115	9,439	*	17,581	15,197	22,456	96,212	6,709
Bensa	159,967	13,972	9,007	5,938	4,241	*	14,211	11,359	17,124	80,886	3,164
Aroresa	137,762	11,052	7,579	7,490	6,432	330	11,155	9,311	15,135	64,064	5,211
Gedio Zone	117,356	7,494	5,498	9,395	16,436	*	8,154	6,630	14,667	48,016	811
Wenago	16,516	751	1,026	1,374	3,763	-	831	913	1,431	6,426	-
Yirgachefe	16,605	938	823	1,262	2,331	*	954	944	1,768	7,430	*
Kochere	48,639	3,244	2,025	4,421	5,015	*	3,476	2,954	7,648	19,149	*
Bule	35,596	2,561	1,624	2,338	5,327	-	2,892	1,818	3,820	15,011	205
Wolayita Zone	658,886	40,247	33,781	45,393	127,310	3,613	38,354	37,163	59,903	262,638	10,485
Sodo Zuria	96,746	6,090	5,106	6,533	18,468	507	5,606	5,749	8,220	38,713	1,756
Boloso Sore	125,382	7,500	6,395	7,934	24,856	1,032	7,063	7,539	9,623	52,931	*
Damot Gale	120,301	7,261	7,341	8,844	24,945	972	6,961	6,670	10,642	43,860	2,804
Damot Wayde	91,851	5,384	3,835	6,058	21,647	479	5,379	5,634	8,908	33,363	1,164
Kindo Koysha	86,674	6,210	4,588	6,499	8,625	*	5,429	4,718	9,108	40,618	785
Offa	84,301	5,067	3,966	5,584	12,305	232	4,733	4,381	8,267	36,771	2,995
Humbo	53,631	2,737	2,549	3,941	16,465	*	3,183	2,471	5,135	16,382	*
South Omo Zone	1,392,821	64,150	63,269	109,184	269,757	22,943	87,665	83,568	149,022	512,341	30,921
Selamago	63,116	3,145	3,774	4,564	6,992	5,467	5,433	5,216	6,805	15,408	6,312
Bako Gazer	182,703	8,869	7,148	16,962	42,733	*	10,742	11,122	21,367	58,955	*
Gelila	24,254	2,084	904	1,291	2,586	*	1,773	1,480	3,694	10,004	421
Hamer	205,540	9,873	7,607	16,756	25,844	5,147	13,125	10,648	22,757	86,002	7,780
Kuraz	835,895	34,768	39,980	63,493	177,983	8,257	50,090	49,981	85,404	314,939	10,999
Bena Tsemay	81,314	5,411	3,856	6,118	13,619	1,879	6,503	5,120	8,996	27,032	2,780
Shaka Zone	81,581	7,211	4,511	6,715	13,097	60	5,720	4,598	8,550	30,402	718
Masha	25,276	1,984	1,423	1,926	4,547	60	2,042	1,192	2,601	9,254	248

TABLE 7. 2a CONT'D

GEOGRAPHIC AREA	CATTLE										
	ALL CATTLE	MALE					FEMALE				
		< 6 Months	6 Mo < 1yr	1 - <3 yrs	3yrs - <10 yrs	10 yrs & Over	< 6 Months	6 Mo < 1yr	1 - <3 yrs	3yrs - <10 yrs	10 yrs & Over
Anderacha	15,763	1,236	928	1,190	2,854	-	1,091	882	1,552	5,907	123
Yeki	40,541	3,991	2,161	3,599	5,696	-	2,587	2,524	4,396	15,241	346
Kaffa zone	575,024	42,176	26,060	40,775	132,961	2,612	43,488	28,788	53,744	198,893	5,527
Telo	45,457	3,406	2,547	3,151	9,324	305	3,160	2,714	4,391	15,973	486
Cheta	21,067	1,419	1,128	1,661	4,452	99	1,487	1,108	2,141	7,268	304
Decha	79,064	5,513	3,661	5,456	17,937	110	5,595	4,288	7,934	28,069	500
Menjiwo	66,714	4,151	3,718	4,690	17,648	620	4,308	3,466	5,448	21,999	666
Gimbo	57,810	3,378	2,224	4,740	17,012	598	3,320	2,240	5,654	18,111	534
Gewata	51,333	4,231	2,203	3,567	10,754	222	4,609	2,247	4,745	18,309	444
Chena	103,479	7,438	4,032	7,852	27,380	*	7,675	4,289	9,444	34,190	753
Bitu	41,722	3,565	1,702	2,310	9,395	171	3,445	1,918	3,367	15,237	613
Gesha Daka	67,672	5,726	3,023	4,724	12,218	*	5,747	3,708	6,143	25,502	864
Saylem	40,706	3,348	1,821	2,625	6,840	*	4,143	2,811	4,476	14,235	364
Gamo Gofa Zone	850,290	47,404	41,037	61,541	175,861	5,211	54,812	46,623	92,979	311,970	12,852
Arba Minch Zuria	73,598	4,550	3,262	4,421	17,588	917	5,775	3,547	6,182	26,375	981
Boreda	37,144	2,352	1,391	2,465	8,891	236	2,303	1,628	3,493	13,689	696
Mirab Abaya	27,827	1,529	1,322	1,833	8,091	71	1,662	1,476	2,723	9,054	*
Chenchu	52,245	3,394	2,380	3,021	7,151	432	3,053	3,252	6,848	21,918	795
Kemba	111,224	5,318	5,512	8,629	24,606	781	6,905	6,466	11,799	39,837	1,372
Bonkie	91,418	5,604	3,340	6,202	17,580	*	5,825	5,031	11,964	35,038	489
Dita	36,071	2,460	1,585	2,048	1,048	*	2,377	2,634	5,058	17,369	1,447
Daramalo	34,022	2,043	1,845	1,497	2,714	*	2,677	2,220	5,278	14,844	868
Kucha	104,075	5,693	6,219	8,805	20,319	566	6,296	6,085	9,094	39,017	1,982
Gofa Zuria	147,377	6,371	7,801	12,132	39,305	384	7,530	7,618	15,567	49,587	1,082
Zala	33,692	1,937	1,302	2,312	9,828	298	2,155	1,485	3,007	10,862	506
Uba Deber Tsehay	50,277	3,231	2,368	3,663	10,693	492	4,335	3,041	5,844	15,567	1,043
Melekoza	51,321	2,923	2,708	4,514	8,047	*	3,919	2,142	6,121	18,813	1,525
Bench-Maji Zone	319,902	22,309	14,842	20,665	61,331	558	23,755	17,155	31,518	126,084	1,685
Shewa Bench	69,489	5,032	3,403	3,465	16,011	*	4,465	3,814	5,903	27,256	101
Bench	144,866	9,660	6,221	9,250	23,686	*	11,989	7,817	14,570	60,817	760
Bero	2,973	311	56	150	476	*	382	82	417	1,090	-
Maji	22,386	1,161	1,024	1,390	5,718	311	1,384	1,112	1,943	8,063	281
Menit Goldiya	33,741	2,108	1,417	3,192	10,684	*	1,666	1,264	2,986	10,284	*
Menit Shasha	28,364	2,490	1,729	1,811	2,616	66	2,592	1,975	3,870	10,950	265
Shoko	18,083	1,548	992	1,407	2,140	*	1,278	1,091	1,829	7,624	150
Yem Special Wereda	51,387	1,894	1,791	3,148	17,113	623	2,015	2,002	3,734	18,441	624
Yem	51,387	1,894	1,791	3,148	17,113	623	2,015	2,002	3,734	18,441	624
Amaro Special	78,473	4,031	4,119	5,544	15,561	242	4,586	4,687	10,051	28,995	656
Amaro	78,473	4,031	4,119	5,544	15,561	242	4,586	4,687	10,051	28,995	656
Burji Special Wereda	32,970	1,443	1,335	2,011	13,477	171	1,682	1,472	2,052	9,188	139
Burji	32,970	1,443	1,335	2,011	13,477	171	1,682	1,472	2,052	9,188	139
Konso Special Wereda	103,413	5,275	3,751	7,011	27,723	1,895	5,743	4,293	7,777	38,628	1,319
Konso	103,413	5,275	3,751	7,011	27,723	1,895	5,743	4,293	7,777	38,628	1,319
Dirashe Special	66,701	2,596	2,624	5,527	23,623	815	3,013	3,000	5,156	19,217	*
Dirashe	66,701	2,596	2,624	5,527	23,623	815	3,013	3,000	5,156	19,217	*
Dawro Zone	292,663	17,696	16,259	20,368	52,963	1,177	18,751	17,073	26,041	117,661	4,673
Mareka Wereda	61,230	3,936	3,351	4,381	8,478	199	4,061	3,885	5,699	26,390	850
Gena Bosa Wereda	58,986	2,779	3,201	4,161	14,315	293	2,868	3,319	4,684	22,559	807
Gedo Walcha	76,981	4,560	4,500	5,557	16,446	276	4,565	4,590	6,686	28,653	1,147
Isara Wereda	40,120	2,738	2,258	2,547	4,909	74	2,962	2,343	4,432	17,044	812
Gorka Bersa Wereda	55,347	3,682	2,949	3,723	8,814	335	4,295	2,936	4,541	23,015	1,057
Basketo Special	23,611	1,548	1,232	2,026	4,796	*	1,750	1,037	2,257	8,780	113
Basketo	23,611	1,548	1,232	2,026	4,796	*	1,750	1,037	2,257	8,780	113
Konta Special Wereda	52,576	2,822	2,967	3,318	12,804	100	2,802	3,088	4,472	19,936	267
Ela	52,576	2,822	2,967	3,318	12,804	100	2,802	3,088	4,472	19,936	267

b) Rural Holdings

GEOGRAPHIC AREA	CATTLE										
	ALL CATTLE	MALE					FEMALE				
		< 6 Months	6 Mo < 1yr	1 - <3 yrs	3yrs - <10 yrs	10 yrs & Over	< 6 Months	6 Mo < 1yr	1 - <3 yrs	3yrs - <10 yrs	10 yrs & Over
(S.N.N.P.R)	8,691,304	532,355	424,976	551,434	1,494,305	74,705	571,955	500,802	852,396	3,500,622	187,753
Gurage Zone	1,337,228	84,475	61,719	73,370	196,847	13,604	87,627	69,290	125,470	576,544	48,283
Goru	87,608	3,159	4,726	6,109	18,736	1,394	3,516	3,929	7,817	35,294	2,928
Ezha	80,940	6,953	3,829	3,656	2,436	*	5,898	5,160	9,025	39,082	4,850
Kokir Gedebano Gutaze	76,029	3,938	4,885	4,821	7,373	199	3,472	5,097	7,049	35,480	3,714
Sodo	91,694	5,581	3,159	5,177	23,735	2,609	6,619	3,530	6,920	32,318	2,045
Meskanena Mareko	129,593	6,803	5,115	8,041	35,144	3,068	8,379	5,174	10,404	45,396	2,070
Selti	86,788	6,234	3,825	4,696	20,162	1,093	6,433	3,631	6,799	32,258	1,657
Gumer	137,618	11,342	7,112	7,047	5,689	195	13,066	8,159	14,759	61,734	8,514
Cheha	100,099	5,452	6,022	4,714	3,419	*	5,829	5,958	10,325	51,664	6,433
Enemorna Ener	167,103	9,859	7,975	9,746	7,762	*	8,900	10,635	19,091	85,420	7,547
Dalocha	116,177	6,170	3,083	6,854	33,719	2,769	6,461	4,526	9,076	40,695	2,823
Lanfuro	81,037	5,821	1,979	3,368	25,487	1,439	5,829	2,131	4,934	29,324	726
Akililna Mohr	79,440	5,037	4,258	4,188	3,071	*	5,650	4,946	8,631	40,533	3,038
Alichu Woriro	67,034	5,512	3,612	3,046	7,102	248	5,288	3,713	6,240	30,578	1,695
Endegagn	36,069	2,614	2,138	1,908	3,012	-	2,289	2,699	4,400	16,767	242
Hadiya Zone	712,853	35,806	34,809	44,161	159,910	8,387	39,057	37,398	59,845	282,240	11,242
Misha	191,041	9,479	9,423	11,907	43,668	2,598	10,585	10,762	16,000	72,673	3,946
Lemo	211,638	11,727	9,000	11,424	46,510	2,549	12,712	10,784	15,726	89,044	*
Badawacho	119,220	5,544	5,928	9,104	27,500	1,004	6,262	4,765	10,769	46,138	2,207
Soro	190,954	9,057	10,457	11,726	42,232	2,236	9,498	11,087	17,350	74,385	2,928
Kembata Alaba Temb.Zone	460,968	23,863	20,757	24,254	101,435	9,511	26,466	23,937	39,231	177,953	13,561
Omo Sheleko	72,727	3,423	3,721	4,712	16,935	1,002	3,797	3,357	5,826	27,702	2,252
Angacha	87,802	4,423	3,488	4,611	17,978	1,087	4,110	4,506	7,335	37,666	2,598
Kedida Gamela	71,420	3,158	3,220	3,532	12,060	1,942	3,698	4,197	7,117	29,644	2,853
Alaba	159,851	9,352	7,117	6,764	42,412	4,779	11,212	7,639	11,908	54,367	4,301
Kacha Bira	69,169	3,507	3,211	4,635	12,050	702	3,650	4,237	7,045	28,574	1,557
Sidama Zone	1,552,993	125,470	88,455	71,199	80,124	3,013	121,752	113,209	163,320	743,076	43,374
Shebedino	306,100	27,915	15,480	15,865	27,728	*	22,300	17,062	29,874	144,228	5,506
Awasa	246,840	17,783	12,514	12,221	18,856	1,559	18,894	18,922	22,765	112,856	10,471
Arbegona	149,932	13,909	9,138	4,611	3,400	*	12,743	12,559	16,547	74,455	2,403
Dale	163,674	11,126	8,395	8,250	6,605	*	12,427	13,215	16,189	80,744	6,074
Aleta Wendo	139,972	9,274	11,075	6,200	1,738	-	9,602	13,160	16,609	69,642	2,672
Dara	48,214	4,141	2,732	2,759	1,786	*	3,211	2,722	7,169	22,322	1,337
Hula	203,579	16,516	12,730	7,991	9,387	*	17,451	15,099	22,270	95,413	6,655
Bensa	158,413	13,858	8,896	5,879	4,234	*	14,093	11,261	16,897	80,084	3,147
Aroresa	136,269	10,948	7,496	7,422	6,391	327	11,033	9,211	14,998	63,332	5,110
Gedio Zone	111,907	7,081	5,102	9,111	16,135	*	7,768	6,300	13,866	45,500	788
Wenago	13,867	582	798	1,226	3,689	-	655	712	977	5,228	-
Yirgachefe	16,317	916	806	1,241	2,317	*	938	926	1,725	7,294	*
Kochere	47,421	3,126	1,959	4,366	4,907	*	3,381	2,911	7,453	18,634	*
Bule	34,301	2,457	1,540	2,278	5,222	-	2,794	1,750	3,711	14,343	205
Wolayita Zone	644,158	39,377	32,967	44,468	124,933	3,585	37,511	36,236	58,139	256,650	10,293
Sodo Zuria	93,540	5,887	4,916	6,385	18,007	503	5,443	5,537	7,825	37,330	1,708
Boloso Sore	119,920	7,171	6,076	7,623	23,909	1,029	6,717	7,190	9,062	50,701	*
Damot Gale	117,519	7,125	7,250	8,626	24,487	950	6,779	6,520	10,205	42,828	2,749
Damot Wayde	90,773	5,322	3,747	6,001	21,549	479	5,327	5,537	8,819	32,845	1,148
Kindo Koysa	85,860	6,134	4,542	6,411	8,507	*	5,395	4,679	8,967	40,345	785
Offa	83,472	5,026	3,924	5,519	12,173	232	4,688	4,330	8,158	36,426	2,995
Humbo	53,075	2,712	2,512	3,903	16,300	*	3,162	2,443	5,103	16,175	*
South Omo Zone	1,384,761	63,331	62,896	108,715	269,065	22,897	86,860	83,068	148,401	508,723	30,805
Selamago	63,044	3,140	3,774	4,561	6,979	5,452	5,425	5,216	6,801	15,391	6,305
Bako Gazer	175,793	8,165	6,814	16,541	42,201	*	10,044	10,692	20,791	55,837	*
Gelila	24,254	2,084	904	1,291	2,586	*	1,773	1,480	3,694	10,004	421
Hamer	205,069	9,793	7,590	16,738	25,783	5,147	13,062	10,631	22,741	85,804	7,780
Kuraz	835,288	34,739	39,958	63,466	177,897	8,252	50,053	49,928	85,379	314,654	10,963
Bena Tsemay	81,314	5,411	3,856	6,118	13,619	1,879	6,503	5,120	8,996	27,032	2,780
Shaka Zone	78,054	6,871	4,265	6,513	12,873	60	5,422	4,297	8,220	28,832	702
Masha	23,709	1,835	1,294	1,860	4,432	60	1,884	1,081	2,475	8,547	241
Anderacha	15,099	1,175	895	1,143	2,771	-	1,033	818	1,502	5,638	123
Yeki	39,246	3,861	2,076	3,509	5,670	-	2,504	2,398	4,243	14,647	338
Kaffa Zone	564,438	41,257	25,542	40,132	131,338	2,595	42,654	28,249	52,739	194,469	5,463
Telo	44,815	3,296	2,537	3,120	9,245	299	3,102	2,677	4,339	15,731	470

TABLE 7. 2b CONT'D

GEOGRAPHIC AREA	CATTLE										
	ALL CATTLE	MALE					FEMALE				
		< 6 Months	6 Mo < 1yr	1 - <3 yrs	3yrs - <10 yrs	10 yrs &Over	< 6 Months	6 Mo < 1yr	1 - <3 yrs	3yrs - <10 yrs	10 yrs &Over
Cheta	21,067	1,419	1,128	1,661	4,452	99	1,487	1,108	2,141	7,268	304
Decha	78,594	5,482	3,640	5,420	17,905	110	5,545	4,237	7,882	27,874	498
Menjiwo	66,249	4,126	3,678	4,672	17,535	620	4,275	3,433	5,415	21,829	666
Gimbo	54,114	3,130	2,014	4,466	16,508	594	3,099	2,055	5,245	16,506	499
Gewata	51,149	4,204	2,199	3,549	10,731	222	4,588	2,245	4,729	18,240	442
Chena	100,490	7,204	3,895	7,725	26,772	*	7,438	4,157	9,175	32,954	753
Bitu	41,142	3,496	1,676	2,284	9,302	171	3,418	1,878	3,303	15,006	608
Gesha Daka	67,135	5,662	2,999	4,713	12,166	*	5,653	3,679	6,143	25,240	864
Saylem	39,683	3,240	1,776	2,525	6,723	*	4,048	2,781	4,367	13,821	360
Gamo Gofa Zone	835,355	46,234	40,138	60,617	174,345	5,178	53,654	45,686	91,242	305,567	12,695
Arba Minch Zuria	70,015	4,261	2,999	4,126	17,369	914	5,544	3,325	5,732	24,786	961
Boreda	36,287	2,308	1,345	2,428	8,757	236	2,236	1,595	3,432	13,255	696
Mirab Abaya	27,633	1,517	1,317	1,830	8,085	71	1,651	1,442	2,684	8,970	*
Chenchu	50,363	3,248	2,296	2,947	7,075	428	2,914	3,100	6,601	20,995	759
Kemba	110,467	5,258	5,469	8,568	24,531	767	6,865	6,405	11,721	39,530	1,352
Bonkie	90,839	5,574	3,288	6,187	17,535	*	5,772	4,988	11,890	34,769	489
Dita	36,011	2,458	1,582	2,040	1,048	*	2,373	2,634	5,047	17,338	1,447
Daramalo	33,585	2,037	1,821	1,462	2,608	*	2,654	2,196	5,201	14,703	868
Kucha	103,466	5,622	6,206	8,770	20,272	566	6,210	6,066	9,042	38,731	1,982
Gofa Zuria	143,941	6,109	7,607	11,959	38,735	372	7,268	7,412	15,264	48,206	1,009
Zala	33,505	1,916	1,294	2,312	9,806	298	2,147	1,474	2,988	10,763	506
Uba Deber Tsehay	48,286	3,048	2,220	3,506	10,501	492	4,151	2,918	5,543	14,873	1,034
Melekoza	50,958	2,879	2,695	4,482	8,022	*	3,870	2,131	6,097	18,648	1,525
Bench-Maji Zone	314,367	21,815	14,543	20,432	60,792	555	23,285	16,856	31,096	123,323	1,671
Shewa Bench	68,467	4,929	3,364	3,446	15,907	*	4,342	3,743	5,865	26,736	95
Bench	142,840	9,487	6,087	9,136	23,644	*	11,845	7,698	14,356	59,738	*
Bero	2,519	262	47	139	336	*	349	70	387	919	-
Maji	21,777	1,131	977	1,371	5,644	307	1,342	1,065	1,885	7,774	281
Menit Goldiya	32,904	2,027	1,369	3,147	10,538	*	1,600	1,249	2,956	9,879	*
Menit Shasha	27,975	2,450	1,718	1,793	2,588	66	2,545	1,954	3,841	10,754	265
Sheko	17,885	1,528	981	1,399	2,136	*	1,260	1,076	1,807	7,524	150
Yem Special Wereda	50,956	1,869	1,791	3,098	17,030	623	2,015	1,977	3,685	18,243	624
Yem	50,956	1,869	1,791	3,098	17,030	623	2,015	1,977	3,685	18,243	624
Amaro Special Wereda	78,196	4,024	4,099	5,515	15,510	242	4,575	4,679	9,988	28,910	654
Amaro	78,196	4,024	4,099	5,515	15,510	242	4,575	4,679	9,988	28,910	654
Burji Special Wereda	32,273	1,412	1,305	1,989	13,198	171	1,664	1,413	2,018	8,967	138
Burji	32,273	1,412	1,305	1,989	13,198	171	1,664	1,413	2,018	8,967	138
Konso Special Wereda	102,075	5,211	3,707	6,933	27,226	1,877	5,687	4,262	7,704	38,157	1,311
Konso	102,075	5,211	3,707	6,933	27,226	1,877	5,687	4,262	7,704	38,157	1,311
Dirashe Special Wereda	65,751	2,511	2,567	5,459	23,498	815	2,947	2,954	5,060	18,813	*
Dirashe	65,751	2,511	2,567	5,459	23,498	815	2,947	2,954	5,060	18,813	*
Dawro Zone	290,685	17,551	16,182	20,258	52,677	1,177	18,625	16,971	25,831	116,748	4,666
Mareka Wereda	60,692	3,892	3,330	4,345	8,449	199	4,029	3,855	5,619	26,124	850
Gena Bosa Wereda	58,659	2,773	3,191	4,131	14,197	293	2,861	3,309	4,645	22,451	807
Gedo Walcha Wereda	76,779	4,530	4,494	5,554	16,422	276	4,554	4,579	6,667	28,555	1,147
Isara Wereda	39,484	2,691	2,245	2,514	4,804	74	2,920	2,315	4,367	16,743	812
Gorka Bersa Wereda	55,072	3,666	2,921	3,714	8,805	335	4,260	2,913	4,534	22,875	1,049
Basketo Special Wereda	22,748	1,438	1,215	1,970	4,736	*	1,667	1,005	2,158	8,396	98
Basketo	22,748	1,438	1,215	1,970	4,736	*	1,667	1,005	2,158	8,396	98
Konta Special Wereda	51,536	2,759	2,916	3,242	12,632	96	2,720	3,016	4,383	19,512	*
Ela	51,536	2,759	2,916	3,242	12,632	96	2,720	3,016	4,383	19,512	*

c) Urban Holdings

GEOGRAPHIC AREA	CATTLE										
	ALL CATTLE	MALE					FEMALE				
		< 6 Months	6 Mo < 1yr	1 - <3 yrs	3yrs - <10 yrs	10 yrs &Over	< 6 Months	6 Mo < 1yr	1 - <3 yrs	3yrs - <10 yrs	10 yrs &Over
(S.N.N.P.R)	140,146	10,423	7,505	7,657	17,657	428	9,932	9,005	13,983	61,722	1,834
Gurage Zone	16,756	1,346	785	804	2,712	106	1,345	991	1,347	7,042	277
Goru	1,211	80	76	106	109	*	109	74	114	526	15
Ezha	943	81	39	37	*	-	88	75	118	435	59
Kokir Gedebano Gutaze	103	7	8	1	14	-	1	11	1	52	7
Sodo	1,722	129	90	98	265	*	145	103	132	745	13
Meskanena Mareko	7,741	632	292	318	1,872	76	599	364	592	2,887	109
Selti	611	59	38	26	46	-	45	51	40	304	*
Gumer	1,257	55	103	64	13	-	82	118	126	674	22
Cheha	569	36	35	17	23	*	50	40	43	316	*
Enemorna Ener	692	55	46	43	17	-	62	48	67	331	*
Dalocha	858	110	27	46	99	-	77	39	66	380	14
Lanfuro	1,050	102	31	46	245	24	87	69	48	393	*
Hadiya Zone	20,960	1,198	1,051	1,039	3,943	70	1,144	1,373	1,735	9,194	213
Misha	3,235	188	199	172	447	-	187	162	303	1,496	80
Lemo	11,826	741	569	504	2,511	70	678	677	928	5,043	105
Badawacho	2,201	120	82	113	369	-	86	161	191	1,066	*
Soro	3,699	150	202	249	615	-	192	373	313	1,589	*
Kembata Alaba Temb. Zone	11,713	713	467	579	1,283	72	752	910	1,171	5,432	334
Omo Sheleko	1,522	98	63	96	190	19	112	111	144	598	92
Angacha	2,667	144	63	125	351	28	170	129	307	1,323	26
Kedida Gamela	2,540	123	97	46	246	*	177	214	206	1,337	85
Alaba	1,715	122	89	78	220	*	120	141	162	755	23
Kacha Bira	3,269	226	156	234	276	*	174	314	352	1,418	108
Sidama Zone	20,325	1,613	1,361	1,063	895	22	1,455	1,522	2,338	9,674	382
Shebedino	1,719	69	151	89	150	-	64	160	227	792	17
Awasa	6,189	459	466	400	343	-	477	482	653	2,822	*
Arbegona	2,690	294	143	108	126	-	246	170	200	1,395	*
Dale	2,468	218	158	78	49	*	164	201	353	1,190	55
Aleta Wendo	1,546	118	83	81	68	*	80	134	227	710	42
Dara	901	61	35	56	60	-	53	76	127	433	-
Hula	1,765	176	132	124	52	*	130	98	186	799	55
Bensa	1,554	114	111	58	*	-	119	99	227	802	16
Aroresa	1,493	104	83	69	41	*	122	100	137	732	102
Gedio Zone	5,449	413	395	284	301	-	386	330	801	2,516	*
Wenago	2,648	169	228	149	74	-	176	201	454	1,197	-
Yirgachefe	288	22	17	21	*	-	17	18	43	136	*
Kochere	1,218	118	66	55	108	-	95	43	195	515	*
Bule	1,294	104	84	60	105	-	98	68	108	668	-
Wolayita Zone	14,728	870	814	925	2,377	28	842	926	1,764	5,988	193
Sodo Zuria	3,206	203	190	148	461	*	163	212	395	1,383	47
Boloso Sore	5,462	329	319	310	946	*	346	349	561	2,230	69
Damot Gale	2,781	136	91	218	458	22	182	150	437	1,032	55
Damot Wayde	1,079	62	89	57	98	-	52	97	89	519	16
Kindo Koysha	815	76	46	89	118	-	34	38	141	273	-
Offa	829	40	41	65	132	-	45	52	109	345	-
Humbo	556	24	37	38	164	-	21	28	32	206	*
South Omo Zone	8,060	819	373	469	692	46	806	500	621	3,618	116
Selamago	73	6	-	4	13	15	7	-	4	17	7
Bako Gazer	6,910	704	334	421	532	27	698	430	576	3,118	72
Hamer	470	80	17	*	61	-	63	17	16	198	-
Kuraz	606	29	22	27	86	*	37	*	25	285	*
Shaka Zone	3,527	339	246	202	224	-	298	301	330	1,570	16
Masha	1,567	148	129	66	115	-	158	112	126	707	*
Anderacha	665	61	33	47	83	-	58	64	50	269	-
Yeki	1,295	130	85	90	26	-	82	125	154	594	*
Kaffa Zone	10,586	919	517	643	1,623	*	834	540	1,005	4,424	64
Telo	642	110	*	32	79	*	58	37	53	241	*

TABLE 7. 2c CONT'D

GEOGRAPHIC AREA	CATTLE										
	ALL CATTLE	MALE					FEMALE				
		< 6 Months	6 Mo < 1yr	1 - <3 yrs	3yrs - <10 yrs	10 yrs &Over	< 6 Months	6 Mo < 1yr	1 - <3 yrs	3yrs - <10 yrs	10 yrs &Over
Decha	470	31	21	36	32	-	50	51	52	195	*
Menjiwo	466	25	40	18	113	-	33	33	33	170	-
Gimbo	3,696	248	210	274	504	*	220	185	409	1,605	35
Gewata	184	28	5	18	23	-	21	2	16	69	2
Chena	2,989	235	137	127	608	*	238	132	269	1,237	-
Bitu	580	69	26	26	93	-	26	40	64	230	*
Gesha Daka	536	64	23	12	52	-	93	29	-	262	-
Saylem	1,023	109	45	101	118	-	95	30	109	414	*
Gamo Gofa Zone	14,935	1,170	899	924	1,516	34	1,158	937	1,737	6,403	157
Arba Minch Zuria	3,583	289	264	295	219	*	230	222	450	1,590	20
Boreda	856	44	46	37	135	-	67	32	61	434	-
Mirab Abaya	194	11	*	*	*	-	11	34	39	85	-
Chencha	1,882	146	85	74	75	*	139	152	248	923	36
Kemba	757	59	43	60	75	*	40	61	78	307	*
Bonkie	579	30	52	14	45	-	53	43	74	268	-
Dita	60	2	4	8	-	-	4	-	12	31	-
Daramalo	437	6	24	35	106	-	24	24	77	142	-
Kucha	609	72	*	35	47	-	86	18	52	286	-
Gofa Zuria	3,436	262	194	173	570	*	262	206	303	1,381	73
Zala	187	21	8	-	21	-	8	11	19	99	-
Uba Deber Tsehay	1,991	183	148	158	192	-	184	124	302	693	*
Melekoza	364	44	*	32	*	-	50	*	*	165	-
Bench-Maji Zone	5,535	495	299	233	539	*	470	299	421	2,761	14
Shewa Bench	1,022	102	40	19	104	-	123	71	38	519	*
Bench	2,026	173	134	114	42	-	143	119	214	1,079	8
Bero	454	49	9	*	140	-	33	*	30	172	-
Maji	609	30	47	19	74	*	41	47	58	289	-
Menit Goldiya	837	81	49	45	146	-	65	*	30	406	-
Menit Shasha	389	39	11	18	29	-	46	21	29	196	-
Sheko	198	20	10	*	*	-	17	15	22	100	-
Yem Special Wereda	430	25	-	50	83	-	-	25	50	198	-
Yem	430	25	-	50	83	-	-	25	50	198	-
Amaro Special Wereda	277	*	19	29	51	-	*	*	62	86	*
Amaro	277	*	19	29	51	-	*	*	62	86	*
Burji Special Wereda	697	31	30	23	279	-	18	59	34	221	*
Burji	697	31	30	23	279	-	18	59	34	221	*
Konso Special Wereda	1,338	63	44	78	497	*	56	31	72	471	*
Konso	1,338	63	44	78	497	*	56	31	72	471	*
Dirashe Special Wereda	950	84	57	68	125	-	67	46	97	404	*
Dirashe	950	84	57	68	125	-	67	46	97	404	*
Dawro Zone	1,978	145	77	111	286	-	126	103	210	913	*
Mareka Wereda	538	45	21	36	29	-	32	30	80	265	-
Gena Bosa Wereda	327	7	10	29	118	-	7	10	39	108	-
Gedo Walcha Wereda	202	30	5	3	25	-	11	11	19	98	-
Isara Wereda	636	48	*	33	105	-	42	29	65	302	-
Gorka Bersa Wereda	274	16	28	*	*	-	35	23	*	139	*
Basketo Special Wereda	864	110	17	56	60	*	83	32	99	384	*
Basketo	864	110	17	56	60	*	83	32	99	384	*
Konta Special Wereda	1,040	63	51	76	172	*	82	72	89	424	*
Ela	1,040	63	51	76	172	*	82	72	89	424	*

TABLE 7-3: NUMBER OF SHEEP BY AGE AND SEX OF ANIMAL, REGION, ZONE, AND WEREDA

a) Both Rural and Urban Holdings

GEOGRAPHIC AREA	SHEEP								
	ALL SHEEP	MALE				FEMALE			
		< 6 Months	6 Mo < 1yr	1 - <2 yrs	2 yrs &Over	< 6 Months	6 Mo < 1yr	1 - <2 yrs	2 yrs &Over
(S.N.N.P.R)	3,169,816	342,898	164,322	138,727	258,800	384,010	255,406	322,553	1,303,098
Gurage Zone	384,568	49,807	16,713	10,174	10,776	53,452	29,370	39,123	175,154
Goro	2,164	231	246	*	*	*	*	227	831
Ezha	22,617	2,631	817	650	858	3,324	1,427	2,983	9,926
Kokir Gedebano Gutaze	28,300	2,525	775	798	660	4,128	2,453	3,021	13,938
Sodo	21,236	2,745	1,302	389	630	3,011	1,723	2,195	9,242
Meskanena Mareko	37,663	3,957	2,538	1,367	1,325	4,933	3,668	3,210	16,665
Selti	24,008	3,408	1,070	1,146	1,182	3,108	1,402	2,039	10,652
Gumer	95,893	15,535	3,791	1,534	1,723	13,931	6,534	9,023	43,823
Cheha	6,235	566	416	*	*	*	467	815	*
Enemorna Eaner	18,240	2,571	*	387	*	*	1,333	1,894	8,056
Dalocha	23,255	3,072	1,031	380	320	3,401	1,995	2,905	10,153
Lanfro	15,061	1,999	847	205	625	2,142	1,184	1,098	6,961
Akilina Mohor	30,541	3,477	1,264	1,077	860	4,149	2,750	4,492	12,472
Aloch Wuriro	47,233	5,440	1,293	1,303	1,256	6,037	3,513	3,929	24,461
Endegan	12,122	1,650	487	418	395	1,728	795	1,294	5,355
Hadiya Zone	158,964	18,769	9,894	4,347	6,020	20,334	13,052	14,636	71,913
Misha(Konteb)	47,162	6,037	3,483	789	1,601	5,588	3,695	3,853	22,115
Lemo	50,487	4,559	2,692	2,274	2,687	5,912	3,605	4,806	23,951
Badawacho	16,261	2,713	1,195	707	1,002	2,511	1,629	1,170	5,334
Soro	45,055	5,460	2,523	576	730	6,324	4,122	4,807	20,512
Kembata Alaba Temb.Zone	95,035	10,411	6,988	3,875	3,925	10,551	9,266	7,765	42,255
Omo Sheleko	10,756	828	665	237	410	1,124	1,278	1,208	5,006
Angacha	19,531	2,407	751	763	603	2,520	2,095	1,935	8,456
Kedida Gamela	18,394	1,969	1,533	965	1,267	1,870	1,856	1,200	7,733
Alaba	34,760	4,190	2,200	386	843	4,179	3,023	2,638	17,302
Kacha Bira	11,595	1,017	1,838	1,524	802	858	1,014	784	3,759
Sidama Zone	221,505	31,717	9,797	4,599	7,843	35,252	17,833	15,663	98,800
Shebedino	39,688	6,193	1,330	*	1,816	6,375	3,938	2,670	16,478
Awasa	31,439	5,011	1,284	*	1,637	4,985	1,639	1,928	14,324
Arbegona	28,899	4,426	484	407	482	4,993	2,294	1,648	14,165
Dale	19,492	2,044	1,140	524	*	2,238	2,153	2,441	7,334
Aleta Wendo	10,423	1,642	535	32	*	*	1,079	1,038	4,755
Dara	13,142	2,157	577	*	*	2,772	668	905	5,817
Hula	35,182	5,052	2,099	525	*	5,612	3,222	1,892	16,503
Bensa	30,811	3,735	1,970	950	*	4,980	1,733	1,957	14,170
Aroresa	12,429	1,457	378	494	588	1,965	1,108	1,186	5,254
Gedio Zone	140,008	17,331	7,943	7,637	9,201	16,863	9,703	12,027	59,303
Wenago	18,498	2,102	1,118	1,286	*	1,552	1,324	1,955	7,333
Yirgachefe	19,162	2,733	1,071	883	1,634	1,752	1,203	1,846	8,042
Kochere	47,896	5,147	2,959	2,997	2,923	6,879	3,549	3,630	19,812
Bule	54,452	7,350	2,795	2,471	2,816	6,681	3,627	4,597	24,116
Wolayita Zone	87,525	10,801	5,743	3,810	3,340	11,383	9,058	8,689	34,702
Sodo Zuria	17,405	2,215	1,066	643	345	2,077	1,753	1,842	7,464
Boloso Sore	7,835	609	*	*	*	*	1,107	812	3,945
Damot Gale	25,821	3,046	1,805	900	1,040	3,809	2,632	2,775	9,815
Damot Wayde	16,899	2,650	1,379	1,113	762	2,365	1,346	996	6,287
Kindo Koysha	7,058	1,230	314	*	*	882	936	568	2,762
Offa	8,061	503	227	253	*	1,100	1,051	1,429	3,292
Humbo	4,445	549	848	406	465	541	233	267	1,137
South Omo Zone	1,013,331	69,871	62,126	70,770	163,975	92,138	84,764	111,144	358,544
Selamago	1,066	154	78	214	*	*	*	156	306
Bako Gazer	101,427	9,660	*	*	*	12,429	8,242	9,964	41,286
Gelila	73,950	7,007	2,264	2,505	3,149	7,613	7,295	9,905	34,212
Hamer	190,355	13,227	13,163	14,714	28,451	18,520	18,984	23,249	60,047
Kuraz	608,214	36,658	38,088	45,973	117,073	48,977	46,433	63,232	211,780
Bena Tsemay	38,319	3,165	2,870	3,054	5,363	4,569	3,748	4,638	10,912
Shaka Zone	32,145	5,501	1,376	642	889	5,415	2,287	3,189	12,846

TABLE 7. 3a CONT'D

GEOGRAPHIC AREA	SHEEP								
	ALL SHEEP	MALE				FEMALE			
		< 6 Months	6 Mo < 1yr	1 - <2 yrs	2 yrs & Over	< 6 Months	6 Mo < 1yr	1 - <2 yrs	2 yrs & Over
Masha	15,297	2,626	491	185	259	2,700	1,085	1,669	6,284
Anderacha	7,621	1,435	256	132	188	1,123	491	685	3,312
Yeki	9,227	1,440	629	325	442	1,593	711	836	3,251
Kaffa zone	324,670	56,575	9,158	5,007	6,124	54,342	19,693	26,190	147,582
Telo	36,416	5,475	1,418	1,006	738	5,764	1,952	3,176	16,887
Cheta	12,244	2,298	556	258	278	2,129	566	835	5,324
Decha	48,750	10,029	1,474	358	411	8,377	3,366	3,887	20,847
Menjiwo	42,519	7,651	1,780	858	748	6,326	3,250	3,258	18,649
Gimbo	18,965	2,892	784	634	600	3,550	1,136	1,702	7,667
Gewata	20,009	3,127	584	405	384	3,620	1,316	1,756	8,818
Chena	51,234	10,165	846	289	1,126	9,218	3,131	4,363	22,095
Bitu	21,819	3,785	423	293	316	3,882	915	1,418	10,788
Gesha Daka	45,611	7,474	558	503	716	7,233	1,858	3,739	23,530
Saylem	27,104	3,679	734	403	809	4,242	2,203	2,056	12,978
Gamo Gofa Zone	381,533	32,415	17,264	13,835	22,866	42,395	36,787	49,395	166,576
Arba Minch Zuria	16,730	2,068	998	717	658	1,677	1,542	2,751	6,319
Boreda	1,909	226	168	73	93	124	100	246	879
Mirab Abaya	3,302	497	183	232	337	337	220	367	1,129
Chenchu	50,754	3,013	1,874	1,782	2,723	6,008	6,985	7,240	21,128
Kemba	54,756	4,782	2,401	2,156	3,446	5,637	4,852	6,822	24,660
Bonkie	92,183	6,679	3,114	2,786	4,701	9,681	9,018	12,572	43,632
Dita	34,336	2,275	1,271	1,050	1,426	4,490	3,634	4,787	15,402
Daramalo	9,054	1,140	568	474	677	777	583	1,378	3,457
Kucha	2,348	189	161	*	259	218	206	222	908
Gofa Zuria	38,046	4,469	2,778	1,469	2,372	4,938	2,681	2,412	16,928
Zala	434	*	*	72	120	*	*	*	80
Uba Deber Tsehay	31,935	1,709	1,514	1,558	4,559	3,591	2,428	3,924	12,652
Melekoza	45,746	5,333	2,189	1,280	1,495	4,903	4,528	6,616	19,404
Bench-Maji Zone	107,439	16,274	3,919	1,744	2,117	16,259	6,503	10,576	50,048
Shewa Bench	32,809	5,519	876	261	150	5,048	1,734	3,014	16,208
Bench	46,066	6,490	1,857	571	554	6,828	3,088	5,229	21,450
Bero	135	*	*	*	12	15	*	*	77
Maji	5,477	823	202	127	362	766	494	517	2,186
Menit Goldiya	15,327	2,387	616	522	508	2,488	741	1,268	6,796
Menit Shasha	2,303	307	120	54	326	236	108	125	1,028
Sheko	5,322	734	240	204	205	878	336	421	2,303
Yem Special Wereda	17,615	1,651	1,241	316	445	1,860	1,584	1,590	8,929
Yem	17,615	1,651	1,241	316	445	1,860	1,584	1,590	8,929
Amaro Special Wereda	47,795	4,380	2,225	2,803	4,496	5,545	4,726	6,237	17,382
Amaro	47,795	4,380	2,225	2,803	4,496	5,545	4,726	6,237	17,382
Burji Special Wereda	1,666	157	99	115	170	189	88	206	642
Burji	1,666	157	99	115	170	189	88	206	642
Konso Special Wereda	74,929	6,494	4,045	5,466	13,612	6,737	3,927	6,797	27,850
Konso	74,929	6,494	4,045	5,466	13,612	6,737	3,927	6,797	27,850
Dirashe Special Wereda	10,405	995	733	799	932	1,033	509	1,380	4,025
Dirashe	10,405	995	733	799	932	1,033	509	1,380	4,025
Dawro Zone	49,540	7,107	3,625	1,885	1,124	7,211	4,454	6,179	17,956
Mareka Wereda	16,478	2,508	1,357	603	493	2,252	1,223	2,291	5,751
Gena Bosa Wereda	4,033	545	309	114	92	632	476	602	1,264
Gedo Walcha Wereda	6,098	993	448	*	*	755	597	472	2,502
Isara Wereda	8,046	1,276	253	190	269	1,184	620	656	3,597
Gorka Bersa Wereda	14,885	1,786	1,258	731	184	2,388	1,538	2,158	4,841
Basketo Special Wereda	9,493	1,176	324	342	360	1,401	833	986	4,071
Basketo	9,493	1,176	324	342	360	1,401	833	986	4,071
Konta Special Wereda	11,649	1,468	1,109	564	586	1,650	970	782	4,519
Ela	11,649	1,468	1,109	564	586	1,650	970	782	4,519

b) Rural Holdings

GEOGRAPHIC AREA	SHEEP								
	ALL SHEEP	MALE				FEMALE			
		< 6 Months	6 Mo < 1yr	1 - <2 yrs	2 yrs &Over	< 6 Months	6 Mo < 1yr	1 - <2 yrs	2 yrs &Over
(S.N.N.P.R)	3,129,369	337,564	162,267	137,021	255,923	379,063	252,620	318,946	1,285,966
Gurage Zone	378,587	48,941	16,421	9,979	10,387	52,700	28,897	38,649	172,611
Goru	2,032	*	235	*	*	*	*	218	771
Ezha	22,580	2,626	815	649	858	3,322	1,424	2,971	9,915
Kokir Gedebano Gutaze	28,289	2,525	772	797	660	4,128	2,453	3,020	13,933
Sodo	20,828	2,700	1,271	383	614	2,946	1,695	2,147	9,072
Meskanena Mareko	33,997	3,424	2,344	1,213	1,001	4,476	3,365	2,967	15,207
Selti	23,790	3,380	1,062	1,140	1,175	3,084	1,392	2,013	10,544
Gumer	95,161	15,408	3,771	1,534	1,707	13,838	6,468	8,968	43,467
Cheha	6,184	561	414	*	*	*	459	805	*
Enemorna Ener	18,188	2,562	*	384	*	*	1,333	1,887	8,026
Dalocha	23,013	3,033	1,024	373	317	3,372	1,976	2,868	10,050
Lanfuro	14,629	1,946	836	192	607	2,077	1,160	1,073	6,739
Akililna Mohr	30,541	3,477	1,264	1,077	860	4,149	2,750	4,492	12,472
Alichu Woriro	47,233	5,440	1,293	1,303	1,256	6,037	3,513	3,929	24,461
Endegagn	12,122	1,650	487	418	395	1,728	795	1,294	5,355
Hadiya Zone	154,785	18,225	9,738	4,208	5,777	19,866	12,729	14,218	70,024
Misha	46,064	5,924	3,453	761	1,484	5,466	3,650	3,765	21,561
Lemo	48,434	4,274	2,631	2,183	2,612	5,629	3,461	4,556	23,089
Badawacho	15,982	2,659	1,170	707	981	2,502	1,569	1,146	5,247
Soro	44,304	5,368	2,484	557	700	6,268	4,050	4,751	20,127
Kembata Alaba Temb. Zone	92,915	10,190	6,841	3,767	3,747	10,374	9,128	7,489	41,379
Omo Sheleko	10,613	813	656	233	405	1,104	1,256	1,182	4,964
Angacha	18,910	2,361	721	759	576	2,486	2,055	1,825	8,128
Kedida Gamela	17,866	1,899	1,503	944	1,197	1,816	1,827	1,117	7,562
Alaba	34,093	4,113	2,151	*	805	4,115	2,982	2,581	17,002
Kacha Bira	11,433	1,004	1,809	1,488	765	852	1,008	784	3,723
Sidama Zone	216,511	31,049	9,483	4,403	7,573	34,642	17,390	15,222	96,748
Shebedino	39,027	6,106	1,304	*	*	6,304	3,898	*	16,219
Awasa	29,612	4,785	1,189	*	1,545	4,741	1,416	1,795	13,568
Arbegona	28,442	4,355	454	407	475	4,923	2,281	1,611	13,937
Dale	18,967	1,976	1,117	497	*	2,179	2,109	2,384	7,131
Aleta Wendo	10,269	1,631	516	-	-	*	1,064	1,023	4,714
Dara	12,929	2,127	555	*	*	2,744	650	885	5,739
Hula	34,431	4,922	2,027	495	*	5,528	3,161	1,816	16,214
Bensa	30,709	3,711	1,964	944	*	4,975	1,726	1,952	14,120
Arorsa	12,125	1,436	357	487	577	1,926	1,085	1,151	5,105
Gedio Zone	137,369	17,040	7,802	7,514	8,973	16,545	9,517	11,783	58,194
Wenago	17,610	1,995	1,068	1,266	*	1,417	1,217	1,868	7,027
Yirgachefe	18,985	2,727	1,058	874	1,572	1,745	1,187	1,831	7,990
Kochere	47,438	5,100	2,906	2,956	2,880	6,830	3,534	3,596	19,636
Bule	53,337	7,217	2,771	2,419	2,769	6,553	3,580	4,488	23,541
Wolayita Zone	85,023	10,565	5,631	3,703	3,213	11,035	8,809	8,367	33,701
Sodo Zuria	16,635	2,123	1,047	619	301	1,996	1,673	1,713	7,163
Boloso Sore	7,399	*	*	*	*	*	1,068	765	3,758
Damat Gale	24,955	2,996	1,785	852	1,016	3,646	2,543	2,680	9,437
Damat Wayde	16,675	2,623	1,363	1,099	747	2,337	1,332	965	6,209
Kindo Koysha	7,021	1,227	314	*	*	875	926	562	2,749
Offa	7,955	489	213	249	*	1,086	1,045	1,414	3,268
Humbo	4,384	549	835	404	463	528	222	267	1,116
South Omo Zone	1,011,062	69,618	62,009	70,636	163,619	91,891	84,600	110,955	357,734
Selamago	1,066	154	78	214	*	*	*	156	306
Bako Gazer	100,157	9,471	*	*	*	12,310	8,174	9,876	40,778
Gelila	73,950	7,007	2,264	2,505	3,149	7,613	7,295	9,905	34,212
Hamer	189,776	13,202	13,127	14,668	28,358	18,449	18,929	23,195	59,849
Kuraz	607,793	36,619	38,057	45,941	117,000	48,921	46,393	63,185	211,678
Bena Tsemay	38,319	3,165	2,870	3,054	5,363	4,569	3,748	4,638	10,912
Shaka Zone	31,471	5,368	1,332	604	863	5,326	2,261	3,140	12,577

TABLE 7. 3b CONT'D

GEOGRAPHIC AREA	SHEEP								
	ALL SHEEP	MALE				FEMALE			
		< 6 Months	6 Mo < 1yr	1 - <2 yrs	2 yrs &Over	< 6 Months	6 Mo < 1yr	1 - <2 yrs	2 yrs &Over
Masha	14,983	2,565	474	185	245	2,657	1,071	1,633	6,154
Anderacha	7,464	1,413	234	127	188	1,100	484	678	3,241
Yeki	9,023	1,390	625	292	430	1,569	706	829	3,182
Kaffa Zone	322,156	56,084	9,088	4,977	6,093	53,905	19,627	26,008	146,374
Telo	36,005	5,391	1,413	1,006	738	5,669	1,936	3,155	16,697
Cheta	12,244	2,298	556	258	278	2,129	566	835	5,324
Decha	48,637	10,023	1,467	358	411	8,349	3,359	3,873	20,796
Menjiwo	42,403	7,632	1,780	858	748	6,307	3,243	3,247	18,589
Gimbo	18,431	2,792	759	609	591	3,476	1,128	1,648	7,428
Gewata	19,991	3,122	582	405	384	3,613	1,316	1,756	8,813
Chena	50,304	9,935	834	285	1,114	9,061	3,115	4,300	21,661
Bitu	21,784	3,783	421	293	316	3,875	913	1,418	10,767
Gesha Daka	45,494	7,456	552	503	716	7,216	1,858	3,727	23,466
Saylem	26,864	3,652	723	403	798	4,209	2,194	2,051	12,835
Gamo Gofa Zone	375,925	31,730	16,951	13,494	22,466	41,753	36,424	48,768	164,340
Arba Minch Zuria	14,947	1,820	892	595	575	1,437	1,402	2,545	5,681
Boreda	1,763	212	158	73	72	108	93	230	816
Mirab Abaya	3,078	477	168	224	326	320	200	301	1,062
Chencha	49,674	2,922	1,811	1,723	2,646	5,931	6,904	7,106	20,629
Kemba	54,573	4,767	2,381	2,142	3,412	5,627	4,844	6,815	24,586
Bonkie	91,877	6,641	3,110	2,754	4,680	9,637	9,000	12,540	43,516
Dita	34,305	2,265	1,269	1,050	1,420	4,490	3,634	4,785	15,390
Daramalo	9,043	1,140	568	468	671	777	583	1,378	3,457
Kucha	2,320	189	161	*	259	208	206	222	894
Gofa Zuria	36,596	4,277	2,716	1,397	2,248	4,738	2,613	2,281	16,325
Zala	434	*	*	72	120	*	*	*	80
Uba Deber Tsehay	31,832	1,694	1,514	1,548	4,546	3,584	2,416	3,915	12,615
Melekoza	45,482	5,291	2,154	1,267	1,490	4,884	4,516	6,592	19,288
Bench-Maji Zone	105,458	15,962	3,875	1,702	1,965	15,937	6,417	10,499	49,101
Shewa Bench	32,613	5,482	870	255	142	5,028	1,724	3,008	16,105
Bench	45,633	6,427	1,844	564	512	6,755	3,052	5,215	21,264
Bero	*	-	*	-	-	-	-	-	*
Maji	4,903	748	192	112	333	675	461	491	1,891
Menit Goldiya	14,728	2,276	602	512	468	2,372	737	1,240	6,522
Menit Shasha	2,246	300	120	54	311	232	108	125	996
Sheko	5,287	731	239	204	198	875	335	421	2,284
Yem Special Wereda	17,210	1,593	1,232	316	420	1,785	1,568	1,582	8,714
Yem	17,210	1,593	1,232	316	420	1,785	1,568	1,582	8,714
Amaro Special Wereda	47,608	4,373	2,210	2,769	4,468	5,532	4,719	6,220	17,318
Amaro	47,608	4,373	2,210	2,769	4,468	5,532	4,719	6,220	17,318
Burji Special Wereda	1,578	151	96	109	166	174	88	201	593
Burji	1,578	151	96	109	166	174	88	201	593
Konso Special Wereda	74,026	6,414	4,003	5,438	13,426	6,663	3,896	6,728	27,458
Konso	74,026	6,414	4,003	5,438	13,426	6,663	3,896	6,728	27,458
Dirashe Special Wereda	9,097	852	633	717	790	925	410	1,267	3,503
Dirashe	9,097	852	633	717	790	925	410	1,267	3,503
Dawro Zone	48,148	6,880	3,534	1,824	1,071	7,039	4,374	6,110	17,316
Mareka Wereda	16,009	2,424	1,326	575	467	2,205	1,189	2,256	5,567
Gena Bosa Wereda	3,866	528	289	114	82	616	476	592	1,169
Gedo Walcha Wereda	5,959	955	437	*	*	744	589	469	2,442
Isara Wereda	7,643	1,210	236	170	265	1,108	606	640	3,410
Gorka Bersa Wereda	14,670	1,763	1,247	724	175	2,367	1,515	2,153	4,727
Basketo Special Wereda	9,070	1,106	303	301	336	1,363	809	962	3,890
Basketo	9,070	1,106	303	301	336	1,363	809	962	3,890
Konta Special Wereda	11,372	1,423	1,084	561	571	1,607	958	778	4,390
Ela	11,372	1,423	1,084	561	571	1,607	958	778	4,390

c) Urban Holdings

GEOGRAPHIC AREA	SHEEP								
	ALL SHEEP	MALE				FEMALE			
		< 6 Months	6 Mo < 1yr	1 - <2 yrs	2 yrs &Over	< 6 Months	6 Mo < 1yr	1 - <2 yrs	2 yrs &Over
(S.N.N.P.R)	40,446	5,335	2,055	1,706	2,877	4,947	2,786	3,607	17,133
Gurage Zone	5,981	866	292	194	389	752	473	473	2,543
Goru	133	21	11	*	*	13	13	9	60
Ezha	37	*	*	*	-	*	*	*	*
Kokir Gedebano Gutaze	11	-	3	1	-	-	-	1	5
Sodo	407	45	30	*	*	65	28	48	170
Meskanena Mareko	3,667	534	194	154	325	457	302	243	1,458
Selti	218	28	*	*	*	24	*	26	108
Gumer	732	127	20	-	16	93	66	55	356
Cheha	51	*	*	*	*	*	*	*	*
Enemorna Ener	52	*	*	*	-	-	-	*	30
Dalocha	242	38	*	*	*	28	19	37	103
Lanfuro	432	53	*	*	18	65	24	25	222
Hadiya Zone	4,180	544	156	139	243	469	323	418	1,889
Misha	1,098	114	30	28	117	121	46	88	555
Lemo	2,053	285	*	92	75	283	145	249	862
Badawacho	279	54	*	-	*	*	60	*	87
Soro	750	92	39	19	31	56	72	56	385
Kembata Alaba Tembaro Zone	2,121	221	147	108	178	177	138	276	876
Omo Sheleko	143	*	*	*	*	*	23	27	41
Angacha	620	46	*	*	28	33	40	110	328
Kedida Gamela	528	70	30	*	70	54	*	83	171
Alaba	667	76	48	42	38	64	41	57	300
Kacha Bira	162	*	29	*	37	*	*	-	*
Sidama Zone	4,994	668	314	196	270	610	444	441	2,052
Shebedino	661	87	25	32	82	71	40	65	259
Awasa	1,827	225	95	58	92	244	223	133	756
Arbegona	458	71	30	-	*	70	*	*	229
Dale	525	68	23	27	44	59	44	58	203
Aleta Wendo	153	*	19	32	*	10	*	15	41
Dara	213	30	22	*	*	28	18	*	78
Hula	751	130	72	31	*	84	61	76	289
Bensa	102	24	*	*	-	*	*	*	50
Aroresa	304	21	*	*	*	40	23	34	149
Gedio Zone	2,639	291	141	123	228	318	185	244	1,109
Wenago	888	106	50	20	77	135	107	87	306
Yirgachefe	177	*	14	9	*	*	16	14	52
Kochere	459	47	53	42	43	49	*	34	176
Bule	1,115	133	24	52	47	128	47	109	575
Wolayita Zone	2,502	237	112	107	127	347	248	322	1,001
Sodo Zuria	770	92	19	24	45	81	80	129	301
Boloso Sore	435	50	29	*	27	42	39	47	187
Damot Gale	866	50	20	48	*	163	88	95	379
Damot Wayde	224	27	17	14	*	28	*	31	78
Kindo Koysa	38	*	-	-	-	*	*	*	*
Offa	106	*	*	*	*	*	*	*	23
Humbo	62	-	13	*	*	*	*	-	21
South Omo Zone	2,269	253	117	134	356	247	164	189	810
Selamago	-	-	-	-	-	-	-	-	-
Bako Gazer	1,269	188	50	56	190	120	69	88	508
Hamer	579	25	36	46	93	71	55	54	199
Kuraz	420	39	30	32	73	56	40	47	103
Shaka Zone	674	133	44	*	26	89	26	49	269
Masha	314	61	17	-	*	43	14	36	129
Anderacha	157	22	23	*	-	22	*	*	71
Yeki	204	50	*	*	*	24	*	*	69
Kaffa Zone	2,514	491	70	*	32	437	66	181	1,208
Telo	411	84	*	-	-	95	*	*	190
Decha	113	*	*	-	-	*	*	*	51
Menjiwo	117	*	-	-	-	*	*	*	60
Gimbo	533	100	25	*	*	74	*	54	239

TABLE 7. 3c CONT'D

GEOGRAPHIC AREA	SHEEP								
	ALL SHEEP	MALE				FEMALE			
		< 6 Months	6 Mo < 1yr	1 - <2 yrs	2 yrs &Over	< 6 Months	6 Mo < 1yr	1 - <2 yrs	2 yrs &Over
Gewata	18	5	2	-	-	7	-	-	5
Chena	930	231	*	*	*	157	15	64	435
Bitu	36	*	*	-	-	*	*	-	21
Gesha Daka	117	17	6	-	-	17	-	12	64
Saylem	240	*	*	-	*	*	*	*	143
Gamo Gofa Zone	5,608	684	313	341	400	642	364	627	2,236
Arba Minch Zuria	1,783	248	106	123	83	240	140	206	638
Boreda	146	*	*	-	21	*	*	*	63
Mirab Abaya	223	*	*	*	*	17	*	66	66
Chenchu	1,079	91	63	59	77	77	80	134	499
Kemba	183	*	19	*	35	*	*	*	74
Bonkie	306	39	*	31	21	44	18	32	116
Dita	31	10	2	-	6	-	-	2	12
Daramalo	12	-	-	6	6	-	-	-	-
Kucha	*	-	-	*	-	*	-	-	*
Gofa Zuria	1,450	192	61	72	123	200	68	131	603
Zala	-	-	-	-	-	-	-	-	-
Uba Deber Tsehay	*	*	-	*	*	*	*	*	*
Melekoza	264	42	*	*	*	*	*	*	116
Bench-Maji Zone	1,981	312	44	42	152	322	86	78	947
Shewa Bench	196	37	*	*	*	20	*	*	103
Bench	433	64	13	*	41	72	36	*	186
Bero	88	*	-	*	12	15	*	*	38
Maji	573	75	*	15	29	92	32	27	295
Menit Goldiya	599	111	*	*	40	116	*	*	275
Menit Shasha	57	7	-	-	14	4	-	-	32
Sheko	35	*	*	-	*	*	*	-	19
Yem Special Wereda	405	58	8	-	25	74	17	8	215
Yem	405	58	8	-	25	74	17	8	215
Amaro Special Wereda	187	*	*	34	28	*	*	18	63
Amaro	187	*	*	34	28	*	*	18	63
Burji Special Wereda	88	*	*	*	*	*	-	*	49
Burji	88	*	*	*	*	*	-	*	49
Konso Special Wereda	903	81	42	28	185	74	31	70	392
Konso	903	81	42	28	185	74	31	70	392
Dirashe Special Wereda	1,309	143	100	81	142	107	99	113	523
Dirashe	1,309	143	100	81	142	107	99	113	523
Dawro Zone	1,392	228	91	61	52	172	80	68	641
Mareka Wereda	469	84	31	28	26	47	34	35	184
Gena Bosa Wereda	167	16	20	-	10	16	-	10	95
Gedo Walcha Wereda	139	38	11	5	3	11	8	3	60
Isara Wereda	403	66	*	*	*	77	*	*	188
Gorka Bersa Wereda	215	23	*	*	*	21	24	*	114
Basketo Special Wereda	423	70	22	41	24	38	24	23	181
Basketo	423	70	22	41	24	38	24	23	181
Konta Special Wereda	276	45	*	*	16	43	*	*	129
Ela	276	45	*	*	16	43	*	*	129

TABLE 7-4: NUMBER OF GOATS BY AGE AND SEX OF ANIMAL, REGION, ZONE, AND WEREDA

a) Both Rural and Urban Holdings

GEOGRAPHIC AREA	GOATS								
	ALL GOATS	MALE				FEMALE			
		< 6 Months	6 Mo < 1yr	1 - <2 yrs	2 yrs &Over	< 6 Months	6 Mo < 1yr	1 - <2 yrs	2 yrs &Over
(S.N.N.P.R)	2,651,077	250,996	168,257	165,940	289,952	290,847	224,007	291,195	969,882
Gurage Zone	210,488	25,805	14,226	7,993	11,248	27,170	16,579	21,110	86,356
Goro	16,932	2,339	1,330	447	827	2,321	1,581	2,058	6,029
Ezha	2,397	244	163	*	239	372	165	312	871
Kokir Gedebano Gutaze	13,097	1,527	1,114	885	1,011	1,316	1,012	1,638	4,593
Sodo	17,077	2,316	1,421	485	871	2,291	1,228	1,411	7,054
Meskanena Mareko	32,955	3,594	2,029	1,112	2,069	5,032	2,682	2,734	13,701
Selti	27,279	2,977	1,967	1,134	1,570	3,301	1,760	3,029	11,542
Gumer	1,684	225	*	*	199	*	*	*	678
Cheha	7,385	1,196	296	184	260	768	615	1,386	2,681
Enemorna Eaner	11,743	1,410	1,040	497	504	1,274	1,374	980	4,664
Dalocha	33,230	3,822	2,130	1,336	1,386	4,150	2,840	3,303	14,263
Lanfiro	31,761	3,743	1,806	1,251	1,580	4,616	2,190	2,513	14,063
Akilina Mohor	8,969	1,622	429	330	398	856	534	1,211	3,591
Aloch Wuriro	4,137	525	301	143	222	467	228	322	1,929
Endegan	1,843	266	*	*	113	256	207	158	697
Hadiya Zone	132,547	15,269	10,380	6,177	7,040	14,324	11,422	13,632	54,301
Misha(Konteb)	26,429	3,092	2,148	1,292	1,365	2,733	2,677	2,542	10,581
Lemo	49,107	6,165	3,047	2,143	3,096	5,079	3,449	5,035	21,093
Badawacho	27,214	2,710	1,759	1,461	*	3,292	2,919	3,374	10,290
Soro	29,796	3,302	3,425	1,282	1,171	3,220	2,377	2,682	12,338
Kembata Alaba Temb.Zone	84,940	8,963	5,524	2,918	4,496	9,168	7,998	10,244	35,630
Omo Sheleko	15,686	1,552	1,172	589	976	1,553	1,804	2,033	6,007
Angacha	8,331	*	*	*	*	866	581	1,373	3,590
Kedida Gamela	11,173	886	785	496	1,202	789	853	1,055	5,108
Alaba	43,141	5,014	2,688	1,206	1,890	5,297	3,975	4,949	18,122
Kacha Bira	6,610	774	344	251	155	663	786	833	2,803
Sidama Zone	183,462	22,773	11,526	8,451	13,899	25,766	13,870	16,672	70,505
Shebedino	50,633	6,828	2,968	2,609	4,072	6,607	4,503	5,341	17,706
Awasa	28,838	3,099	1,875	674	1,666	3,709	2,398	2,448	12,968
Arbegona	4,792	806	153	*	276	772	177	211	2,194
Dale	17,248	1,285	1,278	752	2,074	2,020	1,578	2,482	5,778
Aleta Wendo	15,104	1,512	1,257	1,148	2,117	2,348	550	820	5,351
Dara	11,632	1,878	709	511	732	1,834	773	684	4,511
Hula	13,008	1,711	796	912	937	1,507	551	1,583	5,011
Bensa	20,092	2,272	1,261	479	878	3,281	1,730	1,666	8,524
Aroresa	22,117	3,381	1,229	1,162	1,146	3,689	1,610	1,437	8,463
Gedio Zone	17,567	2,602	1,111	442	1,121	2,130	1,062	1,430	7,669
Wenago	4,292	784	233	131	245	547	212	418	1,722
Yirgachefe	2,678	387	251	*	*	321	*	*	1,162
Kochere	5,416	718	378	*	434	678	342	462	2,284
Bule	5,181	713	250	*	135	584	389	475	2,502
Wolayita Zone	96,215	10,813	6,414	4,158	3,649	12,750	10,086	12,266	36,078
Sodo Zuria	4,761	675	250	459	*	581	289	380	1,981
Boloso Sore	8,673	486	617	*	506	833	1,074	1,034	3,801
Damot Gale	2,478	312	*	*	37	537	199	*	895
Damot Wayde	18,029	2,255	1,071	750	690	2,638	1,394	2,304	6,927
Kindo Koysha	17,230	2,006	1,206	514	432	2,008	2,541	2,185	6,338
Offa	17,141	1,573	937	643	782	2,572	1,966	1,967	6,701
Humbo	27,903	3,507	2,201	1,401	1,054	3,582	2,622	4,100	9,436
South Omo Zone	1,157,201	74,890	75,407	95,627	184,905	102,586	100,334	138,827	384,626
Selamago	8,863	831	712	747	778	1,187	1,214	1,231	2,162
Bako Gazer	82,783	7,007	5,889	5,632	13,055	8,957	7,596	8,092	26,556
Gelila	4,224	392	162	157	79	473	221	395	2,345
Hamer	335,131	20,771	22,212	29,407	43,469	29,953	31,673	44,508	113,138
Kuraz	590,172	34,240	36,666	48,972	111,239	46,527	45,142	65,914	201,473
Bena Tsemay	136,028	11,649	9,766	10,712	16,285	15,489	14,488	18,687	38,953
Shaka Zone	13,454	2,356	885	431	359	2,063	1,101	1,193	5,067
Masha	4,967	774	251	153	138	692	457	429	2,074

TABLE 7. 4a CONT'D

GEOGRAPHIC AREA	GOATS								
	ALL GOATS	MALE				FEMALE			
		< 6 Months	6 Mo < 1yr	1 - <2 yrs	2 yrs &Over	< 6 Months	6 Mo < 1yr	1 - <2 yrs	2 yrs &Over
Anderacha	3,543	534	153	69	139	644	270	213	1,522
Yeki	4,944	1,048	480	*	*	728	374	550	1,472
Kaffa zone	113,419	19,801	4,638	2,473	2,446	20,608	7,870	9,551	46,033
Telo	13,535	2,147	624	442	186	2,424	819	1,178	5,714
Cheta	7,676	1,447	370	193	243	1,327	521	680	2,896
Decha	17,159	2,921	730	313	347	3,140	1,233	1,902	6,572
Menjiwo	11,248	1,899	434	305	235	2,009	988	820	4,557
Gimbo	13,900	2,450	787	501	311	2,523	992	1,394	4,943
Gewata	11,503	1,971	478	240	313	2,069	832	820	4,781
Chena	19,372	3,610	716	196	442	3,651	1,489	1,608	7,660
Bitu	7,341	1,377	230	111	146	1,327	451	476	3,224
Gesha Daka	7,740	1,400	90	80	98	1,283	349	463	3,976
Saylem	3,944	578	178	91	*	855	195	210	1,710
Gamo Gofa Zone	227,278	24,166	13,163	13,651	17,826	27,069	20,353	25,038	86,012
Arba Minch Zuria	17,026	2,329	765	1,065	1,485	1,863	1,750	1,820	5,949
Boreda	7,842	1,082	465	479	609	732	685	1,049	2,741
Mirab Abaya	16,030	1,751	881	854	1,163	2,177	1,265	2,073	5,866
Chenchu	5,450	546	419	411	673	482	358	510	2,052
Kemba	54,240	4,322	3,200	3,591	5,031	5,312	4,901	6,444	21,440
Bonkie	16,349	1,449	981	971	1,539	2,016	1,581	1,815	5,998
Dita	3,927	366	320	199	369	297	424	493	1,459
Daramalo	1,618	167	135	*	*	213	171	237	536
Kucha	23,048	2,756	1,430	1,471	1,384	2,787	2,198	2,259	8,763
Gofa Zuria	25,507	2,957	1,775	2,187	1,301	3,068	2,325	2,527	9,367
Zala	6,528	728	434	295	354	886	521	648	2,663
Uba Deber Tsehay	26,659	2,963	1,407	1,202	2,702	4,035	2,315	2,698	9,338
Melekoza	23,054	2,750	952	885	1,099	3,200	1,859	2,466	9,843
Bench-Maji Zone	63,500	8,501	3,147	2,208	3,333	8,568	5,648	7,042	25,052
Shewa Bench	8,575	1,156	372	147	175	963	756	871	4,136
Bench	15,585	2,463	592	381	358	2,461	1,563	1,685	6,082
Bero	2,143	229	78	160	160	338	84	207	886
Maji	8,097	940	443	313	678	1,034	746	914	3,029
Menit Goldiya	6,514	1,068	227	211	321	767	558	807	2,555
Menit Shasha	19,580	2,191	1,203	920	1,536	2,479	1,677	2,304	7,269
Sheko	3,006	454	232	76	103	525	265	255	1,096
Yem Special Wereda	15,101	1,525	1,358	269	333	1,660	1,644	1,158	7,155
Yem	15,101	1,525	1,358	269	333	1,660	1,644	1,158	7,155
Amaro Special Wereda	35,676	4,043	1,758	1,714	3,172	4,723	2,521	4,011	13,734
Amaro	35,676	4,043	1,758	1,714	3,172	4,723	2,521	4,011	13,734
Burji Special Wereda	22,970	2,588	1,557	1,142	2,393	2,524	1,750	1,911	9,105
Burji	22,970	2,588	1,557	1,142	2,393	2,524	1,750	1,911	9,105
Konso Special Wereda	160,121	12,852	8,922	11,695	24,996	15,128	11,152	15,105	60,271
Konso	160,121	12,852	8,922	11,695	24,996	15,128	11,152	15,105	60,271
Dirashe Special Wereda	48,806	4,757	3,312	3,488	5,436	4,987	3,879	5,215	17,733
Dirashe	48,806	4,757	3,312	3,488	5,436	4,987	3,879	5,215	17,733
Dawro Zone	56,518	7,537	4,153	2,748	2,844	7,799	5,731	5,474	20,231
Mareka Wereda	5,364	662	326	258	*	741	814	516	1,924
Gena Bosa Wereda	16,754	1,942	1,404	989	1,097	2,322	1,722	1,671	5,606
Gedo Walcha Wereda	20,392	2,899	1,512	1,144	1,012	2,632	1,873	1,734	7,586
Isara Wereda	6,648	851	439	155	466	970	492	673	2,603
Gorka Bersa Wereda	7,359	1,183	472	202	*	1,133	830	880	2,513
Basketo Special Wereda	3,833	401	83	53	266	696	302	448	1,585
Basketo	3,833	401	83	53	266	696	302	448	1,585
Konta Special Wereda	7,980	1,355	694	302	190	1,126	704	871	2,738
Ela	7,980	1,355	694	302	190	1,126	704	871	2,738

b) Rural Holdings

GEOGRAPHIC AREA	GOATS								
	ALL GOATS	MALE				FEMALE			
		< 6 Months	6 Mo < 1yr	1 - <2 yrs	2 yrs &Over	< 6 Months	6 Mo < 1yr	1 - <2 yrs	2 yrs &Over
(S.N.N.P.R)	2,619,541	247,389	165,880	163,907	286,823	287,502	221,510	288,312	958,219
Gurage Zone	205,619	25,116	13,882	7,789	10,873	26,677	16,229	20,685	84,369
Goru	16,777	2,313	1,315	445	817	2,316	1,573	2,028	5,970
Ezha	2,338	*	162	*	235	364	161	302	858
Kokir Gedebano Gutaze	13,058	1,524	1,109	874	1,003	1,314	1,012	1,638	4,583
Sodo	16,714	2,258	1,379	474	860	2,263	1,184	1,384	6,911
Meskanena Mareko	30,503	3,255	1,862	1,038	1,874	4,751	2,468	2,539	12,716
Selti	26,855	2,936	1,931	1,091	1,522	3,262	1,756	2,988	11,369
Gumer	1,603	215	*	*	197	*	*	*	649
Cheha	7,306	1,190	283	181	257	762	612	1,379	2,643
Enemorna Ener	11,613	1,400	1,037	492	482	1,261	1,363	972	4,607
Dalocha	32,808	3,736	2,112	1,308	1,356	4,114	2,804	3,261	14,116
Lanfuro	31,094	3,645	1,776	1,238	1,538	4,550	2,165	2,451	13,731
Akililna Mohr	8,969	1,622	429	330	398	856	534	1,211	3,591
Alichu Woriro	4,137	525	301	143	222	467	228	322	1,929
Endegagn	1,843	266	*	*	113	256	207	158	697
Hadiya Zone	128,913	14,926	10,121	5,880	6,550	13,962	11,152	13,402	52,919
Misha	26,127	3,060	2,129	1,244	1,303	2,710	2,660	2,533	10,488
Lemo	46,766	5,937	2,874	1,961	2,770	4,808	3,292	4,921	20,205
Badawacho	26,820	2,689	1,738	1,439	*	3,263	2,866	3,340	10,101
Soro	29,200	3,240	3,380	1,236	1,094	3,181	2,335	2,608	12,125
Kembata Alaba Temb. Zone	82,656	8,708	5,366	2,807	4,345	8,938	7,780	9,958	34,754
Omo Sheleko	15,495	1,528	1,154	584	962	1,525	1,804	2,011	5,928
Angacha	8,008	*	*	*	*	833	563	1,325	3,453
Kedida Gamela	10,792	845	762	477	1,154	760	823	1,002	4,969
Alaba	42,480	4,953	2,637	1,158	1,842	5,245	3,902	4,872	17,871
Kacha Bira	5,881	677	300	224	135	575	688	748	2,533
Sidama Zone	179,499	22,439	11,134	8,037	13,263	25,410	13,525	16,312	69,379
Shebedino	50,220	6,798	2,938	2,554	4,032	6,571	4,446	5,333	17,547
Awasa	27,013	2,921	1,706	592	1,546	3,484	2,185	2,241	12,337
Arbegona	4,792	806	153	*	276	772	177	211	2,194
Dale	16,777	1,258	1,223	657	1,977	1,985	1,560	2,435	5,681
Aleta Wendo	14,573	1,485	1,175	1,059	1,918	2,335	538	787	5,277
Dara	11,338	1,859	682	478	603	1,828	746	668	4,474
Hula	12,821	1,693	777	887	907	1,494	542	1,544	4,976
Bensa	19,920	2,251	1,255	449	862	3,257	1,719	1,661	8,465
Aroresa	22,045	3,367	1,225	1,157	1,142	3,684	1,610	1,432	8,427
Gedio Zone	14,979	2,296	896	244	928	1,833	914	1,226	6,642
Wenago	2,654	580	*	-	*	363	*	280	1,031
Yirgachefe	2,365	346	220	*	*	*	*	*	1,054
Kochere	4,978	676	*	*	366	635	325	*	2,134
Bule	4,983	694	227	*	114	555	374	467	2,423
Wolayita Zone	94,199	10,599	6,224	4,059	3,493	12,561	9,867	12,019	35,376
Sodo Zuria	4,583	655	235	448	*	570	281	340	1,918
Boloso Sore	8,195	*	558	*	*	802	1,031	976	3,629
Damot Gale	2,211	276	*	*	-	518	*	*	796
Damot Wayde	17,727	2,225	1,040	741	677	2,598	1,348	2,262	6,836
Kindo Koysha	16,808	1,967	1,172	486	421	1,951	2,486	2,116	6,209
Offa	16,920	1,548	910	638	771	2,542	1,932	1,963	6,616
Humbo	27,755	3,492	2,196	1,379	1,032	3,582	2,620	4,082	9,372
South Omo Zone	1,154,915	74,708	75,256	95,479	184,586	102,361	100,119	138,576	383,831
Selamago	8,753	816	708	743	772	1,171	1,190	1,226	2,127
Bako Gazer	82,364	6,970	5,876	5,598	12,997	8,905	7,564	8,036	26,419
Gelila	4,224	392	162	157	79	473	221	395	2,345
Hamer	334,161	20,693	22,126	29,349	43,344	29,867	31,566	44,394	112,821
Kuraz	589,385	34,188	36,618	48,919	111,109	46,457	45,090	65,838	201,166
Bena Tsemay	136,028	11,649	9,766	10,712	16,285	15,489	14,488	18,687	38,953
Shaka Zone	13,065	2,300	854	420	341	2,004	1,061	1,172	4,913
Masha	4,824	764	242	149	128	673	442	419	2,006
Anderacha	3,516	528	153	69	139	635	270	211	1,511
Yeki	4,725	1,008	458	*	*	696	349	542	1,396
Kaffa Zone	111,420	19,485	4,519	2,390	2,379	20,263	7,747	9,379	45,258
Telo	13,392	2,116	624	442	181	2,392	814	1,172	5,651

TABLE 7. 4b CONT'D

GEOGRAPHIC AREA	GOATS								
	ALL GOATS	MALE				FEMALE			
		< 6 Months	6 Mo < 1yr	1 - <2 yrs	2 yrs &Over	< 6 Months	6 Mo < 1yr	1 - <2 yrs	2 yrs &Over
Cheta	7,676	1,447	370	193	243	1,327	521	680	2,896
Decha	17,036	2,910	726	299	345	3,120	1,225	1,886	6,524
Menjiwo	11,192	1,895	427	302	235	2,006	985	816	4,528
Gimbo	13,034	2,313	738	462	268	2,387	917	1,316	4,634
Gewata	11,476	1,962	478	240	308	2,066	832	816	4,774
Chena	18,957	3,543	691	194	436	3,574	1,474	1,559	7,486
Bitu	7,146	1,336	213	104	138	1,301	441	469	3,143
Gesha Daka	7,665	1,395	85	80	98	1,248	349	463	3,947
Saylem	3,845	568	168	75	*	842	189	203	1,675
Gamo Gofa Zone	222,845	23,582	12,815	13,430	17,498	26,571	20,002	24,588	84,360
Arba Minch Zuria	14,494	1,965	562	927	1,317	1,601	1,549	1,580	4,994
Boreda	7,806	1,082	465	475	597	732	683	1,042	2,731
Mirab Abaya	15,658	1,698	840	840	1,157	2,145	1,238	2,005	5,734
Chenchu	5,284	528	404	394	637	472	349	503	1,998
Kemba	54,169	4,317	3,200	3,591	5,003	5,302	4,901	6,444	21,412
Bonkie	16,315	1,447	978	971	1,525	2,014	1,578	1,809	5,993
Dita	3,925	366	320	197	369	297	424	493	1,459
Daramalo	1,299	150	*	*	*	172	136	201	412
Kucha	22,858	2,723	1,419	1,467	1,374	2,762	2,173	2,245	8,694
Gofa Zuria	25,238	2,921	1,758	2,181	1,278	3,024	2,322	2,503	9,250
Zala	6,453	714	432	289	346	881	513	645	2,633
Uba Deber Tsehay	26,368	2,937	1,395	1,194	2,686	3,978	2,278	2,664	9,237
Melekoza	22,976	2,735	947	880	1,099	3,190	1,859	2,453	9,812
Bench-Maji Zone	62,847	8,415	3,127	2,180	3,253	8,482	5,611	6,994	24,786
Shewa Bench	8,504	1,147	369	141	*	952	753	868	4,106
Bench	15,443	2,447	582	374	*	2,450	1,543	1,670	6,031
Bero	2,049	222	78	158	147	322	84	207	831
Maji	8,036	924	443	310	666	1,030	742	914	3,008
Menit Goldiya	6,419	1,053	227	206	307	747	553	798	2,530
Menit Shasha	19,451	2,180	1,200	920	1,518	2,465	1,677	2,286	7,204
Sheko	2,945	441	229	72	99	516	260	253	1,075
Yem Special Wereda	14,953	1,509	1,341	269	325	1,660	1,628	1,133	7,089
Yem	14,953	1,509	1,341	269	325	1,660	1,628	1,133	7,089
Amaro Special Wereda	35,442	4,027	1,720	1,694	3,152	4,711	2,504	3,993	13,642
Amaro	35,442	4,027	1,720	1,694	3,152	4,711	2,504	3,993	13,642
Burji Special Wereda	22,637	2,571	1,544	1,133	2,327	2,481	1,723	1,899	8,957
Burji	22,637	2,571	1,544	1,133	2,327	2,481	1,723	1,899	8,957
Konso Special Wereda	159,294	12,791	8,892	11,620	24,838	15,049	11,090	15,058	59,955
Konso	159,294	12,791	8,892	11,620	24,838	15,049	11,090	15,058	59,955
Dirashe Special Wereda	48,420	4,719	3,287	3,434	5,387	4,946	3,860	5,184	17,605
Dirashe	48,420	4,719	3,287	3,434	5,387	4,946	3,860	5,184	17,605
Dawro Zone	56,311	7,505	4,137	2,726	2,840	7,794	5,713	5,455	20,142
Mareka Wereda	5,267	637	321	248	*	738	806	513	1,882
Gena Bosa Wereda	16,715	1,942	1,404	982	1,094	2,322	1,713	1,665	5,593
Gedo Walcha Wereda	20,373	2,896	1,506	1,144	1,012	2,632	1,873	1,731	7,578
Isara Wereda	6,631	851	435	155	466	970	492	673	2,590
Gorka Bersa Wereda	7,325	1,179	470	197	*	1,131	830	873	2,499
Basketo Special Wereda	3,755	389	83	*	257	696	299	441	1,565
Basketo	3,755	389	83	*	257	696	299	441	1,565
Konta Special Wereda	7,773	1,305	681	292	187	1,104	686	838	2,679
Ela	7,773	1,305	681	292	187	1,104	686	838	2,679

c) Urban Holdings

GEOGRAPHIC AREA	GOATS								
	ALL GOATS	MALE				FEMALES			
		< 6 Months	6 Mo < 1yr	1 - <2 yrs	2 yrs &Over	< 6 Months	6 Mo < 1yr	1 - <2 yrs	2 yrs &Over
(S.N.N.P.R)	31,536	3,607	2,378	2,034	3,129	3,344	2,497	2,883	11,663
Gurage Zone	4,869	689	344	204	376	494	350	425	1,987
Goru	155	26	15	*	*	4	9	30	60
Ezha	58	*	*	*	*	*	*	10	13
Kokir Gedebano Gutaze	38	3	5	11	8	1	-	-	10
Sodo	362	58	42	*	11	27	43	27	142
Meskanena Mareko	2,453	339	167	74	195	281	214	196	986
Selti	424	41	36	43	48	39	*	41	173
Gumer	81	*	14	*	*	*	*	*	29
Cheha	78	6	13	*	*	*	*	*	37
Enemorna Ener	130	11	*	*	23	13	11	*	57
Dalocha	422	86	18	27	30	36	36	42	148
Lanfuro	667	98	30	13	41	66	25	62	333
Hadiya Zone	3,634	344	259	297	490	362	270	230	1,382
Misha	302	31	19	47	63	23	*	*	93
Lemo	2,341	228	173	183	326	271	157	114	888
Badawacho	395	*	*	*	*	*	54	*	*
Soro	596	63	45	45	76	39	42	73	212
Kembata Alaba Tembaro Zone	2,285	255	158	111	151	230	218	286	876
Omo Sheleko	192	*	*	*	*	28	-	*	79
Angacha	322	31	22	*	*	33	*	*	137
Kedida Gamela	381	41	23	*	48	29	29	52	139
Alaba	661	61	51	48	48	52	73	78	251
Kacha Bira	729	97	44	27	*	88	98	85	270
Sidama Zone	3,963	334	392	414	636	357	345	360	1,126
Shebedino	413	30	30	55	40	36	57	*	159
Awasa	1,825	178	170	82	120	225	*	207	631
Arbegona	-	-	-	-	-	-	-	-	-
Dale	471	27	55	95	97	36	18	47	97
Aleta Wendo	530	28	81	89	200	13	*	34	74
Dara	294	*	27	33	130	*	*	16	37
Hula	*	*	19	26	*	*	*	*	*
Bensa	172	21	*	*	*	*	*	*	*
Aroresa	72	*	*	*	*	*	-	*	36
Gedio Zone	2,588	306	215	199	193	297	148	203	1,027
Wenago	1,639	204	113	131	91	184	87	139	690
Yirgachefe	313	40	30	24	*	41	30	27	107
Kochere	437	42	48	39	68	43	17	30	151
Bule	199	*	*	*	*	29	*	*	79
Wolayita Zone	2,016	214	190	99	156	188	219	247	702
Sodo Zuria	179	19	14	*	*	*	*	40	63
Boloso Sore	478	51	60	13	49	31	44	58	172
Damot Gale	267	35	*	*	37	20	30	*	99
Damot Wayde	302	29	31	*	*	40	47	43	90
Kindo Koysha	422	39	34	27	*	57	56	69	129
Offa	221	24	*	*	*	30	34	*	85
Humbo	148	*	*	*	*	-	*	*	64
South Omo Zone	2,287	183	151	148	318	225	215	251	795
Selamago	110	15	4	4	6	17	24	6	36
Bako Gazer	419	37	*	34	58	52	32	56	138
Hamer	970	79	86	57	125	85	107	114	316
Kuraz	788	52	48	53	130	70	52	76	306
Shaka Zone	390	55	31	*	17	60	40	*	154
Masha	144	*	*	*	*	*	*	*	68
Anderacha	*	*	-	-	-	*	-	*	*
Yeki	219	40	22	*	*	32	25	*	76
Kaffa Zone	2,000	317	118	83	67	345	123	172	775
Telo	143	*	-	-	*	*	*	*	63
Decha	123	*	*	*	*	*	*	*	48
Menjiwo	56	*	*	*	-	*	*	*	30
Gimbo	866	137	49	39	43	135	75	78	309

TABLE 7. 4c CONT'D

GEOGRAPHIC AREA	GOATS								
	ALL GOATS	MALE				FEMALE			
		< 6 Months	6 Mo < 1yr	1 - <2 yrs	2 yrs &Over	< 6 Months	6 Mo < 1yr	1 - <2 yrs	2 yrs &Over
Gewata	28	9	-	-	5	2	-	5	7
Chena	415	67	25	*	*	77	15	49	174
Bitu	195	40	*	*	*	26	*	*	81
Gesha Daka	76	6	6	-	-	35	-	-	29
Saylem	99	*	*	*	-	*	*	*	*
Gamo Gofa Zone	4,433	584	348	222	328	499	351	450	1,652
Arba Minch Zuria	2,532	364	203	138	168	262	200	241	955
Boreda	*	-	-	*	*	-	*	*	*
Mirab Abaya	372	53	41	*	*	32	*	67	131
Chencha	165	18	15	17	36	*	*	*	53
Kemba	71	*	-	-	*	*	-	-	28
Bonkie	34	*	*	-	*	*	*	*	*
Dita	2	-	-	2	-	-	-	-	-
Daramalo	319	18	41	18	6	41	35	35	124
Kucha	189	33	*	*	*	25	25	13	69
Gofa Zuria	270	36	16	*	23	44	*	23	117
Zala	75	13	3	5	8	5	8	3	29
Uba Deber Tsehay	291	26	*	*	*	56	37	*	101
Melekoza	78	*	*	*	-	*	-	*	*
Bench-Maji Zone	653	86	20	27	81	87	37	48	266
Shewa Bench	71	*	*	*	*	11	*	*	30
Bench	142	16	10	*	*	*	20	*	50
Bero	94	*	-	*	*	*	-	-	55
Maji	61	17	-	*	*	*	*	-	*
Menit Goldiya	95	*	-	*	*	*	*	*	25
Menit Shasha	129	11	4	-	18	14	-	18	64
Sheko	61	12	*	*	*	*	*	*	21
Yem Special Wereda	149	17	17	-	8	-	17	25	66
Yem	149	17	17	-	8	-	17	25	66
Amaro Special Wereda	234	16	*	21	20	12	*	*	92
Amaro	234	16	*	21	20	12	*	*	92
Burji Special Wereda	333	17	*	*	66	43	27	*	148
Burji	333	17	*	*	66	43	27	*	148
Konso Special Wereda	827	61	30	75	158	79	61	47	317
Konso	827	61	30	75	158	79	61	47	317
Dirashe Special Wereda	386	38	25	54	49	41	19	31	129
Dirashe	386	38	25	54	49	41	19	31	129
Dawro Zone	207	32	17	22	3	*	18	20	89
Mareka Wereda	97	25	*	11	-	*	*	*	41
Gena Bosa Wereda	39	-	-	7	3	-	10	7	13
Gedo Walcha Wereda	19	3	5	-	-	-	-	3	8
Isara Wereda	*	-	*	-	-	-	-	-	*
Gorka Bersa Wereda	*	*	*	*	-	*	-	*	*
Basketo Special Wereda	78	*	-	28	*	-	*	*	*
Basketo	78	*	-	28	*	-	*	*	*
Konta Special Wereda	207	50	*	*	*	*	*	32	59
Ela	207	50	*	*	*	*	*	32	59

TABLE 7-5: NUMBER OF HORSES AND ASSES BY AGE AND SEX OF ANIMAL, REGION, ZONE, AND WEREDA

a) Both Rural and Urban Holdings

GEOGRAPHIC AREA	HORSES AND ASSES									
	HORSES					ASSES				
	ALL HORSES	MALE		FEMALE		ALL ASSES	MALE		FEMALE	
		< 3 Years	3 Yrs & more	< 3 Years	3 Yrs & more		< 3 Years	3 Yrs & more	< 3 Years	3 Yrs & more
(S.N.N.P.R)	292,496	28,346	117,002	29,353	117,795	305,089	28,995	116,411	28,639	131,045
Gurage Zone	72,240	8,124	21,397	8,542	34,177	71,519	7,828	24,532	6,530	32,629
Goro	-	-	-	-	-	5,589	594	2,865	401	1,729
Ezha	5,178	716	968	879	2,615	565	*	187	*	242
Kokir Gedebano Gutaze	3,529	240	1,671	244	1,374	3,911	297	2,363	*	1,015
Sodo	3,032	424	956	360	1,292	10,525	1,482	3,707	881	4,454
Meskanena Mareko	2,462	*	1,635	*	363	11,434	1,269	4,322	719	5,124
Selti	3,533	547	1,723	328	935	8,231	1,006	3,148	649	3,428
Gumer	25,528	2,519	5,160	3,293	14,555	1,178	*	353	*	666
Cheha	*	*	*	*	*	1,197	*	844	*	*
Enemorna Eaner	*	*	1,328	*	*	1,703	*	897	*	*
Dalocha	174	-	141	-	*	11,973	1,442	2,089	1,557	6,884
Lanfro	1,253	*	1,151	-	*	11,835	1,194	2,349	1,558	6,733
Akilina Mohor	5,264	693	1,800	411	2,360	1,295	*	684	*	541
Aloch Wuriro	14,421	1,856	3,611	2,040	6,913	1,435	-	473	*	881
Endegan	4,239	409	1,112	462	2,255	648	*	251	74	293
Hadiya Zone	35,418	2,194	13,111	3,703	16,411	42,446	3,834	11,700	4,361	22,552
Misha(Konteb)	16,096	1,169	6,089	1,322	7,515	9,184	719	2,570	1,045	4,851
Lemo	11,164	733	2,654	1,532	6,245	16,281	1,310	3,822	1,795	9,353
Badawacho	*	-	*	-	*	10,151	1,058	2,588	1,108	5,398
Soro	8,065	293	4,321	848	2,604	6,830	747	2,720	413	2,950
Kembata Alaba Tembaro Zone	12,059	982	4,878	807	5,392	45,180	4,996	14,433	4,278	21,473
Omo Sheleko	1,161	*	*	*	741	2,065	149	1,224	*	628
Angacha	4,944	316	1,917	377	2,333	6,793	363	4,437	305	1,689
Kedida Gamela	1,194	*	449	*	567	6,234	362	4,432	*	1,062
Alaba	2,583	315	1,004	*	1,207	27,661	4,042	2,421	3,349	17,849
Kacha Bira	2,177	*	1,283	190	544	2,427	*	1,919	*	245
Sidama Zone	49,150	4,298	23,457	3,978	17,417	48,653	3,977	20,249	4,433	19,994
Shebedino	*	*	1,696	*	*	19,329	1,385	5,311	2,310	10,323
Awasa	5,161	518	3,033	421	1,189	13,961	2,188	3,299	1,246	7,228
Arbegona	6,402	662	2,799	794	2,147	*	-	*	-	-
Dale	*	-	*	*	*	5,425	*	5,125	*	*
Aleta Wendo	1,126	*	393	-	*	2,957	-	2,815	-	*
Dara	3,765	*	1,669	*	1,628	154	-	154	-	-
Hula	14,507	1,090	6,301	1,226	5,890	2,323	*	1,226	*	625
Bensa	8,909	1,006	3,912	1,132	2,859	1,172	*	760	-	*
Aroresa	3,492	316	2,135	*	985	3,161	145	1,389	414	1,212
Gedio Zone	26,294	2,293	13,214	2,083	8,705	3,256	*	2,070	362	*
Wenago	1,377	*	1,023	-	*	720	*	633	*	-
Yirgachefe	2,405	*	1,606	*	547	268	-	221	*	-
Kochere	11,867	1,124	6,253	869	3,620	2,168	*	1,149	*	*
Bule	10,646	856	4,332	1,166	4,292	*	-	*	*	-
Wolayita Zone	1,951	*	574	*	1,158	20,137	1,006	14,036	1,011	4,084
Sodo Zuria	*	*	*	-	*	2,704	*	2,654	-	*
Boloso Sore	-	-	-	-	-	4,928	*	4,779	-	*
Damot Gale	*	-	*	-	*	1,755	*	1,529	*	*
Damot Wayde	-	-	-	-	-	6,593	565	2,441	605	2,982
Kindo Koysa	*	-	*	-	-	827	-	821	*	-
Offa	*	*	*	*	*	569	*	456	*	*
Humbo	-	-	-	-	-	2,761	234	1,357	254	916
South Omo Zone	7,214	444	2,851	689	3,230	48,353	5,312	14,910	5,893	22,237
Selamago	-	-	-	-	-	57	-	57	-	-
Bako Gazer	5,235	*	2,420	472	2,049	4,739	*	1,521	*	*
Gelila	1,925	141	422	208	1,154	*	-	*	*	-
Hamer	-	-	-	-	-	2,741	339	638	*	1,198
Kuraz	-	-	-	-	-	39,124	3,731	12,132	4,738	18,522
Bena Tsemay	*	*	*	*	*	1,652	281	536	226	608
Shaka Zone	3,465	211	2,568	137	549	478	-	478	-	-

TABLE 7. 5a CONT'D

GEOGRAPHIC AREA	HORSES AND ASSES									
	HORSES					ASSES				
	ALL HORSES	MALE		FEMALE		ALL ASSES	MALE		FEMALE	
		< 3 Years	3 Yrs & more	< 3 Years	3 Yrs & more		< 3 Years	3 Yrs & more	< 3 Years	3 Yrs & more
Masha	1,857	122	1,458	62	215	13	-	13	-	-
Anderacha	1,338	89	861	75	313	*	-	*	-	-
Yeki	*	-	*	-	*	462	-	462	-	-
Kaffa zone	42,073	5,447	21,203	4,224	11,199	1,429	*	1,037	235	128
Telo	6,419	1,073	2,344	897	2,105	281	-	192	73	*
Cheta	939	135	469	73	262	*	-	*	-	-
Decha	3,037	*	1,603	269	911	*	-	*	-	-
Menjiwo	5,564	884	2,528	516	1,637	*	-	*	-	-
Gimbo	1,174	194	358	138	484	747	*	587	*	68
Gewata	3,465	284	2,352	255	574	*	-	*	-	-
Chena	4,169	475	1,777	478	1,439	*	-	*	-	-
Biti	4,406	416	2,230	434	1,326	-	-	-	-	-
Gesha Daka	8,528	1,160	5,060	758	1,551	*	-	*	-	-
Saylem	4,372	573	2,482	407	910	80	-	-	36	44
Gamo Gofa Zone	23,194	2,080	7,938	2,783	10,393	6,340	458	3,914	297	1,671
Arba Minch Zuria	*	-	*	-	*	1,168	*	*	*	685
Boreda	-	-	-	-	-	1,446	*	1,157	*	*
Mirab Abaya	191	*	158	-	*	679	*	610	-	*
Chenchu	4,882	489	2,031	668	1,694	-	-	-	-	-
Kemba	1,586	*	797	*	632	*	-	*	-	-
Bonkie	6,111	641	2,338	521	2,611	423	*	282	-	119
Dita	3,657	395	823	635	1,805	*	-	*	-	-
Daramalo	373	*	*	*	163	134	-	134	-	-
Kucha	-	-	-	-	-	658	*	596	-	*
Gofa Zuria	2,585	*	216	517	1,678	*	*	*	*	*
Zala	-	-	-	-	-	*	*	*	-	*
Uba Deber Tsehay	1,060	*	401	*	537	*	*	*	88	120
Melekoza	2,198	162	626	243	1,167	465	-	465	-	-
Bench-Maji Zone	7,203	730	1,998	806	3,670	364	62	88	*	*
Shewa Bench	3,904	497	829	552	2,024	-	-	-	-	-
Bench	1,971	*	633	*	1,076	*	-	*	*	-
Bero	-	-	-	-	-	*	-	*	-	-
Maji	-	-	-	-	-	-	-	-	-	-
Menit Goldiya	864	105	222	85	451	-	-	-	-	-
Menit Shasha	23	-	14	-	*	18	-	18	-	-
Sheko	442	*	299	*	110	169	62	65	31	*
Yem Special Wereda	839	*	208	121	490	2,117	134	801	79	1,103
Yem	839	*	208	121	490	2,117	134	801	79	1,103
Amaro Special Wereda	3,916	645	1,090	563	1,618	529	*	382	*	*
Amaro	3,916	645	1,090	563	1,618	529	*	382	*	*
Burji Special Wereda	-	-	-	-	-	2,785	390	1,176	301	919
Burji	-	-	-	-	-	2,785	390	1,176	301	919
Konso Special Wereda	-	-	-	-	-	2,941	279	1,198	*	1,309
Konso	-	-	-	-	-	2,941	279	1,198	*	1,309
Dirashe Special Wereda	*	-	*	-	*	6,425	342	4,123	291	1,669
Dirashe	*	-	*	-	*	6,425	342	4,123	291	1,669
Dawro Zone	6,277	634	1,910	757	2,977	1,855	*	1,056	186	556
Mareka Wereda	1,478	128	683	116	551	306	-	192	*	*
Gena Bosa Wereda	97	*	81	-	-	721	*	406	*	179
Gedo Walcha Wereda	814	*	*	146	500	583	5	350	*	185
Isara Wereda	2,106	232	581	203	1,090	*	-	*	-	*
Gorka Bersa Wereda	1,782	172	483	291	836	219	*	*	-	123
Basketo Special Wereda	307	*	157	*	67	201	*	171	-	*
Basketo	307	*	157	*	67	201	*	171	-	*
Konta Special Wereda	764	*	347	*	313	81	-	57	*	*
Ela	764	*	347	*	313	81	-	57	*	*

b) Rural Holdings

GEOGRAPHIC AREA	HORSES AND ASSES									
	ALL HORSES	HORSES				ALL ASSES	ASSES			
		MALE		FEMALE			MALE		FEMALE	
		< 3 Years	3 Yrs & more	< 3 Years	3 Yrs & more		< 3 Years	3 Yrs & more	< 3 Years	3 Yrs & more
(S.N.N.P.R)	288,240	28,071	114,693	29,025	116,451	299,775	28,673	113,287	28,248	129,567
Gurage Zone	71,753	8,104	21,147	8,488	34,015	70,332	7,775	23,671	6,450	32,436
Goru	-	-	-	-	-	5,538	594	2,818	401	1,726
Ezha	5,178	716	968	879	2,615	560	*	187	*	239
Kokir Gedebano Gutaze	3,527	240	1,669	244	1,374	3,907	297	2,359	*	1,015
Sodo	3,032	424	956	360	1,292	10,408	1,474	3,637	876	4,421
Meskanena Mareko	2,251	*	1,439	*	357	10,654	1,247	3,713	667	5,028
Selti	3,533	547	1,723	328	935	8,201	1,004	3,126	649	3,423
Gumer	25,261	2,508	5,114	3,238	14,401	1,156	-	353	*	655
Cheha	*	*	*	*	*	1,185	*	832	*	*
Enemorna Ener	*	-	1,324	*	*	1,669	*	865	*	*
Dalocha	174	-	141	-	*	11,912	1,435	2,063	1,547	6,866
Lanfuro	1,250	*	1,149	-	*	11,762	1,188	2,311	1,553	6,710
Akiliina Mohr	5,264	693	1,800	411	2,360	1,295	*	684	*	541
Alicho Woriro	14,421	1,856	3,611	2,040	6,913	1,435	-	473	*	881
Endegagn	4,239	409	1,112	462	2,255	648	*	251	74	293
Hadiya Zone	34,613	2,102	12,862	3,621	16,027	40,561	3,668	11,177	4,123	21,593
Misha	15,691	1,136	5,949	1,271	7,335	9,011	704	2,518	1,036	4,754
Lemo	10,850	673	2,596	1,509	6,071	14,758	1,169	3,460	1,574	8,554
Badawacho	*	-	*	-	*	10,105	1,058	2,575	1,103	5,368
Soro	7,979	293	4,270	841	2,575	6,687	738	2,624	409	2,917
Kembata Alaba Tembaro Zone	11,711	957	4,736	783	5,236	44,480	4,970	13,885	4,258	21,366
Omo Sheleko	1,142	*	*	*	727	2,014	149	1,177	*	624
Angacha	4,676	292	1,829	358	2,198	6,474	343	4,245	290	1,596
Kedida Gamela	1,188	*	449	*	561	6,073	356	4,276	*	1,062
Alaba	2,531	315	953	*	1,205	27,609	4,042	2,386	3,344	17,838
Kacha Bira	2,174	*	1,280	190	544	2,311	*	1,802	*	245
Sidama Zone	48,249	4,258	22,833	3,929	17,228	48,123	3,946	19,799	4,433	19,946
Shebedino	*	*	1,696	*	*	19,293	1,385	5,277	2,310	10,321
Awasa	4,778	518	2,650	421	1,189	13,646	2,159	3,046	1,246	7,196
Arbegona	6,292	654	2,753	788	2,097	*	-	*	-	-
Dale	*	-	*	*	*	5,395	-	5,100	*	*
Aleta Wendo	1,124	*	393	-	*	2,934	-	2,792	-	*
Dara	3,761	*	1,665	*	1,628	*	-	*	-	-
Hula	14,319	1,075	6,214	1,208	5,821	2,275	*	1,180	*	623
Bensa	8,888	1,006	3,895	1,131	2,857	1,132	*	724	-	*
Aroresa	3,304	298	2,056	*	918	3,157	145	1,389	414	1,208
Gedio Zone	25,860	2,265	13,009	2,052	8,533	3,149	*	1,979	362	*
Wenago	1,328	*	974	-	*	672	-	588	*	-
Yirgachefe	2,399	*	1,601	*	547	264	-	216	*	-
Kochere	11,757	1,109	6,191	869	3,587	2,119	*	1,115	*	*
Bule	10,375	843	4,244	1,136	4,153	*	-	*	*	-
Wolayita Zone	1,945	*	568	*	1,158	19,701	1,002	13,659	1,001	4,039
Sodo Zuria	*	*	*	-	*	2,604	-	2,559	-	*
Boloso Sore	-	-	-	-	-	4,729	*	4,611	-	-
Damot Gale	*	-	*	-	*	1,727	*	1,501	*	*
Damot Wayde	-	-	-	-	-	6,568	561	2,429	602	2,975
Kindo Koysha	*	-	*	-	-	812	-	812	-	-
Offa	*	*	*	*	*	521	*	409	*	*
Humbo	-	-	-	-	-	2,739	234	1,337	254	914
South Omo Zone	7,099	444	2,786	681	3,189	48,297	5,306	14,883	5,885	22,223
Selamago	-	-	-	-	-	57	-	57	-	-
Bako Gazer	5,120	*	2,355	463	2,008	4,732	*	1,514	*	*
Gelila	1,925	141	422	208	1,154	*	-	*	*	-
Hamer	-	-	-	-	-	2,729	337	633	*	1,194
Kuraz	-	-	-	-	-	39,087	3,727	12,117	4,732	18,511
Bena Tsemay	*	*	*	*	*	1,652	281	536	226	608
Shaka Zone	3,348	209	2,474	137	528	457	-	457	-	-

TABLE 7. 5b CONT'D

GEOGRAPHIC AREA	HORSES AND ASSES									
	HORSES					ASSES				
	ALL HORSES	MALE		FEMALE		ALL ASSES	MALE		FEMALE	
		< 3 Years	3 Yrs & more	< 3 Years	3 Yrs & more		< 3 Years	3 Yrs & more	< 3 Years	3 Yrs & more
Masha	1,810	122	1,419	62	207	-	-	-	-	-
Anderacha	1,280	87	818	75	300	-	-	-	-	-
Yeki	*	-	*	-	*	457	-	457	-	-
Kaffa Zone	41,553	5,416	20,862	4,180	11,095	1,337	*	966	232	117
Telo	6,351	1,073	2,297	892	2,089	281	-	192	73	*
Cheta	939	135	469	73	262	*	-	*	*	-
Decha	3,024	*	1,592	269	909	*	-	-	*	-
Menjiwo	5,549	884	2,513	516	1,637	*	-	*	-	-
Gimbo	1,164	191	356	135	482	677	*	538	*	*
Gewata	3,465	284	2,352	255	574	*	-	-	-	-
Chena	4,101	475	1,738	475	1,414	*	-	*	-	-
Bitu	4,352	414	2,201	427	1,309	-	-	-	-	-
Gesha Daka	8,406	1,148	4,978	752	1,527	*	-	*	-	-
Saylem	4,203	559	2,367	387	891	80	-	-	36	44
Gamo Gofa Zone	23,107	2,070	7,873	2,781	10,383	6,308	453	3,893	296	1,665
Arba Minch Zuria	*	-	*	-	*	1,159	*	*	*	680
Boreda	-	-	-	-	-	1,430	*	1,140	*	*
Mirab Abaya	191	*	158	-	*	679	*	610	-	*
Chenchu	4,813	481	1,970	668	1,694	-	-	-	-	-
Kemba	1,586	*	797	*	632	*	*	-	*	*
Bonkie	6,111	641	2,338	521	2,611	423	*	282	-	119
Dita	3,640	393	819	633	1,795	*	*	*	*	-
Daramalo	373	*	*	*	163	134	-	134	-	-
Kucha	-	-	-	-	-	651	*	592	-	*
Gofa Zuria	2,585	*	216	517	1,678	*	*	*	*	*
Zala	-	-	-	-	-	*	*	*	-	*
Uba Deber Tsehay	1,060	*	401	*	537	*	*	*	88	120
Melekoza	2,198	162	626	243	1,167	465	-	465	-	-
Bench-Maji Zone	7,014	728	1,867	792	3,627	344	62	68	*	*
Shewa Bench	3,801	497	756	546	2,001	-	-	-	-	-
Bench	1,932	*	609	*	1,066	*	-	-	*	-
Bero	-	-	-	-	-	*	-	*	-	-
Maji	-	-	-	-	-	-	-	-	-	-
Menit Goldiya	823	105	197	80	441	-	-	-	-	-
Menit Shasha	*	-	*	-	*	-	-	-	-	-
Sheko	442	*	299	*	110	169	62	65	31	*
Yem Special Wereda	822	*	208	113	482	2,117	134	801	79	1,103
Yem	822	*	208	113	482	2,117	134	801	79	1,103
Amaro Special Wereda	3,916	645	1,090	563	1,618	529	*	382	*	*
Amaro	3,916	645	1,090	563	1,618	529	*	382	*	*
Burji Special Wereda	-	-	-	-	-	2,736	386	1,157	295	897
Burji	-	-	-	-	-	2,736	386	1,157	295	897
Konso Special Wereda	-	-	-	-	-	2,865	274	1,192	*	1,265
Konso	-	-	-	-	-	2,865	274	1,192	*	1,265
Dirashe Special Wereda	*	-	*	-	*	6,388	342	4,089	291	1,666
Dirashe	*	-	*	-	*	6,388	342	4,089	291	1,666
Dawro Zone	6,052	608	1,778	744	2,922	1,817	*	1,040	183	545
Mareka Wereda	1,411	122	640	113	536	296	-	188	*	*
Gena Bosa Wereda	97	*	81	-	-	721	*	406	*	179
Gedo Walcha Wereda	800	*	*	146	498	572	-	350	*	180
Isara Wereda	2,015	224	522	203	1,067	*	-	*	-	*
Gorka Bersa Wereda	1,729	160	465	282	822	202	-	*	-	120
Basketo Special Wereda	307	*	157	*	67	191	*	167	-	*
Basketo	307	*	157	*	67	191	*	167	-	*
Konta Special Wereda	758	*	341	*	313	*	-	*	-	*
Ela	758	*	341	*	313	*	-	*	-	*

GEOGRAPHIC AREA	HORSES AND ASSES									
	HORSES					ASSES				
	ALL HORSES	MALE		FEMALE		ALL ASSES	MALE		FEMALE	
		< 3 Years	3 Yrs & more	< 3 Years	3 Yrs & more		< 3 Years	3 Yrs & more	< 3 Years	3 Yrs & more
(S.N.N.P.R)	4,257	276	2,309	328	1,344	5,315	322	3,124	391	1,478
Gurage Zone	486	*	251	55	162	1,187	53	861	79	193
Goru	-	-	-	-	-	50	-	47	-	*
Ezha	-	-	-	-	-	*	*	-	-	*
Kokir Gedebano Gutaze	3	-	3	-	-	4	-	4	-	-
Sodo	-	-	-	-	-	117	8	71	*	33
Meskanena Mareko	211	*	196	-	7	780	23	609	52	96
Selti	-	-	-	-	-	30	*	22	-	*
Gumer	267	*	47	55	155	22	*	-	*	11
Cheha	-	-	-	-	-	12	-	12	-	-
Enemorna Ener	*	-	*	-	-	34	-	32	*	*
Dalocha	-	-	-	-	-	61	*	26	10	18
Lanfuro	*	-	*	-	-	73	*	38	*	24
Hadiya Zone	805	92	248	81	383	1,885	166	523	238	958
Misha	405	32	140	51	181	173	*	52	*	98
Lemo	314	60	58	*	174	1,522	141	362	221	799
Badawacho	-	-	-	-	-	47	-	*	*	-
Soro	86	-	51	*	28	143	*	96	*	32
Kembata Alaba Tembaro Zone	348	25	142	25	157	701	25	548	20	108
Omo Sheleko	19	-	-	*	*	51	-	48	-	*
Angacha	267	25	88	20	135	319	*	193	*	92
Kedida Gamela	*	-	-	-	*	162	*	156	-	-
Alaba	53	-	51	-	-	52	-	35	*	*
Kacha Bira	*	-	*	-	-	117	-	117	-	-
Sidama Zone	901	40	624	49	189	530	*	451	-	48
Shebedino	-	-	-	-	-	36	-	34	-	*
Awasa	383	-	383	-	-	315	*	253	-	*
Arbegona	110	*	46	*	50	*	-	*	-	-
Dale	*	-	*	-	-	29	*	25	-	*
Aleta Wendo	*	-	-	-	*	23	-	23	-	-
Dara	*	-	*	-	-	26	-	26	-	-
Hula	188	*	87	17	69	*	-	*	-	*
Bensa	21	-	17	*	*	40	-	35	-	*
Aroresa	188	18	80	24	67	*	-	-	-	*
Gedio Zone	435	28	205	31	172	107	*	91	-	*
Wenago	49	-	49	-	-	47	*	45	-	-
Yirgachefe	*	-	*	-	-	*	-	*	-	-
Kochere	110	*	62	-	33	49	*	34	-	*
Bule	271	*	88	31	140	*	-	*	-	-
Wolayita Zone	*	-	*	-	-	436	*	377	*	44
Sodo Zuria	*	-	*	-	-	100	*	95	-	*
Boloso Sore	-	-	-	-	-	198	-	167	-	*
Damot Gale	-	-	-	-	-	28	-	28	-	-
Damot Wayde	-	-	-	-	-	25	*	*	*	*
Kindo Koysa	-	-	-	-	-	*	-	*	*	-
Offa	-	-	-	-	-	47	-	47	-	-
Humbo	-	-	-	-	-	*	-	*	-	*
South Omo Zone	115	-	65	*	42	*	*	*	*	*
Selamago	-	-	-	-	-	-	-	-	-	-
Bako Gazer	115	-	65	*	42	*	-	*	-	-
Hamer	-	-	-	-	-	*	*	*	*	*
Kuraz	-	-	-	-	-	*	*	*	*	*
Shaka Zone	117	*	94	-	20	20	-	20	-	-
Masha	47	-	39	-	*	13	-	13	-	-
Anderacha	58	*	43	-	*	-	-	*	-	-
Yeki	*	-	*	-	-	*	-	*	-	-
Kaffa Zone	520	31	341	44	104					

TABLE 7. 5c CONT'D

GEOGRAPHIC AREA	HORSES AND ASSES									
	HORSES					ASSES				
	ALL HORSES	MALE		FEMALE		ALL ASSES	MALE		FEMALE	
		< 3 Years	3 Yrs & more	< 3 Years	3 Yrs & more		< 3 Years	3 Yrs & more	< 3 Years	3 Yrs & more
Chena	67	-	39	*	26	14	-	14	-	-
Bitu	55	*	29	*	17	-	-	-	-	-
Gesha Daka	122	12	82	6	23	-	-	-	-	-
Saylem	169	*	116	*	19	-	-	-	-	-
Gamo Gofa Zone	86	*	65	2	10	32	*	21	*	*
Arba Minch Zuria	-	-	-	-	-	*	*	*	*	*
Boreda	-	-	-	-	-	16	-	16	-	-
Mirab Abaya	-	-	-	-	-	-	-	-	-	-
Chenchu	69	*	61	-	-	-	-	-	-	-
Kemba	-	-	-	-	-	-	-	-	-	-
Bonkie	-	-	-	-	-	-	-	-	-	-
Dita	17	2	4	2	10	-	-	-	-	-
Daramalo	-	-	-	-	-	-	-	-	-	-
Kucha	-	-	-	-	-	*	*	*	-	-
Gofa Zuria	-	-	-	-	-	-	-	-	-	-
Zala	-	-	-	-	-	-	-	-	-	-
Uba Deber Tsehay	-	-	-	-	-	-	-	-	-	-
Melekoza	-	-	-	-	-	-	-	-	-	-
Bench-Maji Zone	189	*	131	*	43	20	-	20	-	-
Shewa Bench	103	-	73	*	23	-	-	-	-	-
Bench	39	*	*	*	*	*	-	*	-	-
Bero	-	-	-	-	-	-	-	-	-	-
Maji	-	-	-	-	-	-	-	-	-	-
Menit Goldiya	41	-	*	*	*	-	-	-	-	-
Menit Shasha	7	-	7	-	-	18	-	18	-	-
Sheko	-	-	-	-	-	-	-	-	-	-
Yem Special Wereda	17	-	-	8	8	-	-	-	-	-
Yem	17	-	-	8	8	-	-	-	-	-
Amaro Special Wereda	-	-	-	-	-	-	-	-	-	-
Amaro	-	-	-	-	-	-	-	-	-	-
Burji Special Wereda	-	-	-	-	-	49	*	19	*	22
Burji	-	-	-	-	-	49	*	19	*	22
Konso Special Wereda	-	-	-	-	-	76	*	*	*	44
Konso	-	-	-	-	-	76	*	*	*	44
Dirashe Special Wereda	-	-	-	-	-	37	-	33	-	*
Dirashe	-	-	-	-	-	37	-	33	-	*
Dawro Zone	225	26	132	*	54	38	8	16	*	11
Mareka Wereda	68	*	44	*	*	*	-	*	*	*
Gena Bosa Wereda	-	-	-	-	-	-	-	-	-	-
Gedo Walcha Wereda	14	-	11	-	3	11	5	-	-	5
Isara Wereda	91	*	59	-	*	-	-	-	-	-
Gorka Bersa Wereda	53	12	19	*	14	16	*	12	-	*
Basketo Special Wereda	-	-	-	-	-	*	-	*	-	*
Basketo	-	-	-	-	-	*	-	*	-	*
Konta Special Wereda	*	-	*	-	-	39	-	36	*	-
Ela	*	-	*	-	-	39	-	36	*	-

a) Both rural and Urban Holdings

GEOGRAPHIC AREA	MULES					CAMELS				
	All Mules	MALE		FEMALE		All Camels	MALE		FEMALE	
		< 3 Years	3 Years and Older	< 3 Years	3 Years and Older		< 4 Years	4 Years and Older	< 4 Years	4 Years and Older
(S.N.N.P.R)	70,365	3,644	33,621	3,042	30,058	1,300	243	245	188	624
Gurage Zone	11,854	1,045	5,691	913	4,206	-	-	-	-	-
Goro	527	-	*	*	*	-	-	-	-	-
Ezha	270	*	*	-	*	-	-	-	-	-
Kokir Gedebano Gutaze	113	*	*	-	*	-	-	-	-	-
Sodo	1,669	*	1,028	*	509	-	-	-	-	-
Meskanena Mareko	*	-	*	-	*	-	-	-	-	-
Selti	495	*	320	-	*	-	-	-	-	-
Gumer	501	*	*	306	*	-	-	-	-	-
Cheha	757	*	212	*	476	-	-	-	-	-
Enemorna Eaner	1,812	-	541	*	1,103	-	-	-	-	-
Dalocha	2,549	501	1,352	*	589	-	-	-	-	-
Lanfro	1,765	*	1,474	-	217	-	-	-	-	-
Akilina Mohor	619	-	179	*	395	-	-	-	-	-
Aloch Wuriro	121	*	*	*	-	-	-	-	-	-
Endegan	330	*	*	73	100	-	-	-	-	-
Hadiya Zone	12,753	921	5,549	393	5,890	-	-	-	-	-
Misha(Konteb)	5,418	*	2,657	*	2,536	-	-	-	-	-
Lemo	3,568	460	1,342	*	1,535	-	-	-	-	-
Badawacho	*	-	-	-	*	-	-	-	-	-
Soro	3,622	*	1,550	*	1,674	-	-	-	-	-
Kembata Alaba Tem.. Zone	5,330	236	2,251	229	2,615	-	-	-	-	-
Omo Sheleko	883	*	500	*	308	-	-	-	-	-
Angacha	1,187	*	350	*	644	-	-	-	-	-
Kedida Gamela	660	*	383	*	*	-	-	-	-	-
Alaba	2,346	-	849	*	1,394	-	-	-	-	-
Kacha Bira	254	-	*	-	*	-	-	-	-	-
Sidama Zone	3,959	*	1,770	*	1,948	-	-	-	-	-
Shebedino	-	-	-	-	-	-	-	-	-	-
Awasa	369	-	*	-	*	-	-	-	-	-
Arbegona	*	-	*	-	*	-	-	-	-	-
Dale	-	-	-	-	-	-	-	-	-	-
Aleta Wendo	*	-	*	-	-	-	-	-	-	-
Dara	591	*	213	-	337	-	-	-	-	-
Hula	868	-	678	*	*	-	-	-	-	-
Bensa	615	-	238	-	378	-	-	-	-	-
Aroresa	1,406	-	349	*	992	-	-	-	-	-
Gedio Zone	5,244	237	2,784	*	2,106	-	-	-	-	-
Wenago	1,715	*	904	-	727	-	-	-	-	-
Yirgachefe	851	-	551	*	251	-	-	-	-	-
Kochere	1,770	*	909	-	844	-	-	-	-	-
Bule	908	*	420	*	285	-	-	-	-	-
Wolayita Zone	2,174	-	1,398	*	649	-	-	-	-	-
Sodo Zuria	289	-	*	*	193	-	-	-	-	-
Boloso Sore	379	-	*	-	*	-	-	-	-	-
Damot Gale	*	-	*	-	-	-	-	-	-	-
Damot Wayde	*	-	*	-	-	-	-	-	-	-
Kindo Koysha	404	-	219	*	*	-	-	-	-	-
Offa	795	-	584	*	184	-	-	-	-	-
Humbo	*	-	*	-	-	-	-	-	-	-
South Omo Zone	3,091	*	*	78	1,336	1,300	243	245	188	624
Selamago	-	-	-	-	-	-	-	-	-	-
Bako Gazer	2,535	*	*	*	1,022	-	-	-	-	-
Gelila	460	-	158	40	263	-	-	-	-	-
Hamer	-	-	-	-	-	-	-	-	-	-
Kuraz	*	*	*	*	*	1,300	243	245	188	624
Bena Tsemav	-	-	-	-	-	-	-	-	-	-

TABLE 7. 6a CONT'D

GEOGRAPHIC AREA	MULES					CAMELS				
	All Mules	MALE		FEMALE		All Camels	MALE		FEMALE	
		< 3 Years	3 Years and Older	< 3 Years	3 Years and Older		<4 Years	4 Years and Older	<4 Years	4 Years and Older
Shaka Zone	304	-	197	-	107	-	-	-	-	-
Masha	109	-	75	-	34	-	-	-	-	-
Anderacha	66	-	41	-	25	-	-	-	-	-
Yeki	*	-	*	-	*	-	-	-	-	-
Kaffa zone	8,031	367	4,824	290	2,550	-	-	-	-	-
Telo	1,206	*	778	*	324	-	-	-	-	-
Cheta	507	-	412	-	95	-	-	-	-	-
Decha	1,605	*	1,095	-	459	-	-	-	-	-
Menjiwo	1,758	*	1,118	*	542	-	-	-	-	-
Gimbo	402	*	252	*	*	-	-	-	-	-
Gewata	285	-	143	-	142	-	-	-	-	-
Chena	1,109	*	516	*	515	-	-	-	-	-
Bitu	268	*	104	*	*	-	-	-	-	-
Gesha Daka	403	*	139	*	207	-	-	-	-	-
Saylem	489	*	267	*	140	-	-	-	-	-
Gamo Gofa Zone	9,397	272	3,506	344	5,275	-	-	-	-	-
Arba Minch Zuria	472	-	326	-	*	-	-	-	-	-
Boreda	233	-	179	-	54	-	-	-	-	-
Mirab Abaya	104	*	*	-	*	-	-	-	-	-
Chenchu	209	-	*	*	*	-	-	-	-	-
Kemba	995	*	406	-	556	-	-	-	-	-
Bonkie	2,020	*	854	*	834	-	-	-	-	-
Dita	480	*	235	-	196	-	-	-	-	-
Daramalo	131	-	*	-	117	-	-	-	-	-
Kucha	662	-	180	-	482	-	-	-	-	-
Gofa Zuria	1,889	*	376	*	1,374	-	-	-	-	-
Zala	259	-	*	-	220	-	-	-	-	-
Uba Deber Tsehay	495	-	251	*	229	-	-	-	-	-
Melekoza	1,450	-	542	-	907	-	-	-	-	-
Bench-Maji Zone	1,718	*	911	*	660	-	-	-	-	-
Shewa Bench	278	-	*	-	225	-	-	-	-	-
Bench	1,087	*	674	*	268	-	-	-	-	-
Bero	-	-	-	-	-	-	-	-	-	-
Maji	*	-	*	*	*	-	-	-	-	-
Menit Goldiya	63	-	*	-	42	-	-	-	-	-
Menit Shasha	21	-	11	-	11	-	-	-	-	-
Sheko	257	-	145	-	112	-	-	-	-	-
Yem Special Wereda	158	-	-	*	139	-	-	-	-	-
Yem	158	-	-	*	139	-	-	-	-	-
Amaro Special Wereda	960	*	472	-	346	-	-	-	-	-
Amaro	960	*	472	-	346	-	-	-	-	-
Burji Special Wereda	115	-	61	-	54	-	-	-	-	-
Burji	115	-	61	-	54	-	-	-	-	-
Konso Special Wereda	-	-	-	-	-	-	-	-	-	-
Konso	-	-	-	-	-	-	-	-	-	-
Dirashe Special Wereda	194	-	146	-	*	-	-	-	-	-
Dirashe	194	-	146	-	*	-	-	-	-	-
Dawro Zone	4,453	254	2,068	228	1,902	-	-	-	-	-
Mareka Wereda	756	*	436	-	284	-	-	-	-	-
Gena Bosa Wereda	1,278	70	606	*	532	-	-	-	-	-
Gedo Walcha Wereda	1,220	*	512	*	574	-	-	-	-	-
Isara Wereda	551	*	223	*	276	-	-	-	-	-
Gorka Bersa Wereda	647	*	291	*	235	-	-	-	-	-
Basketo Special Wereda	358	-	210	*	133	-	-	-	-	-
Basketo	358	-	210	*	133	-	-	-	-	-
Konta Special Wereda	270	-	177	-	*	-	-	-	-	-
Ela	270	-	177	-	*	-	-	-	-	-

b) Rural Holdings

GEOGRAPHIC AREA	MULES					CAMELS				
	All Mules	MALE		FEMALE		All Camels	MALE		FEMALE	
		< 3 Years	3 Years and Older	< 3 Years	3 Years and Older		< 4 Years	4 Years and Older	< 4 Years	4 Years and Older
(S.N.N.P.R)	69,416	3,611	33,174	2,998	29,633	1,289	242	242	186	619
Gurage Zone	11,796	1,045	5,675	913	4,163	-	-	-	-	-
Goru	524	-	*	*	*	-	-	-	-	-
Ezha	258	*	*	-	*	-	-	-	-	-
Kokir Gedebano Gutaze	113	*	*	-	*	-	-	-	-	-
Sodo	1,663	*	1,028	*	503	-	-	-	-	-
Meskanena Mareko	*	-	*	-	*	-	-	-	-	-
Selti	495	*	320	-	*	-	-	-	-	-
Gumer	501	*	*	306	*	-	-	-	-	-
Cheha	753	*	210	*	473	-	-	-	-	-
Enemorna Ener	1,797	-	540	*	1,088	-	-	-	-	-
Dalocha	2,547	501	1,350	*	589	-	-	-	-	-
Lanfuro	1,754	*	1,469	-	212	-	-	-	-	-
Akililna Mohr	619	-	179	*	395	-	-	-	-	-
Alicho Woriro	121	*	*	*	-	-	-	-	-	-
Endegagn	330	*	*	73	100	-	-	-	-	-
Hadiya Zone	12,556	910	5,447	373	5,825	-	-	-	-	-
Misha	5,388	*	2,648	*	2,519	-	-	-	-	-
Lemo	3,450	450	1,285	*	1,500	-	-	-	-	-
Badawacho	*	-	-	-	*	-	-	-	-	-
Soro	3,573	*	1,514	*	1,661	-	-	-	-	-
Kembata Alaba Tem. Zone	5,280	224	2,235	217	2,604	-	-	-	-	-
Omo Sheleko	861	*	494	-	303	-	-	-	-	-
Angacha	1,171	*	347	*	644	-	-	-	-	-
Kedida Gamela	653	*	376	*	*	-	-	-	-	-
Alaba	2,346	-	849	*	1,394	-	-	-	-	-
Kacha Bira	249	-	*	-	*	-	-	-	-	-
Sidama Zone	3,918	*	1,745	*	1,933	-	-	-	-	-
Shebedino	-	-	-	-	-	-	-	-	-	-
Awasa	356	-	*	-	*	-	-	-	-	-
Arbegona	*	-	*	-	-	-	-	-	-	-
Dale	-	-	-	-	-	-	-	-	-	-
Aleta Wendo	-	-	-	-	-	-	-	-	-	-
Dara	582	*	208	-	333	-	-	-	-	-
Hula	864	-	678	*	*	-	-	-	-	-
Bensa	615	-	238	-	378	-	-	-	-	-
Aroresa	1,403	-	345	*	992	-	-	-	-	-
Gedio Zone	5,192	233	2,769	*	2,076	-	-	-	-	-
Wenago	1,703	*	893	-	725	-	-	-	-	-
Yirgachefe	845	-	551	*	245	-	-	-	-	-
Kochere	1,754	*	905	-	832	-	-	-	-	-
Bule	890	*	420	*	274	-	-	-	-	-
Wolayita Zone	2,163	-	1,387	*	649	-	-	-	-	-
Sodo Zuria	289	-	*	*	193	-	-	-	-	-
Boloso Sore	*	-	*	-	*	-	-	-	-	-
Damot Gale	*	-	*	-	-	-	-	-	-	-
Damot Wayde	*	-	*	-	-	-	-	-	-	-
Kindo Koysa	404	-	219	*	*	-	-	-	-	-
Offa	795	-	584	*	184	-	-	-	-	-
Humbo	*	-	*	-	-	-	-	-	-	-
South Omo Zone	3,014	*	*	78	1,265	1,289	242	242	186	619
Selamago	-	-	-	-	-	-	-	-	-	-
Bako Gazer	2,458	*	*	*	952	-	-	-	-	-
Gelila	460	-	158	40	263	-	-	-	-	-
Hamer	-	-	-	-	-	-	-	-	-	-
Kuraz	*	*	*	*	*	1,289	242	242	186	619
Bena Tsemay	-	-	-	-	-	-	-	-	-	-
Shaka Zone	300	-	192	-	107	-	-	-	-	-
Masha	109	-	75	-	34	-	-	-	-	-
Anderacha	66	-	41	-	25	-	-	-	-	-

TABLE 7. 6b CONT'D

GEOGRAPHIC AREA	MULES					CAMELS				
	All Mules	MALE		FEMALE		All Camels	MALE		FEMALE	
		< 3 Years	3 Years and Older	< 3 Years	3 Years and Older		< 3 Years	4 Years and Older	< 4Years	4 Years and Older
Yeki	*	-	*	-	*	-	-	-	-	-
Kaffa Zone	7,842	363	4,708	290	2,481	-	-	-	-	-
Telo	1,169	*	756	*	308	-	-	-	-	-
Cheta	507	-	412	-	95	-	-	-	-	-
Decha	1,590	*	1,082	-	458	-	-	-	-	-
Menjiwo	1,732	*	1,096	*	539	-	-	-	-	-
Gimbo	362	*	218	*	*	-	-	-	-	-
Gewata	285	-	143	-	142	-	-	-	-	-
Chena	1,100	*	512	*	510	-	-	-	-	-
Bitu	264	-	104	*	*	-	-	-	-	-
Gesha Daka	374	*	116	*	201	-	-	-	-	-
Saylem	460	*	267	*	111	-	-	-	-	-
Gamo Gofa Zone	9,356	272	3,483	342	5,258	-	-	-	-	-
Arba Minch Zuria	472	-	326	-	*	-	-	-	-	-
Boreda	215	-	166	-	*	-	-	-	-	-
Mirab Abaya	104	*	*	-	*	-	-	-	-	-
Chencha	209	-	*	*	*	-	-	-	-	-
Kemba	987	*	403	-	551	-	-	-	-	-
Bonkie	2,014	*	851	*	831	-	-	-	-	-
Dita	476	*	233	-	194	-	-	-	-	-
Daramalo	131	-	*	-	117	-	-	-	-	-
Kucha	662	-	180	-	482	-	-	-	-	-
Gofa Zuria	1,884	*	376	*	1,371	-	-	-	-	-
Zala	259	-	*	-	220	-	-	-	-	-
Uba Deber Tsehay	495	-	251	*	229	-	-	-	-	-
Melekoza	1,450	-	542	-	907	-	-	-	-	-
Bench-Maji Zone	1,613	*	855	*	614	-	-	-	-	-
Shewa Bench	240	-	*	-	203	-	-	-	-	-
Bench	1,073	*	661	*	268	-	-	-	-	-
Bero	-	-	-	-	-	-	-	-	-	-
Maji	*	-	*	-	-	-	-	-	-	-
Menit Goldiya	*	-	*	-	*	-	-	-	-	-
Menit Shasha	-	-	-	-	-	-	-	-	-	-
Sheko	250	-	140	-	110	-	-	-	-	-
Yem Special Wereda	158	-	-	*	139	-	-	-	-	-
Yem	158	-	-	*	139	-	-	-	-	-
Amaro Special Wereda	960	*	472	-	346	-	-	-	-	-
Amaro	960	*	472	-	346	-	-	-	-	-
Burji Special Wereda	115	-	61	-	54	-	-	-	-	-
Burji	115	-	61	-	54	-	-	-	-	-
Konso Special Wereda	-	-	-	-	-	-	-	-	-	-
Konso	-	-	-	-	-	-	-	-	-	-
Dirashe Special Wereda	191	-	146	-	*	-	-	-	-	-
Dirashe	191	-	146	-	*	-	-	-	-	-
Dawro Zone	4,345	252	2,021	226	1,846	-	-	-	-	-
Mareka Wereda	732	*	418	-	278	-	-	-	-	-
Gena Bosa Wereda	1,265	70	599	*	526	-	-	-	-	-
Gedo Walcha Wereda	1,195	*	501	*	563	-	-	-	-	-
Isara Wereda	524	*	218	*	253	-	-	-	-	-
Gorka Bersa Wereda	629	*	284	*	226	-	-	-	-	-
Basketo Special Wereda	351	-	205	*	133	-	-	-	-	-
Basketo	351	-	205	*	133	-	-	-	-	-
Konta Special Wereda	267	-	174	-	*	-	-	-	-	-
Ela	267	-	174	-	*	-	-	-	-	-

c) Urban Holdings

GEOGRAPHIC AREA	MULES					CAMELS				
	All Mules	MALE		FEMALE		All Camels	MALE		FEMALE	
		< 3 Years	3 Years and Older	< 3 Years	3 Years and Older		<43 Years	4 Years and Older	< 4 Years	4 Years and Older
(S.N.N.P.R)	949	32	447	44	425	*	*	*	*	*
Gurage Zone	59	-	16	-	43	-	-	-	-	-
Goru	*	-	-	-	*	-	-	-	-	-
Ezha	*	-	*	-	*	-	-	-	-	-
Kokir Gedebano Gutaze	-	-	-	-	-	-	-	-	-	-
Sodo	*	-	-	-	*	-	-	-	-	-
Meskanena Mareko	*	-	-	-	*	-	-	-	-	-
Selti	-	-	-	-	-	-	-	-	-	-
Gumer	-	-	-	-	-	-	-	-	-	-
Cheha	*	-	*	-	*	-	-	-	-	-
Enemorna Ener	15	-	*	-	14	-	-	-	-	-
Dalocha	*	-	*	-	-	-	-	-	-	-
Lanfuro	*	-	*	-	*	-	-	-	-	-
Hadiya Zone	197	*	102	*	65	-	-	-	-	-
Misha	30	-	*	*	17	-	-	-	-	-
Lemo	118	*	57	*	35	-	-	-	-	-
Badawacho	-	-	-	-	-	-	-	-	-	-
Soro	49	-	36	-	*	-	-	-	-	-
Kembata Alaba Tembaro Zone	50	*	*	*	*	-	-	-	-	-
Omo Sheleko	*	*	*	*	*	-	-	-	-	-
Angacha	*	*	*	*	-	-	-	-	-	-
Kedida Gamela	*	-	*	-	-	-	-	-	-	-
Alaba	-	-	-	-	-	-	-	-	-	-
Kacha Bira	*	-	-	-	*	-	-	-	-	-
Sidama Zone	41	-	*	-	*	-	-	-	-	-
Shebedino	-	-	-	-	-	-	-	-	-	-
Awasa	*	-	*	-	-	-	-	-	-	-
Arbegona	*	-	-	-	*	-	-	-	-	-
Dale	-	-	-	-	-	-	-	-	-	-
Aleta Wendo	*	-	*	-	-	-	-	-	-	-
Dara	*	-	*	-	*	-	-	-	-	-
Hula	*	-	-	-	*	-	-	-	-	-
Bensa	-	-	-	-	-	-	-	-	-	-
Aroresa	*	-	*	-	-	-	-	-	-	-
Gedio Zone	51	*	15	*	30	-	-	-	-	-
Wenago	12	-	11	-	*	-	-	-	-	-
Yirgachefe	*	-	-	-	*	-	-	-	-	-
Kochere	16	-	*	-	*	-	-	-	-	-
Bule	*	*	-	*	*	-	-	-	-	-
Wolayita Zone	*	-	*	-	-	-	-	-	-	-
Sodo Zuria	-	-	-	-	-	-	-	-	-	-
Boloso Sore	*	-	*	-	-	-	-	-	-	-
Damot Gale	-	-	-	-	-	-	-	-	-	-
Damot Wayde	*	-	*	-	-	-	-	-	-	-
Kindo Koysha	-	-	-	-	-	-	-	-	-	-
Offa	-	-	-	-	-	-	-	-	-	-
Humbo	*	-	*	-	-	-	-	-	-	-
South Omo Zone	77	-	*	-	70	*	*	*	*	*
Selamago	-	-	-	-	-	-	-	-	-	-
Bako Gazer	77	-	*	-	70	-	-	-	-	-
Hamer	-	-	-	-	-	-	-	-	-	-
Kuraz	-	-	-	-	-	*	*	*	*	*
Shaka Zone	*	-	*	-	-	-	-	-	-	-
Masha	-	-	-	-	-	-	-	-	-	-
Anderacha	-	-	-	-	-	-	-	-	-	-
Yeki	*	-	*	-	-	-	-	-	-	-
Kaffa Zone	190	*	117	-	68	-	-	-	-	-
Telo	37	-	*	-	*	-	-	-	-	-
Decha	15	-	*	-	*	-	-	-	-	-

TABLE 7. 6c CONT'D

GEOGRAPHIC AREA	MULES					CAMELS				
	All Mules	MALE		FEMALE		All Camels	MALE		FEMALE	
		< 3 Years	3 Years and Older	< 3 Years	3 Years and Older		<43 Years	4 Years and Older	< 4 Years	4 Years and Older
Menjiwo	26	-	22	-	*	-	-	-	-	-
Gimbo	40	-	33	-	*	-	-	-	-	-
Gewata	-	-	-	-	-	-	-	-	-	-
Chena	*	-	*	-	*	-	-	-	-	-
Bitu	*	*	-	-	-	-	-	-	-	-
Gesha Daka	29	-	23	-	6	-	-	-	-	-
Saylem	29	-	-	-	29	-	-	-	-	-
Gamo Gofa Zone	42	-	22	*	18	-	-	-	-	-
Arba Minch Zuria	-	-	-	-	-	-	-	-	-	-
Boreda	*	-	*	-	*	-	-	-	-	-
Mirab Abaya	-	-	-	-	-	-	-	-	-	-
Chencha	-	-	-	-	-	-	-	-	-	-
Kemba	*	-	*	-	*	-	-	-	-	-
Bonkie	*	-	*	-	*	-	-	-	-	-
Dita	4	-	2	-	2	-	-	-	-	-
Daramalo	-	-	-	-	-	-	-	-	-	-
Kucha	-	-	-	-	-	-	-	-	-	-
Gofa Zuria	*	-	-	*	*	-	-	-	-	-
Zala	-	-	-	-	-	-	-	-	-	-
Uba Deber Tsehay	-	-	-	-	-	-	-	-	-	-
Melekoza	-	-	-	-	-	-	-	-	-	-
Bench-Maji Zone	105	-	56	*	47	-	-	-	-	-
Shewa Bench	38	-	*	-	22	-	-	-	-	-
Bench	*	-	*	-	-	-	-	-	-	-
Bero	-	-	-	-	-	-	-	-	-	-
Maji	*	-	-	*	*	-	-	-	-	-
Menit Goldiya	*	-	*	-	*	-	-	-	-	-
Menit Shasha	21	-	11	-	11	-	-	-	-	-
Sheko	7	-	5	-	*	-	-	-	-	-
Yem Special Wereda	-	-	-	-	-	-	-	-	-	-
Yem	-	-	-	-	-	-	-	-	-	-
Amaro Special Wereda	-	-	-	-	-	-	-	-	-	-
Amaro	-	-	-	-	-	-	-	-	-	-
Burji Special Wereda	-	-	-	-	-	-	-	-	-	-
Burji	-	-	-	-	-	-	-	-	-	-
Konso Special Wereda	-	-	-	-	-	-	-	-	-	-
Konso	-	-	-	-	-	-	-	-	-	-
Dirashe Special Wereda	*	-	-	-	*	-	-	-	-	-
Dirashe	*	-	-	-	*	-	-	-	-	-
Dawro Zone	107	*	47	3	56	-	-	-	-	-
Mareka Wereda	24	-	18	-	*	-	-	-	-	-
Gena Bosa Wereda	13	-	7	-	7	-	-	-	-	-
Gedo Walcha Wereda	25	-	11	3	11	-	-	-	-	-
Isara Wereda	27	-	*	-	*	-	-	-	-	-
Gorka Bersa Wereda	18	*	*	-	9	-	-	-	-	-
Basketo Special Wereda	*	-	*	*	-	-	-	-	-	-
Basketo	*	-	*	*	-	-	-	-	-	-
Konta Special Wereda	*	-	*	-	-	-	-	-	-	-
Ela	*	-	*	-	-	-	-	-	-	-

TABLE 7-7: CATTLE AGED 3 – 10 YEARS BY SEX AND PURPOSE, REGION, ZONE, AND WEREDA

a) Both Rural and Urban Holdings

GEOGRAPHIC AREA	CATTLE AGED 3 – 10 YEARS									
	Total	MALE				FEMALE				
		Draught	Beef	Breeding	Other	Milk	Draught	Beef	Breeding	Other
(S.N.N.P.R)	5,074,306	1,137,257	75,087	233,602	66,016	2,599,452	16,987	16,169	652,030	277,706
Gurage Zone	783,146	168,450	8,472	7,450	15,187	420,207	1,746	3,711	83,075	74,847
Goro	54,665	16,309	861	*	1,299	28,346	159	213	1,878	5,224
Ezha	41,964	1,349	496	295	306	33,020	*	*	1,999	4,073
Kokir Gedebano Gutaze	42,919	5,232	453	*	1,519	27,461	-	257	1,726	6,088
Sodo	57,063	21,975	*	427	1,506	16,329	*	*	14,094	2,445
Meskanena Mareko	85,299	35,303	*	377	1,188	32,765	*	*	11,751	3,368
Selti	52,770	17,156	284	*	2,696	25,309	*	*	3,064	3,928
Gumer	68,110	3,240	1,111	434	918	48,546	*	*	*	10,224
Cheha	55,422	598	892	1,111	841	36,431	*	601	7,275	7,374
Enemorna Eaner	93,530	2,176	2,967	1,651	984	55,166	*	872	16,107	13,496
Dalocha	74,893	30,908	145	700	2,066	29,979	187	*	6,771	3,702
Lanfro	55,449	24,367	*	*	1,247	22,862	*	*	*	3,009
Akilina Mohor	43,604	1,297	647	607	520	28,750	*	114	5,230	6,319
Aloch Wuriro	37,680	5,816	318	945	*	21,516	153	*	4,418	4,380
Endegan	19,779	2,723	*	172	75	13,727	57	*	1,712	1,216
Hadiya Zone	455,287	150,702	1,370	5,693	6,088	226,580	592	1,016	28,229	35,017
Misha(Konteb)	118,285	41,687	*	*	1,856	64,714	-	*	1,783	7,462
Lemo	143,108	42,173	914	4,183	1,752	69,072	*	711	14,481	9,480
Badawacho	75,073	25,929	*	767	1,076	31,987	165	*	5,234	9,725
Soro	118,821	40,913	*	446	1,404	60,808	*	-	6,732	8,350
Kembata Alaba Tem.Zone	286,103	95,935	454	2,590	3,739	136,391	554	891	19,118	26,431
Omo Sheleko	45,426	15,486	*	488	1,120	19,849	*	*	4,340	4,036
Angacha	57,318	16,265	*	554	1,400	26,439	159	*	5,403	6,952
Kedida Gamela	43,287	11,240	259	334	473	22,536	*	*	1,550	6,228
Alaba	97,754	41,117	-	1,187	*	42,567	*	*	7,231	5,145
Kacha Bira	42,318	11,828	*	*	418	25,000	*	*	594	4,070
Sidama Zone	833,768	48,002	8,757	9,449	14,811	625,943	4,552	2,298	46,650	73,305
Shebedino	172,898	20,420	877	1,400	5,180	119,210	1,177	*	7,305	17,325
Awasa	134,875	12,704	2,443	1,430	2,620	96,078	*	*	7,933	11,112
Arbegona	79,375	*	*	2,144	504	64,921	*	*	2,998	7,686
Dale	88,588	3,514	*	1,035	*	63,653	*	520	8,438	8,616
Aleta Wendo	72,158	*	902	*	571	63,607	*	*	944	5,627
Dara	24,601	*	404	424	*	20,539	*	*	862	1,203
Hula	105,651	5,260	1,277	542	2,360	76,055	*	308	9,150	10,495
Bensa	85,126	1,044	936	668	1,593	67,914	614	*	*	8,930
Aroresa	70,496	3,756	681	1,488	507	53,965	1,548	228	6,011	2,311
Gedio Zone	64,452	5,714	6,912	2,311	1,499	33,308	629	1,097	11,777	1,205
Wenago	10,189	844	2,437	*	*	5,256	*	*	628	98
Yirgachefe	9,761	1,074	776	159	*	4,717	*	*	2,415	*
Kochere	24,164	2,866	745	*	*	12,097	*	*	6,177	548
Bule	20,338	930	2,952	920	524	11,238	*	594	2,556	479
Wolayita Zone	389,947	114,667	1,287	5,710	5,645	217,633	2,776	548	19,820	21,860
Sodo Zuria	57,180	16,517	*	1,345	*	31,654	193	*	4,934	1,879
Boloso Sore	77,787	22,935	*	1,039	589	46,329	1,151	*	3,240	2,199
Damot Gale	68,805	23,328	*	*	1,383	37,693	766	*	*	5,222
Damot Wayde	55,010	20,490	*	*	846	26,171	477	*	*	6,570
Kindo Koysha	49,242	6,269	*	*	1,639	33,227	*	*	3,275	3,984
Offa	49,076	9,786	*	1,967	*	28,509	154	*	6,688	1,208
Humbo	32,846	15,342	*	729	342	14,049	*	-	1,511	798
South Omo Zone	782,098	48,903	35,988	177,990	6,877	217,101	1,125	2,900	276,536	14,680
Selamago	22,400	50	1,220	4,379	*	10,861	*	*	3,711	*
Bako Gazer	101,689	32,171	*	6,885	*	33,120	*	*	21,597	*
Gelila	12,590	2,312	173	101	-	9,512	*	*	304	*
Hamer	111,846	4,827	938	17,160	2,918	44,710	772	228	33,047	7,246
Kuraz	492,922	*	31,201	146,276	493	103,555	*	1,262	206,692	3,398
Bena Tsemay	40,651	9,530	793	3,188	108	15,343	160	241	11,184	105
Shaka Zone	43,498	12,362	383	233	118	22,878	85	94	6,676	669
Masha	13,800	4,181	190	134	*	6,037	*	*	2,858	327

TABLE 7. 7a CONT'D

GEOGRAPHIC AREA	CATTLE AGED 3 – 10 YEARS									
	Total	MALE				FEMALE				
		Draught	Beef	Breeding	Other	Milk	Draught	Beef	Breeding	Other
Anderacha	8,761	2,596	107	98	52	3,875	19	49	1,753	210
Yeki	20,937	5,585	*	-	*	12,966	*	*	2,065	*
Kaffa zone	331,854	127,762	2,680	1,151	1,368	142,743	556	685	50,920	3,989
Telo	25,297	8,909	185	*	158	12,066	*	*	3,516	*
Cheta	11,720	4,306	53	*	69	3,553	*	57	3,517	135
Decha	46,006	17,559	*	*	163	23,786	-	*	4,160	*
Menjiwo	39,648	17,010	379	161	99	13,258	*	*	8,323	348
Gimbo	35,123	16,684	92	96	140	10,494	*	*	6,834	721
Gewata	29,063	10,332	195	141	*	11,001	*	*	6,858	310
Chena	61,570	26,758	354	*	*	24,363	253	*	9,010	492
Bitu	24,631	8,921	334	111	*	11,425	-	*	3,497	288
Gesha Daka	37,720	11,350	704	*	*	22,294	-	216	2,481	511
Saylem	21,075	5,933	276	269	362	10,503	84	*	2,724	870
Gamo Gofa Zone	487,831	160,664	3,021	8,328	3,848	256,972	2,302	1,229	43,452	8,015
Arba Minch Zuria	43,964	16,786	289	325	188	22,930	*	*	2,205	*
Boreda	22,580	8,476	179	112	125	11,281	-	57	1,776	574
Mirab Abaya	17,145	7,577	210	222	81	7,572	*	-	1,096	349
Chencha	29,069	6,518	342	192	*	19,349	333	*	2,130	71
Kemba	64,443	21,717	*	2,322	377	32,306	*	*	6,354	927
Bonkie	52,618	15,565	458	1,450	*	27,129	-	*	7,630	*
Dita	18,417	294	*	562	*	12,005	-	404	4,902	*
Daramalo	17,559	2,477	98	*	86	14,114	*	*	212	456
Kucha	59,335	19,262	407	418	232	34,115	495	260	3,342	805
Gofa Zuria	88,892	37,056	240	652	1,357	40,334	*	*	7,516	1,294
Zala	20,689	9,152	*	391	272	8,766	110	-	1,384	601
Uba Deber Tsehay	26,260	9,172	*	1,155	221	11,940	297	*	2,969	277
Melekoza	26,861	6,611	316	475	645	15,131	*	*	1,934	1,504
Bench-Maji Zone	187,415	58,215	1,449	1,046	621	107,021	260	220	13,802	4,780
Shewa Bench	43,267	15,878	-	-	*	26,381	*	*	635	199
Bench	84,503	23,170	306	*	*	51,923	*	*	5,761	2,979
Bero	1,566	431	*	31	*	766	*	*	320	-
Maji	13,780	5,409	*	228	55	3,659	*	28	4,173	191
Menit Goldiya	20,968	10,369	155	92	*	8,310	*	*	1,254	636
Menit Shasha	13,566	983	889	508	237	9,692	*	62	639	520
Sheko	9,765	1,975	70	47	49	6,290	*	*	1,021	255
Yem Special Wereda	35,554	15,594	289	178	1,051	14,289	*	*	1,604	2,432
Yem	35,554	15,594	289	178	1,051	14,289	*	*	1,604	2,432
Amaro Special Wereda	44,557	13,837	470	1,043	211	14,720	*	*	13,008	432
Amaro	44,557	13,837	470	1,043	211	14,720	*	*	13,008	432
Burji Special Wereda	22,666	12,316	127	263	773	7,308	*	*	939	874
Burji	22,666	12,316	127	263	773	7,308	*	*	939	874
Konso Special Wereda	66,350	21,418	1,546	3,800	958	22,221	*	*	15,346	*
Konso	66,350	21,418	1,546	3,800	958	22,221	*	*	15,346	*
Dirashe Special Wereda	42,840	19,718	1,140	2,749	*	12,997	*	*	5,465	556
Dirashe	42,840	19,718	1,140	2,749	*	12,997	*	*	5,465	556
Dawro Zone	170,623	47,238	512	2,263	2,950	97,655	741	404	11,795	7,066
Mareka Wereda	34,868	7,360	172	564	382	21,102	246	*	4,087	891
Gena Bosa Wereda	36,874	12,591	*	*	1,652	18,111	188	*	165	4,078
Gedo Walcha Wereda	45,100	14,715	*	913	732	24,827	*	*	2,416	1,237
Isara Wereda	21,954	4,514	68	180	147	13,902	152	108	2,150	732
Gorka Bersa Wereda	31,829	8,057	*	583	*	19,712	*	*	2,977	*
Basketo Special Wereda	13,576	4,486	*	97	67	7,097	149	*	1,013	413
Basketo	13,576	4,486	*	97	67	7,097	149	*	1,013	413
Konta Special Wereda	32,740	11,273	*	1,259	189	16,386	196	149	2,804	401
Ela	32,740	11,273	*	1,259	189	16,386	196	149	2,804	401

b) Rural Holdings

GEOGRAPHIC AREA	CATTLE AGED 3 – 10 YEARS									
	Total	MALE				FEMALE				
		Draught	Beef	Breeding	Other	Milk	Draught	Beef	Breeding	Other
(S.N.N.P.R)	4,994,927	1,122,291	74,519	232,625	64,870	2,549,875	16,712	15,959	645,261	272,814
Gurage Zone	773,392	166,098	8,417	7,378	14,954	414,429	1,712	3,696	82,325	74,382
Goru	54,030	16,207	*	*	1,299	27,887	159	213	1,853	5,182
Ezha	41,518	1,349	491	295	301	32,593	*	*	1,999	4,073
Kokir Gedebano Gutaze	42,853	5,224	453	*	1,515	27,413	-	257	1,726	6,084
Sodo	56,053	21,751	*	412	1,481	15,998	*	-	13,727	2,400
Meskanena Mareko	80,540	33,666	*	350	1,011	30,379	*	*	11,450	3,197
Selti	52,420	17,119	284	*	2,690	25,050	*	*	3,051	3,897
Gumer	67,424	3,238	1,111	424	918	47,933	*	*	*	10,167
Cheha	55,083	596	886	1,102	835	36,156	*	601	7,275	7,332
Enemorna Ener	93,182	2,169	2,961	1,651	981	54,878	*	872	16,099	13,466
Dalocha	74,415	30,817	143	695	2,063	29,652	185	*	6,739	3,687
Lanfuro	54,811	24,125	*	*	1,244	22,497	*	*	*	2,981
Akililna Mohr	43,604	1,297	647	607	520	28,750	*	114	5,230	6,319
Alicho Woriro	37,680	5,816	318	945	*	21,516	153	*	4,418	4,380
Endegagn	19,779	2,723	*	172	75	13,727	57	*	1,712	1,216
Hadiya Zone	442,150	147,228	1,329	5,531	5,822	219,224	527	1,016	27,885	33,588
Misha	116,341	41,281	*	*	1,832	63,506	-	*	1,699	7,258
Lemo	135,554	39,962	891	4,082	1,575	65,084	*	711	14,378	8,555
Badawacho	73,638	25,593	*	762	1,052	31,114	*	*	5,221	9,569
Soro	116,617	40,392	*	*	1,363	59,520	*	-	6,587	8,207
Kembata AlabaTem. Zone	279,388	94,756	450	2,585	3,644	131,854	534	891	18,902	25,772
Omo Sheleko	44,638	15,317	*	488	1,098	19,389	*	*	4,273	3,971
Angacha	55,644	15,934	*	554	1,380	25,403	159	*	5,297	6,771
Kedida Gamela	41,704	11,031	255	334	440	21,507	-	*	1,535	5,941
Alaba	96,779	40,911	-	1,182	*	41,909	*	*	7,203	5,078
Kacha Bira	40,624	11,562	*	*	407	23,646	*	*	594	4,011
Sidama Zone	823,200	47,546	8,668	9,289	14,620	617,765	4,529	2,271	46,146	72,365
Shebedino	171,956	20,307	*	1,383	5,176	118,582	1,177	-	7,205	17,264
Awasa	131,711	12,475	2,434	1,391	2,555	93,633	*	*	7,885	10,790
Arbegona	77,855	*	*	2,075	462	63,858	*	*	2,852	7,508
Dale	87,349	3,495	*	1,030	*	62,605	*	514	8,386	8,536
Aleta Wendo	71,380	-	883	*	555	62,992	-	*	909	5,571
Dara	24,108	*	395	420	*	20,171	*	*	862	1,138
Hula	104,800	5,233	1,270	542	2,341	75,337	*	308	9,141	10,426
Bensa	84,318	1,040	936	665	1,593	67,197	614	*	*	8,922
Aroresa	69,724	3,725	681	1,482	504	53,391	1,539	*	5,972	2,209
Gedio Zone	61,635	5,627	6,836	2,174	1,499	31,389	623	1,027	11,311	1,150
Wenago	8,917	836	2,413	*	*	4,319	*	*	463	*
Yirgachefe	9,612	1,074	772	150	*	4,632	*	*	2,365	*
Kochere	23,541	2,800	734	*	*	11,649	*	*	6,119	548
Bule	19,565	916	2,916	865	524	10,789	*	566	2,365	479
Wolayita Zone	381,582	112,546	1,249	5,620	5,518	212,617	2,728	532	19,548	21,224
Sodo Zuria	55,336	16,138	*	1,315	*	30,580	193	*	4,853	1,654
Boloso Sore	74,610	22,031	*	1,016	581	44,453	1,126	-	3,122	2,000
Damot Gale	67,315	22,947	*	-	1,322	36,785	766	*	*	5,106
Damot Wayde	54,394	20,397	*	*	844	25,721	474	*	*	6,514
Kindo Koysha	48,852	6,152	*	*	1,639	32,993	-	*	3,252	3,979
Offa	48,600	9,665	*	1,967	*	28,214	144	*	6,683	1,174
Humbo	32,475	15,215	*	693	342	13,872	*	-	1,481	798
South Omo Zone	777,788	48,434	35,952	177,864	6,816	214,710	1,125	2,876	275,423	14,589
Selamago	22,370	50	1,216	4,370	*	10,848	*	*	3,709	*
Bako Gazer	98,039	31,757	*	6,805	*	30,921	*	*	20,724	*
Gelila	12,590	2,312	173	101	-	9,512	*	*	304	*
Hamer	111,587	4,773	938	17,154	2,918	44,596	772	226	32,969	7,241
Kuraz	492,551	*	31,197	146,247	441	103,491	*	1,245	206,533	3,354
Bena Tsemay	40,651	9,530	793	3,188	108	15,343	160	241	11,184	105
Shaka Zone	41,705	12,154	375	231	113	21,540	83	81	6,499	629
Masha	12,979	4,073	186	132	*	5,436	*	*	2,776	307
Anderacha	8,409	2,523	102	98	*	3,708	19	38	1,673	200

TABLE 7. 7b CONT'D

GEOGRAPHIC AREA	CATTLE AGED 3 – 10 YEARS									
	Total	MALE				FEMALE				
		Draught	Beef	Breeding	Other	Milk	Draught	Beef	Breeding	Other
Yeki	20,317	5,559	*	-	*	12,396	*	*	2,050	*
Kaffa Zone	325,807	126,214	2,626	1,148	1,351	139,614	535	671	49,802	3,847
Telo	24,976	8,830	185	*	158	11,846	*	*	3,495	*
Cheta	11,720	4,306	53	*	69	3,553	*	57	3,517	135
Decha	45,779	17,526	*	*	163	23,591	-	*	4,160	*
Menjiwo	39,364	16,896	379	161	99	13,088	*	*	8,323	348
Gimbo	33,013	16,211	*	96	*	9,559	*	*	6,295	603
Gewata	28,971	10,309	195	141	*	10,944	*	*	6,856	305
Chena	59,726	26,170	338	*	*	23,519	239	*	8,643	485
Bitu	24,308	8,831	331	111	*	11,204	-	*	3,487	288
Gesha Daka	37,405	11,298	704	*	*	22,043	-	216	2,481	500
Saylem	20,544	5,837	254	269	362	10,267	84	*	2,545	870
Gamo Gofa Zone	479,912	159,399	2,928	8,212	3,806	251,613	2,285	1,210	42,599	7,861
Arba Minch Zuria	42,154	16,692	*	295	171	21,679	*	*	1,938	*
Boreda	22,012	8,350	179	103	125	10,973	-	53	1,655	574
Mirab Abaya	17,055	7,574	210	222	79	7,508	*	-	1,079	346
Chencha	28,071	6,457	339	185	*	18,604	333	*	2,002	*
Kemba	64,061	21,661	*	2,303	377	32,029	*	*	6,327	927
Bonkie	52,305	15,530	458	1,440	*	26,879	*	*	7,612	*
Dita	18,386	294	*	562	*	11,978	-	404	4,898	*
Daramalo	17,311	2,377	98	*	81	13,978	*	*	212	450
Kucha	59,003	19,215	407	418	232	33,840	495	260	3,342	795
Gofa Zuria	86,941	36,524	*	631	1,350	39,071	*	*	7,436	1,258
Zala	20,569	9,134	*	388	272	8,729	110	-	1,322	601
Uba Deber Tsehay	25,375	9,005	*	1,136	215	11,359	297	*	2,857	277
Melekoza	26,671	6,586	316	475	645	14,987	*	*	1,919	1,504
Bench-Maji Zone	184,115	57,743	1,424	1,025	601	104,799	248	213	13,429	4,634
Shewa Bench	42,644	15,774	-	-	*	25,879	*	-	626	196
Bench	83,381	23,140	303	*	*	51,007	*	*	5,688	2,889
Bero	1,255	301	*	24	*	679	-	-	240	-
Maji	13,417	5,353	*	220	49	3,543	*	28	4,007	189
Menit Goldiya	20,416	10,232	150	86	*	7,974	*	*	1,222	603
Menit Shasha	13,341	968	874	508	237	9,517	*	62	635	503
Sheko	9,660	1,974	70	47	45	6,200	*	*	1,011	255
Yem Special Wereda	35,273	15,520	289	178	1,043	14,091	*	*	1,604	2,432
Yem	35,273	15,520	289	178	1,043	14,091	*	*	1,604	2,432
Amaro Special Wereda	44,420	13,786	470	1,043	211	14,663	*	*	12,979	432
Amaro	44,420	13,786	470	1,043	211	14,663	*	*	12,979	432
Burji Special Wereda	22,165	12,049	127	263	760	7,113	*	*	934	860
Burji	22,165	12,049	127	263	760	7,113	*	*	934	860
Konso Special Wereda	65,383	21,009	1,522	3,748	946	22,024	*	*	15,091	*
Konso	65,383	21,009	1,522	3,748	946	22,024	*	*	15,091	*
Dirashe Special Wereda	42,312	19,641	1,121	2,720	*	12,805	*	*	5,262	*
Dirashe	42,312	19,641	1,121	2,720	*	12,805	*	*	5,262	*
Dawro Zone	169,425	47,005	512	2,261	2,899	96,835	741	401	11,768	7,003
Mareka Wereda	34,573	7,333	172	564	379	20,865	246	*	4,080	873
Gena Bosa Wereda	36,648	12,497	*	*	1,629	18,017	188	*	165	4,065
Gedo Walcha Wereda	44,977	14,699	*	913	723	24,734	*	*	2,416	1,232
Isara Wereda	21,547	4,426	68	180	130	13,644	152	108	2,133	706
Gorka Bersa Wereda	31,680	8,050	*	581	*	19,575	*	*	2,975	*
Basketo Special Wereda	13,132	4,429	*	97	67	6,784	149	*	969	387
Basketo	13,132	4,429	*	97	67	6,784	149	*	969	387
Konta Special Wereda	32,144	11,108	*	1,259	185	16,005	192	149	2,784	382
Ela	32,144	11,108	*	1,259	185	16,005	192	149	2,784	382

c) Urban Holdings

GEOGRAPHIC AREA	CATTLE AGED 3 – 10 YEARS									
	Total	MALE				FEMALE				
		Draught	Beef	Breeding	Other	Milk	Draught	Beef	Breeding	Other
(S.N.N.P.R)	79,379	14,966	569	977	1,146	49,577	275	209	6,768	4,892
Gurage Zone	9,754	2,352	55	72	233	5,778	34	*	750	465
Goru	635	102	*	*	-	459	-	-	26	42
Ezha	446	-	*	-	*	428	*	*	-	-
Kokir Gedebano Gutaze	66	8	-	1	4	48	-	-	-	4
Sodo	1,009	224	-	*	25	331	-	*	367	45
Meskanena Mareko	4,759	1,637	*	27	178	2,386	25	*	301	171
Selti	349	37	-	*	*	259	-	-	13	31
Gumer	687	*	-	11	-	614	-	-	*	57
Cheha	339	*	*	*	*	275	-	-	-	42
Enemorna Ener	347	*	*	-	*	288	*	-	*	30
Dalocha	479	90	*	*	*	327	*	*	32	15
Lanfuro	637	242	-	-	*	365	-	-	-	28
Hadiya Zone	13,136	3,474	*	162	266	7,357	64	-	344	1,429
Misha	1,944	406	*	*	24	1,208	-	-	83	205
Lemo	7,554	2,211	*	*	177	3,988	*	-	102	925
Badawacho	1,435	336	*	*	*	873	*	-	*	156
Soro	2,204	522	*	*	41	1,288	*	-	145	143
Kembata Alaba Tem. Zone	6,715	1,179	*	*	95	4,537	*	-	216	659
Omo Sheleko	788	168	-	-	21	460	*	-	67	65
Angacha	1,674	331	-	-	*	1,036	-	-	106	181
Kedida Gamela	1,583	209	-	-	33	1,029	*	-	*	287
Alaba	975	205	-	*	*	657	*	-	28	67
Kacha Bira	1,694	266	-	-	*	1,353	*	-	-	59
Sidama Zone	10,569	455	89	160	191	8,179	24	27	504	940
Shebedino	942	113	*	*	*	628	-	*	100	60
Awasa	3,164	229	*	*	65	2,445	*	*	48	322
Arbegona	1,520	-	*	69	41	1,063	-	*	146	178
Dale	1,239	*	15	*	10	1,048	*	*	52	80
Aleta Wendo	778	*	*	17	16	616	*	-	35	56
Dara	493	*	*	*	32	368	-	-	-	65
Hula	851	27	*	-	*	718	*	-	*	68
Bensa	809	*	-	*	-	718	-	-	76	*
Aroresa	772	*	-	*	*	575	*	*	*	102
Gedio Zone	2,817	88	76	137	-	1,919	6	70	466	55
Wenago	1,272	*	24	42	-	937	*	35	165	55
Yirgachefe	150	-	*	*	-	85	-	-	51	-
Kochere	623	66	*	31	-	448	*	*	59	-
Bule	772	*	36	55	-	448	-	28	192	-
Wolayita Zone	8,365	2,121	39	90	128	5,016	48	*	272	636
Sodo Zuria	1,844	379	*	30	44	1,074	-	*	80	225
Boloso Sore	3,177	903	*	*	*	1,877	*	*	117	199
Damot Gale	1,490	381	*	*	61	908	-	-	*	116
Damot Wayde	617	92	*	-	*	450	*	-	*	56
Kindo Koysha	391	118	-	-	-	235	*	-	22	*
Offa	476	121	-	-	*	295	*	-	*	*
Humbo	371	127	*	36	-	177	-	-	29	-
South Omo Zone	4,310	469	36	126	61	2,391	-	*	1,112	91
Selamago	30	-	4	9	-	13	-	2	2	-
Bako Gazer	3,650	414	*	81	*	2,199	-	*	873	42
Hamer	259	55	-	*	-	114	-	*	78	*
Kuraz	371	-	*	29	*	65	-	*	*	*
Shaka Zone	1,793	208	*	*	*	1,338	*	*	176	40
Masha	821	109	*	*	-	601	*	*	82	*
Anderacha	352	73	*	-	*	167	-	*	80	11
Yeki	620	26	-	-	-	570	-	-	*	*
Kaffa Zone	6,047	1,548	54	*	*	3,129	22	*	1,118	142
Telo	321	79	-	-	-	220	-	-	-	-
Decha	227	32	-	-	-	195	-	-	-	-
Menjiwo	284	113	-	-	-	170	-	-	-	-

TABLE 7.7c CONT'D

GEOGRAPHIC AREA	CATTLE AGED 3 – 10 YEARS									
	Total	MALE				FEMALE				
		Draught	Beef	Breeding	Other	Milk	Draught	Beef	Breeding	Other
Gimbo	2,110	473	*	-	*	935	*	*	539	118
Gewata	92	23	-	-	-	58	5	-	2	5
Chena	1,845	589	*	*	-	844	*	*	367	*
Bitu	323	90	*	-	-	221	-	-	*	-
Gesha Daka	315	52	-	-	-	251	-	-	-	12
Saylem	532	96	*	-	-	236	-	-	179	-
Gamo Gofa Zone	7,919	1,265	92	117	42	5,360	*	*	853	154
Arba Minch Zuria	1,809	94	79	30	17	1,252	*	*	267	52
Boreda	569	125	-	*	-	309	-	*	121	-
Mirab Abaya	90	*	-	-	*	64	-	-	*	*
Chenchu	998	62	*	*	*	745	-	*	128	48
Kemba	382	56	-	19	-	276	*	-	28	-
Bonkie	313	35	-	*	-	250	-	-	18	-
Dita	31	-	-	-	-	27	-	-	4	-
Daramalo	248	100	-	-	6	136	-	-	-	6
Kucha	333	47	-	-	-	276	-	-	-	*
Gofa Zuria	1,951	532	11	20	*	1,263	-	*	81	36
Zala	120	19	-	3	-	37	-	-	61	-
Uba Deber Tsehay	885	167	-	*	*	581	-	-	112	-
Melekoza	190	*	-	-	-	144	*	-	*	-
Bench-Maji Zone	3,300	472	26	20	21	2,223	*	*	374	146
Shewa Bench	623	104	-	-	-	502	-	*	*	*
Bench	1,121	*	*	-	*	916	-	-	74	89
Bero	311	130	-	*	*	87	*	*	80	-
Maji	363	56	*	*	*	117	*	-	166	*
Menit Goldiya	552	136	*	*	-	336	*	-	*	34
Menit Shasha	225	14	14	-	-	175	-	-	4	18
Sheko	104	*	-	-	*	90	-	-	10	-
Yem Special Wereda	281	74	-	-	8	198	-	-	-	-
Yem	281	74	-	-	8	198	-	-	-	-
Amaro Special Wereda	137	51	-	-	-	56	-	-	29	-
Amaro	137	51	-	-	-	56	-	-	29	-
Burji Special Wereda	500	267	-	-	13	195	*	-	*	*
Burji	500	267	-	-	13	195	*	-	*	*
Konso Special Wereda	968	409	23	52	*	197	*	-	255	*
Konso	968	409	23	52	*	197	*	-	255	*
Dirashe Special Wereda	528	77	*	29	-	192	-	-	203	*
Dirashe	528	77	*	29	-	192	-	-	203	*
Dawro Zone	1,199	233	-	*	51	820	-	*	27	63
Mareka Wereda	295	27	-	-	*	237	-	*	*	18
Gena Bosa Wereda	226	95	-	-	23	95	-	-	-	13
Gedo Walcha Wereda	123	16	-	-	8	93	-	-	-	5
Isara Wereda	407	88	-	-	*	258	-	-	*	*
Gorka Bersa Wereda	149	*	-	*	-	137	-	-	*	-
Basketo Special Wereda	444	57	*	-	-	313	-	-	44	26
Basketo	444	57	*	-	-	313	-	-	44	26
Konta Special Wereda	596	165	*	-	*	381	*	-	*	*
Ela	596	165	*	-	*	381	*	-	*	*

TABLE 7-8: SHEEP AGED 2 AND OLDER BY SEX AND PURPOSE, REGION, ZONE, AND WEREDA

a) Both Rural and Urban Holdings

GEOGRAPHIC AREA	SHEEP AGED 2 AND OLDER								
	Total	MALE				FEMALE			
		Mutton/Meat	Wool	Breeding	Other	Mutton/Meat	Wool	Breeding	Other
(S.N.N.P.R)	1,561,898	72,082	656	178,599	7,463	16,503	5,099	1,257,264	24,232
Gurage Zone	185,930	4,275	*	5,500	925	1,389	449	171,778	1,538
Goro	1,013	*	-	*	*	*	-	803	*
Ezha	10,784	221	-	582	*	*	-	9,732	*
Kokir Gedebano Gutaze	14,598	*	-	546	*	*	-	13,750	143
Sodo	9,871	*	*	430	-	-	*	9,206	-
Meskanena Mareko	17,991	222	-	867	*	*	*	16,481	*
Selti	11,834	800	*	*	*	*	-	10,388	230
Gumer	45,546	944	-	623	*	*	*	43,110	*
Cheha	*	*	-	*	-	*	-	*	-
Enemorna Eaner	8,661	*	-	*	*	*	-	7,730	*
Dalocha	10,473	*	-	*	*	*	-	10,008	*
Lanfro	7,586	*	-	387	*	*	-	6,794	*
Akilina Mohor	13,332	334	-	504	*	*	*	11,980	234
Aloch Wuriro	25,717	558	-	645	*	*	-	24,190	*
Endegan	5,751	119	-	276	-	*	-	5,312	*
Hadiya Zone	77,932	2,917	*	2,802	*	398	*	71,045	419
Misha(Konteb)	23,716	1,268	-	*	*	*	-	21,771	*
Lemo	26,638	1,069	-	1,618	-	*	-	23,799	-
Badawacho	6,336	431	*	479	*	-	*	5,138	*
Soro	21,242	*	-	*	*	28	-	20,338	*
Kembata Alaba Tem. Zone	46,180	2,303	-	1,550	*	*	*	41,823	213
Omo Sheleko	5,416	*	-	306	-	*	-	5,001	-
Angacha	9,059	*	-	488	*	-	*	8,312	*
Kedida Gamela	9,000	1,010	-	*	-	-	*	7,596	*
Alaba	18,145	474	-	369	-	*	*	17,186	*
Kacha Bira	4,560	671	-	*	-	-	*	3,729	-
Sidama Zone	106,643	3,182	-	4,277	385	1,931	1,688	93,593	1,588
Shebedino	18,294	*	-	1,124	-	*	*	15,415	*
Awasa	15,962	*	-	*	*	*	*	13,659	*
Arbegona	14,648	*	-	300	*	*	*	13,563	*
Dale	8,952	*	-	622	*	790	*	6,061	*
Aleta Wendo	4,764	*	-	-	-	-	*	4,416	*
Dara	5,915	*	-	*	-	*	*	5,560	*
Hula	16,780	*	-	*	*	*	-	16,344	-
Bensa	15,485	*	-	*	*	*	*	13,474	*
Aroresa	5,842	*	-	*	*	*	*	5,102	*
Gedio Zone	68,504	3,632	-	5,483	*	1,488	*	57,400	*
Wenago	9,162	511	-	*	*	*	*	7,102	*
Yirgachefe	9,676	473	-	1,161	-	*	*	7,947	-
Kochere	22,735	1,409	-	1,514	-	*	*	19,658	-
Bule	26,931	1,239	-	1,543	*	1,246	*	22,693	*
Wolayita Zone	38,042	1,549	-	1,791	-	247	*	34,258	*
Sodo Zuria	7,809	262	-	*	-	*	*	7,275	*
Boloso Sore	4,376	*	-	*	-	*	-	3,937	-
Damot Gale	10,855	*	-	804	-	-	-	9,815	-
Damot Wayde	7,049	391	-	*	-	*	-	6,244	-
Kindo Koysha	2,852	*	-	-	-	*	-	2,618	*
Offa	3,499	*	-	*	-	*	-	3,259	-
Humbo	1,602	344	-	*	-	*	-	1,110	-
South Omo Zone	522,519	27,632	466	132,996	2,882	3,800	925	337,076	16,743
Selamago	372	*	-	*	-	*	-	291	-
Bako Gazer	51,159	*	*	*	*	*	*	39,817	*
Gelila	37,362	1,786	-	1,364	-	510	-	33,455	*
Hamer	88,498	3,677	*	23,821	*	1,013	*	57,853	*

TABLE 7. 8a CONT'D

GEOGRAPHIC AREA	SHEEP AGED 2 AND OLDER								
	Total	MALE				FEMALE			
		Mutton/Meat	Wool	Breeding	Other	Mutton/Meat	Wool	Breeding	Other
Kuraz	328,853	17,677	167	98,639	590	1,571	458	195,135	14,617
Bena Tsemay	16,275	1,083	*	4,093	*	325	*	10,526	*
Shaka Zone	13,735	631	-	231	*	170	*	12,555	95
Masha	6,542	101	-	131	*	87	*	6,120	61
Anderacha	3,500	121	-	67	-	45	*	3,222	34
Yeki	3,693	408	-	*	-	*	-	3,213	-
Kaffa zone	153,706	3,206	-	2,115	803	2,017	*	144,927	529
Telo	17,624	394	-	268	75	*	*	16,772	*
Cheta	5,602	200	-	58	*	66	*	5,201	*
Decha	21,258	*	-	*	*	*	-	20,770	-
Menjiwo	19,396	358	-	230	*	*	-	18,549	*
Gimbo	8,267	517	-	*	*	*	-	7,656	*
Gewata	9,202	289	-	*	*	*	-	8,723	*
Chena	23,222	297	-	*	-	*	*	21,252	-
Bitu	11,104	229	-	86	-	*	-	10,761	*
Gesha Daka	24,246	573	-	101	*	752	-	22,739	*
Saylem	13,787	252	-	215	*	170	-	12,502	305
Gamo Gofa Zone	189,442	11,038	*	10,914	890	3,136	*	160,875	1,988
Arba Minch Zuria	6,977	502	-	152	*	*	*	5,935	*
Boreda	972	50	-	*	*	-	-	879	-
Mirab Abaya	1,465	149	-	151	*	-	-	1,129	-
Chencha	23,851	1,551	*	1,118	*	724	*	20,327	*
Kemba	28,106	669	-	2,540	*	240	*	23,862	534
Bonkie	48,333	1,714	-	2,889	*	444	*	42,810	*
Dita	16,828	977	-	449	-	232	*	14,854	142
Daramalo	4,135	600	-	*	*	-	-	3,457	-
Kucha	1,167	*	-	*	*	*	-	848	-
Gofa Zuria	19,299	1,605	*	700	*	*	*	16,731	*
Zala	200	*	-	*	*	-	-	80	-
Uba Deber Tsehay	17,211	2,456	-	1,871	231	995	-	11,104	554
Melekoza	20,898	664	-	765	*	*	-	18,859	*
Bench-Maji Zone	52,165	1,262	*	682	157	493	83	49,242	230
Shewa Bench	16,358	*	-	*	*	*	-	16,103	-
Bench	22,004	344	-	204	*	*	*	21,026	*
Bero	89	*	-	*	-	-	-	77	-
Maji	2,548	233	*	82	31	*	*	2,118	*
Menit Goldiya	7,305	285	-	139	84	*	*	6,685	*
Menit Shasha	1,353	187	-	138	-	*	-	1,017	-
Sheko	2,508	158	-	37	*	44	*	2,217	22
Yem Special Wereda	9,373	141	-	284	*	*	*	8,736	*
Yem	9,373	141	-	284	*	*	*	8,736	*
Amaro Special Wereda	21,878	1,731	*	2,650	*	*	*	16,322	*
Amaro	21,878	1,731	*	2,650	*	*	*	16,322	*
Burji Special Wereda	812	*	-	52	*	-	-	639	*
Burji	812	*	-	52	*	-	-	639	*
Konso Special Wereda	41,462	7,467	-	5,347	798	*	*	27,185	*
Konso	41,462	7,467	-	5,347	798	*	*	27,185	*
Dirashe Special Wereda	4,957	393	-	539	-	*	-	4,000	-
Dirashe	4,957	393	-	539	-	*	-	4,000	-
Dawro Zone	19,080	333	-	725	66	*	149	17,433	290
Mareka Wereda	6,244	169	-	324	-	*	*	5,531	*
Gena Bosa Wereda	1,357	*	-	75	-	-	*	1,247	-
Gedo Walcha Wereda	2,587	-	-	*	-	-	-	2,502	-
Isara Wereda	3,866	*	-	176	66	*	-	3,543	*
Gorka Bersa Wereda	5,026	119	-	65	-	-	*	4,610	182
Basketo Special Wereda	4,431	171	-	189	-	*	*	3,900	*
Basketo	4,431	171	-	189	-	*	*	3,900	*
Konta Special Wereda	5,105	*	-	473	-	-	*	4,476	-
Ela	5,105	*	-	473	-	-	*	4,476	-

b) Rural Holdings

GEOGRAPHIC AREA	SHEEP AGED 2 AND OLDER								
	Total	MALE				FEMALE			
		Mutton/Meat	Wool	Breeding	Other	Mutton/Meat	Wool	Breeding	Other
(S.N.N.P.R)	1,541,889	70,598	651	177,326	7,349	16,349	5,026	1,240,435	24,155
Gurage Zone	182,999	4,080	*	5,320	912	1,380	431	169,272	1,529
Goru	951	*	-	*	-	-	-	744	*
Ezha	10,773	221	-	582	*	*	-	9,721	*
Kokir Gedebano Gutaze	14,593	*	-	546	*	*	-	13,745	143
Sodo	9,686	*	*	424	-	-	*	9,037	-
Meskanena Mareko	16,208	*	-	723	*	*	-	15,045	*
Selti	11,719	795	*	*	*	*	-	10,282	227
Gumer	45,174	937	-	614	*	*	*	42,765	*
Cheha	*	*	-	*	-	*	-	*	-
Enemorna Ener	8,631	*	-	*	*	*	-	7,700	*
Dalocha	10,367	*	-	*	*	*	-	9,905	*
Lanfuro	7,345	*	-	372	*	*	-	6,571	*
Akililna Mohr	13,332	334	-	504	*	*	*	11,980	234
Alicho Woriro	25,717	558	-	645	*	*	-	24,190	*
Endegagn	5,751	119	-	276	-	*	-	5,312	*
Hadiya Zone	75,801	2,784	*	2,691	*	365	*	69,189	419
Misha	23,045	1,201	-	*	*	*	-	21,221	*
Lemo	25,700	1,017	-	1,595	-	*	-	22,936	-
Badawacho	6,229	427	*	463	*	-	*	5,051	*
Soro	20,826	*	-	*	*	-	-	19,981	*
Kembata Alaba Temb.Zone	45,126	2,185	-	1,491	*	*	*	40,958	210
Omo Sheleko	5,369	*	-	306	-	-	-	4,964	-
Angacha	8,703	*	-	467	*	-	*	7,987	*
Kedida Gamela	8,759	940	-	*	-	-	*	7,425	*
Alaba	17,807	458	-	347	-	*	*	16,889	-
Kacha Bira	4,488	651	-	*	-	-	*	3,693	-
Sidama Zone	104,321	3,062	-	4,137	374	1,894	1,674	91,613	1,568
Shebedino	17,954	*	-	*	-	*	*	15,156	*
Awasa	15,113	*	-	*	-	*	*	12,933	-
Arbegona	14,411	*	-	292	*	*	*	13,334	*
Dale	8,705	*	-	600	*	786	-	5,874	*
Aleta Wendo	4,714	-	-	-	-	-	*	4,375	*
Dara	5,824	*	-	*	-	*	*	5,485	*
Hula	16,482	*	-	*	*	*	-	16,074	-
Bensa	15,436	*	-	*	*	*	*	13,424	*
Aroresa	5,683	*	-	*	-	*	*	4,957	*
Gedio Zone	67,167	3,492	-	5,395	*	1,481	*	56,321	*
Wenago	8,779	*	-	*	*	*	-	6,810	*
Yirgachefe	9,563	412	-	1,161	-	*	*	7,895	-
Kochere	22,516	1,392	-	1,487	-	*	*	19,484	-
Bule	26,310	1,214	-	1,521	*	1,246	*	22,132	*
Wolayita Zone	36,913	1,488	-	1,724	-	238	*	33,266	*
Sodo Zuria	7,464	246	-	*	-	*	*	6,975	*
Boloso Sore	4,162	*	-	*	-	-	-	3,758	-
Damot Gale	10,453	*	-	797	-	-	-	9,437	-
Damot Wayde	6,956	376	-	*	-	*	-	6,166	-
Kindo Koysha	2,839	*	-	-	-	*	-	2,605	*
Offa	3,460	*	-	*	-	*	-	3,236	-
Humbo	1,580	344	-	*	-	*	-	1,090	-
South Omo Zone	521,353	27,437	464	132,860	2,858	3,780	923	336,306	16,726
Selamago	372	*	-	*	*	*	-	291	-
Bako Gazer	50,460	*	*	*	*	*	*	39,321	*
Gelila	37,362	1,786	-	1,364	-	510	-	33,455	*
Hamer	88,206	3,650	*	23,769	*	1,001	*	57,667	*
Kuraz	328,678	17,637	167	98,614	582	1,562	458	195,045	14,612
Bena Tsemay	16,275	1,083	*	4,093	*	325	*	10,526	*
Shaka Zone	13,440	609	-	227	*	163	*	12,294	95
Masha	6,399	87	-	131	*	85	*	5,993	61
Anderacha	3,429	121	-	67	-	45	*	3,151	34
Yeki	3,612	401	-	*	-	*	-	3,150	-

TABLE 7. 8b CONT'D

GEOGRAPHIC AREA	SHEEP AGED 2 AND OLDER								
	Total	MALE				FEMALE			
		Mutton/Meat	Wool	Breeding	Other	Mutton/Meat	Wool	Breeding	Other
Kaffa Zone	152,467	3,174	-	2,115	803	2,002	*	143,734	529
Telo	17,435	394	-	268	75	*	*	16,582	*
Cheta	5,602	200	-	58	*	66	*	5,201	*
Decha	21,207	*	-	*	*	*	-	20,719	-
Menjiwo	19,337	358	-	230	*	*	-	18,493	*
Gimbo	8,019	509	-	*	*	-	-	7,428	-
Gewata	9,197	289	-	*	*	*	-	8,719	*
Chena	22,774	285	-	*	-	*	*	20,817	-
Bitu	11,082	229	-	86	-	*	-	10,740	*
Gesha Daka	24,182	573	-	101	*	752	-	22,675	*
Saylem	13,632	241	-	215	*	170	-	12,359	305
Gamo Gofa Zone	186,806	10,842	*	10,745	857	3,128	*	158,669	1,978
Arba Minch Zuria	6,256	467	-	*	-	*	*	5,310	*
Boreda	888	*	-	*	-	-	-	816	-
Mirab Abaya	1,388	149	-	140	*	-	-	1,062	-
Chencha	23,276	1,496	*	1,097	*	724	*	19,828	*
Kemba	27,998	661	-	2,518	*	240	*	23,794	529
Bonkie	48,196	1,710	-	2,876	*	444	*	42,694	*
Dita	16,811	971	-	449	-	232	*	14,843	142
Daramalo	4,129	600	-	*	*	-	-	3,457	-
Kucha	1,153	*	-	*	*	*	-	835	-
Gofa Zuria	18,573	1,530	-	664	*	*	*	16,141	*
Zala	200	*	-	*	*	-	-	80	-
Uba Deber Tsehay	17,161	2,448	-	1,867	231	995	-	11,066	554
Melekoza	20,778	664	-	760	*	*	-	18,744	*
Bench-Maji Zone	51,066	1,157	*	641	151	492	77	48,311	*
Shewa Bench	16,247	*	-	*	*	*	-	16,000	-
Bench	21,777	318	-	195	-	*	-	20,853	*
Bero	*	-	-	-	-	-	-	*	-
Maji	2,224	205	*	82	31	*	*	1,824	*
Menit Goldiya	6,990	256	-	128	84	*	*	6,410	*
Menit Shasha	1,307	184	-	128	-	*	-	984	-
Sheko	2,482	154	-	*	*	43	*	2,199	22
Yem Special Wereda	9,134	133	-	268	*	*	*	8,521	*
Yem	9,134	133	-	268	*	*	*	8,521	*
Amaro Special Wereda	21,786	1,729	*	2,629	*	*	*	16,258	*
Amaro	21,786	1,729	*	2,629	*	*	*	16,258	*
Burji Special Wereda	759	*	-	52	*	-	-	593	-
Burji	759	*	-	52	*	-	-	593	-
Konso Special Wereda	40,884	7,431	-	5,219	777	*	*	26,792	*
Konso	40,884	7,431	-	5,219	777	*	*	26,792	*
Dirashe Special Wereda	4,293	326	-	464	-	*	-	3,480	-
Dirashe	4,293	326	-	464	-	*	-	3,480	-
Dawro Zone	18,387	302	-	704	66	*	149	16,792	290
Mareka Wereda	6,034	143	-	324	-	*	*	5,347	*
Gena Bosa Wereda	1,252	*	-	*	-	-	*	1,152	-
Gedo Walcha Wereda	2,524	-	-	*	-	-	-	2,442	-
Isara Wereda	3,675	*	-	176	66	*	-	3,355	*
Gorka Bersa Wereda	4,902	119	-	*	-	-	*	4,495	182
Basketo Special Wereda	4,226	154	-	182	-	*	*	3,719	*
Basketo	4,226	154	-	182	-	*	*	3,719	*
Konta Special Wereda	4,961	*	-	462	-	-	*	4,348	-
Ela	4,961	*	-	462	-	-	*	4,348	-

c) Urban Holdings

GEOGRAPHIC AREA	SHEEP AGED 2 AND OLDER								
	Total	MALE				FEMALE			
		Mutton/Meat	Wool	Breeding	Other	Mutton/Meat	Wool	Breeding	Other
(S.N.N.P.R)	20,009	1,484	*	1,274	114	154	72	16,829	77
Gurage Zone	2,931	195	-	181	13	*	*	2,506	9
Goru	62	*	-	*	-	*	-	59	-
Ezha	*	-	-	-	-	-	-	*	-
Kokir Gedebano Gutaze	5	-	-	-	-	-	-	5	-
Sodo	186	*	-	*	-	-	-	170	-
Meskanena Mareko	1,783	170	-	144	*	*	*	1,436	7
Selti	115	*	-	-	*	-	-	106	*
Gumer	372	*	-	*	-	-	*	345	-
Cheha	*	-	-	*	-	-	-	*	-
Enemorna Ener	30	-	-	-	-	-	-	30	-
Dalocha	106	-	-	*	-	-	-	103	-
Lanfuro	241	*	-	16	-	-	-	222	-
Hadiya Zone	2,132	133	-	110	-	32	-	1,857	-
Misha	671	67	-	50	-	*	-	550	-
Lemo	938	*	-	*	-	-	-	862	-
Badawacho	107	*	-	*	-	-	-	87	-
Soro	415	*	-	21	-	28	-	357	-
Kembata Alaba Temb. Zone	1,054	118	-	59	-	*	*	865	*
Omo Sheleko	47	*	-	-	-	*	-	36	-
Angacha	356	*	-	*	-	-	*	325	-
Kedida Gamela	241	70	-	-	-	-	-	171	-
Alaba	338	16	-	22	-	-	-	297	*
Kacha Bira	72	*	-	*	-	-	-	*	-
Sidama Zone	2,322	119	-	140	*	37	*	1,980	*
Shebedino	341	38	-	44	-	-	-	259	-
Awasa	848	43	-	*	*	*	*	725	*
Arbegona	236	-	-	*	-	-	-	229	-
Dale	247	*	-	22	*	*	*	186	*
Aleta Wendo	50	*	-	-	-	-	-	41	-
Dara	91	*	-	*	-	*	-	75	-
Hula	298	-	-	*	-	*	-	270	-
Bensa	50	-	-	-	-	-	-	50	-
Aroresa	160	-	-	*	*	-	*	146	-
Gedio Zone	1,337	140	-	88	-	7	*	1,079	6
Wenago	383	38	-	39	-	6	*	292	6
Yirgachefe	113	*	-	-	-	-	-	52	-
Kochere	219	*	-	27	-	*	-	174	-
Bule	622	*	-	23	-	-	*	561	-
Wolayita Zone	1,129	61	-	67	-	*	-	992	-
Sodo Zuria	345	17	-	28	-	*	-	299	-
Boloso Sore	214	*	-	*	-	*	-	179	-
Damot Gale	402	*	-	*	-	-	-	379	-
Damot Wayde	93	*	-	-	-	-	-	78	-
Kindo Koysha	*	-	-	-	-	-	-	*	-
Offa	39	-	-	*	-	-	-	23	-
Humbo	22	-	-	*	-	-	-	21	-
South Omo Zone	1,166	195	*	136	*	20	*	771	*
Selamago	-	-	-	-	-	-	-	-	-
Bako Gazer	698	127	-	59	*	-	-	496	*
Hamer	292	28	*	52	*	*	*	186	-
Kuraz	176	40	-	25	*	9	-	89	*
Shaka Zone	295	22	-	*	-	*	-	262	-
Masha	143	*	-	-	-	*	-	127	-
Anderacha	71	-	-	-	-	-	-	71	-
Yeki	81	*	-	*	-	*	-	63	-
Kaffa Zone	1,239	32	-	-	-	*	-	1,193	-
Telo	190	-	-	-	-	-	-	190	-
Decha	51	-	-	-	-	-	-	51	-
Menjiwo	60	-	-	-	-	*	-	56	-

TABLE 7. 8c CONT'D

GEOGRAPHIC AREA	SHEEP AGED 2 AND OLDER								
	Total	MALE				FEMALE			
		Mutton/Meat	Wool	Breeding	Other	Mutton/Meat	Wool	Breeding	Other
Gimbo	247	*	-	-	-	*	-	228	-
Gewata	5	-	-	-	-	-	-	5	-
Chena	447	*	-	-	-	-	-	435	-
Bitu	21	-	-	-	-	-	-	21	-
Gesha Daka	64	-	-	-	-	-	-	64	-
Saylem	154	*	-	-	-	-	-	143	-
Gamo Gofa Zone	2,637	195	*	168	34	8	*	2,205	*
Arba Minch Zuria	721	35	-	44	*	*	*	626	*
Boreda	84	*	-	*	*	-	-	63	-
Mirab Abaya	77	-	-	*	-	-	-	66	-
Chencha	576	55	-	21	-	-	-	499	-
Kemba	108	*	-	22	*	-	-	68	*
Bonkie	137	*	-	*	*	-	-	116	-
Dita	17	6	-	-	-	-	-	12	-
Daramalo	6	-	-	-	6	-	-	-	-
Kucha	*	-	-	-	-	-	-	*	-
Gofa Zuria	726	75	*	36	*	*	*	589	*
Zala	-	-	-	-	-	-	-	-	-
Uba Deber Tsehay	*	*	-	*	-	-	-	*	-
Melekoza	121	-	-	*	-	-	-	116	-
Bench-Maji Zone	1,099	105	-	41	*	*	*	932	*
Shewa Bench	111	*	-	*	-	-	-	103	-
Bench	227	26	-	*	*	-	*	173	*
Bero	49	*	-	*	-	-	-	38	-
Maji	324	29	-	-	-	-	*	293	-
Menit Goldiya	315	30	-	*	-	-	-	275	-
Menit Shasha	46	4	-	11	-	-	-	32	-
Sheko	26	*	-	*	-	*	-	18	-
Yem Special Wereda	240	8	-	17	-	-	-	215	-
Yem	240	8	-	17	-	-	-	215	-
Amaro Special Wereda	92	*	-	*	-	-	-	63	-
Amaro	92	*	-	*	*	-	-	63	-
Burji Special Wereda	53	*	-	-	-	-	-	46	*
Burji	53	*	-	-	-	-	-	46	*
Konso Special Wereda	578	36	-	128	*	-	-	392	-
Konso	578	36	-	128	*	-	-	392	-
Dirashe Special Wereda	665	67	-	75	-	*	-	520	-
Dirashe	665	67	-	75	-	*	-	520	-
Dawro Zone	693	31	-	22	-	-	-	641	-
Mareka Wereda	210	26	-	-	-	-	-	184	-
Gena Bosa Wereda	105	-	-	10	-	-	-	95	-
Gedo Walcha Wereda	63	-	-	3	-	-	-	60	-
Isara Wereda	192	*	-	-	-	-	-	188	-
Gorka Bersa Wereda	124	-	-	*	-	-	-	114	-
Basketo Special Wereda	204	*	-	*	-	-	-	181	-
Basketo	204	*	-	*	-	-	-	181	-
Konta Special Wereda	145	*	-	*	-	-	-	129	-
Ela	145	*	-	*	-	-	-	129	-

TABLE 7-9: GOATS AGED 2 AND OLDER BY SEX AND PURPOSE, REGION, ZONE, AND WEREDA

a) Both Rural and Urban Holdings

GEOGRAPHIC AREA	GOATS AGED 2 AND OLDER							
	Total	MALES			FEMALES			
		Meat	Breeding	Other	Meat	Milk	Breeding	Other
(S.N.N.P.R)	1,259,833	75,453	204,772	9,727	11,423	180,233	770,362	7,864
Gurage Zone	97,604	4,591	5,464	1,193	786	6,171	78,724	674
Goro	6,856	530	297	-	*	*	5,934	-
Ezha	1,110	158	*	-	*	*	791	*
Kokir Gedebano Gutaze	5,604	508	434	*	*	*	4,460	*
Sodo	7,925	305	539	*	-	*	6,996	*
Meskanena Mareko	15,771	831	992	*	*	*	12,659	-
Selti	13,111	613	656	301	*	721	10,471	*
Gumer	877	*	*	*	-	-	631	*
Cheha	2,940	*	*	*	*	-	2,532	*
Enemorna Eaner	5,168	437	*	-	*	-	4,610	-
Dalocha	15,649	396	948	*	*	393	13,771	*
Lanfro	15,643	379	878	*	*	3,726	10,230	*
Akilina Mohor	3,988	183	*	-	*	*	3,222	*
Aloch Wuriro	2,151	*	*	-	*	153	1,747	-
Endegan	809	*	56	*	*	*	667	-
Hadiya Zone	61,342	2,975	3,666	399	368	6,749	46,360	*
Misha(Konteb)	11,946	695	*	*	*	*	10,151	*
Lemo	24,189	1,317	1,773	*	*	2,404	18,472	-
Badawacho	11,698	*	*	*	-	3,637	6,600	*
Soro	13,509	*	*	*	*	*	11,137	*
Kembata Alaba Tem. Zone	40,126	2,335	2,124	*	*	7,301	27,790	471
Omo Sheleko	6,983	679	260	*	*	280	5,418	*
Angacha	3,863	*	*	-	-	*	3,360	*
Kedida Gamela	6,310	848	*	-	-	1,253	3,783	*
Alaba	20,011	628	1,261	-	*	5,173	12,944	-
Kacha Bira	2,958	*	*	-	*	435	2,285	*
Sidama Zone	84,405	6,541	6,521	*	1,321	33,159	34,609	1,416
Shebedino	21,778	*	3,025	*	878	6,555	9,702	*
Awasa	14,634	947	706	*	*	6,205	6,570	*
Arbegona	2,470	*	*	*	*	1,336	810	-
Dale	7,852	1,403	580	*	-	2,808	2,760	*
Aleta Wendo	7,468	1,177	833	*	-	3,066	2,209	*
Dara	5,243	389	301	*	-	1,599	2,912	-
Hula	5,948	772	*	-	*	1,760	3,141	-
Bensa	9,402	576	*	-	*	4,647	3,517	*
Aroresa	9,609	679	412	*	*	5,183	2,988	*
Gedio Zone	8,790	464	585	*	*	231	7,354	-
Wenago	1,966	*	59	*	-	*	1,670	-
Yirgachefe	1,468	*	*	*	*	*	1,008	-
Kochere	2,718	297	*	-	-	-	2,284	-
Bule	2,637	*	128	-	*	*	2,392	-
Wolayita Zone	39,727	2,041	1,515	*	384	515	35,061	*
Sodo Zuria	2,129	*	*	-	-	-	1,981	-
Boloso Sore	4,307	*	*	-	*	-	3,798	-
Damot Gale	932	*	*	*	*	281	605	*
Damot Wayde	7,617	470	*	-	-	*	6,804	-
Kindo Koysha	6,770	332	*	*	*	*	6,082	-
Offa	7,483	340	442	-	*	-	6,519	*
Humbo	10,490	511	543	-	*	-	9,274	*
South Omo Zone	569,531	29,404	152,273	3,228	4,901	105,847	271,474	2,404
Selamago	2,940	241	537	-	*	*	1,895	*
Bako Gazer	39,611	*	9,317	*	*	3,780	21,677	*
Gelila	2,423	*	53	-	*	*	2,289	-
Hamer	156,607	5,516	36,860	*	1,770	44,605	65,523	*
Kuraz	312,712	17,356	93,538	*	1,484	47,658	151,937	394
Bena Tsemay	55,238	3,673	11,968	645	960	9,719	28,153	120
Shaka Zone	5,426	217	137	*	54	*	4,914	92
Masha	2,211	95	42	-	30	*	1,964	72

TABLE 7. 9a CONT'D

GEOGRAPHIC AREA	GOATS AGED 2 AND OLDER							
	Total	MALES			FEMALES			
		Meat	Breeding	Other	Meat	Milk	Breeding	Other
Anderacha	1,660	68	66	*	*	-	1,480	*
Yeki	1,555	*	*	-	*	-	1,470	-
Kaffa zone	48,479	1,385	617	444	258	*	45,494	263
Telo	5,900	*	*	97	*	-	5,639	*
Cheta	3,138	130	58	55	-	-	2,896	-
Decha	6,919	167	*	*	*	-	6,497	*
Menjiwo	4,792	*	*	*	-	-	4,534	*
Gimbo	5,254	238	*	*	*	-	4,899	*
Gewata	5,094	232	*	*	*	*	4,702	*
Chena	8,101	*	*	*	*	*	7,598	*
Bitu	3,369	*	*	*	-	-	3,224	*
Gesha Daka	4,074	*	*	-	76	-	3,861	*
Saylem	1,837	*	*	*	*	-	1,644	*
Gamo Gofa Zone	103,837	5,990	10,940	896	1,354	15,400	68,582	675
Arba Minch Zuria	7,434	927	468	*	*	-	5,664	*
Boreda	3,350	282	271	*	*	-	2,701	*
Mirab Abaya	7,029	665	394	104	*	*	5,672	*
Chencha	2,725	307	264	*	*	-	1,992	-
Kemba	26,471	*	4,036	*	*	9,317	11,854	*
Bonkie	7,536	*	*	*	*	-	5,501	*
Dita	1,828	154	214	-	*	-	1,409	-
Daramalo	652	*	6	*	-	-	508	*
Kucha	10,147	850	439	*	*	*	8,532	*
Gofa Zuria	10,668	526	561	214	-	*	9,022	-
Zala	3,016	124	205	*	*	222	2,262	*
Uba Deber Tsehay	12,040	375	2,239	*	479	4,963	3,764	*
Melekoza	10,941	451	648	-	*	-	9,701	*
Bench-Maji Zone	28,385	1,530	1,563	239	260	162	24,316	315
Shewa Bench	4,311	*	*	*	-	-	4,136	-
Bench	6,440	*	*	-	-	*	5,866	*
Bero	1,046	20	141	-	-	-	886	-
Maji	3,707	190	427	61	*	*	2,974	*
Menit Goldiya	2,876	215	106	-	-	*	2,520	*
Menit Shasha	8,805	756	638	142	208	*	6,916	107
Sheko	1,200	75	12	*	*	*	1,018	*
Yem Special Wereda	7,488	*	223	*	*	*	6,965	119
Yem	7,488	*	223	*	*	*	6,965	119
Amaro Special Wereda	16,906	1,318	1,796	*	229	*	12,646	*
Amaro	16,906	1,318	1,796	*	229	*	12,646	*
Burji Special Wereda	11,499	1,088	1,272	*	*	*	8,852	*
Burji	11,499	1,088	1,272	*	*	*	8,852	*
Konso Special Wereda	85,268	11,967	11,129	1,901	*	2,322	57,180	*
Konso	85,268	11,967	11,129	1,901	*	2,322	57,180	*
Dirashe Special Wereda	23,169	1,882	3,476	*	*	*	17,023	-
Dirashe	23,169	1,882	3,476	*	*	*	17,023	-
Dawro Zone	23,075	1,522	1,172	150	183	825	19,040	183
Mareka Wereda	2,046	*	*	-	-	-	1,828	*
Gena Bosa Wereda	6,703	716	381	-	-	*	5,208	-
Gedo Walcha Wereda	8,598	348	624	*	*	*	7,141	*
Isara Wereda	3,069	273	83	110	*	-	2,560	*
Gorka Bersa Wereda	2,659	*	*	-	*	*	2,304	*
Basketo Special Wereda	1,850	81	174	*	170	-	1,414	-
Basketo	1,850	81	174	*	170	-	1,414	-
Konta Special Wereda	2,928	*	124	-	80	*	2,566	*
Ela	2,928	*	124	-	80	*	2,566	*

b) Rural Holdings

GEOGRAPHIC AREA	GOATS AGED 2 AND OLDER							
	Total	MALES			FEMALES			
		Meat	Breeding	Other	Meat	Milk	Breeding	Other
(S.N.N.P.R)	1,245,041	74,007	203,349	9,467	11,281	179,259	759,874	7,805
Gurage Zone	95,242	4,491	5,203	1,179	783	5,965	76,947	674
Goru	6,786	527	290	-	*	-	5,876	-
Ezha	1,093	158	*	-	*	*	778	*
Kokir Gedebano Gutaze	5,586	504	430	*	*	*	4,450	*
Sodo	7,772	303	530	*	-	*	6,854	*
Meskanena Mareko	14,590	802	836	*	*	*	11,703	*
Selti	12,891	584	636	301	*	719	10,301	*
Gumer	846	*	*	*	-	-	602	*
Cheha	2,900	*	*	*	*	-	2,495	*
Enemorna Ener	5,089	429	*	-	*	-	4,554	-
Dalocha	15,472	381	937	*	-	393	13,627	*
Lanfuro	15,269	372	844	*	*	3,552	10,071	*
Akililna Mohr	3,988	183	*	-	*	*	3,222	*
Alicho Woriro	2,151	*	*	-	*	153	1,747	-
Endegagn	809	*	56	*	*	*	667	-
Hadiya Zone	59,469	2,759	3,458	*	*	6,610	45,141	*
Misha	11,791	664	*	*	*	*	10,075	*
Lemo	22,974	1,140	1,630	-	*	2,336	17,656	-
Badawacho	11,484	*	*	*	-	3,579	6,468	*
Soro	13,220	*	*	*	-	*	10,941	*
Kembata Alaba Temb. Zone	39,099	2,232	2,081	*	*	7,222	26,998	471
Omo Sheleko	6,890	674	256	*	*	277	5,343	*
Angacha	3,705	*	*	-	-	*	3,223	*
Kedida Gamela	6,122	818	*	-	-	1,241	3,655	*
Alaba	19,713	589	1,253	-	-	5,128	12,743	-
Kacha Bira	2,668	*	*	-	*	416	2,034	*
Sidama Zone	82,643	6,130	6,356	*	1,303	32,932	33,731	1,414
Shebedino	21,579	*	3,003	*	878	6,532	9,569	*
Awasa	13,883	896	*	-	-	6,052	6,111	*
Arbegona	2,470	*	*	*	*	1,336	810	*
Dale	7,659	1,351	536	*	-	2,804	2,667	*
Aleta Wendo	7,194	1,033	813	*	-	3,066	2,135	*
Dara	5,076	268	297	*	-	1,596	2,878	-
Hula	5,884	756	*	-	*	1,758	3,108	-
Bensa	9,327	566	*	-	*	4,606	3,500	*
Aroresa	9,570	679	412	*	*	5,183	2,952	*
Gedio Zone	7,570	401	475	*	*	209	6,350	-
Wenago	1,185	*	-	*	-	*	994	-
Yirgachefe	1,348	*	*	-	-	*	905	-
Kochere	2,500	*	*	-	-	-	2,134	-
Bule	2,537	-	114	-	*	*	2,317	-
Wolayita Zone	38,869	1,971	1,433	*	376	499	34,388	*
Sodo Zuria	2,053	*	-	-	-	-	1,918	-
Boloso Sore	4,086	*	*	-	-	-	3,629	-
Damot Gale	796	-	-	-	-	281	*	-
Damot Wayde	7,514	457	*	-	-	*	6,719	-
Kindo Koysha	6,630	332	-	*	*	*	5,963	-
Offa	7,387	334	437	-	*	-	6,434	*
Humbo	10,404	511	521	-	*	-	9,210	*
South Omo Zone	568,417	29,258	152,136	3,193	4,833	105,597	271,029	2,371
Selamago	2,899	236	537	-	*	*	1,873	*
Bako Gazer	39,416	*	9,296	*	*	3,780	21,542	*
Gelila	2,423	*	53	-	*	*	2,289	-
Hamer	156,165	5,466	36,800	*	1,757	44,422	65,402	*
Kuraz	312,276	17,301	93,483	*	1,434	47,598	151,769	*
Bena Tsemay	55,238	3,673	11,968	645	960	9,719	28,153	120
Shaka Zone	5,254	206	131	*	47	*	4,766	92
Masha	2,135	90	*	-	*	*	1,901	72

TABLE 7. 9b CONT'D

GEOGRAPHIC AREA	GOATS AGED 2 AND OLDER							
	Total	MALES			FEMALES			
		Meat	Breeding	Other	Meat	Milk	Breeding	Other
Anderacha	1,650	68	66	*	*	-	1,470	*
Yeki	1,470	*	*	-	-	-	1,396	-
Kaffa Zone	47,637	1,338	609	432	247	*	44,735	260
Telo	5,832	*	*	*	*	-	5,575	*
Cheta	3,138	130	58	55	-	-	2,896	-
Decha	6,870	165	*	*	*	-	6,449	*
Menjiwo	4,763	*	*	*	-	-	4,504	*
Gimbo	4,902	205	*	*	*	-	4,598	-
Gewata	5,082	227	*	*	*	*	4,695	*
Chena	7,922	*	*	*	-	-	7,433	*
Bitu	3,281	*	*	*	-	-	3,143	-
Gesha Daka	4,045	*	*	-	76	-	3,832	*
Saylem	1,802	*	*	*	*	-	1,609	*
Gamo Gofa Zone	101,858	5,880	10,749	869	1,351	15,368	66,972	668
Arba Minch Zuria	6,311	894	351	*	*	*	4,731	*
Boreda	3,329	277	271	*	*	-	2,692	*
Mirab Abaya	6,891	665	388	104	*	*	5,543	*
Chencha	2,635	280	254	*	*	-	1,939	-
Kemba	26,415	*	4,008	*	*	9,317	11,826	*
Bonkie	7,518	*	*	*	*	*	5,498	*
Dita	1,828	154	214	-	*	-	1,409	-
Daramalo	522	*	-	*	-	-	384	*
Kucha	10,068	840	439	*	*	*	8,464	*
Gofa Zuria	10,528	513	551	214	-	*	8,906	-
Zala	2,979	124	197	*	*	208	2,246	*
Uba Deber Tsehay	11,923	366	2,231	*	479	4,963	3,663	*
Melekoza	10,911	451	648	-	*	-	9,671	*
Bench-Maji Zone	28,039	1,470	1,543	239	260	162	24,049	315
Shewa Bench	4,275	*	*	*	-	-	4,106	-
Bench	6,377	*	*	-	-	*	5,816	*
Bero	978	*	134	-	-	-	831	-
Maji	3,675	180	425	61	*	*	2,953	*
Menit Goldiya	2,836	201	106	-	-	*	2,495	*
Menit Shasha	8,723	745	630	142	208	*	6,852	107
Sheko	1,174	71	12	*	*	*	997	*
Yem Special Wereda	7,413	*	214	*	*	*	6,899	119
Yem	7,413	*	214	*	*	*	6,899	119
Amaro Special Wereda	16,794	1,311	1,784	*	229	*	12,554	*
Amaro	16,794	1,311	1,784	*	229	*	12,554	*
Burji Special Wereda	11,285	1,074	1,220	*	*	*	8,703	*
Burji	11,285	1,074	1,220	*	*	*	8,703	*
Konso Special Wereda	84,793	11,914	11,037	1,886	*	2,322	56,863	*
Konso	84,793	11,914	11,037	1,886	*	2,322	56,863	*
Dirashe Special Wereda	22,991	1,854	3,460	*	*	*	16,895	-
Dirashe	22,991	1,854	3,460	*	*	*	16,895	-
Dawro Zone	22,982	1,522	1,169	150	183	825	18,953	180
Mareka Wereda	2,005	*	*	-	-	-	1,790	*
Gena Bosa Wereda	6,687	716	378	-	-	*	5,194	-
Gedo Walcha Wereda	8,590	348	624	*	*	*	7,133	*
Isara Wereda	3,056	273	83	110	*	-	2,547	*
Gorka Bersa Wereda	2,645	*	*	-	*	*	2,290	*
Basketo Special Wereda	1,822	81	166	*	170	-	1,395	-
Basketo	1,822	81	166	*	170	-	1,395	-
Konta Special Wereda	2,866	*	124	-	80	*	2,507	*
Ela	2,866	*	124	-	80	*	2,507	*

c) Urban Holdings

GEOGRAPHIC AREA	GOATS AGED 2 AND OLDER							
	Total	MALES			FEMALES			
		Meat	Breeding	Other	Meat	Milk	Breeding	Other
(S.N.N.P.R)	14,792	1,446	1,423	260	142	974	10,488	59
Gurage Zone	2,362	100	261	*	*	206	1,777	-
Goru	70	*	*	-	-	*	59	-
Ezha	17	-	*	-	-	-	13	-
Kokir Gedebano Gutaze	18	4	4	-	-	-	10	-
Sodo	153	*	9	-	-	-	142	-
Meskanena Mareko	1,181	29	156	*	-	29	956	-
Selti	221	28	20	-	-	*	170	-
Gumer	31	*	-	-	-	-	29	-
Cheha	40	*	*	-	-	-	37	-
Enemorna Ener	79	*	*	-	-	-	57	-
Dalocha	178	*	*	*	*	-	144	-
Lanfuro	374	*	*	-	-	173	159	-
Hadiya Zone	1,873	217	208	66	18	139	1,219	*
Misha	155	*	*	*	*	*	76	-
Lemo	1,214	177	143	*	*	67	816	-
Badawacho	*	-	*	-	-	58	*	-
Soro	289	*	*	49	*	-	196	*
Kembata Alaba Temb. Zone	1,027	103	43	*	*	79	792	-
Omo Sheleko	93	*	*	*	-	*	75	-
Angacha	158	*	*	-	-	-	137	-
Kedida Gamela	188	*	*	-	-	*	128	-
Alaba	299	39	*	-	*	45	201	-
Kacha Bira	290	*	*	-	-	*	251	-
Sidama Zone	1,762	412	165	59	*	227	878	*
Shebedino	199	*	21	*	*	23	133	*
Awasa	751	51	*	*	*	153	459	-
Arbegona	-	-	-	-	-	-	-	-
Dale	194	52	45	-	-	*	93	-
Aleta Wendo	274	144	*	36	-	-	74	-
Dara	166	122	*	*	-	*	34	-
Hula	*	*	*	-	-	*	*	-
Bensa	75	*	*	-	-	*	*	-
Aroresa	39	-	-	*	-	-	36	-
Gedio Zone	1,220	63	111	*	*	22	1,004	-
Wenago	781	13	59	*	-	14	676	-
Yirgachefe	120	7	*	-	*	*	103	-
Kochere	218	36	32	-	-	-	151	-
Bule	101	*	*	-	-	*	75	-
Wolayita Zone	858	70	82	*	*	*	673	*
Sodo Zuria	76	*	*	-	-	-	63	-
Boloso Sore	221	17	32	-	*	-	168	-
Damot Gale	136	*	*	*	*	-	90	*
Damot Wayde	103	*	-	-	-	*	85	-
Kindo Koysha	140	-	*	-	-	*	118	-
Offa	96	*	*	-	-	-	85	-
Humbo	86	-	*	-	-	-	64	-
South Omo Zone	1,114	147	137	*	68	250	445	32
Selamago	41	6	-	-	2	7	22	4
Bako Gazer	195	36	21	-	*	-	135	-
Hamer	442	50	60	*	*	183	120	-
Kuraz	436	55	55	20	*	60	168	*
Shaka Zone	172	*	*	-	*	-	148	-
Masha	77	*	*	-	*	-	63	-
Anderacha	*	-	-	-	-	-	*	-
Yeki	84	*	*	-	*	-	74	-
Kaffa Zone	842	46	*	*	*	*	759	*
Telo	69	-	-	*	-	-	63	-
Decha	50	*	-	-	-	-	48	-

TABLE 7. 9c CONT'D

GEOGRAPHIC AREA	GOATS AGED 2 AND OLDER							
	Total	MALES			FEMALES			
		Meat	Breeding	Other	Meat	Milk	Breeding	Other
Menjiwo	30	-	-	-	-	-	30	-
Gimbo	352	33	*	*	*	-	301	*
Gewata	12	5	-	-	-	-	7	-
Chena	179	*	-	*	*	*	165	-
Bitu	88	*	*	-	-	-	81	-
Gesha Daka	29	-	-	-	-	-	29	-
Saylem	*	-	-	-	-	-	*	-
Gamo Gofa Zone	1,980	110	192	*	*	*	1,610	*
Arba Minch Zuria	1,124	32	117	*	*	*	932	*
Boreda	21	*	-	*	-	-	*	-
Mirab Abaya	137	-	*	-	-	-	129	*
Chenchu	90	27	*	-	-	-	53	-
Kemba	57	-	*	-	-	-	28	-
Bonkie	*	*	-	-	-	-	*	*
Dita	-	-	-	-	-	-	-	-
Daramalo	130	-	6	-	-	-	124	-
Kucha	79	*	-	-	-	-	69	-
Gofa Zuria	140	13	10	-	-	*	116	-
Zala	37	-	8	-	-	13	16	-
Uba Deber Tsehay	117	*	*	-	-	-	101	-
Melekoza	*	-	-	-	-	-	*	-
Bench-Maji Zone	347	61	20	-	-	-	266	-
Shewa Bench	36	*	-	-	-	-	30	-
Bench	63	*	*	-	-	-	50	-
Bero	68	*	*	-	-	-	55	-
Maji	*	*	*	-	-	-	*	-
Menit Goldiya	40	*	-	-	-	-	25	-
Menit Shasha	82	11	7	-	-	-	64	-
Sheko	25	*	-	-	-	-	21	-
Yem Special Wereda	74	-	8	-	-	-	66	-
Yem	74	-	8	-	-	-	66	-
Amaro Special Wereda	112	*	*	-	-	-	92	-
Amaro	112	*	*	-	-	-	92	-
Burji Special Wereda	214	14	52	-	-	-	148	-
Burji	214	14	52	-	-	-	148	-
Konso Special Wereda	475	53	91	*	-	-	317	-
Konso	475	53	91	*	-	-	317	-
Dirashe Special Wereda	178	29	16	*	-	-	129	-
Dirashe	178	29	16	*	-	-	129	-
Dawro Zone	93	-	3	-	-	-	86	*
Mareka Wereda	41	-	-	-	-	-	38	*
Gena Bosa Wereda	16	-	3	-	-	-	13	-
Gedo Walcha Wereda	8	-	-	-	-	-	8	-
Isara Wereda	*	-	-	-	-	-	*	-
Gorka Bersa Wereda	*	-	-	-	-	-	*	-
Basketo Special Wereda	*	-	*	-	-	-	*	-
Basketo	*	-	*	-	-	-	*	-
Konta Special Wereda	62	*	-	-	-	-	59	-
Ela	62	*	-	-	-	-	59	-

TABLE 7-10: HORSES BY SEX AND PURPOSE, REGION, ZONE, AND WEREDA

a) Both Rural and Urban Holdings

GEOGRAPHIC AREA	HORSES AGED 3 AND OLDER						
	Total	MALES			FEMALES		
		Transportation	Draught	Other	Transportation	Draught	Other
(S.N.N.P.R)	234,797	107,639	6,706	2,657	73,584	16,928	27,283
Gurage Zone	55,574	20,450	545	402	19,738	4,569	9,870
Goro	-	-	-	-	-	-	-
Ezha	3,583	883	*	*	2,367	*	*
Kokir Gedebano Gutaze	3,045	1,671	-	-	1,284	*	*
Sodo	2,248	894	-	*	1,226	-	*
Meskanena Mareko	1,998	1,520	*	-	363	-	-
Selti	2,658	1,688	*	-	*	*	*
Gumer	19,716	4,918	*	*	4,997	*	7,228
Cheha	*	*	-	-	*	-	-
Enemorna Eaner	1,990	1,271	-	*	218	-	*
Dalocha	174	141	-	-	*	-	-
Lanfro	1,201	1,151	-	-	*	-	-
Akilina Mohor	4,160	1,800	-	-	2,360	-	-
Aloch Wuriro	10,525	3,333	*	114	3,783	1,238	1,893
Endegan	3,367	1,039	*	-	1,653	471	131
Hadiya Zone	29,521	11,831	660	*	6,743	4,624	5,044
Misha(Konteb)	13,605	5,880	*	*	2,959	*	3,352
Lemo	8,899	2,435	*	-	3,420	*	*
Badawacho	*	*	-	-	*	-	-
Soro	6,924	3,469	*	*	*	*	844
Kembata Alaba Temb. Zone	10,270	3,696	1,156	*	3,469	1,412	512
Omo Sheleko	967	*	-	-	*	*	*
Angacha	4,250	1,868	*	-	1,604	*	*
Kedida Gamela	1,016	449	-	-	367	*	*
Alaba	2,211	1,004	-	-	1,149	-	*
Kacha Bira	1,828	151	1,107	*	*	456	*
Sidama Zone	40,874	22,142	*	486	14,409	2,390	619
Shebedino	3,227	1,696	-	-	*	-	-
Awasa	4,222	3,030	-	*	1,114	-	*
Arbegona	4,946	2,571	*	-	1,400	*	-
Dale	*	*	-	-	*	-	-
Aleta Wendo	1,046	393	-	-	*	-	-
Dara	3,297	1,592	*	-	1,108	*	-
Hula	12,191	5,529	*	*	4,584	*	*
Bensa	6,771	3,802	-	*	2,607	-	*
Aroresa	3,120	2,012	-	124	877	*	*
Gedio Zone	21,919	12,799	220	*	8,400	*	*
Wenago	1,269	1,023	-	-	*	-	-
Yirgachefe	2,153	1,498	*	*	547	-	-
Kochere	9,873	6,065	*	*	3,478	-	*
Bule	8,624	4,213	*	-	4,129	*	*
Wolayita Zone	1,732	525	*	-	*	*	*
Sodo Zuria	*	*	*	-	*	*	*
Boloso Sore	-	-	-	-	-	-	-
Damot Gale	*	*	-	-	*	-	-
Damot Wayde	-	-	-	-	-	-	-
Kindo Koysha	*	*	-	-	-	-	-
Offa	*	*	-	-	*	-	*
Humbo	-	-	-	-	-	-	-
South Omo Zone	6,081	1,746	*	*	2,049	*	183
Selamago	-	-	-	-	-	-	-
Bako Gazer	4,469	1,438	*	-	1,355	*	*
Gelila	1,575	299	102	*	667	307	179
Hamer	-	-	-	-	-	-	-
Kuraz	-	-	-	-	-	-	-
Bena Tsemay	*	*	-	-	*	-	-
Shaka Zone	3,117	2,370	-	198	115	*	424
Masha	1,673	1,421	-	37	66	*	140
Anderacha	1,174	710	-	151	*	-	284
Yeki	*	*	-	*	*	-	-
Kaffa zone	32,402	20,580	216	407	4,260	*	6,742

TABLE 7. 10a CONT'D

GEOGRAPHIC AREA	HORSES AGED 3 AND OLDER						
	Total	MALES			FEMALES		
		Transportation	Draught	Other	Transportation	Draught	Other
Telo	4,448	2,344	-	-	-	*	1,819
Cheta	731	437	-	31	43	-	219
Decha	2,514	1,603	-	-	884	-	*
Menjiwo	4,164	2,479	-	*	402	-	1,234
Gimbo	843	341	-	*	*	-	*
Gewata	2,927	2,188	*	131	396	*	166
Chena	3,216	1,499	183	*	505	*	754
Bitu	3,556	2,212	-	*	594	*	730
Gesha Daka	6,611	5,044	-	*	487	-	1,064
Saylem	3,392	2,433	-	49	361	-	549
Gamo Gofa Zone	18,330	6,113	1,704	*	6,314	2,284	1,795
Arba Minch Zuria	*	*	-	-	*	-	-
Boreda	-	-	-	-	-	-	-
Mirab Abaya	180	137	*	-	-	*	-
Chenchu	3,725	1,094	905	*	463	1,082	*
Kemba	1,429	797	-	-	481	*	*
Bonkie	4,949	2,214	*	-	1,831	*	749
Dita	2,628	205	618	-	760	908	137
Daramalo	313	*	-	-	134	*	-
Kucha	-	-	-	-	-	-	-
Gofa Zuria	1,894	216	-	-	1,189	-	*
Zala	-	-	-	-	-	-	-
Uba Deber Tsehay	938	365	*	-	439	82	*
Melekoza	1,793	537	-	*	935	-	*
Bench-Maji Zone	5,668	1,941	*	*	3,556	-	*
Shewa Bench	2,854	785	*	*	1,979	-	*
Bench	1,709	621	-	*	1,018	-	*
Bero	-	-	-	-	-	-	-
Maji	-	-	-	-	-	-	-
Menit Goldiya	673	222	-	-	440	-	*
Menit Shasha	23	14	-	-	*	-	-
Sheko	409	299	-	-	110	-	-
Yem Special Wereda	698	*	*	-	391	*	-
Yem	698	*	*	-	391	*	-
Amaro Special Wereda	2,707	908	*	*	1,355	*	*
Amaro	2,707	908	*	*	1,355	*	*
Burji Special Wereda	-	-	-	-	-	-	-
Burji	-	-	-	-	-	-	-
Konso Special Wereda	-	-	-	-	-	-	-
Konso	-	-	-	-	-	-	-
Dirashe Special Wereda	*	*	-	-	*	-	-
Dirashe	*	*	-	-	*	-	-
Dawro Zone	4,887	1,793	*	111	1,654	*	1,253
Mareka Wereda	1,234	677	*	-	371	*	165
Gena Bosa Wereda	81	81	-	-	-	-	-
Gedo Walcha Wereda	583	*	-	-	*	-	*
Isara Wereda	1,670	487	-	93	523	-	567
Gorka Bersa Wereda	1,319	465	-	*	327	*	454
Basketo Special Wereda	225	127	*	*	56	*	-
Basketo	225	127	*	*	56	*	-
Konta Special Wereda	659	347	-	-	271	*	-
Ela	659	347	-	-	271	*	-

b) Rural Holdings

GEOGRAPHIC AREA	HORSES AGED 3 AND OLDER						
	TOTAL	MALES			FEMALES		
		Transportation	Draught	Other	Transportation	Draught	Other
(S.N.N.P.R)	231,144	105,485	6,636	2,572	72,967	16,680	26,804
Gurage Zone	55,162	20,199	545	402	19,682	4,551	9,782
Goru	-	-	-	-	-	-	-
Ezha	3,583	883	*	*	2,367	*	*
Kokir Gedebano Gutaze	3,043	1,669	-	-	1,284	*	*
Sodo	2,248	894	-	*	1,226	-	*
Meskanena Mareko	1,795	1,324	*	-	357	-	-
Selti	2,658	1,688	*	-	*	*	*
Gumer	19,514	4,871	*	*	4,947	*	7,140
Cheha	*	*	-	-	*	-	-
Enemorna Ener	1,986	1,268	-	*	218	-	*
Dalocha	174	141	-	-	*	-	-
Lanfuro	1,199	1,149	-	-	*	-	-
Akililna Mohr	4,160	1,800	-	-	2,360	-	-
Alicho Woriro	10,525	3,333	*	114	3,783	1,238	1,893
Endegagn	3,367	1,039	*	-	1,653	471	131
Hadiya Zone	28,890	11,594	649	*	6,617	4,541	4,869
Misha	13,284	5,740	*	*	2,900	*	3,254
Lemo	8,668	2,382	*	-	3,368	*	*
Badawacho	*	*	-	-	*	-	-
Soro	6,845	3,425	*	*	*	*	837
Kembata Alaba Temb. Zone	9,972	3,567	1,144	*	3,403	1,334	498
Omo Sheleko	953	*	-	-	*	*	*
Angacha	4,027	1,792	*	-	1,546	*	*
Kedida Gamela	1,010	449	-	-	361	*	*
Alaba	2,158	953	-	-	1,147	-	*
Kacha Bira	1,824	147	1,107	*	*	456	*
Sidama Zone	40,061	21,554	*	451	14,298	2,386	*
Shebedino	3,227	1,696	-	-	*	-	-
Awasa	3,839	2,650	-	-	1,114	-	*
Arbegona	4,850	2,524	*	-	1,350	*	-
Dale	*	*	-	-	*	-	-
Aleta Wendo	1,044	393	-	-	*	-	-
Dara	3,293	1,588	*	-	1,108	*	-
Hula	12,035	5,449	*	*	4,538	*	*
Bensa	6,752	3,785	-	*	2,605	-	*
Aroresa	2,974	1,957	-	*	866	-	*
Gedio Zone	21,542	12,608	209	*	8,270	*	*
Wenago	1,221	974	-	-	*	-	-
Yirgachefe	2,147	1,493	*	*	547	-	-
Kochere	9,778	6,006	*	*	3,445	-	*
Bule	8,396	4,135	*	-	4,031	*	*
Wolayita Zone	1,726	519	*	-	*	*	*
Sodo Zuria	*	*	*	-	*	*	*
Boloso Sore	-	-	-	-	-	-	-
Damot Gale	*	*	-	-	*	-	-
Damot Wayde	-	-	-	-	-	-	-
Kindo Koysha	*	*	-	-	-	-	-
Offa	*	*	-	-	*	-	*
Humbo	-	-	-	-	-	-	-
South Omo Zone	5,974	1,681	*	*	2,011	*	179
Selamago	-	-	-	-	-	-	-
Bako Gazer	4,363	1,373	*	-	1,317	*	-
Gelila	1,575	299	102	*	667	307	179
Hamer	-	-	-	-	-	-	-
Kuraz	-	-	-	-	-	-	-
Bena Tsemay	*	*	-	-	*	-	-
Shaka Zone	3,002	2,293	-	180	115	*	406
Masha	1,626	1,389	-	*	66	*	134
Anderacha	1,118	667	-	151	*	*	272
Yeki	*	*	-	-	*	-	-

TABLE 7. 10b CONT'D

GEOGRAPHIC AREA	HORSES AGED 3 AND OLDER						
	Total	MALES			FEMALES		
		Transportation	Draught	Other	Transportation	Draught	Other
Kaffa Zone	31,956	20,251	211	399	4,225	*	6,676
Telo	4,386	2,297	-	-	*	-	1,803
Cheta	731	437	-	31	43	-	219
Decha	2,501	1,592	-	-	882	-	*
Menjiwo	4,150	2,464	-	*	402	-	1,234
Gimbo	838	338	-	*	*	-	*
Gewata	2,927	2,188	*	131	396	*	166
Chena	3,151	1,467	178	*	486	*	747
Bitu	3,511	2,183	-	*	592	-	718
Gesha Daka	6,506	4,963	-	*	481	-	1,046
Saylem	3,258	2,323	-	44	357	-	534
Gamo Gofa Zone	18,256	6,075	1,680	*	6,314	2,275	1,795
Arba Minch Zuria	*	*	-	-	*	-	-
Boreda	-	-	-	-	-	-	-
Mirab Abaya	180	137	*	-	-	*	-
Chencha	3,664	1,055	884	*	463	1,082	*
Kemba	1,429	797	-	-	481	*	*
Bonkie	4,949	2,214	*	-	1,831	*	749
Dita	2,614	205	614	-	760	899	137
Daramalo	313	*	-	-	134	*	-
Kucha	-	-	-	-	-	-	-
Gofa Zuria	1,894	216	-	-	1,189	-	*
Zala	-	-	-	-	-	-	-
Uba Deber Tsehay	938	365	*	-	439	82	*
Melekoza	1,793	537	-	*	935	-	*
Bench-Maji Zone	5,494	1,828	*	*	3,526	-	*
Shewa Bench	2,757	717	*	*	1,965	-	*
Bench	1,674	609	-	-	1,012	-	*
Bero	-	-	-	-	-	-	-
Maji	-	-	-	-	-	-	-
Menit Goldiya	638	197	-	-	430	-	*
Menit Shasha	*	*	-	-	*	-	-
Sheko	409	299	-	-	110	-	-
Yem Special Wereda	690	*	*	-	383	*	-
Yem	690	*	*	-	383	*	-
Amaro Special Wereda	2,707	908	*	*	1,355	*	*
Amaro	2,707	908	*	*	1,355	*	*
Burji Special Wereda	-	-	-	-	-	-	-
Burji	-	-	-	-	-	-	-
Konso Special Wereda	-	-	-	-	-	-	-
Konso	-	-	-	-	-	-	-
Dirashe Special Wereda	*	*	-	-	*	-	-
Dirashe	*	*	-	-	*	-	-
Dawro Zone	4,700	1,667	-	111	1,637	*	1,230
Mareka Wereda	1,176	640	-	-	371	-	165
Gena Bosa Wereda	81	81	-	-	-	-	-
Gedo Walcha Wereda	569	*	-	-	*	-	*
Isara Wereda	1,588	429	-	93	509	-	558
Gorka Bersa Wereda	1,287	447	-	*	325	*	442
Basketo Special Wereda	225	127	*	*	56	*	-
Basketo	225	127	*	*	56	*	-
Konta Special Wereda	653	341	-	-	271	*	-
Ela	653	341	-	-	271	*	-

c) Urban Holdings

GEOGRAPHIC AREA	HORSES AGED 3 AND OLDER						
	TOTAL	MALES			FEMALES		
		Transportation	Draught	Other	Transportation	Draught	Other
(S.N.N.P.R)	3,653	2,154	69	86	617	248	479
Gurage Zone	412	251	-	-	56	18	88
Goru	-	-	-	-	-	-	-
Ezha	-	-	-	-	-	-	-
Kokir Gedebano Gutaze	3	3	-	-	-	-	-
Sodo	-	-	-	-	-	-	-
Meskanena Mareko	203	196	-	-	7	-	-
Selti	-	-	-	-	-	-	-
Gumer	202	47	-	-	49	18	88
Cheha	-	-	-	-	-	-	-
Enemorna Ener	*	*	-	-	-	-	-
Dalocha	-	-	-	-	-	-	-
Lanfuro	*	*	-	-	-	-	-
Hadiya Zone	631	237	*	-	125	83	175
Misha	321	140	-	-	59	24	98
Lemo	232	53	*	-	52	52	*
Badawacho	-	-	-	-	-	-	-
Soro	79	44	*	-	*	*	*
Kembata Alaba Temb. Zone	298	129	*	-	65	77	*
Omo Sheleko	*	-	-	-	-	-	*
Angacha	223	75	*	-	58	77	-
Kedida Gamela	*	-	-	-	*	-	-
Alaba	53	51	-	-	*	-	-
Kacha Bira	*	*	-	-	-	-	-
Sidama Zone	813	588	-	36	111	*	75
Shebedino	-	-	-	-	-	-	-
Awasa	383	380	-	*	-	-	-
Arbegona	97	46	-	-	50	-	-
Dale	*	*	-	-	-	-	-
Aleta Wendo	*	-	-	-	*	-	-
Dara	*	*	-	-	-	-	-
Hula	156	80	-	*	46	-	*
Bensa	19	17	-	-	*	-	-
Aroresa	146	55	-	25	*	*	52
Gedio Zone	377	190	*	*	131	*	*
Wenago	49	49	-	-	-	-	-
Yirgachefe	*	*	-	-	-	-	-
Kochere	95	59	-	*	33	-	-
Bule	228	78	*	-	98	*	*
Wolayita Zone	*	*	-	-	-	-	-
Sodo Zuria	*	*	-	-	-	-	-
Boloso Sore	-	-	-	-	-	-	-
Damot Gale	-	-	-	-	-	-	-
Damot Wayde	-	-	-	-	-	-	-
Kindo Koysha	-	-	-	-	-	-	-
Offa	-	-	-	-	-	-	-
Humbo	-	-	-	-	-	-	-
South Omo Zone	106	65	-	-	38	-	*
Selamago	-	-	-	-	-	-	-
Bako Gazer	106	65	-	-	38	-	*
Hamer	-	-	-	-	-	-	-
Kuraz	-	-	-	-	-	-	-
Shaka Zone	115	76	-	*	-	*	18
Masha	47	32	-	*	-	*	*
Anderacha	56	43	-	-	-	-	*
Yeki	*	*	-	*	-	-	-
Kaffa Zone	446	329	*	*	35	*	67

TABLE 7. 10c CONT'D

GEOGRAPHIC AREA	HORSES AGED 3 AND OLDER						
	Total	MALES			FEMALES		
		Transportation	Draught	Other	Transportation	Draught	Other
Telo	63	47	-	-	-	-	*
Decha	*	*	-	-	*	-	-
Menjiwo	15	15	-	-	-	-	-
Gimbo	*	*	-	-	*	-	-
Gewata	-	-	-	-	-	-	-
Chena	65	32	*	*	*	-	*
Bitu	45	29	-	-	*	*	*
Gesha Daka	105	82	-	-	6	-	17
Saylem	134	110	-	*	*	-	*
Gamo Gofa Zone	74	38	24	*	-	10	-
Arba Minch Zuria	-	-	-	-	-	-	-
Boreda	-	-	-	-	-	-	-
Mirab Abaya	-	-	-	-	-	-	-
Chencha	61	38	20	*	-	-	-
Kemba	-	-	-	-	-	-	-
Bonkie	-	-	-	-	-	-	-
Dita	14	-	4	-	-	10	-
Daramalo	-	-	-	-	-	-	-
Kucha	-	-	-	-	-	-	-
Gofa Zuria	-	-	-	-	-	-	-
Zala	-	-	-	-	-	-	-
Uba Deber Tsehay	-	-	-	-	-	-	-
Melekoza	-	-	-	-	-	-	-
Bench-Maji Zone	174	113	-	*	30	-	13
Shewa Bench	97	67	-	*	14	-	*
Bench	35	*	-	*	*	-	*
Bero	-	-	-	-	-	-	-
Maji	-	-	-	-	-	-	-
Menit Goldiya	*	*	-	-	*	-	-
Menit Shasha	7	7	-	-	-	-	-
Sheko	-	-	-	-	-	-	-
Yem Special Wereda	8	-	-	-	8	-	-
Yem	8	-	-	-	8	-	-
Amaro Special Wereda	-	-	-	-	-	-	-
Amaro	-	-	-	-	-	-	-
Burji Special Wereda	-	-	-	-	-	-	-
Burji	-	-	-	-	-	-	-
Konso Special Wereda	-	-	-	-	-	-	-
Konso	-	-	-	-	-	-	-
Dirashe Special Wereda	-	-	-	-	-	-	-
Dirashe	-	-	-	-	-	-	-
Dawro Zone	186	126	*	-	*	*	23
Mareka Wereda	58	38	*	-	-	*	-
Gena Bosa Wereda	-	-	-	-	-	-	-
Gedo Walcha Wereda	14	11	-	-	-	-	3
Isara Wereda	82	59	-	-	*	-	*
Gorka Bersa Wereda	32	19	-	-	*	-	*
Basketo Special Wereda	-	-	-	-	-	-	-
Basketo	-	-	-	-	-	-	-
Konta Special Wereda	*	*	-	-	-	-	-
Ela	*	*	-	-	-	-	-

TABLE 7-11: ASSES AGED 3 YEARS AND OVER BY SEX AND PURPOSE, REGION, ZONE, AND WEREDA

a) Both Rural and Urban Holdings

GEOGRAPHIC AREA	ASSES AGED 3 YEARS AND OLDER						
	TOTAL	MALES			FEMALES		
		Transportation	Draught	Other	Transportation	Draught	Other
(S.N.N.P.R)	247,456	106,106	6,303	4,002	111,604	14,463	4,977
Gurage Zone	57,161	22,848	1,039	645	29,296	2,080	1,253
Goro	4,594	2,777	-	*	1,729	-	-
Ezha	429	187	-	-	242	-	-
Kokir Gedebano Gutaze	3,378	2,363	-	-	988	-	*
Sodo	8,161	3,217	*	*	3,769	*	*
Meskanena Mareko	9,446	4,084	*	*	5,052	*	*
Selti	6,576	2,902	*	*	3,116	*	-
Gumer	1,019	309	-	*	426	-	*
Cheha	1,053	808	-	*	*	-	-
Enemorna Eaner	1,328	840	-	*	*	-	*
Dalocha	8,973	1,966	*	*	6,701	*	*
Lanfro	9,082	1,986	359	*	5,282	1,403	*
Akilina Mohor	1,225	684	-	-	541	-	-
Aloch Wuriro	1,354	473	-	-	823	*	*
Endegan	543	251	-	-	203	*	*
Hadiya Zone	34,252	10,485	818	398	19,012	2,348	1,192
Misha(Konteb)	7,421	2,374	-	*	4,237	*	*
Lemo	13,175	3,665	*	*	8,844	*	*
Badawacho	7,986	2,107	433	*	3,380	1,876	*
Soro	5,670	2,339	*	*	2,551	*	*
Kembata Alaba Temb. Zone	35,907	12,047	1,796	590	12,594	7,756	1,124
Omo Sheleko	1,852	1,109	*	-	561	*	*
Angacha	6,126	3,927	*	*	1,456	*	*
Kedida Gamela	5,494	4,390	*	*	938	*	*
Alaba	20,270	1,620	741	*	9,639	7,384	*
Kacha Bira	2,164	1,002	685	232	-	*	*
Sidama Zone	40,244	18,402	855	992	18,954	*	*
Shebedino	15,634	5,200	-	*	10,323	-	-
Awasa	10,527	2,948	*	*	7,215	*	-
Arbegona	*	*	-	-	-	-	-
Dale	5,325	5,125	-	-	*	-	-
Aleta Wendo	2,957	2,717	-	*	*	-	*
Dara	154	154	-	-	-	-	-
Hula	1,851	746	-	*	*	-	*
Bensa	1,024	629	*	-	*	-	-
Aroresa	2,601	712	467	211	475	*	*
Gedio Zone	2,659	1,980	*	*	*	-	-
Wenago	633	615	-	18	-	-	-
Yirgachefe	221	221	-	-	-	-	-
Kochere	1,738	1,084	-	*	*	-	-
Bule	*	*	*	*	-	-	-
Wolayita Zone	18,119	13,837	-	198	4,072	*	*
Sodo Zuria	2,703	2,591	-	*	*	-	-
Boloso Sore	4,810	4,762	-	*	*	-	*
Damot Gale	1,592	1,524	-	*	*	-	-
Damot Wayde	5,423	2,441	-	-	2,979	*	-
Kindo Koysha	821	769	-	*	-	-	-
Offa	498	393	-	*	*	-	-
Humbo	2,273	1,357	-	-	916	-	-
South Omo Zone	37,147	14,560	*	235	21,429	*	653
Selamago	57	57	-	-	-	-	-
Bako Gazer	3,430	1,437	*	*	*	*	*
Gelila	*	-	*	*	-	-	-
Hamer	1,835	531	*	*	1,129	*	*
Kuraz	30,654	11,998	*	90	17,886	*	576
Bena Tsemay	1,145	536	-	-	608	-	-

TABLE 7. 11a CONT'D

GEOGRAPHIC AREA	ASSES AGED 3 YEARS AND OLDER						
	TOTAL	MALES			FEMALES		
		Transportation	Draught	Other	Transportation	Draught	Other
Shaka Zone	478	446	*	*	-	-	-
Masha	13	*	-	*	-	-	-
Anderacha	*	*	-	-	-	-	-
Yeki	462	432	*	-	-	-	-
Kaffa zone	1,164	838	*	154	98	*	*
Telo	207	89	-	103	*	-	-
Cheta	*	*	-	-	-	-	-
Decha	*	*	-	-	-	-	-
Menjiwo	*	*	*	-	-	-	-
Gimbo	655	566	*	-	*	*	*
Gewata	*	*	-	*	-	-	-
Chena	*	*	-	*	-	-	-
Bitu	-	-	-	-	-	-	-
Gesha Daka	*	-	-	*	-	-	-
Saylem	44	-	-	-	44	-	-
Gamo Gofa Zone	5,585	2,560	904	450	777	708	*
Arba Minch Zuria	986	*	*	-	345	340	-
Boreda	1,311	897	247	*	-	*	-
Mirab Abaya	622	*	292	-	*	-	-
Chenchu	-	-	-	-	-	-	-
Kemba	446	*	-	*	*	-	*
Bonkie	401	212	-	*	*	-	*
Dita	*	*	-	-	-	-	-
Daramalo	134	*	82	-	-	-	-
Kucha	623	347	*	*	*	-	-
Gofa Zuria	*	-	*	-	*	*	*
Zala	*	*	*	-	*	*	-
Uba Deber Tsehay	139	*	-	-	120	-	-
Melekoza	465	465	-	-	-	-	-
Bench-Maji Zone	98	68	-	20	*	-	-
Shewa Bench	-	-	-	-	-	-	-
Bench	*	-	-	*	-	-	-
Bero	*	*	-	-	-	-	-
Maji	-	-	-	-	-	-	-
Menit Goldiya	-	-	-	-	-	-	-
Menit Shasha	18	-	-	18	-	-	-
Sheko	75	65	-	-	*	-	-
Yem Special Wereda	1,903	587	*	-	949	134	*
Yem	1,903	587	*	-	949	134	*
Amaro Special Wereda	464	323	-	*	*	-	-
Amaro	464	323	-	*	*	-	-
Burji Special Wereda	2,095	1,176	-	-	884	-	*
Burji	2,095	1,176	-	-	884	-	*
Konso Special Wereda	2,507	1,078	*	-	762	*	-
Konso	2,507	1,078	*	-	762	*	-
Dirashe Special Wereda	5,792	3,920	*	-	1,576	*	*
Dirashe	5,792	3,920	*	-	1,576	*	*
Dawro Zone	1,611	790	*	172	479	*	*
Mareka Wereda	249	189	-	*	*	-	*
Gena Bosa Wereda	585	251	*	*	*	*	*
Gedo Walcha Wereda	535	350	-	-	185	-	-
Isara Wereda	*	-	*	-	*	-	-
Gorka Bersa Wereda	216	-	-	*	101	-	*
Basketo Special Wereda	190	103	*	-	*	-	-
Basketo	190	103	*	-	*	-	-
Konta Special Wereda	*	57	-	-	*	-	-
Ela	*	57	-	-	*	-	-

b) Rural Holdings

GEOGRAPHIC AREA	ASSES AGED 3 YEARS AND OLDER						
	TOTAL	MALES			FEMALES		
		Transportation	Draught	Other	Transportation	Draught	Other
(S.N.N.P.R)	242,855	103,314	6,176	3,797	110,284	14,395	4,889
Gurage Zone	56,107	22,077	984	610	29,121	2,070	1,245
Goru	4,543	2,735	-	*	1,726	-	-
Ezha	426	187	-	-	239	-	-
Kokir Gedebano Gutaze	3,374	2,359	-	-	988	-	*
Sodo	8,058	3,153	*	*	3,738	*	*
Meskanena Mareko	8,741	3,544	*	*	4,972	*	-
Selti	6,548	2,881	*	*	3,110	*	-
Gumer	1,008	309	-	*	415	-	*
Cheha	1,041	796	-	*	*	-	-
Enemorna Ener	1,295	808	-	*	*	-	*
Dalocha	8,930	1,945	*	*	6,684	*	*
Lanfuro	9,020	1,952	359	-	5,258	1,403	*
Akililna Mohr	1,225	684	-	-	541	-	-
Alicho Woriro	1,354	473	-	-	823	*	*
Endegagn	543	251	-	-	203	*	*
Hadiya Zone	32,770	9,991	793	393	18,128	2,332	1,134
Misha	7,271	2,322	-	*	4,139	*	*
Lemo	12,015	3,319	*	*	8,120	*	*
Badawacho	7,944	2,094	433	*	3,351	1,876	*
Soro	5,541	2,257	*	*	2,518	*	*
Kembata Alaba Temb. Zone	35,251	11,550	1,784	551	12,506	7,736	1,124
Omo Sheleko	1,801	1,064	*	-	561	*	*
Angacha	5,841	3,738	*	*	1,377	*	*
Kedida Gamela	5,338	4,253	*	-	938	*	*
Alaba	20,223	1,585	741	*	9,629	7,381	*
Kacha Bira	2,047	910	685	208	-	*	*
Sidama Zone	39,745	17,980	838	981	18,923	*	*
Shebedino	15,598	5,166	-	*	10,321	-	-
Awasa	10,241	2,713	*	*	7,196	-	-
Arbegona	*	*	-	-	-	-	-
Dale	5,297	5,100	-	-	*	-	-
Aleta Wendo	2,934	2,706	-	*	*	-	*
Dara	*	*	-	-	-	-	-
Hula	1,802	*	-	*	*	-	*
Bensa	984	593	*	-	*	-	*
Aroresa	2,598	712	467	211	475	*	*
Gedio Zone	2,560	1,914	-	*	*	-	-
Wenago	588	588	-	-	-	-	-
Yirgachefe	216	216	-	-	-	-	-
Kochere	1,695	1,050	-	*	*	-	-
Bule	*	*	-	-	-	-	-
Wolayita Zone	17,698	13,514	-	*	4,039	-	-
Sodo Zuria	2,604	2,506	-	*	*	-	-
Boloso Sore	4,611	4,611	-	-	-	-	-
Damot Gale	1,564	1,501	-	-	*	-	-
Damot Wayde	5,405	2,429	-	-	2,975	-	-
Kindo Koysha	812	760	-	*	-	-	-
Offa	451	368	-	*	*	-	-
Humbo	2,251	1,337	-	-	914	-	-
South Omo Zone	37,106	14,537	*	233	21,416	*	651
Selamago	57	57	-	-	-	-	-
Bako Gazer	3,423	1,433	*	*	*	*	*
Gelila	*	-	*	*	-	-	-
Hamer	1,827	527	*	*	1,126	*	*
Kuraz	30,628	11,985	*	*	17,876	*	575
Bena Tsemay	1,145	536	-	-	608	-	-
Shaka Zone	457	432	*	-	-	-	-
Masha	-	-	-	-	-	-	-
Anderacha	-	-	-	-	-	-	-
Yeki	457	432	*	-	-	-	-
Kaffa Zone	1,083	771	*	151	94	*	-
Telo	207	89	-	103	*	-	-

TABLE 7. 11b CONT'D

GEOGRAPHIC AREA	ASSES AGED 3 YEARS AND OLDER						
	TOTAL	MALES			FEMALES		
		Transportation	Draught	Other	Transportation	Draught	Other
Cheta	-	*	-	-	-	-	-
Decha	-	-	-	-	-	-	-
Menjiwo	-	*	-	*	-	-	-
Gimbo	595	516	-	*	*	-	*
Gewata	*	*	-	-	*	-	-
Chena	*	*	-	-	-	-	-
Bitu	-	-	-	-	-	-	-
Gesha Daka	*	-	-	-	*	-	-
Saylem	44	-	-	-	44	-	-
Gamo Gofa Zone	5,558	2,539	904	450	772	708	*
Arba Minch Zuria	978	*	*	-	340	340	-
Boreda	1,295	880	247	-	*	-	*
Mirab Abaya	622	*	292	-	*	-	-
Chencha	-	-	-	-	-	-	-
Kemba	446	*	-	*	*	-	*
Bonkie	401	212	-	*	*	-	*
Dita	*	*	-	-	-	-	-
Daramalo	134	*	82	-	-	-	-
Kucha	620	343	*	*	*	-	-
Gofa Zuria	*	-	*	-	*	*	*
Zala	*	*	*	-	*	*	-
Uba Deber Tsehay	139	*	-	-	120	-	-
Melekoza	465	465	-	-	-	-	-
Bench-Maji Zone	78	68	-	-	*	-	-
Shewa Bench	-	-	-	-	-	-	-
Bench	-	-	-	-	-	-	-
Bero	*	*	-	-	-	-	-
Maji	-	-	-	-	-	-	-
Menit Goldiya	-	-	-	-	-	-	-
Menit Shasha	-	-	-	-	-	-	-
Sheko	75	65	-	-	*	-	-
Yem Special Wereda	1,903	587	*	-	949	134	*
Yem	1,903	587	*	-	949	134	*
Amaro Special Wereda	464	323	-	-	*	-	-
Amaro	464	323	-	*	*	-	-
Burji Special Wereda	2,054	1,157	-	-	862	-	*
Burji	2,054	1,157	-	-	862	-	*
Konso Special Wereda	2,458	1,078	*	-	724	*	-
Konso	2,458	1,078	*	-	724	*	-
Dirashe Special Wereda	5,755	3,887	*	-	1,572	*	*
Dirashe	5,755	3,887	*	-	1,572	*	*
Dawro Zone	1,584	788	*	158	471	*	*
Mareka Wereda	242	188	-	-	*	-	*
Gena Bosa Wereda	585	251	*	*	*	*	*
Gedo Walcha Wereda	529	350	-	-	180	-	-
Isara Wereda	*	-	*	-	*	-	-
Gorka Bersa Wereda	202	-	-	*	101	-	*
Basketo Special Wereda	180	99	*	-	*	-	-
Basketo	180	99	*	-	*	-	-
Konta Special Wereda	*	*	-	-	*	-	-
Ela	*	*	-	-	*	-	-

c) Urban Holdings

GEOGRAPHIC AREA	ASSES AGED 3 YEARS AND OLDER						
	TOTAL	MALES			FEMALES		
		Transportation	Draught	Other	Transportation	Draught	Other
(S.N.N.P.R)	4,601	2,792	126	205	1,321	69	88
Gurage Zone	1,055	772	55	35	175	*	*
Goru	50	42	-	*	*	-	-
Ezha	*	-	-	-	*	-	-
Kokir Gedebano Gutaze	4	4	-	-	-	-	-
Sodo	103	64	6	-	31	-	*
Meskanena Mareko	705	539	44	25	81	*	*
Selti	27	22	-	-	*	-	-
Gumer	11	-	-	-	11	-	-
Cheha	12	12	-	-	-	-	-
Enemorna Ener	33	32	-	-	*	-	-
Dalocha	44	22	*	-	17	-	*
Lanfuro	62	34	-	*	24	-	-
Hadiya Zone	1,482	493	*	*	884	*	*
Misha	150	52	-	-	98	-	-
Lemo	1,161	346	*	*	724	*	*
Badawacho	42	*	-	-	*	-	-
Soro	129	83	*	-	32	-	-
Kembata Alaba Temb. Zone	656	497	*	39	88	20	-
Omo Sheleko	51	44	*	-	-	*	-
Angacha	285	189	*	-	78	*	-
Kedida Gamela	156	137	*	*	-	-	-
Alaba	46	35	-	-	*	*	-
Kacha Bira	117	92	-	25	-	-	-
Sidama Zone	499	422	*	*	*	*	*
Shebedino	36	34	-	-	*	-	-
Awasa	286	235	*	-	*	*	-
Arbegona	*	*	-	-	-	-	-
Dale	28	25	-	-	*	-	-
Aleta Wendo	23	*	-	*	-	-	-
Dara	26	26	-	-	-	-	-
Hula	*	*	-	-	*	-	-
Bensa	40	35	-	-	*	-	-
Aroresa	*	-	-	-	-	-	*
Gedio Zone	100	66	*	21	*	-	-
Wenago	45	27	-	18	-	-	-
Yirgachefe	*	*	-	-	-	-	-
Kochere	43	34	-	-	*	-	-
Bule	*	-	*	*	-	-	-
Wolayita Zone	421	324	-	53	33	*	*
Sodo Zuria	99	85	-	10	*	-	-
Boloso Sore	198	151	-	*	*	-	*
Damot Gale	28	23	-	*	-	-	-
Damot Wayde	18	*	-	-	*	*	-
Kindo Koysha	*	*	-	-	-	-	-
Offa	47	*	-	*	-	-	-
Humbo	*	*	-	-	*	-	-
South Omo Zone	*	*	*	*	*	-	*
Selamago	-	-	-	-	-	-	-
Bako Gazer	*	*	*	-	-	-	-
Hamer	*	*	-	-	*	-	-
Kuraz	*	*	-	*	*	-	*
Shaka Zone	20	14	*	*	-	-	-
Masha	13	*	-	*	-	-	-
Anderacha	*	*	-	-	-	-	-
Yeki	*	-	*	-	-	-	-
Kaffa Zone	81	67	-	*	*	-	*
Telo	-	-	-	-	-	-	-
Decha	*	*	-	-	-	-	-
Menjiwo	-	-	-	-	-	-	-
Gimbo	60	50	-	-	*	-	*
Gewata	-	-	-	-	-	-	-
Chena	14	*	-	*	-	-	-

TABLE 7. 11c CONT'D

GEOGRAPHIC AREA	ASSES AGED 3 YEARS AND OLDER						
	TOTAL	MALES			FEMALES		
		Transportation	Draught	Other	Transportation	Draught	Other
Bitu	-	-	-	-	-	-	-
Gesha Daka	-	-	-	-	-	-	-
Saylem	-	-	-	-	-	-	-
Gamo Gofa Zone	27	21	-	-	*	-	-
Arba Minch Zuria	*	*	-	-	*	-	-
Boreda	16	16	-	-	-	-	-
Mirab Abaya	-	-	-	-	-	-	-
Chencha	-	-	-	-	-	-	-
Kemba	-	-	-	-	-	-	-
Bonkie	-	-	-	-	-	-	-
Dita	-	-	-	-	-	-	-
Daramalo	-	-	-	-	-	-	-
Kucha	*	*	-	-	-	-	-
Gofa Zuria	-	-	-	-	-	-	-
Zala	-	-	-	-	-	-	-
Uba Deber Tsehay	-	-	-	-	-	-	-
Melekoza	-	-	-	-	-	-	-
Bench-Maji Zone	20	-	-	20	-	-	-
Shewa Bench	-	-	-	-	-	-	-
Bench	*	-	-	*	-	-	-
Bero	-	-	-	-	-	-	-
Maji	-	-	-	-	-	-	-
Menit Goldiya	-	-	-	-	-	-	-
Menit Shasha	18	-	-	18	-	-	-
Sheko	-	-	-	-	-	-	-
Yem Special Wereda	-	-	-	-	-	-	-
Yem	-	-	-	-	-	-	-
Amaro Special Wereda	-	-	-	-	-	-	-
Amaro	-	-	-	-	-	-	-
Burji Special Wereda	41	19	-	-	22	-	-
Burji	41	19	-	-	22	-	-
Konso Special Wereda	49	-	*	-	38	*	-
Konso	49	-	*	-	38	*	-
Dirashe Special Wereda	37	33	-	-	*	-	-
Dirashe	37	33	-	-	*	-	-
Dawro Zone	27	*	-	14	9	-	*
Mareka Wereda	*	*	-	*	*	-	-
Gena Bosa Wereda	-	-	-	-	-	-	-
Gedo Walcha Wereda	5	-	-	-	5	-	-
Isara Wereda	-	-	-	-	-	-	-
Gorka Bersa Wereda	14	-	-	12	-	-	*
Basketo Special Wereda	*	*	-	-	*	-	-
Basketo	*	*	-	-	*	-	-
Konta Special Wereda	36	36	-	-	-	-	-
Ela	36	36	-	-	-	-	-

TABLE 7-12: MULES AGED 3 YEARS AND ABOVE BY SEX AND PURPOSE, REGION, ZONE, AND WEREDA

a) Both Rural and Urban Holdings

GEOGRAPHIC AREA	MULES AGED 3 YEARS AND OLDER						
	TOTAL	MALES			FEMALES		
		Transportation	Draught	Other	Transportation	Draught	Other
(S.N.N.P.R)	63,680	32,189	773	660	28,700	689	669
Gurage Zone	9,897	5,593	-	*	4,169	-	*
Goro	442	*	-	-	*	-	-
Ezha	242	*	-	-	*	-	-
Kokir Gedebano Gutaze	*	*	-	-	*	-	-
Sodo	1,536	1,028	-	-	509	-	-
Meskanena Mareko	*	*	-	-	*	-	-
Selti	391	320	-	-	*	-	-
Gumer	*	-	-	*	*	-	-
Cheha	687	212	-	-	476	-	-
Enemorna Eaner	1,643	541	-	-	1,103	-	-
Dalocha	1,941	1,315	-	*	552	-	*
Lanfro	1,692	1,474	-	-	217	-	-
Akilina Mohor	574	179	-	-	395	-	-
Aloch Wuriro	*	*	-	-	-	-	-
Endegan	228	*	-	*	100	-	-
Hadiya Zone	11,439	5,309	*	*	5,488	*	*
Misha(Konteb)	5,193	2,657	-	-	2,472	-	*
Lemo	2,877	1,342	-	-	1,462	*	-
Badawacho	*	-	-	-	*	*	-
Soro	3,224	1,310	*	*	1,455	*	*
Kembata Alaba Temb. Zone	4,866	2,046	205	-	2,524	*	*
Omo Sheleko	808	464	*	-	308	-	-
Angacha	995	350	-	-	607	-	*
Kedida Gamela	567	383	-	-	*	-	-
Alaba	2,243	849	-	-	1,394	-	-
Kacha Bira	254	-	*	-	*	*	-
Sidama Zone	3,719	1,770	-	-	1,948	-	-
Shebedino	-	-	-	-	-	-	-
Awasa	369	*	-	-	*	-	-
Arbegona	*	*	-	-	*	-	-
Dale	-	-	-	-	-	-	-
Aleta Wendo	*	*	-	-	-	-	-
Dara	550	213	-	-	337	-	-
Hula	734	678	-	-	*	-	-
Bensa	615	238	-	-	378	-	-
Aroresa	1,341	349	-	-	992	-	-
Gedio Zone	4,890	2,784	-	-	2,106	-	-
Wenago	1,630	904	-	-	727	-	-
Yirgachefe	802	551	-	-	251	-	-
Kochere	1,753	909	-	-	844	-	-
Bule	705	420	-	-	285	-	-
Wolayita Zone	2,047	1,357	-	*	649	-	-
Sodo Zuria	240	*	-	-	193	-	-
Boloso Sore	379	*	-	-	*	-	-
Damot Gale	*	*	-	-	-	-	-
Damot Wayde	*	*	-	-	-	-	-
Kindo Koysha	352	219	-	-	*	-	-
Offa	768	543	-	*	184	-	-
Humbo	*	*	-	-	-	-	-
South Omo Zone	2,941	*	*	-	1,225	*	*
Selamago	-	-	-	-	-	-	-
Bako Gazer	2,457	*	*	-	956	*	-
Gelila	420	107	*	-	218	*	*
Hamer	-	-	-	-	-	-	-
Kuraz	*	*	-	-	*	-	-
Bena Tsemay	-	-	-	-	-	-	-
Shaka Zone	304	187	*	*	102	-	*
Masha	109	70	-	*	34	-	-
Anderacha	66	41	-	-	20	-	*
Yeki	*	*	*	-	*	-	-

TABLE 7. 12a CONT'D

GEOGRAPHIC AREA	MULES AGED 3 YEARS AND OLDER						
	TOTAL	MALES			FEMALES		
		Transportation	Draught	Other	Transportation	Draught	Other
Kaffa zone	7,374	4,547	*	181	2,455	*	*
Telo	1,101	778	-	-	295	-	*
Cheta	507	383	-	29	80	-	*
Decha	1,555	1,095	-	-	459	-	-
Menjiwo	1,660	1,034	-	*	542	-	-
Gimbo	331	252	-	-	*	-	-
Gewata	285	119	*	*	142	-	-
Chena	1,031	376	*	*	*	*	*
Bitu	151	104	-	-	*	-	-
Gesha Daka	346	139	-	-	207	-	-
Saylem	407	267	-	-	140	-	-
Gamo Gofa Zone	8,781	3,207	150	*	4,833	251	192
Arba Minch Zuria	472	292	*	-	*	-	-
Boreda	233	179	-	-	54	-	-
Mirab Abaya	79	*	*	-	*	*	-
Chencha	185	*	-	-	*	*	-
Kemba	962	406	-	-	556	-	-
Bonkie	1,688	827	*	-	805	-	*
Dita	431	155	*	*	119	*	-
Daramalo	131	*	-	-	117	-	-
Kucha	662	180	-	-	482	-	-
Gofa Zuria	1,750	376	-	-	1,319	*	-
Zala	259	*	-	-	220	-	-
Uba Deber Tsehay	480	236	*	-	207	*	-
Melekoza	1,450	412	-	*	744	-	*
Bench-Maji Zone	1,571	889	-	22	627	-	*
Shewa Bench	278	*	-	-	198	-	*
Bench	943	668	-	*	268	-	-
Bero	-	-	-	-	-	-	-
Maji	*	*	-	-	*	-	-
Menit Goldiya	63	*	-	-	42	-	-
Menit Shasha	21	7	-	4	4	-	7
Sheko	257	133	-	12	112	-	-
Yem Special Wereda	139	-	-	-	139	-	-
Yem	139	-	-	-	139	-	-
Amaro Special Wereda	818	472	-	-	319	-	*
Amaro	818	472	-	-	319	-	*
Burji Special Wereda	115	61	-	-	54	-	-
Burji	115	61	-	-	54	-	-
Konso Special Wereda	-	-	-	-	-	-	-
Konso	-	-	-	-	-	-	-
Dirashe Special Wereda	194	146	-	-	*	-	-
Dirashe	194	146	-	-	*	-	-
Dawro Zone	3,970	2,026	*	*	1,801	*	*
Mareka Wereda	720	436	-	-	284	-	-
Gena Bosa Wereda	1,138	587	*	-	532	-	-
Gedo Walcha Wereda	1,086	512	-	-	527	*	-
Isara Wereda	499	223	-	-	263	*	-
Gorka Bersa Wereda	527	268	*	*	195	-	*
Basketo Special Wereda	343	184	*	-	120	*	-
Basketo	343	184	*	-	120	*	-
Konta Special Wereda	270	177	-	-	*	-	-
Ela	270	177	-	-	*	-	-

b) Rural Holdings

GEOGRAPHIC AREA	MULES AGED 3 YEARS AND OLDER						
	TOTAL	MALES			FEMALES		
		Transportation	Draught	Other	Transportation	Draught	Other
(S.N.N.P.R)	62,807	31,758	768	647	28,289	687	657
Gurage Zone	9,838	5,577	-	*	4,126	-	*
Goru	439	*	-	-	*	-	-
Ezha	231	*	-	-	*	-	-
Kokir Gedebano Gutaze	*	*	-	-	*	-	-
Sodo	1,531	1,028	-	-	503	-	-
Meskanena Mareko	*	*	-	-	*	-	-
Selti	391	320	-	-	*	-	-
Gumer	*	-	-	*	*	-	-
Cheha	683	210	-	-	473	-	-
Enemorna Ener	1,628	540	-	-	1,088	-	-
Dalocha	1,939	1,312	-	*	552	-	*
Lanfuro	1,680	1,469	-	-	212	-	-
Akililna Mohr	574	179	-	-	395	-	-
Alicho Woriro	*	*	-	-	-	-	-
Endegagn	228	*	-	*	100	-	-
Hadiya Zone	11,272	5,208	*	*	5,423	*	*
Misha	5,167	2,648	-	-	2,454	-	*
Lemo	2,785	1,285	-	-	1,428	*	-
Badawacho	*	-	-	-	*	*	-
Soro	3,175	1,275	*	*	1,441	*	*
Kembata Alaba Temb. Zone	4,839	2,030	205	-	2,513	*	*
Omo Sheleko	796	458	*	-	303	-	-
Angacha	991	347	-	-	607	-	*
Kedida Gamela	560	376	-	-	*	-	-
Alaba	2,243	849	-	-	1,394	-	-
Kacha Bira	249	-	*	-	*	*	-
Sidama Zone	3,678	1,745	-	-	1,933	-	-
Shebedino	-	-	-	-	-	-	-
Awasa	356	*	-	-	*	-	-
Arbegona	*	*	-	-	-	-	-
Dale	-	-	-	-	-	-	-
Aleta Wendo	-	-	-	-	-	-	-
Dara	541	208	-	-	333	-	-
Hula	731	678	-	-	*	-	-
Bensa	615	238	-	-	378	-	-
Aroresa	1,338	345	-	-	992	-	-
Gedio Zone	4,846	2,769	-	-	2,076	-	-
Wenago	1,618	893	-	-	725	-	-
Yirgachefe	796	551	-	-	245	-	-
Kochere	1,737	905	-	-	832	-	-
Bule	694	420	-	-	274	-	-
Wolayita Zone	2,036	1,346	-	*	649	-	-
Sodo Zuria	240	*	-	-	193	-	-
Boloso Sore	*	*	-	-	*	-	-
Damot Gale	*	*	-	-	-	-	-
Damot Wayde	*	*	-	-	-	-	-
Kindo Koysha	352	219	-	-	*	-	-
Offa	768	543	-	*	184	-	-
Humbo	*	*	-	-	-	-	-
South Omo Zone	2,864	*	*	-	1,155	*	*
Selamago	-	-	-	-	-	-	-
Bako Gazer	2,380	*	*	-	886	*	-
Gelila	420	107	*	-	218	*	*
Hamer	-	-	-	-	-	-	-
Kuraz	*	*	-	-	*	-	-
Bena Tsemay	-	-	-	-	-	-	-
Shaka Zone	300	187	-	*	102	-	*
Masha	109	70	-	*	34	-	-
Anderacha	66	41	-	-	20	-	*
Yeki	*	*	-	-	*	-	-
Kaffa Zone	7,189	4,430	*	181	2,387	*	*
Telo	1,064	756	-	-	280	-	-

TABLE 7. 12b CONT'D

GEOGRAPHIC AREA	MULES AGED 3 YEARS AND OLDER						
	TOTAL	MALES			FEMALES		
		Transportation	Draught	Other	Transportation	Draught	Other
Cheta	507	383	-	29	80	-	*
Decha	1,540	1,082	-	-	458	-	-
Menjiwo	1,635	1,012	-	*	539	-	-
Gimbo	290	218	-	-	*	-	-
Gewata	285	119	-	*	142	-	-
Chena	1,022	372	*	*	*	*	*
Bitu	151	104	-	-	*	-	-
Gesha Daka	317	116	-	-	201	-	-
Saylem	378	267	-	-	111	-	-
Gamo Gofa Zone	8,741	3,185	150	*	4,817	249	192
Arba Minch Zuria	472	292	*	-	*	-	-
Boreda	215	166	-	-	*	-	-
Mirab Abaya	79	*	*	-	*	*	-
Chencha	185	*	-	-	*	*	-
Kemba	954	403	-	-	551	-	-
Bonkie	1,681	823	*	-	803	-	*
Dita	427	153	*	*	119	*	-
Daramalo	131	*	-	-	117	-	-
Kucha	662	180	-	-	482	-	-
Gofa Zuria	1,747	376	-	-	1,316	*	-
Zala	259	*	-	-	220	-	-
Uba Deber Tsehay	480	236	*	-	207	*	-
Melekoza	1,450	412	-	*	744	-	*
Bench-Maji Zone	1,469	843	-	12	587	-	*
Shewa Bench	240	*	-	-	176	-	*
Bench	929	661	-	-	268	-	-
Bero	-	-	-	-	-	-	-
Maji	*	*	-	-	-	-	-
Menit Goldiya	*	*	-	-	*	-	-
Menit Shasha	-	-	-	-	-	-	-
Sheko	250	128	-	12	110	-	-
Yem Special Wereda	139	-	-	-	139	-	-
Yem	139	-	-	-	139	-	-
Amaro Special Wereda	818	472	-	-	319	-	*
Amaro	818	472	-	-	319	-	*
Burji Special Wereda	115	61	-	-	54	-	-
Burji	115	61	-	-	54	-	-
Konso Special Wereda	-	-	-	-	-	-	-
Konso	-	-	-	-	-	-	-
Dirashe Special Wereda	191	146	-	-	*	-	-
Dirashe	191	146	-	-	*	-	-
Dawro Zone	3,867	1,982	*	-	1,750	*	*
Mareka Wereda	696	418	-	-	278	-	-
Gena Bosa Wereda	1,125	581	*	-	526	-	-
Gedo Walcha Wereda	1,064	501	-	-	516	*	-
Isara Wereda	471	218	-	-	240	*	-
Gorka Bersa Wereda	511	264	*	-	190	-	*
Basketo Special Wereda	339	179	*	-	120	*	-
Basketo	339	179	*	-	120	*	-
Konta Special Wereda	267	174	-	-	*	-	-
Ela	267	174	-	-	*	-	-

c) Urban Holdings

GEOGRAPHIC AREA	MULES AGED 3 YEARS AND OLDER						
	TOTAL	MALES			FEMALES		
		Transportation	Draught	Other	Transportation	Draught	Other
(S.N.N.P.R)	872	431	*	*	411	2	12
Gurage Zone	59	16	-	-	43	-	-
Goru	*	-	-	-	*	-	-
Ezha	*	*	-	-	*	-	-
Kokir Gedebano Gutaze	-	-	-	-	-	-	-
Sodo	*	-	-	-	*	-	-
Meskanena Mareko	*	-	-	-	*	-	-
Selti	-	-	-	-	-	-	-
Gumer	-	-	-	-	-	-	-
Cheha	*	*	-	-	*	-	-
Enemorna Ener	15	*	-	-	14	-	-
Dalocha	*	*	-	-	-	-	-
Lanfuro	*	*	-	-	*	-	-
Hadiya Zone	167	102	-	-	65	-	-
Misha	26	*	-	-	17	-	-
Lemo	92	57	-	-	35	-	-
Badawacho	-	-	-	-	-	-	-
Soro	49	36	-	-	*	-	-
Kembata Alaba Temb. Zone	27	*	-	-	*	-	-
Omo Sheleko	*	*	-	-	*	-	-
Angacha	*	*	-	-	-	-	-
Kedida Gamela	*	*	-	-	-	-	-
Alaba	-	-	-	-	-	-	-
Kacha Bira	*	-	-	-	*	-	-
Sidama Zone	41	*	-	-	*	-	-
Shebedino	-	-	-	-	-	-	-
Awasa	*	*	-	-	-	-	-
Arbegona	*	-	-	-	*	-	-
Dale	-	-	-	-	-	-	-
Aleta Wendo	*	*	-	-	-	-	-
Dara	*	*	-	-	*	-	-
Hula	*	-	-	-	*	-	-
Bensa	-	-	-	-	-	-	-
Aroresa	*	*	-	-	-	-	-
Gedio Zone	44	15	-	-	30	-	-
Wenago	12	11	-	-	*	-	-
Yirgachefe	*	-	-	-	*	-	-
Kochere	16	*	-	-	*	-	-
Bule	*	-	-	-	*	-	-
Wolayita Zone	*	*	-	-	-	-	-
Sodo Zuria	-	-	-	-	-	-	-
Boloso Sore	*	*	-	-	-	-	-
Damot Gale	-	-	-	-	-	-	-
Damot Wayde	*	*	-	-	-	-	-
Kindo Koysha	-	-	-	-	-	-	-
Offa	-	-	-	-	-	-	-
Humbo	*	*	-	-	-	-	-
South Omo Zone	77	*	-	-	70	-	-
Selamago	-	-	-	-	-	-	-
Bako Gazer	77	*	-	-	70	-	-
Hamer	-	-	-	-	-	-	-
Kuraz	-	-	-	-	-	-	-
Shaka Zone	*	-	*	-	-	-	-
Masha	-	-	-	-	-	-	-
Anderacha	-	-	-	-	-	-	-
Yeki	*	-	*	-	-	-	-
Kaffa Zone	185	117	-	-	68	-	-
Telo	37	*	-	-	*	-	-
Decha	15	*	-	-	*	-	-
Menjiwo	26	22	-	-	*	-	-
Gimbo	40	33	-	-	*	-	-
Gewata	-	-	-	-	-	-	-
Chena	*	*	-	-	*	-	-

TABLE 7. 12c CONT'D

GEOGRAPHIC AREA	MULES AGED 3 YEARS AND OLDER						
	TOTAL	MALES			FEMALES		
		Transportation	Draught	Other	Transportation	Draught	Other
Bitu	-	-	-	-	-	-	-
Gesha Daka	29	23	-	-	6	-	-
Saylem	29	-	-	-	29	-	-
Gamo Gofa Zone	40	22	-	-	16	2	-
Arba Minch Zuria	-	-	-	-	-	-	-
Boreda	*	*	-	-	*	-	-
Mirab Abaya	-	-	-	-	-	-	-
Chencha	-	-	-	-	-	-	-
Kemba	*	*	-	-	*	-	-
Bonkie	*	*	-	-	*	-	-
Dita	4	2	-	-	-	2	-
Daramalo	-	-	-	-	-	-	-
Kucha	-	-	-	-	-	-	-
Gofa Zuria	*	-	-	-	*	-	-
Zala	-	-	-	-	-	-	-
Uba Deber Tsehay	-	-	-	-	-	-	-
Melekoza	-	-	-	-	-	-	-
Bench-Maji Zone	103	46	-	*	39	-	7
Shewa Bench	38	*	-	-	22	-	-
Bench	*	*	-	*	-	-	-
Bero	-	-	-	-	-	-	-
Maji	*	-	-	-	*	-	-
Menit Goldiya	*	*	-	-	*	-	-
Menit Shasha	21	7	-	4	4	-	7
Sheko	7	5	-	-	*	-	-
Yem Special Wereda	-	-	-	-	-	-	-
Yem	-	-	-	-	-	-	-
Amaro Special Wereda	-	-	-	-	-	-	-
Amaro	-	-	-	-	-	-	-
Burji Special Wereda	-	-	-	-	-	-	-
Burji	-	-	-	-	-	-	-
Konso Special Wereda	-	-	-	-	-	-	-
Konso	-	-	-	-	-	-	-
Dirashe Special Wereda	*	-	-	-	*	-	-
Dirashe	*	-	-	-	*	-	-
Dawro Zone	102	44	-	*	51	-	*
Mareka Wereda	24	18	-	-	*	-	-
Gena Bosa Wereda	13	7	-	-	7	-	-
Gedo Walcha Wereda	22	11	-	-	11	-	-
Isara Wereda	27	*	-	-	*	-	-
Gorka Bersa Wereda	16	*	-	*	*	-	*
Basketo Special Wereda	*	*	-	-	-	-	-
Basketo	*	*	-	-	-	-	-
Konta Special Wereda	*	*	-	-	-	-	-
Ela	*	*	-	-	-	-	-

a) Both Rural and Urban Holdings

[illegible]

[illegible][illegible]

b) Rural Holdings

GEOGRAPHIC AREA	CAMELS AGED 4 YEARS AND OLDER									
	TOTAL	MALES				FEMALES				
		Meat	Draught	Transportation	Others	Meat	Draught	Milk	Transportation	Others
(S.N.N.P.R)	861	182		42	*			555	*	
Gurage Zone										
Goru										
Ezha										
Kokir Gedebano Gutaze										
Sodo										
Meskanena Mareko										
Selti										
Gumer										
Cheha										
Enemorna Ener										
Dalocha										
Lanfuro										
Akililna Mohr										
Alichio Woriro										
Endegagn										
Hadiya Zone										
Misha										
Lemo										
Badawacho										
Soro										
Kembata Alaba Tembaro Zone										
Omo Sheleko										
Angacha										
Kedida Gamela										
Alaba										
Kacha Bira										
Sidama Zone										
Shebedino										
Awasa										
Arbegona										
Dale										
Aleta Wendo										
Dara										
Hula										
Bensa										
Aroresa										
Gedio Zone										
Wenago										
Yirgachefe										
Kochere										
Bule										
Wolayita Zone										
Sodo Zuria										
Boloso Sore										
Damot Gale										
Damot Wayde										
Kindo Koysha										
Offa										
Humbo										
South Omo Zone	861	182		42	*			555	*	
Selamago										
Bako Gazer										
Gelila										
Hamer										
Kuraz	861	182		42	*			555	*	
Bena Tsemay										
Shaka Zone										
Masha										
Anderacha										
Yeki										
Kaffa Zone										
Telo										

c) Urban Holdings

		CAMELS AGED 4 YEARS AND OLDER									
GEOGRAPHIC AREA	TOTAL	MALES				FEMALES					
		Meat	Draught	Transportation	Others	Meat	Draught	Milk	Transportation	Others	
(S.N.N.P.R)	*				*			*			
Gurage Zone											
Goru											
Ezha											
Kokir Gedebano Gutaze											
Sodo											
Meskanena Mareko											
Selti											
Gumer											
Cheha											
Enemorna Ener											
Dalocha											
Lanfuro											
Hadiya Zone											
Misha											
Lemo											
Badawacho											
Soro											
Kembata Alaba Temb. Zone											
Omo Sheleko											
Angacha											
Kedida Gamela											
Alaba											
Kacha Bira											
Sidama Zone											
Shebedino											
Awasa											
Arbegona											
Dale											
Aleta Wendo											
Dara											
Hula											
Bensa											
Aroresa											
Gedio Zone											
Wenago											
Yirgachefe											
Kochere											
Bule											
Wolayita Zone											
Sodo Zuria											
Boloso Sore											
Damot Gale											
Damot Wayde											
Kindo Koyscha											
Offa											
Humbo											
South Omo Zone	*				*			*			
Selamago											
Bako Gazer											
Hamer											
Kuraz	*				*			*			
Shaka Zone											
Masha											
Anderacha											
Yeki											
Kaffa Zone											
Telo											
Decha											
Menjiwo											
Gimbo											
Gewata											
Chena											

TABLE 7. 13c CONT'D

[illegible]

TABLE 7-14: POULTRY INVENTORY BY REGION, ZONE, AND WEREDA

a) Both Rural and Urban Holdings

GEOGRAPHIC AREA	Total Poultry	Cocks	Cockerels	Pullets	Non-Laying Hens	Chicks	Laying Hens	Avg. Number of Clutches	Avg. Egg Production/Hen/Clutch
(S.N.N.P.R)	8,106,038	715,118	686,233	1,034,893	331,645	3,194,299	2,143,850	17	11
Gurage Zone	1,169,773	101,175	76,516	149,571	43,862	439,602	359,048	19	11
Goro	97,478	7,636	6,374	10,503	5,687	42,639	24,639	20	12
Ezha	48,856	5,055	2,730	5,718	1,700	13,886	19,768	20	12
Kokir Gedebano Gutaze	42,376	5,418	1,653	3,199	3,300	10,121	18,685	18	10
Sodo	97,300	9,059	7,105	12,982	1,727	35,856	30,571	21	12
Meskanena Mareko	191,040	17,097	15,158	29,112	9,577	65,338	54,758	20	13
Selti	104,242	7,356	6,155	13,163	3,650	44,184	29,733	21	11
Gumer	66,892	5,677	3,401	6,957	2,435	20,791	27,630	18	10
Cheha	79,040	7,417	5,011	9,595	4,182	27,385	25,450	21	12
Enemorna Eaner	83,884	7,844	4,426	11,380	3,383	34,155	22,697	17	11
Dalocha	147,647	9,634	10,005	21,194	2,005	66,958	37,850	19	10
Lanfro	96,179	7,066	8,143	13,489	2,002	39,554	25,925	20	11
Akilina Mohor	50,630	6,317	3,647	6,201	2,498	13,270	18,697	20	11
Aloch Wuriro	38,860	3,242	907	2,860	1,367	13,991	16,493	16	9
Endegan	25,349	2,357	1,800	3,218	349	11,473	6,153	19	11
Hadiya Zone	1,169,677	60,693	90,908	146,622	11,769	608,617	251,067	18	11
Misha(Konteb)	287,550	13,988	20,894	35,220	1,818	158,583	57,047	19	12
Lemo	316,090	18,478	21,329	36,736	5,735	153,802	80,010	19	11
Badawacho	181,601	11,520	20,435	27,120	2,556	83,386	36,585	16	11
Soro	384,436	16,707	28,251	47,546	1,661	212,846	77,426	17	11
Kembata Alaba Temb. Zone	676,569	39,445	62,019	86,038	17,974	305,972	165,121	17	11
Omo Sheleko	125,342	10,079	11,729	18,169	2,956	52,919	29,491	16	10
Angacha	120,615	5,253	10,887	15,070	4,328	54,506	30,571	16	11
Kedida Gamela	110,992	5,915	9,094	13,543	2,810	50,204	29,425	17	12
Alaba	221,342	11,683	19,593	26,340	4,482	108,047	51,197	17	11
Kacha Bira	98,279	6,516	10,716	12,914	3,399	40,297	24,437	17	11
Sidama Zone	1,196,506	86,082	98,427	171,839	34,393	481,330	324,436	18	11
Shebedino	332,731	25,120	27,789	56,361	7,885	138,552	77,023	16	11
Awasa	147,215	9,835	12,699	20,389	4,172	62,469	37,651	19	12
Arbegona	41,185	2,057	2,772	5,764	*	16,507	13,530	19	12
Dale	205,397	13,954	18,675	30,524	9,503	85,495	47,247	20	12
Aleta Wendo	151,420	12,571	11,339	18,563	5,517	54,234	49,196	18	12
Dara	57,541	3,657	3,227	4,209	1,312	28,591	16,544	17	11
Hula	120,141	6,533	11,961	16,717	2,676	47,652	34,602	16	11
Bensa	80,703	6,207	5,426	10,045	2,179	28,015	28,832	18	12
Aroresa	60,174	6,148	4,538	9,267	594	19,816	19,811	17	12
Gedio Zone	289,516	37,308	21,284	32,961	16,952	108,796	72,215	16	11
Wenago	70,042	8,730	6,219	8,997	2,876	24,060	19,159	16	11
Yirgachefe	86,124	13,284	7,753	10,447	4,749	28,877	21,014	17	11
Kochere	102,303	12,011	5,177	11,110	7,072	42,482	24,452	16	11
Bule	31,047	3,283	2,136	2,407	2,255	13,377	7,589	15	11
Wolayita Zone	669,822	58,653	83,914	107,056	35,639	208,071	176,488	17	11
Sodo Zuria	90,255	8,312	11,527	15,622	3,803	27,516	23,476	18	11
Boloso Sore	115,258	12,286	13,700	19,466	6,235	31,811	31,759	17	11
Damot Gale	120,132	7,960	13,070	19,460	3,862	45,382	30,399	16	10
Damot Wayde	126,548	9,838	20,163	21,951	2,579	42,207	29,811	18	11
Kindo Koysha	59,245	5,919	6,636	7,220	4,404	12,578	22,488	16	9
Offa	68,965	7,822	7,575	9,324	9,329	17,673	17,242	16	10
Humbo	89,418	6,516	11,243	14,014	5,427	30,905	21,312	14	11
South Omo Zone	327,608	42,741	27,696	37,858	27,569	106,282	85,463	17	12
Selamago	12,410	1,438	1,081	1,785	1,444	4,268	2,394	16	11
Bako Gazer	210,387	25,145	17,084	23,641	16,818	72,368	55,331	18	12
Gelila	22,898	3,286	1,175	2,216	1,184	6,032	9,004	15	10
Hamer	8,131	1,549	937	1,254	1,012	1,594	1,785	12	10
Kuraz	33,436	5,223	2,692	3,030	3,258	10,528	8,706	20	14
Bena Tsemay	40,348	6,100	4,728	5,933	3,852	11,492	8,243	18	12
Shaka Zone	148,589	12,180	8,966	17,979	3,003	64,860	41,602	15	11
Masha	27,915	2,453	1,886	3,295	862	10,191	9,227	16	11
Anderacha	16,479	1,574	1,420	2,260	484	4,612	6,128	15	11
Yeki	104,195	8,152	5,660	12,423	1,656	50,057	26,247	14	10
Kaffa zone	677,203	65,462	55,160	68,283	30,654	273,079	184,564	17	9
Telo	56,127	7,688	4,599	4,803	2,985	20,688	15,364	17	9

TABLE 7. 14a CONT'D

GEOGRAPHIC AREA	Total Poultry	Cocks	Cockerels	Pullets	Non-Laying Hens	Chicks	Laying Hens	Avg. Number of Clutches	Avg. Egg Production/Hen/Clutch
Cheta	39,567	3,961	4,581	4,626	2,264	16,203	7,932	17	9
Decha	125,714	12,419	9,842	10,402	5,008	53,905	34,139	17	10
Menjiwo	74,738	6,671	6,153	7,379	1,541	32,828	20,165	16	9
Gimbo	93,737	9,470	8,056	11,350	2,877	37,063	24,922	17	10
Gewata	52,682	5,215	3,965	6,027	2,802	19,932	14,741	17	9
Chena	133,057	10,753	11,415	14,053	8,772	54,750	33,315	16	9
Bitu	41,156	3,633	2,494	3,934	1,499	17,391	12,205	16	10
Gesha Daka	38,612	3,559	2,602	4,004	1,400	12,642	14,405	15	9
Saylem	21,812	2,094	1,454	1,705	1,506	7,678	7,375	15	9
Gamo Gofa Zone	652,084	81,070	60,387	80,509	47,084	198,182	184,853	17	11
Arba Minch Zuria	60,841	7,534	3,755	7,194	4,488	18,995	18,874	19	12
Boreda	32,783	2,452	3,500	4,811	2,633	11,863	7,525	18	12
Mirab Abaya	32,309	3,233	2,735	4,630	3,682	10,328	7,702	19	12
Chenchu	18,439	2,401	1,262	2,050	2,133	3,937	6,656	21	14
Kemba	57,542	6,837	6,074	7,084	3,027	16,693	17,827	16	13
Bonkie	41,087	6,094	3,958	3,439	3,356	11,254	12,987	20	12
Dita	11,537	1,923	330	1,178	1,163	2,111	4,833	20	12
Daramalo	26,916	3,101	2,430	3,939	563	9,074	7,809	18	10
Kucha	60,786	7,809	7,112	8,266	6,392	15,713	15,494	13	10
Gofa Zuria	155,177	18,838	15,237	18,702	9,301	48,062	45,036	15	10
Zala	23,623	4,006	2,205	2,883	1,591	5,618	7,319	18	11
Uba Deber Tsehay	40,775	5,159	3,752	4,800	3,605	13,321	10,139	14	12
Melekoza	90,269	11,684	8,035	11,534	5,149	31,215	22,652	14	11
Bench-Maji Zone	481,767	48,004	41,992	58,316	26,652	181,846	124,957	16	11
Shewa Bench	75,102	6,221	4,873	7,959	2,665	32,094	21,290	17	11
Bench	215,727	21,354	20,624	26,107	12,707	77,911	57,024	15	11
Bero	11,001	1,718	879	1,620	290	3,328	3,165	21	14
Maji	24,814	3,319	1,811	2,835	1,966	6,753	8,130	17	13
Menit Goldiya	58,759	4,841	5,320	7,685	3,167	23,792	13,954	16	11
Menit Shasha	49,976	5,087	4,911	5,748	3,120	21,348	9,762	16	12
Sheko	46,389	5,464	3,573	6,362	2,737	16,620	11,632	15	12
Yem Special Wereda	52,005	3,710	4,080	6,884	1,215	21,372	14,743	19	11
Yem	52,005	3,710	4,080	6,884	1,215	21,372	14,743	19	11
Amaro Special Wereda	92,974	10,980	8,318	10,902	6,107	35,758	20,910	16	13
Amaro	92,974	10,980	8,318	10,902	6,107	35,758	20,910	16	13
Burji Special Wereda	28,895	4,465	2,795	4,150	1,341	7,360	8,785	17	11
Burji	28,895	4,465	2,795	4,150	1,341	7,360	8,785	17	11
Konso Special Wereda	105,277	16,412	8,410	12,164	3,906	33,700	30,686	16	10
Konso	105,277	16,412	8,410	12,164	3,906	33,700	30,686	16	10
Dirashe Special Wereda	73,736	13,757	6,383	8,690	4,503	19,277	21,126	18	11
Dirashe	73,736	13,757	6,383	8,690	4,503	19,277	21,126	18	11
Dawro Zone	197,700	21,605	20,648	21,889	8,176	68,645	56,737	16	9
Mareka Wereda	25,762	3,472	2,300	3,128	1,678	6,958	8,226	17	10
Gena Bosa Wereda	60,184	5,798	8,242	7,672	1,724	21,291	15,457	16	9
Gedo Walcha Wereda	47,486	5,039	4,075	5,215	1,739	18,157	13,261	15	9
Isara Wereda	25,884	3,346	1,608	1,956	952	8,622	9,400	16	10
Gorka Bersa Wereda	38,384	3,949	4,422	3,919	2,082	13,617	10,394	17	10
Basketo Special Wereda	29,109	4,226	3,287	3,995	2,769	7,432	7,402	20	11
Basketo	29,109	4,226	3,287	3,995	2,769	7,432	7,402	20	11
Konta Special Wereda	67,226	7,151	5,042	9,188	8,079	24,119	13,648	16	11
Ela	67,226	7,151	5,042	9,188	8,079	24,119	13,648	16	11

b) Rural Holdings

GEOGRAPHIC AREA	Total Poultry	Cocks	Cockerels	Pullets	Non-Laying Hens	Chicks	Laying Hens	Avg. Number of Clutches	Avg. Egg Production/Hen/Clutch
(S.N.N.P.R)	7,936,245	695,371	674,172	1,013,678	325,056	3,136,703	2,091,264	17	11
Gurage Zone	1,150,792	99,075	75,191	147,118	43,514	433,353	352,540	19	11
Goru	95,763	7,419	6,223	10,282	5,608	42,063	24,168	20	12
Ezha	48,447	5,010	2,699	5,668	1,692	13,805	19,572	20	11
Kokir Gedebano Gutaze	42,212	5,397	1,653	3,193	3,299	10,057	18,613	18	10
Sodo	95,732	8,840	6,993	12,794	1,658	35,387	30,061	21	12
Meskanena Mareko	179,877	15,971	14,350	27,575	9,428	61,656	50,897	19	12
Selti	103,653	7,289	6,150	13,134	3,650	43,910	29,521	21	11
Gumer	66,172	5,616	3,380	6,882	2,425	20,534	27,336	18	10
Cheha	78,535	7,319	4,989	9,542	4,166	27,297	25,222	21	12
Enemorna Ener	83,158	7,748	4,390	11,236	3,372	33,905	22,506	17	11
Dalocha	146,710	9,547	9,915	21,131	2,003	66,556	37,558	18	10
Lanfuro	95,694	7,003	8,095	13,402	1,999	39,450	25,745	20	11
Akililna Mohr	50,630	6,317	3,647	6,201	2,498	13,270	18,697	20	11
Alicho Woriro	38,860	3,242	907	2,860	1,367	13,991	16,493	16	9
Endegagn	25,349	2,357	1,800	3,218	349	11,473	6,153	19	11
Hadiya Zone	1,150,928	58,915	89,728	143,871	11,563	601,252	245,599	18	11
Misha	284,817	13,755	20,704	34,805	1,813	157,455	56,285	19	12
Lemo	305,963	17,520	20,839	35,250	5,619	149,835	76,900	18	11
Badawacho	178,546	11,157	20,208	26,758	2,482	82,026	35,915	15	11
Soro	381,602	16,483	27,977	47,058	1,649	211,936	76,499	17	11
Kembata Alaba Temb. Zone	664,334	38,337	61,536	83,935	17,596	301,460	161,471	17	11
Omo Sheleko	123,291	9,816	11,643	17,842	2,931	52,232	28,828	16	10
Angacha	118,192	5,071	10,810	14,774	4,162	53,568	29,806	16	11
Kedida Gamela	108,549	5,705	9,021	12,867	2,781	49,520	28,655	17	12
Alaba	220,120	11,588	19,504	26,182	4,463	107,580	50,802	17	11
Kacha Bira	94,182	6,156	10,559	12,270	3,258	38,560	23,379	17	11
Sidama Zone	1,177,057	84,126	97,143	169,398	34,064	473,912	318,414	18	11
Shebedino	330,933	24,924	27,617	56,092	7,843	137,990	76,465	16	11
Awasa	139,722	9,049	12,242	19,554	4,101	59,299	35,477	19	12
Arbegona	40,514	1,978	2,757	5,650*		16,351	13,222	19	12
Dale	202,220	13,670	18,492	30,162	9,416	84,254	46,226	19	12
Aleta Wendo	149,340	12,337	11,179	18,295	5,501	53,364	48,665	18	11
Dara	56,746	3,600	3,123	4,080	1,285	28,297	16,361	17	11
Hula	118,909	6,446	11,907	16,543	2,676	47,085	34,252	16	11
Bensa	79,273	6,070	5,303	9,792	2,162	27,658	28,289	18	12
Aroresa	59,400	6,053	4,523	9,230	525	19,613	19,457	16	12
Gedio Zone	283,109	36,527	20,883	32,211	16,593	106,317	70,578	16	11
Wenago	66,433	8,227	5,979	8,579	2,709	22,663	18,277	15	11
Yirgachefe	85,080	13,160	7,691	10,262	4,672	28,587	20,708	17	11
Kochere	101,241	11,932	5,118	10,989	7,021	42,003	24,177	16	11
Bule	30,355	3,209	2,094	2,382	2,191	13,063	7,416	15	11
Wolayita Zone	655,992	56,966	82,633	105,313	35,099	203,510	172,471	16	10
Sodo Zuria	87,384	8,006	11,289	15,195	3,682	26,536	22,677	18	11
Boloso Sore	110,686	11,716	13,376	18,964	6,125	30,285	30,221	17	11
Damot Gale	118,475	7,752	12,966	19,180	3,815	44,832	29,929	16	10
Damot Wayde	125,241	9,686	20,049	21,797	2,579	41,686	29,445	18	11
Kindo Koysha	57,937	5,776	6,331	7,032	4,357	12,277	22,164	16	9
Offa	67,368	7,602	7,385	9,152	9,174	17,188	16,866	16	10
Humbo	88,900	6,427	11,236	13,994	5,367	30,707	21,169	14	11
South Omo Zone	313,684	40,757	26,395	36,316	26,373	102,389	81,454	17	12
Selamago	12,069	1,370	1,036	1,753	1,364	4,249	2,297	17	11
Bako Gazer	199,304	23,723	16,051	22,359	15,886	69,012	52,273	18	12
Gelila	22,898	3,286	1,175	2,216	1,184	6,032	9,004	15	10
Hamer	5,944	1,153	733	1,054	847*		1,055	11	10
Kuraz	33,121	5,124	2,671	3,001	3,240	10,503	8,581	20	14
Bena Tsemay	40,348	6,100	4,728	5,933	3,852	11,492	8,243	18	12
Shaka Zone	141,938	11,387	8,552	17,196	2,947	62,660	39,195	15	11
Masha	25,586	2,129	1,761	2,932	835	9,586	8,341	16	11
Anderacha	15,898	1,482	1,388	2,223	484	4,532	5,790	15	11
Yeki	100,455	7,776	5,403	12,041	1,628	48,542	25,064	14	10
Kaffa Zone	660,736	63,651	54,206	66,679	30,233	266,572	179,394	17	9
Telo	55,357	7,594	4,521	4,709	2,964	20,426	15,143	17	9
Cheta	39,567	3,961	4,581	4,626	2,264	16,203	7,932	17	9

TABLE 7. 14b CONT'D

GEOGRAPHIC AREA	Total Poultry	Cocks	Cockerels	Pullets	Non-Laying Hens	Chicks	Laying Hens	Avg. Number of Clutches	Avg. Egg Production/Hen/Clutch
Decha	124,519	12,298	9,808	10,342	4,978	53,327	33,766	17	10
Menjiwo	74,116	6,627	6,149	7,334	1,522	32,476	20,009	16	9
Gimbo	85,099	8,489	7,509	10,430	2,640	33,576	22,456	17	10
Gewata	52,475	5,201	3,951	5,991	2,802	19,838	14,693	17	9
Chena	129,718	10,386	11,192	13,798	8,658	53,485	32,199	16	9
Bitu	40,600	3,580	2,492	3,880	1,499	17,179	11,970	16	10
Gesha Daka	38,122	3,495	2,602	3,952	1,400	12,514	14,160	15	9
Saylem	21,163	2,022	1,402	1,619	1,506	7,548	7,066	15	9
Gamo Gofa Zone	630,745	78,425	58,597	77,951	45,297	192,006	178,469	17	11
Arba Minch Zuria	55,469	7,010	3,352	6,551	4,084	17,027	17,444	19	12
Boreda	32,364	2,393	3,481	4,711	2,605	11,821	7,352	18	12
Mirab Abaya	31,786	3,164	2,709	4,579	3,589	10,200	7,545	19	12
Chencha	16,445	2,155	1,069	1,796	1,980	3,371	6,075	21	14
Kemba	56,415	6,689	5,965	6,959	2,936	16,488	17,377	16	13
Bonkie	40,663	6,041	3,919	3,436	3,318	11,160	12,790	20	12
Dita	11,426	1,913	314	1,164	1,156	2,086	4,794	20	12
Daramalo	26,131	3,018	2,383	3,839	545	8,779	7,567	18	10
Kucha	59,609	7,647	6,862	8,117	6,281	15,571	15,131	13	10
Gofa Zuria	150,007	18,113	14,876	18,149	8,900	46,548	43,420	15	10
Zala	23,407	3,950	2,181	2,848	1,543	5,602	7,282	18	11
Uba Deber Tsehay	38,359	4,867	3,460	4,494	3,221	12,718	9,599	14	12
Melekoza	88,663	11,463	8,025	11,308	5,139	30,636	22,092	14	11
Bench-Maji Zone	472,619	46,872	41,350	57,321	26,504	179,070	121,502	16	11
Shewa Bench	74,223	6,070	4,828	7,864	2,637	31,898	20,926	17	11
Bench	211,490	20,878	20,307	25,641	12,662	76,385	55,617	15	11
Bero	9,548	1,572	751	1,380	266	2,878	2,701	20	14
Maji	24,109	3,208	1,785	2,734	1,947	6,640	7,795	17	13
Menit Goldiya	57,979	4,724	5,248	7,660	3,152	23,620	13,576	16	11
Menit Shasha	49,348	5,019	4,872	5,716	3,106	21,141	9,495	16	13
Sheko	45,922	5,401	3,560	6,326	2,735	16,508	11,392	15	12
Yem Special Wereda	51,492	3,644	4,080	6,843	1,215	21,248	14,462	19	11
Yem	51,492	3,644	4,080	6,843	1,215	21,248	14,462	19	11
Amaro Special Wereda	91,848	10,802	8,260	10,708	5,999	35,414	20,665	16	13
Amaro	91,848	10,802	8,260	10,708	5,999	35,414	20,665	16	13
Burji Special Wereda	27,655	4,270	2,678	3,971	1,294	7,072	8,371	17	11
Burji	27,655	4,270	2,678	3,971	1,294	7,072	8,371	17	11
Konso Special Wereda	101,646	15,838	8,084	11,748	3,535	32,608	29,833	16	10
Konso	101,646	15,838	8,084	11,748	3,535	32,608	29,833	16	10
Dirashe Special Wereda	71,209	13,377	6,191	8,364	4,454	18,537	20,286	18	11
Dirashe	71,209	13,377	6,191	8,364	4,454	18,537	20,286	18	11
Dawro Zone	196,362	21,358	20,577	21,791	8,121	68,375	56,139	16	9
Mareka Wereda	25,177	3,379	2,249	3,070	1,646	6,857	7,976	17	10
Gena Bosa Wereda	59,886	5,729	8,239	7,659	1,724	21,180	15,355	16	9
Gedo Walcha Wereda	47,415	5,029	4,058	5,198	1,739	18,157	13,234	15	9
Isara Wereda	25,592	3,284	1,608	1,947	929	8,600	9,223	16	10
Gorka Bersa Wereda	38,291	3,938	4,422	3,916	2,082	13,581	10,352	17	10
Basketo Special Wereda	27,857	4,049	3,145	3,847	2,662	7,093	7,060	20	11
Basketo	27,857	4,049	3,145	3,847	2,662	7,093	7,060	20	11
Konta Special Wereda	66,243	6,994	4,940	9,098	7,996	23,855	13,361	15	11
Ela	66,243	6,994	4,940	9,098	7,996	23,855	13,361	15	11

c) Urban Holdings

GEOGRAPHIC AREA	Total Poultry	Cocks	Cockerels	Pullets	Non-Laying Hens	Chicks	Laying Hens	Avg. Number of Clutches	Avg. Egg Production/Hen/Clutch
(S.N.N.P.R)	169,794	19,747	12,061	21,215	6,589	57,595	52,586	21	14
Gurage Zone	18,982	2,099	1,325	2,453	348	6,249	6,508	29	21
Goru	1,715	216	151	221	79	576	471	19	14
Ezha	409	45	31	50	*	81	196	29	18
Kokir Gedebano Gutaze	164	21	-	5	1	64	73	60	53
Sodo	1,568	219	112	188	69	469	511	22	13
Meskanena Mareko	11,163	1,126	808	1,537	149	3,682	3,861	34	26
Selti	588	67	*	30	-	274	212	38	26
Gumer	720	62	22	76	*	257	294	17	9
Cheha	505	98	22	53	*	88	227	24	18
Enemorna Ener	726	96	36	143	*	250	191	18	12
Dalocha	937	87	90	63	*	402	293	21	12
Lanfuro	486	63	48	87	*	104	180	20	14
Hadiya Zone	18,750	1,778	1,180	2,751	206	7,366	5,468	24	17
Misha	2,733	233	190	415	*	1,128	762	21	15
Lemo	10,127	959	490	1,485	116	3,967	3,110	26	18
Badawacho	3,055	363	226	363	73	1,360	670	25	16
Soro	2,834	224	274	488	*	910	926	21	14
Kembata Alaba Temb. Zone	12,235	1,109	483	2,103	378	4,512	3,650	17	12
Omo Sheleko	2,051	263	87	327	*	687	662	18	12
Angacha	2,423	182	77	297	166	938	764	15	11
Kedida Gamela	2,442	210	73	677	28	685	770	17	12
Alaba	1,222	95	89	158	18	466	395	17	13
Kacha Bira	4,097	359	157	644	141	1,736	1,059	18	12
Sidama Zone	19,449	1,955	1,284	2,440	329	7,419	6,022	25	17
Shebedino	1,798	196	172	268	42	562	558	23	13
Awasa	7,493	786	457	835	71	3,170	2,174	21	14
Arbegona	671	79	*	113	-	155	308	17	11
Dale	3,176	283	183	362	86	1,241	1,021	21	13
Aleta Wendo	2,079	234	160	268	16	870	531	38	31
Dara	795	57	104	129	*	294	183	42	33
Hula	1,232	87	54	174	-	567	350	28	16
Bensa	1,430	137	123	253	17	357	544	28	21
Aroresa	774	96	*	38	69	202	354	25	20
Gedio Zone	6,407	781	402	749	360	2,479	1,637	18	13
Wenago	3,609	504	240	418	168	1,397	882	19	13
Yirgacheffe	1,044	124	61	185	77	290	307	17	14
Kochere	1,062	79	59	121	51	478	275	17	12
Bule	692	74	42	*	64	314	173	14	11
Wolayita Zone	13,829	1,687	1,282	1,743	540	4,560	4,017	18	12
Sodo Zuria	2,872	306	239	427	121	980	800	19	12
Boloso Sore	4,572	571	324	502	110	1,527	1,538	18	12
Damot Gale	1,658	207	104	280	47	549	470	20	13
Damot Wayde	1,307	152	114	154	-	521	366	19	12
Kindo Koysha	1,308	144	305	187	48	301	324	16	11
Offa	1,597	220	190	172	155	485	375	18	11
Humbo	517	88	*	*	60	198	143	16	11
South Omo Zone	13,925	1,984	1,301	1,543	1,196	3,892	4,009	18	12
Selamago	340	67	45	32	80	19	97	12	9
Bako Gazer	11,083	1,422	1,033	1,282	933	3,356	3,058	18	12
Hamer	2,186	396	204	200	165	493	730	16	11
Kuraz	314	99	20	29	18	25	124	13	9
Shaka Zone	6,651	792	414	783	55	2,199	2,407	17	12
Masha	2,330	324	125	363	27	605	886	16	12
Anderacha	581	93	32	38	-	80	338	19	11
Yeki	3,740	376	256	382	28	1,515	1,183	17	12
Kaffa Zone	16,467	1,811	954	1,604	421	6,507	5,170	17	10
Telo	770	95	78	94	*	262	221	16	10
Decha	1,195	121	34	60	*	577	373	18	10
Menjiwo	621	45	*	*	*	353	156	16	9
Gimbo	8,638	981	547	919	237	3,487	2,466	18	10
Gewata	207	14	14	37	-	94	48	17	9
Chena	3,339	367	223	255	113	1,265	1,116	17	10
Biti	556	52	*	*	-	212	235	16	10

TABLE 7. 14c CONT'D

GEOGRAPHIC AREA	Total Poultry	Cocks	Cockerels	Pullets	Non-Laying Hens	Chicks	Laying Hens	Avg. Number of Clutches	Avg. Egg Production/Hen/Clutch
Gesha Daka	490	64	-	52	-	128	245	14	9
Saylem	650	72	52	87	-	130	310	16	9
Gamo Gofa Zone	21,339	2,645	1,789	2,558	1,787	6,176	6,384	17	12
Arba Minch Zuria	5,372	524	403	643	404	1,968	1,430	18	12
Boreda	419	58	19	100	*	*	173	18	13
Mirab Abaya	522	69	26	50	93	128	156	21	12
Chencha	1,994	246	194	254	153	566	581	21	15
Kemba	1,128	148	109	124	91	205	450	19	13
Bonkie	424	53	39	*	39	94	197	20	10
Dita	110	10	15	14	8	25	39	19	14
Daramalo	785	83	47	100	18	295	242	13	11
Kucha	1,177	162	250	149	*	142	363	13	10
Gofa Zuria	5,170	725	361	553	401	1,514	1,616	18	11
Zala	216	56	24	35	48	16	37	28	21
Uba Deber Tsehay	2,416	292	292	306	383	603	540	15	12
Melekoza	1,606	221	*	226	*	579	560	14	11
Bench-Maji Zone	9,148	1,132	641	995	149	2,776	3,455	18	12
Shewa Bench	879	151	45	95	*	196	364	18	11
Bench	4,237	476	317	466	46	1,526	1,407	17	12
Bero	1,453	146	128	240	24	450	463	24	15
Maji	704	110	26	101	19	112	335	20	13
Menit Goldiya	780	117	73	*	*	172	377	16	12
Menit Shasha	628	68	39	32	14	207	268	14	11
Sheko	467	63	*	36	*	112	240	16	11
Yem Special Wereda	513	66	-	41	-	124	281	23	13
Yem	513	66	-	41	-	124	281	23	13
Amaro Special Wereda	1,126	178	58	193	108	344	244	18	13
Amaro	1,126	178	58	193	108	344	244	18	13
Burji Special Wereda	1,241	195	117	179	47	288	414	17	12
Burji	1,241	195	117	179	47	288	414	17	12
Konso Special Wereda	3,631	574	326	417	371	1,091	853	19	12
Konso	3,631	574	326	417	371	1,091	853	19	12
Dirashe Special Wereda	2,527	380	192	326	49	740	840	18	13
Dirashe	2,527	380	192	326	49	740	840	18	13
Dawro Zone	1,338	246	71	98	55	271	597	24	18
Mareka Wereda	584	93	51	58	31	101	250	33	26
Gena Bosa Wereda	298	69	3	13	-	111	101	23	12
Gedo Walcha Wereda	71	11	16	16	-	-	27	15	9
Isara Wereda	292	62	-	*	*	*	177	18	12
Gorka Bersa Wereda	93	12	-	*	-	*	42	17	14
Basketo Special Wereda	1,253	177	142	148	106	338	342	20	11
Basketo	1,253	177	142	148	106	338	342	20	11
Konta Special Wereda	983	157	101	90	83	264	287	19	12
Ela	983	157	101	90	83	264	287	19	12

TABLE 7-15: BEEHIVE INVENTORY AND PRODUCTION OF HONEY BY REGION, ZONE, AND WEREDA

a) Both Rural and Urban Holdings

GEOGRAPHIC AREA	All Beehives		Traditional Beehives			Intermediate Beehives			Modern Beehives		
	Number of hives	Total annual honey production	Number of hives	Avg. frequency of production	Total annual honey production	Number of hives	Avg. frequency of production	Total annual honey	Number of hives	Avg. frequency of production	Total annual honey production
(S.N.N.P.R)	944,321	8,328,805	903,490	2	8,284,940	39,929	2	32,035	902	2	11,829
Gurage Zone	63,156	395,673	58,196	2	388,475	4,482	-	-	478	2	7,198
Goro	6,773	13,807	6,222	2	13,650	463	-	-	*	1	*
Ezha	2,718	15,303	2,646	3	14,673	*	-	-	*	2	*
Kokir Gedebano Gutaze	2,639	13,328	2,639	2	13,328	-	-	-	-	-	-
Sodo	3,391	25,503	3,135	2	23,059	*	-	-	*	2	*
Meskanena Mareko	12,418	96,663	9,996	2	93,614	2,301	-	-	*	1	*
Selti	3,832	25,258	3,583	1	25,258	249	-	-	-	1	-
Gumer	4,466	16,401	4,121	2	16,401	*	-	-	*	-	-
Cheha	3,555	13,871	3,508	2	13,871	*	-	-	-	-	-
Enemorna Eaner	3,579	10,395	3,406	2	10,395	*	-	-	-	-	-
Dalocha	5,757	44,676	5,569	2	44,147	*	-	-	*	3	*
Lanfro	6,257	90,715	5,600	1	90,325	624	-	-	*	1	*
Akilina Mohor	4,588	13,740	4,588	2	13,740	-	-	-	-	-	-
Aloch Wuriro	2,334	11,706	2,334	2	11,706	-	-	-	-	-	-
Endegan	847	4,308	847	2	4,308	-	-	-	-	-	-
Hadiya Zone	56,412	632,797	50,757	2	629,421	5,600	2	*	*	2	*
Misha(Konteb)	16,611	256,660	15,444	2	256,660	1,167	-	-	-	-	-
Lemo	16,631	151,128	13,028	2	151,128	3,603	-	-	-	1	-
Badawacho	11,275	131,145	10,952	2	127,769	*	2	*	*	2	*
Soro	11,896	93,864	11,334	2	93,864	563	-	-	-	-	-
Kembata Alaba Temb.Zone	36,872	305,592	34,024	2	302,440	2,845	3	*	*	-	-
Omo Sheleko	9,215	58,555	8,241	2	57,021	974	3	*	-	-	-
Angacha	3,986	27,565	3,414	2	25,947	568	3	*	*	-	-
Kedida Gamela	4,264	23,374	3,861	2	23,374	403	-	-	-	-	-
Alaba	14,690	165,071	14,480	2	165,071	210	-	-	-	-	-
Kacha Bira	4,717	31,027	4,027	3	31,027	690	-	-	-	-	-
Sidama Zone	73,479	480,018	68,635	2	470,008	4,823	1	*	*	1	*
Shebedino	18,310	195,280	17,765	2	195,280	*	-	-	-	-	-
Awasa	6,479	30,477	5,557	2	22,323	*	1	*	*	2	-
Arbegona	2,099	6,848	2,023	2	6,848	*	-	-	-	-	-
Dale	10,716	45,479	9,792	2	45,035	924	1	*	-	-	-
Aleta Wendo	7,130	39,757	6,700	2	38,797	428	3	*	*	-	-
Dara	1,646	6,180	1,228	2	6,180	*	-	-	-	1	-
Hula	8,866	44,164	8,830	1	43,713	*	2	-	*	2	*
Bensa	6,307	46,685	6,069	1	46,685	239	-	-	-	-	-
Aroresa	11,926	65,147	10,671	1	65,147	1,255	-	-	-	-	-
Gedio Zone	39,352	288,634	38,138	1	288,634	1,210	-	-	*	1	-
Wenago	6,380	*	6,152	1	*	228	-	-	-	-	-
Yirgachefe	9,829	116,880	9,578	1	116,880	*	-	-	*	1	-
Kochere	20,397	129,195	19,663	1	129,195	734	-	-	-	-	-
Bule	2,745	11,900	2,745	1	11,900	-	-	-	-	-	-
Wolayita Zone	38,564	239,920	34,402	3	231,602	4,005	3	8,086	*	1	*
Sodo Zuria	3,950	*	3,520	3	*	*	3	*	*	-	-
Boloso Sore	15,168	102,363	13,048	4	102,130	1,964	-	-	*	1	*
Damot Gale	3,067	11,353	2,763	4	11,353	*	-	-	-	-	-
Damot Wayde	3,958	*	3,584	3	*	*	-	-	-	-	-
Kindo Koysha	4,931	33,066	4,596	2	33,066	*	-	-	-	-	-
Offa	4,535	20,414	4,364	2	20,414	*	-	-	-	-	-
Humbo	2,955	30,504	2,527	3	22,514	428	3	7,990	-	-	-
South Omo Zone	88,296	858,812	85,639	2	856,512	2,535	1	-	*	2	*
Selamago	11,908	112,562	11,758	2	112,562	150	-	-	-	-	-
Bako Gazer	33,871	244,635	31,816	2	242,335	1,934	1	-	*	2	*
Gelila	4,356	36,844	4,356	1	36,844	-	-	-	-	-	-
Hamer	11,731	150,617	11,279	2	150,617	452	-	-	-	-	-
Kuraz	1,268	21,747	1,268	3	21,747	-	-	-	-	-	-
Bena Tsemay	25,161	292,407	25,161	2	292,407	-	-	-	-	-	-
Shaka Zone	72,335	614,618	70,416	1	614,618	1,919	2	-	-	-	-
Masha	38,115	218,614	37,153	1	218,614	962	-	-	-	-	-
Anderacha	25,726	301,566	24,998	1	301,566	728	2	-	-	-	-
Yeki	8,494	94,439	8,265	2	94,439	*	-	-	-	-	-

TABLE 7. 15a CONT'D

GEOGRAPHIC AREA	All Beehives		Traditional Beehives			Intermediate Beehives			Modern Beehives		
	Number of hives	Total annual honey production	Number of hives	Avg. frequency of production	Total annual honey production	Number of hives	Avg. frequency of production	Total annual honey production	Number of hives	Avg. frequency of production	Total annual honey production
Kaffa zone	194,662	1,266,557	190,445	1	1,260,773	4,183	1	*	*	1	
Telo	9,062	59,787	8,591	2	59,787	*	-	-	-	-	-
Cheta	5,377	37,034	5,377	2	37,034	-	-	-	-	-	-
Decha	25,317	149,366	25,177	1	149,366	*	-	-	-	1	-
Menjiwo	8,508	46,802	8,508	1	46,802	-	-	-	-	-	-
Gimbo	20,081	93,229	18,151	1	87,445	1,928	1	*	*	-	-
Gewata	6,717	33,831	6,717	1	33,831	-	-	-	-	-	-
Chena	15,947	87,549	14,861	1	87,549	*	-	-	*	-	-
Bitu	19,329	194,326	19,329	1	194,326	-	-	-	-	-	-
Gesha Daka	42,738	235,211	42,621	1	235,211	117	-	-	-	-	-
Saylem	41,585	329,422	41,112	1	329,422	*	-	-	-	-	-
Gamo Gofa Zone	92,672	824,680	88,070	2	821,211	4,572	3	*	*	4	*
Arba Minch Zuria	5,208	29,044	4,284	2	29,044	924	-	-	-	2	-
Boreda	2,449	24,218	2,123	2	23,999	326	1	*	-	-	-
Mirab Abaya	1,925	16,034	1,614	3	16,034	*	-	-	-	-	-
Chencha	2,206	6,300	1,642	2	6,300	564	-	-	-	-	-
Kemba	15,852	159,063	15,650	2	159,063	*	-	-	-	-	-
Bonkie	7,655	*	7,449	1	*	*	-	-	-	-	-
Dita	1,328	6,894	1,328	2	6,894	-	-	-	-	-	-
Daramalo	1,721	11,964	1,662	2	11,964	59	-	-	-	-	-
Kucha	4,950	39,031	4,709	3	36,313	*	4	*	*	4	*
Gofa Zuria	16,607	149,862	16,222	2	149,330	385	2	*	-	-	-
Zala	2,859	*	2,859	2	*	-	-	-	-	-	-
Uba Deber Tsehay	14,270	128,973	14,055	2	128,973	*	-	-	-	-	-
Melekoza	15,643	113,856	14,473	2	113,856	1,170	-	-	-	-	-
Bench-Maji Zone	86,949	1,724,750	85,938	2	1,724,750	1,011	-	-	-	1	-
Shewa Bench	3,651	25,673	3,651	1	25,673	-	-	-	-	1	-
Bench	18,459	183,404	18,227	2	183,404	*	-	-	-	-	-
Bero	3,704	26,578	3,412	2	26,578	*	-	-	-	-	-
Maji	6,278	106,989	6,278	2	106,989	-	-	-	-	-	-
Menit Goldiya	10,751	101,045	10,646	2	101,045	*	-	-	-	-	-
Menit Shasha	15,550	224,949	15,300	2	224,949	250	-	-	-	-	-
Sheko	28,556	1,056,112	28,424	2	1,056,112	*	-	-	-	-	-
Yem Special Wereda	9,517	59,956	9,434	2	59,956	83	-	-	-	-	-
Yem	9,517	59,956	9,434	2	59,956	83	-	-	-	-	-
Amaro Special Wereda	9,098	81,906	8,932	1	81,648	*	1	*	-	-	-
Amaro	9,098	81,906	8,932	1	81,648	*	1	*	-	-	-
Burji Special Wereda	1,959	11,945	1,695	2	11,945	*	-	-	-	-	-
Burji	1,959	11,945	1,695	2	11,945	*	-	-	-	-	-
Konso Special Wereda	23,963	202,017	23,653	2	202,017	*	-	-	-	-	-
Konso	23,963	202,017	23,653	2	202,017	*	-	-	-	-	-
Dirashe Special Wereda	11,735	72,213	11,128	1	72,213	*	-	-	-	-	-
Dirashe	11,735	72,213	11,128	1	72,213	*	-	-	-	-	-
Dawro Zone	27,007	153,454	26,441	1	153,454	566	-	-	-	-	-
Mareka Wereda	4,700	19,414	4,304	1	19,414	*	-	-	-	-	-
Gena Bosa Wereda	2,696	9,337	2,631	1	9,337	65	-	-	-	-	-
Gedo Walcha Wereda	5,534	35,813	5,452	2	35,813	82	-	-	-	-	-
Isara Wereda	5,818	25,309	5,818	1	25,309	-	-	-	-	-	-
Gorka Bersa Wereda	8,258	63,582	8,235	1	63,582	*	-	-	-	-	-
Basketo Special Wereda	2,946	32,847	2,858	1	32,847	*	-	-	-	-	-
Basketo	2,946	32,847	2,858	1	32,847	*	-	-	-	-	-
Konta Special Wereda	15,347	82,415	14,687	2	82,415	659	-	-	-	-	-
Ela	15,347	82,415	14,687	2	82,415	659	-	-	-	-	-

b) Rural Holdings

GEOGRAPHIC AREA	All Beehives		Traditional Beehives			Intermediate Beehives			Modern Beehives		
	Number of hives	Total annual honey production	Number of hives	Avg. frequency of production	Total annual honey production	Number of hives	Avg. frequency of production	Total annual honey production	Number of hives	Avg. frequency of production	Total annual honey production
(S.N.N.P.R)	905,649	8,313,290	903,351	2	8,281,300	1,469	2	20,780	828	2	11,210
Gurage Zone	58,669	395,607	58,191	2	388,409	-	-	-	478	2	7,198
Goru	6,310	13,807	6,222	2	13,650	-	-	-	*	1	*
Ezha	2,698	15,303	2,646	3	14,673	-	-	-	*	2	*
Kokir Gedebano Gutaze	2,639	13,328	2,639	2	13,328	-	-	-	-	-	-
Sodo	3,235	25,503	3,135	2	23,059	-	-	-	*	2	*
Meskanena Mareko	10,117	96,663	9,996	2	93,614	-	-	-	*	1	*
Selti	3,582	25,255	3,582	1	25,255	-	-	-	-	-	-
Gumer	4,169	16,401	4,121	2	16,401	-	-	-	*	-	-
Cheha	3,508	13,871	3,508	2	13,871	-	-	-	-	-	-
Enemorna Ener	3,406	10,395	3,406	2	10,395	-	-	-	-	-	-
Dalocha	5,601	44,613	5,566	2	44,084	-	-	-	*	3	*
Lanfuro	5,633	90,715	5,600	1	90,325	-	-	-	*	1	*
Akililna Mohr	4,588	13,740	4,588	2	13,740	-	-	-	-	-	-
Alicho Woriro	2,334	11,706	2,334	2	11,706	-	-	-	-	-	-
Endegagn	847	4,308	847	2	4,308	-	-	-	-	-	-
Hadiya Zone	50,901	632,443	50,750	2	629,235	*	2	*	*	2	*
Misha	15,440	256,490	15,440	2	256,490	-	-	-	-	-	-
Lemo	13,028	151,128	13,028	2	151,128	-	-	-	-	-	-
Badawacho	11,103	130,977	10,952	2	127,769	*	2	*	*	2	*
Soro	11,331	93,849	11,331	2	93,849	-	-	-	-	-	-
Kembata Alaba Tem.Zone	34,226	305,402	34,019	2	302,425	*	3	*	-	-	-
Omo Sheleko	8,309	58,555	8,241	2	57,021	*	3	*	-	-	-
Angacha	3,552	27,391	3,414	2	25,947	*	3	*	-	-	-
Kedida Gamela	3,856	23,359	3,856	2	23,359	-	-	-	-	-	-
Alaba	14,480	165,071	14,480	2	165,071	-	-	-	-	-	-
Kacha Bira	4,027	31,027	4,027	3	31,027	-	-	-	-	-	-
Sidama Zone	68,993	471,299	68,626	2	467,128	*	1	*	-	1	-
Shebedino	17,765	195,280	17,765	2	195,280	-	-	-	-	-	-
Awasa	5,727	26,049	5,557	2	22,323	*	1	*	-	-	-
Arbegona	2,023	6,848	2,023	2	6,848	-	-	-	-	-	-
Dale	9,990	45,479	9,792	2	45,035	*	1	*	-	-	-
Aleta Wendo	6,700	38,797	6,700	2	38,797	-	-	-	-	-	-
Dara	1,228	6,180	1,228	2	6,180	-	-	-	-	1	-
Hula	8,830	43,713	8,830	1	43,713	-	-	-	-	-	-
Bensa	6,069	46,685	6,069	1	46,685	-	-	-	-	-	-
Aroresa	10,662	62,267	10,662	1	62,267	-	-	-	-	-	-
Gedio Zone	38,146	288,574	38,129	1	288,574	*	-	-	-	-	-
Wenago	6,152	*	6,152	1	*	-	-	-	-	-	-
Yirgachefe	9,575	116,853	9,575	1	116,853	-	-	-	-	-	-
Kochere	19,674	129,162	19,656	1	129,162	*	-	-	-	-	-
Bule	2,745	11,900	2,745	1	11,900	-	-	-	-	-	-
Wolayita Zone	35,029	239,920	34,402	3	231,602	471	3	8,086	*	1	*
Sodo Zuria	3,563	*	3,520	3	*	*	3	*	-	-	-
Boloso Sore	13,203	102,363	13,048	4	102,130	-	-	-	*	1	*
Damot Gale	2,763	11,353	2,763	4	11,353	-	-	-	-	-	-
Damot Wayde	3,584	*	3,584	3	*	-	-	-	-	-	-
Kindo Koyssha	4,596	33,066	4,596	2	33,066	-	-	-	-	-	-
Offa	4,364	20,414	4,364	2	20,414	-	-	-	-	-	-
Humbo	2,955	30,504	2,527	3	22,514	428	3	7,990	-	-	-
South Omo Zone	85,748	858,630	85,629	2	856,330	-	-	-	*	2	*
Selamago	11,753	112,517	11,753	2	112,517	-	-	-	-	-	-
Bako Gazer	31,930	244,497	31,812	2	242,198	-	-	-	*	2	*
Gelila	4,356	36,844	4,356	1	36,844	-	-	-	-	-	-
Hamer	11,279	150,617	11,279	2	150,617	-	-	-	-	-	-
Kuraz	1,268	21,747	1,268	3	21,747	-	-	-	-	-	-
Bena Tsemay	25,161	292,407	25,161	2	292,407	-	-	-	-	-	-
Shaka Zone	70,386	614,534	70,386	1	614,534	-	2	-	-	-	-
Masha	37,129	218,558	37,129	1	218,558	-	-	-	-	-	-
Anderacha	24,992	301,537	24,992	1	301,537	-	2	-	-	-	-

TABLE 7. 15b CONT'D

GEOGRAPHIC AREA	All Beehives		Traditional Beehives			Intermediate Beehives			Modern Beehives		
	Number of hives	Total annual honey production	Number of hives	Avg. frequency of production	Total annual honey production	Number of hives	Avg. frequency of production	Total annual honey production	Number of hives	Avg. frequency of production	Total annual honey production
Yeki	8,265	94,439	8,265	2	94,439	-	-	-	-	-	-
Kaffa Zone	190,418	1,260,800	190,400	1	1,260,709	*	1	*	-	1	-
Telo	8,591	59,787	8,591	2	59,787	-	-	-	-	-	-
Cheta	5,377	37,034	5,377	2	37,034	-	-	-	-	-	-
Decha	25,177	149,366	25,177	1	149,366	-	-	-	-	1	-
Menjiwo	8,508	46,802	8,508	1	46,802	-	-	-	-	-	-
Gimbo	18,156	87,519	18,138	1	87,428	*	1	*	-	-	-
Gewata	6,717	33,831	6,717	1	33,831	-	-	-	-	-	-
Chena	14,834	87,534	14,834	1	87,534	-	-	-	-	-	-
Bitu	19,329	194,326	19,329	1	194,326	-	-	-	-	-	-
Gesha Daka	42,621	235,211	42,621	1	235,211	-	-	-	-	-	-
Saylem	41,107	329,389	41,107	1	329,389	-	-	-	-	-	-
Gamo Gofa Zone	88,338	824,594	88,056	2	821,125	253	3	*	*	4	*
Arba Minch Zuria	4,284	29,044	4,284	2	29,044	-	-	-	-	-	-
Boreda	2,190	24,218	2,123	2	23,999	*	1	*	-	-	-
Mirab Abaya	1,614	16,034	1,614	3	16,034	-	-	-	-	-	-
Chencha	1,642	6,300	1,642	2	6,300	-	-	-	-	-	-
Kemba	15,650	159,063	15,650	2	159,063	-	-	-	-	-	-
Bonkie	7,484	*	7,449	1	*	*	-	-	-	-	-
Dita	1,328	6,894	1,328	2	6,894	-	-	-	-	-	-
Daramalo	1,662	11,964	1,662	2	11,964	-	-	-	-	-	-
Kucha	4,801	39,031	4,709	3	36,313	*	4	*	*	4	*
Gofa Zuria	16,310	149,862	16,222	2	149,330	*	2	*	-	-	-
Zala	2,859	*	2,859	2	*	-	-	-	-	-	-
Uba Deber Tsehay	14,041	128,887	14,041	2	128,887	-	-	-	-	-	-
Melekoza	14,473	113,856	14,473	2	113,856	-	-	-	-	-	-
Bench-Maji Zone	85,935	1,724,734	85,935	2	1,724,734	-	-	-	-	1	-
Shewa Bench	3,651	25,673	3,651	1	25,673	-	-	-	-	1	-
Bench	18,227	183,404	18,227	2	183,404	-	-	-	-	-	-
Bero	3,412	26,578	3,412	2	26,578	-	-	-	-	-	-
Maji	6,278	106,989	6,278	2	106,989	-	-	-	-	-	-
Menit Goldiya	10,646	101,045	10,646	2	101,045	-	-	-	-	-	-
Menit Shasha	15,300	224,949	15,300	2	224,949	-	-	-	-	-	-
Sheko	28,421	1,056,096	28,421	2	1,056,096	-	-	-	-	-	-
Yem Special Wereda	9,434	59,956	9,434	2	59,956	-	-	-	-	-	-
Yem	9,434	59,956	9,434	2	59,956	-	-	-	-	-	-
Amaro Special Wereda	8,964	81,906	8,932	1	81,648	*	1	*	-	-	-
Amaro	8,964	81,906	8,932	1	81,648	*	1	*	-	-	-
Burji Special Wereda	1,695	11,945	1,695	2	11,945	-	-	-	-	-	-
Burji	1,695	11,945	1,695	2	11,945	-	-	-	-	-	-
Konso Special Wereda	23,653	202,017	23,653	2	202,017	-	-	-	-	-	-
Konso	23,653	202,017	23,653	2	202,017	-	-	-	-	-	-
Dirashe Special Wereda	11,128	72,213	11,128	1	72,213	-	-	-	-	-	-
Dirashe	11,128	72,213	11,128	1	72,213	-	-	-	-	-	-
Dawro Zone	26,441	153,454	26,441	1	153,454	-	-	-	-	-	-
Mareka Wereda	4,304	19,414	4,304	1	19,414	-	-	-	-	-	-
Gena Bosa Wereda	2,631	9,337	2,631	1	9,337	-	-	-	-	-	-
Gedo Walcha Wereda	5,452	35,813	5,452	2	35,813	-	-	-	-	-	-
Isara Wereda	5,818	25,309	5,818	1	25,309	-	-	-	-	-	-
Gorka Bersa Wereda	8,235	63,582	8,235	1	63,582	-	-	-	-	-	-
Basketo Special Wereda	2,858	32,847	2,858	1	32,847	-	-	-	-	-	-
Basketo	2,858	32,847	2,858	1	32,847	-	-	-	-	-	-
Konta Special Wereda	14,687	82,415	14,687	2	82,415	-	-	-	-	-	-
Ela	14,687	82,415	14,687	2	82,415	-	-	-	-	-	-

c) Urban Holdings

GEOGRAPHIC AREA	All Beehives		Traditional Beehives			Intermediate Beehives			Modern Beehives		
	Number of hives	Total annual honey production	Number of hives	Avg. frequency of production	Total annual honey production	Number of hives	Avg. frequency of production	Total annual honey production	Number of hives	Avg. frequency of production	Total annual honey production
(S.N.N.P.R)	38,672	*	139	2	*	38,459	2	*	74	1	*
Gurage Zone	4,487	*	*	1	*	4,482	-	-	-	1	-
Goru	463	-	-	2	-	463	-	-	-	-	-
Ezha	*	-	-	2	-	*	-	-	-	-	-
Kokir Gedebano Gutaze	-	-	-	-	-	-	-	-	-	-	-
Sodo	*	-	-	1	-	*	-	-	-	1	-
Meskanena Mareko	2,301	-	-	1	-	2,301	-	-	-	-	-
Selti	250	*	*	1	*	249	-	-	-	1	-
Gumer	*	-	-	1	-	*	-	-	-	-	-
Cheha	*	-	-	2	-	*	-	-	-	-	-
Enemorna Ener	*	-	-	2	-	*	-	-	-	-	-
Dalocha	*	*	*	2	*	*	-	-	-	-	-
Lanfuro	624	-	-	1	-	624	-	-	-	-	-
Hadiya Zone	5,511	*	*	2	*	5,496	2	-	*	1	*
Misha	1,171	*	*	2	*	1,167	-	-	-	-	-
Lemo	3,603	-	-	2	-	3,603	-	-	-	1	-
Badawacho	*	*	-	2	-	*	2	-	*	2	*
Soro	566	*	*	2	*	563	-	-	-	-	-
Kembata Alaba Temba. Zone	2,647	*	*	2	*	2,638	6	*	*	-	-
Omo Sheleko	906	-	-	2	-	906	-	-	-	-	-
Angacha	433	*	-	2	-	430	6	*	*	-	-
Kedida Gamela	408	*	*	1	*	403	-	-	-	-	-
Alaba	210	-	-	2	-	210	-	-	-	-	-
Kacha Bira	690	-	-	2	-	690	-	-	-	-	-
Sidama Zone	4,486	*	*	2	*	4,456	3	*	*	2	*
Shebedino	*	-	-	1	-	*	-	-	-	-	-
Awasa	*	*	-	2	-	*	3	*	*	2	-
Arbegona	*	-	-	-	-	*	-	-	-	-	-
Dale	727	-	-	2	-	727	-	-	-	-	-
Aleta Wendo	430	*	-	2	-	428	3	*	*	-	-
Dara	*	-	-	2	-	*	-	-	-	1	-
Hula	*	*	-	1	-	*	2	-	*	2	*
Bensa	239	-	-	2	-	239	-	-	-	-	-
Aroresa	1,264	*	*	1	*	1,255	-	-	-	-	-
Gedio Zone	1,206	*	*	1	*	1,193	-	-	*	1	-
Wenago	228	-	-	1	-	228	-	-	-	-	-
Yirgachefe	*	*	*	1	*	*	-	-	*	1	-
Kochere	723	*	*	1	*	716	-	-	-	-	-
Bule	-	-	-	-	-	-	-	-	-	-	-
Wolayita Zone	3,535	-	-	3	-	3,534	-	-	*	-	-
Sodo Zuria	*	-	-	3	-	*	-	-	*	-	-
Boloso Sore	1,964	-	-	2	-	1,964	-	-	-	-	-
Damot Gale	*	-	-	5	-	*	-	-	-	-	-
Damot Wayde	*	-	-	3	-	*	-	-	-	-	-
Kindo Koysha	*	-	-	1	-	*	-	-	-	-	-
Offa	*	-	-	3	-	*	-	-	-	-	-
Humbo	-	-	-	-	-	-	-	-	-	-	-
South Omo Zone	2,548	*	10	2	*	2,535	1	-	*	-	-
Selamago	155	45	6	2	45	150	-	-	-	-	-
Bako Gazer	1,941	*	*	2	*	1,934	1	-	*	-	-
Hamer	452	-	-	3	-	452	-	-	-	-	-
Kuraz	-	-	-	-	-	-	-	-	-	-	-
Shaka Zone	1,950	*	*	1	*	1,919	-	-	-	-	-
Masha	986	*	*	1	*	962	-	-	-	-	-
Anderacha	734	*	*	1	*	728	-	-	-	-	-
Yeki	*	-	-	2	-	*	-	-	-	-	-
Kaffa Zone	4,244	*	46	1	*	4,165	1	*	*	-	-
Telo	*	-	-	2	-	*	-	-	-	-	-
Decha	*	-	-	1	-	*	-	-	-	-	-

TABLE 7. 15c CONT'D

GEOGRAPHIC AREA	All Beehives		Traditional Beehives			Intermediate Beehives			Modern Beehives		
	Number of hives	Total annual honey production	Number of hives	Avg. frequency of production	Total annual honey production	Number of hives	Avg. frequency of production	Total annual honey production	Number of hives	Avg. frequency of production	Total annual honey production
Menjiwo	-	-	-	-	-	-	-	-	-	-	-
Gimbo	1,926	*	*	1	*	1,910	1	*	*	-	-
Gewata	-	-	-	-	-	-	-	-	-	-	-
Chena	*	*	*	1	*	*	-	-	*	-	-
Bitu	-	-	-	-	-	-	-	-	-	-	-
Gesha Daka	117	-	-	1	-	117	-	-	-	-	-
Saylem	*	*	*	1	*	*	-	-	-	-	-
Gamo Gofa Zone	4,334	*	*	2	*	4,319	-	-	-	-	2
Arba Minch Zuria	924	-	-	1	-	924	-	-	-	-	2
Boreda	*	-	-	2	-	*	-	-	-	-	-
Mirab Abaya	*	-	-	2	-	*	-	-	-	-	-
Chencha	564	-	-	2	-	564	-	-	-	-	-
Kemba	*	-	-	1	-	*	-	-	-	-	-
Bonkie	*	-	-	1	-	*	-	-	-	-	-
Dita	-	-	-	-	-	-	-	-	-	-	-
Daramalo	59	-	-	3	-	59	-	-	-	-	-
Kucha	*	-	-	1	-	*	-	-	-	-	-
Gofa Zuria	296	-	-	1	-	296	-	-	-	-	-
Zala	-	-	-	-	-	-	-	-	-	-	-
Uba Deber Tsehay	*	*	*	2	*	*	-	-	-	-	-
Melekoza	1,170	-	-	2	-	1,170	-	-	-	-	-
Bench-Maji Zone	1,014	*	*	2	*	1,011	-	-	-	-	-
Shewa Bench	-	-	-	-	-	-	-	-	-	-	-
Bench	*	-	-	2	-	*	-	-	-	-	-
Bero	*	-	-	2	-	*	-	-	-	-	-
Maji	-	-	-	-	-	-	-	-	-	-	-
Menit Goldiya	*	-	-	2	-	*	-	-	-	-	-
Menit Shasha	250	-	-	2	-	250	-	-	-	-	-
Sheko	*	*	*	2	*	*	-	-	-	-	-
Yem Special Wereda	83	-	-	2	-	83	-	-	-	-	-
Yem	83	-	-	2	-	83	-	-	-	-	-
Amaro Special Wereda	*	-	-	1	-	*	-	-	-	-	-
Amaro	*	-	-	1	-	*	-	-	-	-	-
Burji Special Wereda	*	-	-	2	-	*	-	-	-	-	-
Burji	*	-	-	2	-	*	-	-	-	-	-
Konso Special Wereda	*	-	-	2	-	*	-	-	-	-	-
Konso	*	-	-	2	-	*	-	-	-	-	-
Dirashe Special Wereda	*	-	-	2	-	*	-	-	-	-	-
Dirashe	*	-	-	2	-	*	-	-	-	-	-
Dawro Zone	566	-	-	1	-	566	-	-	-	-	-
Mareka Wereda	*	-	-	1	-	*	-	-	-	-	-
Gena Bosa Wereda	65	-	-	2	-	65	-	-	-	-	-
Gedo Walcha Wereda	82	-	-	2	-	82	-	-	-	-	-
Isara Wereda	-	-	-	-	-	-	-	-	-	-	-
Gorka Bersa Wereda	*	-	-	-	-	*	-	-	-	-	-
Basketo Special Wereda	*	-	-	2	-	*	-	-	-	-	-
Basketo	*	-	-	2	-	*	-	-	-	-	-
Konta Special Wereda	659	-	-	1	-	659	-	-	-	-	-
Ela	659	-	-	1	-	659	-	-	-	-	-

TABLE 7-16: NUMBER OF DAIRY ANIMALS, MILK PRODUCTION AND LACTATION PERIOD
BY REGION, ZONE, AND WEREDA

a) Both Rural and Urban Holdings

GEOGRAPHIC AREA	Number Of	Number Of Milking	Average Daily	Average Lactation	Total milk	Number Of Dairy Camels	Number Of Milking Camels	Average Daily	Average Lactation	Total Milk
	Dairy Cows	Cows	Milk Prod.	Period(Mn)	Production(Lt)			Milk Prod.	Period(Mn)	Prod.(Lt)
(S.N.N.P.R)	2,599,452	2,304,937	1.289	8	662,660,245	560	240	6.706	14	800,299
Gurage Zone	420,207	364,200	1.002	8	74,426,708	-	-	-	-	-
Goro	28,346	20,004	1.095	7	3,799,988	-	-	-	-	-
Ezha	33,020	26,974	1.146	8	6,784,884	-	-	-	-	-
Kokir Gedebano Gutaze	27,461	22,095	0.912	9	4,241,923	-	-	-	-	-
Sodo	16,329	22,912	0.897	8	3,793,909	-	-	-	-	-
Meskanena Mareko	32,765	36,021	1.322	8	9,597,961	-	-	-	-	-
Selti	25,309	23,101	1.28	8	6,424,028	-	-	-	-	-
Gumer	48,546	48,053	0.934	8	9,439,519	-	-	-	-	-
Cheha	36,431	25,540	0.917	8	5,343,575	-	-	-	-	-
Enemorna Eaner	55,166	41,537	0.713	7	6,052,798	-	-	-	-	-
Dalocha	29,979	24,853	0.997	8	4,964,493	-	-	-	-	-
Lanfiro	22,862	19,804	0.93	8	3,479,623	-	-	-	-	-
Akilina Mohor	28,750	22,186	0.933	8	4,512,735	-	-	-	-	-
Aloch Wuriro	21,516	20,509	1.021	8	3,946,369	-	-	-	-	-
Endegan	13,727	10,611	1.004	8	2,044,902	-	-	-	-	-
Hadiya Zone	226,580	200,638	1.193	9	51,641,686	-	-	-	-	-
Misha(Konteb)	64,714	53,817	1.174	9	13,205,271	-	-	-	-	-
Lemo	69,072	60,296	1.248	8	15,693,526	-	-	-	-	-
Badawacho	31,987	33,537	1.424	9	11,247,612	-	-	-	-	-
Soro	60,808	52,988	0.991	9	11,495,276	-	-	-	-	-
Kembata Alaba Tem. Zone	136,391	136,323	1.354	9	40,819,566	-	-	-	-	-
Omo Sheleko	19,849	20,955	1.146	9	5,573,906	-	-	-	-	-
Angacha	26,439	25,679	1.959	9	10,482,737	-	-	-	-	-
Kedida Gamela	22,536	21,472	1.438	9	7,676,400	-	-	-	-	-
Alaba	42,567	45,449	1.043	8	10,261,791	-	-	-	-	-
Kacha Bira	25,000	22,768	1.303	9	6,824,732	-	-	-	-	-
Sidama Zone	625,943	557,252	1.283	9	165,372,468	-	-	-	-	-
Shebedino	119,210	105,080	1.203	9	31,402,732	-	-	-	-	-
Awasa	96,078	84,987	1.52	8	31,553,120	-	-	-	-	-
Arbegona	64,921	57,257	1.061	9	13,388,679	-	-	-	-	-
Dale	63,653	59,696	1.129	8	15,567,637	-	-	-	-	-
Aleta Wendo	63,607	57,709	1.313	9	19,986,218	-	-	-	-	-
Dara	20,539	17,171	1.236	7	3,859,262	-	-	-	-	-
Hula	76,055	72,049	1.2	9	19,313,758	-	-	-	-	-
Bensa	67,914	62,998	1.379	8	17,609,052	-	-	-	-	-
Aroresa	53,965	40,305	1.558	8	12,692,011	-	-	-	-	-
Gedio Zone	33,308	30,419	1.375	6	8,173,235	-	-	-	-	-
Wenago	5,256	3,748	1.725	6	1,412,089	-	-	-	-	-
Yirgachefe	4,717	4,160	1.715	6	1,416,514	-	-	-	-	-
Kochere	12,097	12,677	1.201	7	2,801,818	-	-	-	-	-
Bule	11,238	9,834	1.226	7	2,542,813	-	-	-	-	-
Wolayita Zone	217,633	183,493	1.439	10	63,814,890	-	-	-	-	-
Sodo Zuria	31,654	25,210	1.382	10	8,013,987	-	-	-	-	-
Boloso Sore	46,329	37,484	1.44	9	13,351,589	-	-	-	-	-
Damot Gale	37,693	32,994	1.577	10	12,250,999	-	-	-	-	-
Damot Wayde	26,171	22,768	1.66	10	8,917,417	-	-	-	-	-
Kindo Koysha	33,227	28,284	1.275	10	8,653,582	-	-	-	-	-
Offa	28,509	24,829	1.292	10	8,680,759	-	-	-	-	-
Humbo	14,049	11,924	1.417	8	3,946,556	-	-	-	-	-
South Omo Zone	217,101	207,069	1.825	7	81,402,159	560	240	6.706	14	800,299
Selamago	10,861	7,190	1.787	7	2,839,494	-	-	-	-	-
Bako Gazer	33,120	29,889	2.134	8	10,113,137	-	-	-	-	-
Gelila	9,512	7,050	1.424	6	1,832,713	-	-	-	-	-
Hamer	44,710	35,675	1.369	6	8,968,950	-	-	-	-	-
Kuraz	103,555	113,913	1.971	7	52,852,151	560	240	6.706	14	800,299
Bena Tsemay	15,343	13,351	1.605	8	4,795,714	-	-	-	-	-
Shaka Zone	22,878	24,624	1.537	7	7,071,340	-	-	-	-	-

TABLE 7. 16a CONT'D

GEOGRAPHIC AREA	Number Of	Number Of Milking	Average Daily	Average Lactation Period(M n)	Total Milk	Number Of Dairy Camels	Number Of Milking Camels	Average Daily	Average Lactation Period (Mn)	Total Milk
	Dairy Cows	Cows	Milk Prod.		Production(Lt)			Milk Prod.		Prod.Lt)
Masha	6,037	7,212	1.238	8	1,933,260	-	-	-	-	-
Anderacha	3,875	4,617	1.349	7	1,321,858	-	-	-	-	-
Yeki	12,966	12,795	1.711	7	3,816,221	-	-	-	-	-
Kaffa zone	142,743	152,977	1.476	7	42,488,154	-	-	-	-	-
Telo	12,066	13,828	1.431	7	3,766,394	-	-	-	-	-
Cheta	3,553	5,264	1.48	7	1,410,957	-	-	-	-	-
Decha	23,786	23,303	1.608	7	6,763,963	-	-	-	-	-
Menjiwo	13,258	17,384	1.394	7	4,543,680	-	-	-	-	-
Gimbo	10,494	12,541	1.364	7	3,544,032	-	-	-	-	-
Gewata	11,001	12,816	1.344	7	3,163,742	-	-	-	-	-
Chena	24,363	27,714	1.433	7	7,340,148	-	-	-	-	-
Bitu	11,425	11,457	1.561	7	3,464,806	-	-	-	-	-
Gesha Daka	22,294	18,514	1.61	6	5,501,227	-	-	-	-	-
Saylem	10,503	10,156	1.485	7	2,989,204	-	-	-	-	-
Gamo Gofa Zone	256,972	202,630	1.304	8	57,276,783	-	-	-	-	-
Arba Minch Zuria	22,930	18,659	0.991	6	3,627,911	-	-	-	-	-
Boreda	11,281	8,887	1.366	8	2,836,223	-	-	-	-	-
Mirab Abaya	7,572	6,660	1.205	7	1,574,365	-	-	-	-	-
Chencha	19,349	13,690	1.343	6	3,400,502	-	-	-	-	-
Kemba	32,306	24,330	1.126	8	6,374,125	-	-	-	-	-
Bonkie	27,129	24,098	1.189	7	6,267,796	-	-	-	-	-
Dita	12,005	11,398	1.144	7	3,286,813	-	-	-	-	-
Daramalo	14,114	10,224	1.488	8	3,703,834	-	-	-	-	-
Kucha	34,115	24,175	1.396	8	7,138,649	-	-	-	-	-
Gofa Zuria	40,334	31,479	1.644	9	10,510,528	-	-	-	-	-
Zala	8,766	6,964	1.139	8	1,568,243	-	-	-	-	-
Uba Deber Tsehay	11,940	10,437	1.487	8	4,025,253	-	-	-	-	-
Melekoza	15,131	11,629	1.22	7	2,962,544	-	-	-	-	-
Bench-Maji Zone	107,021	93,562	1.766	8	33,280,267	-	-	-	-	-
Shewa Bench	26,381	21,439	1.822	8	7,549,103	-	-	-	-	-
Bench	51,923	43,787	1.669	8	15,508,513	-	-	-	-	-
Bero	766	786	1.629	8	207,213	-	-	-	-	-
Maji	3,659	4,716	1.888	8	1,680,343	-	-	-	-	-
Menit Goldiya	8,310	7,941	1.729	7	2,482,218	-	-	-	-	-
Menit Shasha	9,692	8,705	2.095	9	3,567,556	-	-	-	-	-
Sheko	6,290	6,187	1.939	8	2,285,322	-	-	-	-	-
Yem Special Wereda	14,289	10,092	0.867	8	1,875,379	-	-	-	-	-
Yem	14,289	10,092	0.867	8	1,875,379	-	-	-	-	-
Amaro Special Wereda	14,720	14,548	0.971	7	3,188,910	-	-	-	-	-
Amaro	14,720	14,548	0.971	7	3,188,910	-	-	-	-	-
Burji Special Wereda	7,308	5,746	0.922	7	955,917	-	-	-	-	-
Burji	7,308	5,746	0.922	7	955,917	-	-	-	-	-
Konso Special Wereda	22,221	17,074	1.091	10	4,420,948	-	-	-	-	-
Konso	22,221	17,074	1.091	10	4,420,948	-	-	-	-	-
Dirashe Special Wereda	12,997	10,884	0.988	8	2,346,278	-	-	-	-	-
Dirashe	12,997	10,884	0.988	8	2,346,278	-	-	-	-	-
Dawro Zone	97,655	74,577	1.16	8	18,835,631	-	-	-	-	-
Mareka Wereda	21,102	16,585	1.105	8	3,828,476	-	-	-	-	-
Gena Bosa Wereda	18,111	13,887	0.989	8	2,930,646	-	-	-	-	-
Gedo Walcha Wereda	24,827	18,349	1.229	8	5,156,420	-	-	-	-	-
Isara Wereda	13,902	11,011	1.326	7	3,306,413	-	-	-	-	-
Gorka Bersa Wereda	19,712	14,744	1.178	7	3,613,676	-	-	-	-	-
Basketo Special Wereda	7,097	5,716	1.477	8	*	-	-	-	-	-
Basketo	7,097	5,716	1.477	8	*	-	-	-	-	-
Konta Special Wereda	16,386	13,113	1.019	7	2,650,614	-	-	-	-	-
Ela	16,386	13,113	1.019	7	2,650,614	-	-	-	-	-

b) Rural Holdings

GEOGRAPHIC AREA	Number Of	Number Of Milking	Average Daily	Average Lactation	Total Milk	Number Of Dairy Camels	Number Of Milking Camels	Average Daily	Average Lactation	Total Milk
	Dairy Cows	Cows	Milk Prod.	Period(Mn)	Production(Lt)			Milk Prod.	Period(Mn)	Prod.(Lt)
(S.N.N.P.R)	2,549,875	2,261,038	1.244	8	635,456,629	555	237	6.719	14	796,718
Gurage Zone	414,429	358,927	0.938	8	68,765,562	-	-	-	-	-
Goru	27,887	19,614	0.796	7	3,234,195	-	-	-	-	-
Ezha	32,593	26,613	1.153	8	6,740,987	-	-	-	-	-
Kokir Gedebano Gutaze	27,413	22,056	0.912	9	4,233,465	-	-	-	-	-
Sodo	15,998	22,398	0.892	8	3,673,891	-	-	-	-	-
Meskanena Mareko	30,379	33,807	1.121	8	7,467,575	-	-	-	-	-
Selti	25,050	22,878	0.916	8	3,903,200	-	-	-	-	-
Gumer	47,933	47,621	0.935	8	9,367,835	-	-	-	-	-
Cheha	36,156	25,329	0.916	8	5,301,645	-	-	-	-	-
Enemorna Ener	54,878	41,299	0.711	7	5,994,793	-	-	-	-	-
Dalocha	29,652	24,535	0.994	8	4,911,385	-	-	-	-	-
Lanfuro	22,497	19,469	0.93	8	3,432,585	-	-	-	-	-
Akililna Mohr	28,750	22,186	0.933	8	4,512,735	-	-	-	-	-
Alicho Woriro	21,516	20,509	1.021	8	3,946,369	-	-	-	-	-
Endegagn	13,727	10,611	1.004	8	2,044,902	-	-	-	-	-
Hadiya Zone	219,224	194,203	1.148	9	48,396,654	-	-	-	-	-
Misha	63,506	52,862	1.171	9	12,948,219	-	-	-	-	-
Lemo	65,084	56,762	1.116	8	13,437,639	-	-	-	-	-
Badawacho	31,114	32,792	1.409	9	10,841,964	-	-	-	-	-
Soro	59,520	51,788	0.986	9	11,168,832	-	-	-	-	-
Kembata Alaba Tem. Zone	131,854	132,399	1.19	9	36,540,417	-	-	-	-	-
Omo Sheleko	19,389	20,433	1.129	9	5,370,182	-	-	-	-	-
Angacha	25,403	24,836	1.236	9	7,524,304	-	-	-	-	-
Kedida Gamela	21,507	20,540	1.398	9	7,191,772	-	-	-	-	-
Alaba	41,909	44,860	1.032	8	10,022,129	-	-	-	-	-
Kacha Bira	23,646	21,730	1.282	9	6,432,031	-	-	-	-	-
Sidama Zone	617,765	550,611	1.254	9	161,503,509	-	-	-	-	-
Shebedino	118,582	104,500	1.2	9	31,143,366	-	-	-	-	-
Awasa	93,633	82,921	1.485	8	30,368,975	-	-	-	-	-
Arbegona	63,858	56,373	1.06	9	13,216,252	-	-	-	-	-
Dale	62,605	58,901	1.113	8	15,183,209	-	-	-	-	-
Aleta Wendo	62,992	57,198	1.311	9	19,812,858	-	-	-	-	-
Dara	20,171	16,906	1.226	7	3,764,334	-	-	-	-	-
Hula	75,337	71,504	1.199	9	19,183,914	-	-	-	-	-
Bensa	67,197	62,390	1.337	8	17,177,249	-	-	-	-	-
Aroresa	53,391	39,919	1.327	8	11,653,353	-	-	-	-	-
Gedio Zone	31,389	28,879	1.276	6	6,966,353	-	-	-	-	-
Wenago	4,319	2,960	1.636	6	1,068,311	-	-	-	-	-
Yirgachefe	4,632	4,080	1.703	6	1,374,274	-	-	-	-	-
Kochere	11,649	12,303	1.199	7	2,715,371	-	-	-	-	-
Bule	10,789	9,535	0.967	7	1,808,396	-	-	-	-	-
Wolayita Zone	212,617	179,427	1.433	10	62,279,985	-	-	-	-	-
Sodo Zuria	30,580	24,313	1.378	10	7,712,378	-	-	-	-	-
Boloso Sore	44,453	35,994	1.44	9	12,903,312	-	-	-	-	-
Damot Gale	36,785	32,258	1.549	10	11,819,693	-	-	-	-	-
Damot Wayde	25,721	22,426	1.659	10	8,755,365	-	-	-	-	-
Kindo Koysha	32,993	28,063	1.274	10	8,590,950	-	-	-	-	-
Offa	28,214	24,575	1.294	10	8,611,309	-	-	-	-	-
Humbo	13,872	11,797	1.409	8	3,886,978	-	-	-	-	-
South Omo Zone	214,710	204,630	1.835	7	80,669,201	555	237	6.719	14	796,718
Selamago	10,848	7,179	1.786	7	2,831,618	-	-	-	-	-
Bako Gazer	30,921	27,666	2.191	8	9,434,628	-	-	-	-	-
Gelila	9,512	7,050	1.424	6	1,832,713	-	-	-	-	-
Hamer	44,596	35,521	1.369	6	8,923,008	-	-	-	-	-
Kuraz	103,491	113,863	1.971	7	52,851,521	555	237	6.719	14	796,718
Bena Tsemay	15,343	13,351	1.605	8	4,795,714	-	-	-	-	-

TABLE 7. 16b CONT'D

GEOGRAPHIC AREA	Number Of Dairy Cows	Number Of Milking Cows	Average Daily Milk Prod.	Average Lactation Period(Mn)	Total Milk Production(Lt)	Number Of Dairy Camels	Number Of Milking Camels	Average Daily Milk Prod.	Average Lactation Period(Mn)	Total Milk Prod.(Lt)
Shaka Zone	21,540	23,221	1.542	7	6,696,220	-	-	-	-	-
Masha	5,436	6,581	1.231	8	1,767,198	-	-	-	-	-
Anderacha	3,708	4,300	1.359	7	1,247,431	-	-	-	-	-
Yeki	12,396	12,341	1.711	7	3,681,591	-	-	-	-	-
Kaffa Zone	139,614	149,329	1.476	7	41,519,073	-	-	-	-	-
Telo	11,846	13,445	1.427	7	3,641,945	-	-	-	-	-
Cheta	3,553	5,264	1.48	7	1,410,957	-	-	-	-	-
Decha	23,591	23,150	1.605	7	6,713,723	-	-	-	-	-
Menjiwo	13,088	17,218	1.395	7	4,502,024	-	-	-	-	-
Gimbo	9,559	11,400	1.363	7	3,242,132	-	-	-	-	-
Gewata	10,944	12,752	1.346	7	3,153,219	-	-	-	-	-
Chena	23,519	26,745	1.434	7	7,095,886	-	-	-	-	-
Bitu	11,204	11,267	1.561	7	3,414,067	-	-	-	-	-
Gesha Daka	22,043	18,310	1.613	6	5,458,438	-	-	-	-	-
Saylem	10,267	9,779	1.484	7	2,886,682	-	-	-	-	-
Gamo Gofa Zone	251,613	198,179	1.2	8	53,189,045	-	-	-	-	-
Arba Minch Zuria	21,679	17,625	0.815	6	2,868,948	-	-	-	-	-
Boreda	10,973	8,656	1.25	8	2,399,480	-	-	-	-	-
Mirab Abaya	7,508	6,590	1.199	7	1,551,123	-	-	-	-	-
Chenchu	18,604	13,121	1.227	6	2,963,874	-	-	-	-	-
Kemba	32,029	24,071	1.122	8	6,285,810	-	-	-	-	-
Bonkie	26,879	23,867	1.192	7	6,223,063	-	-	-	-	-
Dita	11,978	11,371	1.144	7	3,279,430	-	-	-	-	-
Daramalo	13,978	10,123	1.479	8	3,653,035	-	-	-	-	-
Kucha	33,840	23,985	1.4	8	7,100,868	-	-	-	-	-
Gofa Zuria	39,071	30,467	1.168	9	8,584,357	-	-	-	-	-
Zala	8,729	6,940	1.139	8	1,563,276	-	-	-	-	-
Uba Deber Tsehay	11,359	9,899	1.48	8	3,805,096	-	-	-	-	-
Melekoza	14,987	11,465	1.217	7	2,910,684	-	-	-	-	-
Bench-Maji Zone	104,799	91,477	1.763	8	32,483,337	-	-	-	-	-
Shewa Bench	25,879	21,023	1.823	8	7,398,308	-	-	-	-	-
Bench	51,007	42,955	1.663	8	15,174,192	-	-	-	-	-
Bero	679	685	1.621	8	178,126	-	-	-	-	-
Maji	3,543	4,523	1.907	8	1,633,676	-	-	-	-	-
Menit Goldiya	7,974	7,641	1.715	7	2,336,869	-	-	-	-	-
Menit Shasha	9,517	8,563	2.096	9	3,512,507	-	-	-	-	-
Sheko	6,200	6,088	1.939	8	2,249,660	-	-	-	-	-
Yem Special Wereda	14,091	9,984	0.866	8	1,855,159	-	-	-	-	-
Yem	14,091	9,984	0.866	8	1,855,159	-	-	-	-	-
Amaro Special Wereda	14,663	14,477	0.972	7	3,178,708	-	-	-	-	-
Amaro	14,663	14,477	0.972	7	3,178,708	-	-	-	-	-
Burji Special Wereda	7,113	5,593	0.92	7	921,719	-	-	-	-	-
Burji	7,113	5,593	0.92	7	921,719	-	-	-	-	-
Konso Special Wereda	22,024	16,858	1.086	10	4,354,645	-	-	-	-	-
Konso	22,024	16,858	1.086	10	4,354,645	-	-	-	-	-
Dirashe Special Wereda	12,805	10,662	0.974	8	2,285,926	-	-	-	-	-
Dirashe	12,805	10,662	0.974	8	2,285,926	-	-	-	-	-
Dawro Zone	96,835	73,993	1.161	8	18,697,661	-	-	-	-	-
Mareka Wereda	20,865	16,397	1.104	8	3,783,074	-	-	-	-	-
Gena Bosa Wereda	18,017	13,842	0.988	8	2,920,492	-	-	-	-	-
Gedo Walcha Wereda	24,734	18,264	1.23	8	5,130,420	-	-	-	-	-
Isara Wereda	13,644	10,851	1.331	7	3,268,621	-	-	-	-	-
Gorka Bersa Wereda	19,575	14,639	1.18	7	3,595,055	-	-	-	-	-
Basketo Special Wereda	6,784	5,444	1.503	8	*	-	-	-	-	-
Basketo	6,784	5,444	1.503	8	*	-	-	-	-	-
Konta Special Wereda	16,005	12,745	1.021	7	2,578,721	-	-	-	-	-
Ela	16,005	12,745	1.021	7	2,578,721	-	-	-	-	-

c) Urban Holdings

GEOGRAPHIC AREA	Number Of Dairy Cows	Number Of Milking Cows	Average Daily Milk Prod.	Average Lactation Period(Mn)	Total Milk Production(Lt)	Number Of Dairy Camels	Number Of Milking Camels	Average Daily Milk Prod.	Average Lactation Period(Mn)	Total Milk Prod. (Lt)
(S.N.N.P.R)	49,577	43,899	3.391	8	27,203,615	*	*	2.295	9	*
Gurage Zone	5,778	5,274	5.085	8	5,661,146	-	-	-	-	-
Goru	459	390	15.672	8	565,793	-	-	-	-	-
Ezha	428	361	0.675	8	43,897	-	-	-	-	-
Kokir Gedebano Gutaze	48	40	0.77	9	8,458	-	-	-	-	-
Sodo	331	514	1.152	8	120,018	-	-	-	-	-
Meskanena Mareko	2,386	2,213	4.382	8	*	-	-	-	-	-
Selti	259	223	36.628	9	*	-	-	-	-	-
Gumer	614	432	0.861	7	71,684	-	-	-	-	-
Cheha	275	210	1.003	10	41,930	-	-	-	-	-
Enemorna Ener	288	238	1.075	8	58,006	-	-	-	-	-
Dalocha	327	318	1.192	8	53,108	-	-	-	-	-
Lanfuro	365	335	0.95	8	47,038	-	-	-	-	-
Hadiya Zone	7,357	6,434	2.48	9	3,245,031	-	-	-	-	-
Misha	1,208	955	1.332	9	257,052	-	-	-	-	-
Lemo	3,988	3,534	3.234	9	2,255,887	-	-	-	-	-
Badawacho	873	746	2.068	9	405,649	-	-	-	-	-
Soro	1,288	1,200	1.218	10	326,444	-	-	-	-	-
Kembata Alaba Tem. Zone	4,537	3,924	6.489	9	4,279,149	-	-	-	-	-
Omo Sheleko	460	522	1.78	8	203,725	-	-	-	-	-
Angacha	1,036	843	23.238	9	2,958,433	-	-	-	-	-
Kedida Gamela	1,029	931	2.268	9	484,628	-	-	-	-	-
Alaba	657	590	1.812	8	239,662	-	-	-	-	-
Kacha Bira	1,353	1,038	1.717	9	392,701	-	-	-	-	-
Sidama Zone	8,179	6,641	3.374	8	3,868,959	-	-	-	-	-
Shebedino	628	580	1.631	9	259,365	-	-	-	-	-
Awasa	2,445	2,066	2.649	9	1,184,145	-	-	-	-	-
Arbegona	1,063	884	1.146	9	172,428	-	-	-	-	-
Dale	1,048	796	2.224	8	384,428	-	-	-	-	-
Aleta Wendo	616	511	1.511	8	173,360	-	-	-	-	-
Dara	368	265	1.83	8	94,928	-	-	-	-	-
Hula	718	545	1.316	9	129,844	-	-	-	-	-
Bensa	718	608	5.345	8	431,803	-	-	-	-	-
Aroresa	575	386	23.297	9	*	-	-	-	-	-
Gedio Zone	1,919	1,540	3.313	7	*	-	-	-	-	-
Wenago	937	788	2.162	7	343,778	-	-	-	-	-
Yirgachefe	85	80	2.503	6	42,240	-	-	-	-	-
Kochere	448	374	1.275	7	86,448	-	-	-	-	-
Bule	448	299	9.074	7	*	-	-	-	-	-
Wolayita Zone	5,016	4,066	1.722	10	1,534,905	-	-	-	-	-
Sodo Zuria	1,074	897	1.499	9	301,610	-	-	-	-	-
Boloso Sore	1,877	1,490	1.442	9	448,277	-	-	-	-	-
Damot Gale	908	736	2.736	10	431,307	-	-	-	-	-
Damot Wayde	450	342	1.8	11	162,052	-	-	-	-	-
Kindo Koysha	235	221	1.325	8	62,632	-	-	-	-	-
Offa	295	254	1.132	13	69,450	-	-	-	-	-
Humbo	177	127	2.033	8	59,578	-	-	-	-	-
South Omo Zone	2,391	2,439	1.517	7	732,957	*	*	2.295	9	*
Selamago	13	11	2.431	10	7,876	-	-	-	-	-
Bako Gazer	2,199	2,223	1.521	8	678,509	-	-	-	-	-
Hamer	114	154	1.407	7	45,942	-	-	-	-	-
Kuraz	65	50	0.933	6	*	*	*	2.295	9	*
Shaka Zone	1,338	1,403	1.453	7	375,120	-	-	-	-	-
Masha	601	631	1.309	8	166,062	-	-	-	-	-
Anderacha	167	317	1.197	6	74,428	-	-	-	-	-
Yeki	570	455	1.739	7	134,631	-	-	-	-	-
Kaffa Zone	3,129	3,648	1.446	7	969,081	-	-	-	-	-

TABLE 7. 16c CONT'D

GEOGRAPHIC AREA	Number Of Dairy Cows	Number Of Milking Cows	Average Daily Milk Prod.	Average Lactation Period(Mn)	Total Milk Production(Lt)	Number Of Dairy Camels	Number Of Milking Camels	Average Daily Milk Prod.	Average Lactation Period(Mn)	Total Milk Prod. (Lt)
Telo	220	383	1.579	8	124,449	-	-	-	-	-
Decha	195	153	1.948	7	50,240	-	-	-	-	-
Menjiwo	170	166	1.389	7	41,657	-	-	-	-	-
Gimbo	935	1,142	1.371	7	301,901	-	-	-	-	-
Gewata	58	64	0.988	7	10,523	-	-	-	-	-
Chena	844	969	1.4	7	244,262	-	-	-	-	-
Bitu	221	190	1.57	7	50,739	-	-	-	-	-
Gesha Daka	251	204	1.358	7	42,789	-	-	-	-	-
Saylem	236	377	1.517	8	102,522	-	-	-	-	-
Gamo Gofa Zone	5,360	4,451	6.323	7	4,087,738	-	-	-	-	-
Arba Minch Zuria	1,252	1,035	4.541	7	758,963	-	-	-	-	-
Boreda	309	231	6.897	8	436,743	-	-	-	-	-
Mirab Abaya	64	70	1.832	7	23,242	-	-	-	-	-
Chencha	745	568	4.305	7	436,629	-	-	-	-	-
Kemba	276	259	1.456	8	88,315	-	-	-	-	-
Bonkie	250	231	0.905	6	44,732	-	-	-	-	-
Dita	27	27	1.274	8	7,382	-	-	-	-	-
Daramalo	136	100	2.375	8	50,799	-	-	-	-	-
Kucha	276	190	0.982	7	37,781	-	-	-	-	-
Gofa Zuria	1,263	1,013	15.921	8	1,926,170	-	-	-	-	-
Zala	37	24	1.001	8	4,966	-	-	-	-	-
Uba Deber Tsehay	581	538	1.619	8	220,157	-	-	-	-	-
Melekoza	144	164	1.451	8	51,860	-	-	-	-	-
Bench-Maji Zone	2,223	2,086	1.895	8	796,930	-	-	-	-	-
Shewa Bench	502	415	1.776	7	150,795	-	-	-	-	-
Bench	916	832	1.978	8	334,321	-	-	-	-	-
Bero	87	102	1.689	8	29,087	-	-	-	-	-
Maji	117	194	1.327	8	46,667	-	-	-	-	-
Menit Goldiya	336	300	2.133	7	145,348	-	-	-	-	-
Menit Shasha	175	143	1.995	8	55,049	-	-	-	-	-
Sheko	90	99	1.894	8	35,662	-	-	-	-	-
Yem Special Wereda	198	108	0.919	6	20,220	-	-	-	-	-
Yem	198	108	0.919	6	20,220	-	-	-	-	-
Amaro Special Wereda	56	72	0.674	6	10,202	-	-	-	-	-
Amaro	56	72	0.674	6	10,202	-	-	-	-	-
Burji Special Wereda	195	153	0.986	8	34,197	-	-	-	-	-
Burji	195	153	0.986	8	34,197	-	-	-	-	-
Konso Special Wereda	197	216	1.4	9	66,303	-	-	-	-	-
Konso	197	216	1.4	9	66,303	-	-	-	-	-
Dirashe Special Wereda	192	222	1.45	7	60,352	-	-	-	-	-
Dirashe	192	222	1.45	7	60,352	-	-	-	-	-
Dawro Zone	820	583	1.097	8	137,970	-	-	-	-	-
Mareka Wereda	237	188	1.179	8	45,403	-	-	-	-	-
Gena Bosa Wereda	95	46	1.179	7	10,153	-	-	-	-	-
Gedo Walcha Wereda	93	85	1.168	9	26,000	-	-	-	-	-
Isara Wereda	258	160	1.059	8	37,793	-	-	-	-	-
Gorka Bersa Wereda	137	105	0.882	7	18,622	-	-	-	-	-
Basketo Special Wereda	313	271	0.977	7	44,577	-	-	-	-	-
Basketo	313	271	0.977	7	44,577	-	-	-	-	-
Konta Special Wereda	381	368	0.958	7	71,893	-	-	-	-	-
Ela	381	368	0.958	7	71,893	-	-	-	-	-

TABLE 7-17: NUMBER OF CATTLE BY SEX AND BREED, REGION, ZONE, AND WEREDA
a) Both Rural and Urban Holdings

GEOGRAPHIC AREA	Total	MALE			FEMALE		
		Indigenous	Hybrid	Exotic	Indigenous	Hybrid	Exotic
(S.N.N.P.R)	8,831,450	3,112,931	7,063	1,452	5,685,625	18,196	6,183
Gurage Zone	1,353,984	434,996	616	156	916,169	1,473	575
Goro	88,818	34,497	-	-	54,320	*	-
Ezha	81,883	17,094	-	-	64,759	*	*
Kokir Gedebano Gutaze	76,131	21,200	*	-	54,834	*	-
Sodo	93,416	40,845	-	*	52,564	-	*
Meskanena Mareko	137,334	61,184	27	149	75,467	142	364
Selti	87,399	36,177	-	-	51,221	-	-
Gumer	138,875	31,194	424	*	106,021	1,039	195
Cheha	100,667	20,001	*	*	80,658	*	-
Enemorna Eaner	167,796	35,670	-	-	132,126	-	-
Dalocha	117,035	52,877	-	-	64,158	-	-
Lanfro	82,086	38,543	-	-	43,539	-	*
Akilina Mohor	79,440	16,642	-	-	62,798	-	-
Aloch Wuriro	67,034	19,416	103	-	47,335	*	-
Endegan	36,069	9,657	*	-	26,369	*	-
Hadiya Zone	733,813	288,239	1,745	388	439,590	2,101	1,750
Misha(Konteb)	194,276	77,736	*	42	115,730	*	191
Lemo	223,464	84,975	*	206	136,586	*	982
Badawacho	121,421	49,043	604	*	69,693	1,537	428
Soro	194,653	76,485	*	25	117,581	-	*
Kembata Alaba Tembaro Zone	472,681	180,885	1,833	217	279,428	8,738	1,581
Omo Sheleko	74,249	30,184	*	*	43,739	*	118
Angacha	90,468	31,459	802	38	55,610	2,167	392
Kedida Gamela	73,960	23,648	711	73	43,320	5,643	565
Alaba	161,566	70,916	10	*	90,502	67	60
Kacha Bira	72,438	24,678	241	89	46,257	728	445
Sidama Zone	1,573,318	371,740	1,099	377	1,195,818	2,889	1,395
Shebedino	307,819	87,576	*	*	220,167	*	46
Awasa	253,028	63,616	*	265	185,388	*	978
Arbegona	152,622	31,896	-	-	120,720	-	*
Dale	166,142	35,255	*	79	130,109	*	297
Aleta Wendo	141,518	28,545	*	20	112,601	*	41
Dara	49,116	11,622	*	*	37,391	*	17
Hula	205,344	47,122	*	-	157,954	*	-
Bensa	159,967	33,223	-	-	126,611	*	*
Aroresa	137,762	32,885	-	-	104,877	-	-
Gedio Zone	117,356	39,010	9	59	78,083	57	137
Wenago	16,516	6,855	5	54	9,447	26	128
Yirgachefe	16,605	5,463	*	*	11,117	*	*
Kochere	48,639	14,843	-	*	33,792	-	-
Bule	35,596	11,850	-	-	23,728	*	*
Wolayita Zone	658,886	249,056	1,132	156	406,004	2,095	443
Sodo Zuria	96,746	35,987	624	*	58,497	1,328	218
Boloso Sore	125,382	47,566	*	*	77,622	-	43
Damot Gale	120,301	49,136	*	54	70,480	*	180
Damot Wayde	91,851	37,209	*	-	54,078	370	-
Kindo Koysha	86,674	26,017	-	-	60,610	*	-
Offa	84,301	27,154	-	-	57,100	*	-
Humbo	53,631	25,987	-	-	27,616	*	*
South Omo Zone	1,392,821	528,962	*	*	863,156	*	*
Selamago	63,116	23,943	-	-	39,174	-	-
Bako Gazer	182,703	77,548	*	*	104,453	*	*
Gelila	24,254	6,882	-	-	17,372	-	-
Hamer	205,540	65,227	-	-	140,313	-	-

TABLE 7. 17a CONT'D

GEOGRAPHIC AREA	Total	MALE			FEMALE		
		Indigenous	Hybrid	Exotic	Indigenous	Hybrid	Exotic
Kuraz	835,895	324,480	-	-	511,414	-	-
Bena Tsemay	81,314	30,882	-	-	50,431	-	-
Shaka Zone	81,581	31,593	-	-	49,988	-	-
Masha	25,276	9,939	-	-	15,338	-	-
Anderacha	15,763	6,208	-	-	9,556	-	-
Yeki	40,541	15,447	-	-	25,094	-	-
Kaffa zone	575,024	244,529	*	*	330,223	*	*
Telo	45,457	18,703	*	*	26,590	*	-
Cheta	21,067	8,758	-	-	12,309	-	-
Decha	79,064	32,678	-	-	46,386	-	-
Menjiwo	66,714	30,827	-	-	35,887	-	-
Gimbo	57,810	27,945	*	*	29,835	*	*
Gewata	51,333	20,978	-	-	30,355	-	-
Chena	103,479	47,125	-	*	56,347	-	*
Bitu	41,722	17,130	-	*	24,522	*	-
Gesha Daka	67,672	25,708	-	-	41,964	-	-
Saylem	40,706	14,678	-	-	26,029	-	-
Gamo Gofa Zone	850,290	330,792	*	45	518,827	*	240
Arba Minch Zuria	73,598	30,734	-	*	42,853	-	*
Boreda	37,144	15,330	-	-	21,804	-	*
Mirab Abaya	27,827	12,846	-	-	14,981	-	-
Chencha	52,245	16,243	*	33	35,650	*	187
Kemba	111,224	44,837	-	*	66,356	-	23
Bonkie	91,418	32,979	*	-	58,223	*	-
Dita	36,071	7,186	-	-	28,885	-	-
Daramalo	34,022	8,120	*	-	25,873	*	-
Kucha	104,075	41,602	-	-	62,473	-	-
Gofa Zuria	147,377	65,990	*	-	81,363	*	*
Zala	33,692	15,677	-	-	18,015	-	-
Uba Deber Tsehay	50,277	20,447	-	-	29,831	-	-
Melekoza	51,321	18,800	-	-	32,521	-	-
Bench-Maji Zone	319,902	119,687	*	*	200,112	*	28
Shewa Bench	69,489	27,950	-	-	41,504	*	-
Bench	144,866	48,901	*	*	95,924	-	28
Bero	2,973	1,002	-	-	1,971	-	-
Maji	22,386	9,603	-	-	12,783	-	-
Menit Goldiya	33,741	17,407	-	*	16,329	-	-
Menit Shasha	28,364	8,712	-	-	19,652	-	-
Sheko	18,083	6,113	-	-	11,949	*	-
Yem Special Wereda	51,387	24,569	-	-	26,818	-	-
Yem	51,387	24,569	-	-	26,818	-	-
Amaro Special Wereda	78,473	29,476	*	-	48,954	*	-
Amaro	78,473	29,476	*	-	48,954	*	-
Burji Special Wereda	32,970	18,437	-	-	14,533	-	-
Burji	32,970	18,437	-	-	14,533	-	-
Konso Special Wereda	103,413	45,654	-	-	57,760	-	-
Konso	103,413	45,654	-	-	57,760	-	-
Dirashe Special Wereda	66,701	35,186	-	-	31,515	-	-
Dirashe	66,701	35,186	-	-	31,515	-	-
Dawro Zone	292,663	108,433	*	*	184,147	*	*
Mareka Wereda	61,230	20,314	*	*	40,833	*	*
Gena Bosa Wereda	58,986	24,749	-	-	34,236	-	-
Gedo Walcha Wereda	76,981	31,340	-	-	45,641	-	-
Isara Wereda	40,120	12,527	-	-	27,593	-	-
Gorka Bersa Wereda	55,347	19,503	-	-	35,843	-	-
Basketo Special Wereda	23,611	9,675	-	-	13,936	-	-
Basketo	23,611	9,675	-	-	13,936	-	-
Konta Special Wereda	52,576	22,011	-	-	30,565	-	-
Ela	52,576	22,011	-	-	30,565	-	-

b)Rural Holdings

GEOGRAPHIC AREA	Total	MALE			FEMALE		
		Indigenous	Hybrid	Exotic	Indigenous	Hybrid	Exotic
(S.N.N.P.R)	8,691,304	3,070,609	6,865	302	5,594,945	17,352	1,232
Gurage Zone	1,337,228	429,430	585	-	905,752	1,317	*
Goru	87,608	34,124	-	-	53,484	-	-
Ezha	80,940	16,925	-	-	63,988	*	-
Kokir Gedebano Gutaze	76,029	21,173	*	-	54,768	*	-
Sodo	91,694	40,262	-	-	51,432	-	-
Meskanena Mareko	129,593	58,171	-	-	71,422	-	-
Selti	86,788	36,009	-	-	50,779	-	-
Gumer	137,618	30,962	424	-	105,050	1,039	*
Cheha	100,099	19,890	-	-	80,209	-	-
Enemorna Ener	167,103	35,509	-	-	131,594	-	-
Dalocha	116,177	52,595	-	-	63,582	-	-
Lanfuro	81,037	38,094	-	-	42,943	-	-
Akililna Mohr	79,440	16,642	-	-	62,798	-	-
Alich Woriro	67,034	19,416	103	-	47,335	*	-
Endegagn	36,069	9,657	*	-	26,369	*	-
Hadiya Zone	712,853	281,235	1,745	*	427,305	2,089	388
Misha	191,041	76,771	*	-	113,693	*	-
Lemo	211,638	80,786	*	-	130,144	*	-
Badawacho	119,220	48,384	604	*	68,291	1,532	*
Soro	190,954	75,293	*	-	115,177	-	*
Kembata Alaba Tembaro Zone	460,968	177,984	1,784	*	272,470	8,367	310
Omo Sheleko	72,727	29,723	*	-	42,801	*	-
Angacha	87,802	30,785	802	-	54,033	2,148	*
Kedida Gamela	71,420	23,212	699	-	41,963	5,458	*
Alaba	159,851	70,424	-	-	89,427	-	-
Kacha Bira	69,169	23,840	213	*	44,246	628	189
Sidama Zone	1,552,993	367,156	1,022	*	1,181,689	2,701	*
Shebedino	306,100	87,130	-	-	218,970	-	-
Awasa	246,840	62,194	*	*	181,652	*	*
Arbegona	149,932	31,225	-	-	118,707	-	-
Dale	163,674	34,840	*	-	128,464	*	-
Aleta Wendo	139,972	28,212	*	-	111,448	*	-
Dara	48,214	11,413	*	-	36,718	*	-
Hula	203,579	46,624	*	-	156,687	*	-
Bensa	158,413	32,932	-	-	125,358	*	-
Aroresa	136,269	32,585	-	-	103,684	-	-
Gedio Zone	111,907	37,685	-	-	74,222	-	-
Wenago	13,867	6,294	-	-	7,573	-	-
Yirgachefe	16,317	5,394	-	-	10,923	-	-
Kochere	47,421	14,499	-	-	32,922	-	-
Bule	34,301	11,497	-	-	22,804	-	-
Wolayita Zone	644,158	244,156	1,128	*	396,710	2,070	*
Sodo Zuria	93,540	35,032	620	*	56,479	1,316	*
Boloso Sore	119,920	45,668	*	-	74,111	-	-
Damot Gale	117,519	48,265	*	-	68,816	*	-
Damot Wayde	90,773	36,903	*	-	53,306	370	-
Kindo Koysha	85,860	25,689	-	-	60,124	*	-
Offa	83,472	26,875	-	-	56,550	*	-
Humbo	53,075	25,724	-	-	27,326	*	-
South Omo Zone	1,384,761	526,576	*	-	857,528	*	-
Selamago	63,044	23,905	-	-	39,138	-	-
Bako Gazer	175,793	75,544	*	-	99,592	*	-
Gelila	24,254	6,882	-	-	17,372	-	-
Hamer	205,069	65,051	-	-	140,019	-	-
Kuraz	835,288	324,312	-	-	510,976	-	-

TABLE 7. 17b CONT'D

GEOGRAPHIC AREA	Total	MALE			FEMALE		
		Indigenous	Hybrid	Exotic	Indigenous	Hybrid	Exotic
Bena Tsemay	81,314	30,882	-	-	50,431	-	-
Shaka zone	78,054	30,582	-	-	47,472	-	-
Masha	23,709	9,481	-	-	14,228	-	-
Anderacha	15,099	5,985	-	-	9,114	-	-
Yeki	39,246	15,116	-	-	24,130	-	-
Kaffa Zone	564,438	240,822	*	*	323,383	*	-
Telo	44,815	18,466	*	*	26,185	*	-
Cheta	21,067	8,758	-	-	12,309	-	-
Decha	78,594	32,557	-	-	46,036	-	-
Menjiwo	66,249	30,631	-	-	35,618	-	-
Gimbo	54,114	26,711	-	-	27,403	-	-
Gewata	51,149	20,904	-	-	30,244	-	-
Chena	100,490	46,015	-	-	54,475	-	-
Bitu	41,142	16,916	-	*	24,156	*	-
Gesha Daka	67,135	25,556	-	-	41,579	-	-
Saylem	39,683	14,306	-	-	25,377	-	-
Gamo Gofa Zone	835,355	326,304	*	-	508,685	*	-
Arba Minch Zuria	70,015	29,668	-	-	40,347	-	-
Boreda	36,287	15,073	-	-	21,214	-	-
Mirab Abaya	27,633	12,821	-	-	14,812	-	-
Chencha	50,363	15,893	*	-	34,347	*	-
Kemba	110,467	44,594	-	-	65,874	-	-
Bonkie	90,839	32,838	*	-	57,785	*	-
Dita	36,011	7,172	-	-	28,839	-	-
Daramalo	33,585	7,949	*	-	25,607	*	-
Kucha	103,466	41,435	-	-	62,031	-	-
Gofa Zuria	143,941	64,782	-	-	79,159	-	-
Zala	33,505	15,626	-	-	17,879	-	-
Uba Deber Tsehay	48,286	19,767	-	-	28,519	-	-
Melekoza	50,958	18,686	-	-	32,271	-	-
Bench-Maji Zone	314,367	118,136	-	-	196,175	*	-
Shewa Bench	68,467	27,686	-	-	40,746	*	-
Bench	142,840	48,451	-	-	94,389	-	-
Bero	2,519	793	-	-	1,725	-	-
Maji	21,777	9,430	-	-	12,347	-	-
Menit Goldiya	32,904	17,091	-	-	15,813	-	-
Menit Shasha	27,975	8,615	-	-	19,360	-	-
Sheko	17,885	6,069	-	-	11,794	*	-
Yem Special Wereda	50,956	24,412	-	-	26,545	-	-
Yem	50,956	24,412	-	-	26,545	-	-
Amaro Special Wereda	78,196	29,369	*	-	48,785	*	-
Amaro	78,196	29,369	*	-	48,785	*	-
Burji Special Wereda	32,273	18,074	-	-	14,199	-	-
Burji	32,273	18,074	-	-	14,199	-	-
Konso Special Wereda	102,075	44,955	-	-	57,120	-	-
Konso	102,075	44,955	-	-	57,120	-	-
Dirashe Special Wereda	65,751	34,851	-	-	30,900	-	-
Dirashe	65,751	34,851	-	-	30,900	-	-
Dawro Zone	290,685	107,816	*	-	182,790	*	-
Mareka Wereda	60,692	20,185	*	-	40,427	*	-
Gena Bosa Wereda	58,659	24,586	-	-	34,073	-	-
Gedo Walcha Wereda	76,779	31,277	-	-	45,502	-	-
Isara Wereda	39,484	12,328	-	-	27,156	-	-
Gorka Bersa Wereda	55,072	19,440	-	-	35,632	-	-
Basketo Special Wereda	22,748	9,424	-	-	13,324	-	-
Basketo	22,748	9,424	-	-	13,324	-	-
Konta Special Wereda	51,536	21,645	-	-	29,891	-	-
Ela	51,536	21,645	-	-	29,891	-	-

c) Urban Holdings

GEOGRAPHIC AREA	Total	MALE			FEMALE		
		Indigenous	Hybrid	Exotic	Indigenous	Hybrid	Exotic
(S.N.N.P.R)	140,146	42,322	198	1,150	90,680	844	4,952
Gurage Zone	16,756	5,566	32	156	10,416	155	431
Goru	1,211	373	-	-	836	*	-
Ezha	943	169	-	-	769	-	*
Kokir Gedebano Gutaze	103	27	3	-	66	7	-
Sodo	1,722	582	-	*	1,132	-	*
Meskanena Mareko	7,741	3,013	27	149	4,045	142	364
Selti	611	169	-	-	442	-	-
Gumer	1,257	231	-	*	971	-	51
Cheha	569	111	*	*	449	*	-
Enemorna Ener	692	160	-	-	532	-	-
Dalocha	858	282	-	-	576	-	-
Lanfuro	1,050	449	-	-	597	-	*
Hadiya Zone	20,960	7,004	-	297	12,285	*	1,362
Misha	3,235	965	-	42	2,037	-	191
Lemo	11,826	4,189	-	206	6,442	*	982
Badawacho	2,201	659	-	*	1,402	*	110
Soro	3,699	1,192	-	25	2,404	-	78
Kembata Alaba Tembaro Zone	11,713	2,901	50	163	6,958	370	1,271
Omo Sheleko	1,522	460	-	*	938	-	118
Angacha	2,667	674	-	38	1,577	*	359
Kedida Gamela	2,540	436	*	73	1,357	185	478
Alaba	1,715	492	10	*	1,075	67	60
Kacha Bira	3,269	839	*	36	2,011	99	256
Sidama Zone	20,325	4,584	*	293	14,129	188	1,053
Shebedino	1,719	446	*	*	1,197	*	46
Awasa	6,189	1,423	*	180	3,736	150	636
Arbegona	2,690	671	-	-	2,013	-	*
Dale	2,468	415	10	79	1,644	23	297
Aleta Wendo	1,546	333	-	20	1,153	-	41
Dara	901	208	-	*	673	-	17
Hula	1,765	498	-	-	1,267	-	-
Bensa	1,554	291	-	-	1,253	-	*
Aroresa	1,493	300	-	-	1,193	-	-
Gedio Zone	5,449	1,326	9	59	3,862	57	137
Wenago	2,648	561	5	54	1,874	26	128
Yirgachefe	288	69	*	*	193	*	*
Kochere	1,218	344	-	*	870	-	-
Bule	1,294	352	-	-	924	*	*
Wolayita Zone	14,728	4,900	*	111	9,295	25	395
Sodo Zuria	3,206	955	*	47	2,018	*	170
Boloso Sore	5,462	1,898	-	*	3,512	-	43
Damot Gale	2,781	871	-	54	1,664	*	180
Damot Wayde	1,079	306	-	-	773	-	-
Kindo Koysha	815	328	-	-	487	-	-
Offa	829	279	-	-	550	-	-
Humbo	556	264	-	-	291	-	*
South Omo Zone	8,060	2,386	*	*	5,628	*	*
Selamago	73	37	-	-	36	-	-
Bako Gazer	6,910	2,004	*	*	4,861	*	*
Hamer	470	176	-	-	294	-	-
Kuraz	606	169	-	-	438	-	-
Shaka Zone	3,527	1,011	-	-	2,516	-	-
Masha	1,567	457	-	-	1,110	-	-
Anderacha	665	223	-	-	441	-	-
Yeki	1,295	330	-	-	964	-	-
Kaffa Zone	10,586	3,707	*	*	6,840	*	*
Telo	642	237	-	-	405	-	-

TABLE 7. 17c CONT'D

GEOGRAPHIC AREA	Total	MALE			FEMALE		
		Indigenous	Hybrid	Exotic	Indigenous	Hybrid	Exotic
Decha	470	120	-	-	350	-	-
Menjiwo	466	197	-	-	269	-	-
Gimbo	3,696	1,233	*	*	2,432	*	*
Gewata	184	74	-	-	110	-	-
Chena	2,989	1,110	-	*	1,871	-	*
Bitu	580	214	-	-	366	-	-
Gesha Daka	536	152	-	-	385	-	-
Saylem	1,023	371	-	-	652	-	-
Gamo Gofa Zone	14,935	4,488	*	45	10,142	*	240
Arba Minch Zuria	3,583	1,066	-	*	2,505	-	*
Boreda	856	258	*	-	589	-	*
Mirab Abaya	194	25	-	-	169	-	-
Chencha	1,882	350	*	33	1,303	*	187
Kemba	757	244	-	*	482	-	23
Bonkie	579	141	-	-	438	-	-
Dita	60	14	-	-	46	-	-
Daramalo	437	171	-	-	266	-	-
Kucha	609	167	-	-	442	-	-
Gofa Zuria	3,436	1,208	*	-	2,204	*	*
Zala	187	51	-	-	136	-	-
Uba Deber Tsehay	1,991	680	-	-	1,311	-	-
Melekoza	364	114	-	-	250	-	-
Bench-Maji Zone	5,535	1,552	*	*	3,937	-	28
Shewa Bench	1,022	265	-	-	757	-	-
Bench	2,026	450	*	*	1,535	-	28
Bero	454	208	-	-	246	-	-
Maji	609	173	-	-	436	-	-
Menit Goldiya	837	315	-	*	516	-	-
Menit Shasha	389	96	-	-	293	-	-
Sheko	198	44	-	-	154	-	-
Yem Special Wereda	430	157	-	-	273	-	-
Yem	430	157	-	-	273	-	-
Amaro Special Wereda	277	107	-	-	169	-	-
Amaro	277	107	-	-	169	-	-
Burji Special Wereda	697	363	-	-	334	-	-
Burji	697	363	-	-	334	-	-
Konso Special Wereda	1,338	699	-	-	639	-	-
Konso	1,338	699	-	-	639	-	-
Dirashe Special Wereda	950	335	-	-	615	-	-
Dirashe	950	335	-	-	615	-	-
Dawro Zone	1,978	617	-	*	1,357	-	*
Mareka Wereda	538	129	-	*	406	-	*
Gena Bosa Wereda	327	164	-	-	164	-	-
Gedo Walcha Wereda	202	63	-	-	139	-	-
Isara Wereda	636	199	-	-	437	-	-
Gorka Bersa Wereda	274	63	-	-	212	-	-
Basketo Special Wereda	864	251	-	-	612	-	-
Basketo	864	251	-	-	612	-	-
Konta Special Wereda	1,040	367	-	-	674	-	-
Ela	1,040	367	-	-	674	-	-

TABLE 7-18: NUMBER OF SHEEP BY SEX AND BREED, REGION, ZONE, AND WEREDA

a) Both Rural and Urban Holdings

GEOGRAPHIC AREA	Total	MALE			FEMALE		
		Indigenous	Hybrid	Exotic	Indigenous	Hybrid	Exotic
(S.N.N.P.R)	3,169,816	904,672	*	*	2,264,839	*	*
Gurage Zone	384,568	87,469	-	-	296,956	*	-
Goro	2,164	866	-	-	1,299	-	-
Ezha	22,617	4,956	-	-	17,660	-	-
Kokir Gedebano Gutaze	28,300	4,759	-	-	23,541	-	-
Sodo	21,236	5,065	-	-	16,171	-	-
Meskanena Mareko	37,663	9,187	-	-	28,476	-	-
Selti	24,008	6,807	-	-	17,201	-	-
Gumer	95,893	22,582	-	-	73,167	*	-
Cheha	6,235	1,448	-	-	4,787	-	-
Enemorna Eaner	18,240	4,398	-	-	13,842	-	-
Dalocha	23,255	4,803	-	-	18,453	-	-
Lanfro	15,061	3,676	-	-	11,385	-	-
Akilina Mohor	30,541	6,678	-	-	23,863	-	-
Aloch Wuriro	47,233	9,293	-	-	37,940	-	-
Endegan	12,122	2,951	-	-	9,172	-	-
Hadiya Zone	158,964	39,029	-	-	119,935	-	-
Misha(Konteb)	47,162	11,910	-	-	35,252	-	-
Lemo	50,487	12,212	-	-	38,274	-	-
Badawacho	16,261	5,617	-	-	10,644	-	-
Soro	45,055	9,290	-	-	35,765	-	-
Kembata Alaba Tembaro Zone	95,035	25,198	-	-	69,832	-	*
Omo Sheleko	10,756	2,140	-	-	8,616	-	-
Angacha	19,531	4,525	-	-	15,006	-	-
Kedida Gamela	18,394	5,735	-	-	12,660	-	-
Alaba	34,760	7,618	-	-	27,137	-	*
Kacha Bira	11,595	5,181	-	-	6,414	-	-
Sidama Zone	221,505	53,956	-	-	167,549	-	-
Shebedino	39,688	10,227	-	-	29,461	-	-
Awasa	31,439	8,563	-	-	22,876	-	-
Arbegona	28,899	5,799	-	-	23,100	-	-
Dale	19,492	5,326	-	-	14,166	-	-
Aleta Wendo	10,423	2,219	-	-	8,204	-	-
Dara	13,142	2,981	-	-	10,161	-	-
Hula	35,182	7,953	-	-	27,229	-	-
Bensa	30,811	7,970	-	-	22,840	-	-
Aroresa	12,429	2,917	-	-	9,513	-	-
Gedio zone	140,008	42,112	-	-	97,896	-	-
Wenago	18,498	6,334	-	-	12,164	-	-
Yirgachefe	19,162	6,320	-	-	12,842	-	-
Kochere	47,896	14,027	-	-	33,870	-	-
Bule	54,452	15,431	-	-	39,020	-	-
Wolayita Zone	87,525	23,694	-	-	63,831	-	-
Sodo Zuria	17,405	4,269	-	-	13,136	-	-
Boloso Sore	7,835	1,362	-	-	6,472	-	-
Damot Gale	25,821	6,790	-	-	19,031	-	-
Damot Wayde	16,899	5,905	-	-	10,995	-	-
Kindo Koysha	7,058	1,911	-	-	5,148	-	-
Offa	8,061	1,190	-	-	6,872	-	-
Humbo	4,445	2,267	-	-	2,178	-	-
South Omo Zone	1,013,331	366,683	*	*	646,574	-	*
Selamago	1,066	512	-	-	554	-	-
Bako Gazer	101,427	29,457	*	-	71,921	-	-
Gelila	73,950	14,925	-	-	59,025	-	-
Hamer	190,355	69,556	-	-	120,800	-	-
Kuraz	608,214	237,781	-	*	370,407	-	*
Bena Tsemay	38,319	14,452	-	-	23,867	-	-

TABLE 7. 18a CONT'D

GEOGRAPHIC AREA	Total	MALE			FEMALE		
		Indigenous	Hybrid	Exotic	Indigenous	Hybrid	Exotic
Shaka Zone	32,145	8,407	-	-	23,738	-	-
Masha	15,297	3,560	-	-	11,737	-	-
Anderacha	7,621	2,011	-	-	5,610	-	-
Yeki	9,227	2,836	-	-	6,391	-	-
Kaffa zone	324,670	76,864	-	-	247,795	-	*
Telo	36,416	8,636	-	-	27,779	-	-
Cheta	12,244	3,390	-	-	8,854	-	-
Decha	48,750	12,273	-	-	36,477	-	-
Menjiwo	42,519	11,036	-	-	31,484	-	-
Gimbo	18,965	4,910	-	-	14,055	-	-
Gewata	20,009	4,500	-	-	15,498	-	*
Chena	51,234	12,427	-	-	38,807	-	-
Bitu	21,819	4,817	-	-	17,002	-	-
Gesha Daka	45,611	9,251	-	-	36,360	-	-
Saylem	27,104	5,625	-	-	21,479	-	-
Gamo Gofa Zone	381,533	86,363	*	*	295,099	*	-
Arba Minch Zuria	16,730	4,441	-	-	12,288	-	-
Boreda	1,909	560	-	-	1,308	*	-
Mirab Abaya	3,302	1,236	*	-	2,040	*	-
Chencha	50,754	9,389	-	*	41,361	-	-
Kemba	54,756	12,785	-	-	41,971	-	-
Bonkie	92,183	17,280	-	-	74,903	-	-
Dita	34,336	6,023	-	-	28,313	-	-
Daramalo	9,054	2,859	-	-	6,195	-	-
Kucha	2,348	795	-	-	1,553	-	-
Gofa Zuria	38,046	11,087	-	-	26,959	-	-
Zala	434	273	-	-	160	-	-
Uba Deber Tsehay	31,935	9,340	-	-	22,595	-	-
Melekoza	45,746	10,296	-	-	35,451	-	-
Bench-Maji Zone	107,439	24,054	-	-	83,386	-	-
Shewa Bench	32,809	6,806	-	-	26,003	-	-
Bench	46,066	9,472	-	-	36,594	-	-
Bero	135	39	-	-	96	-	-
Maji	5,477	1,513	-	-	3,963	-	-
Menit Goldiya	15,327	4,034	-	-	11,294	-	-
Menit Shasha	2,303	806	-	-	1,497	-	-
Sheko	5,322	1,384	-	-	3,938	-	-
Yem Special Wereda	17,615	3,652	-	-	13,963	-	-
Yem	17,615	3,652	-	-	13,963	-	-
Amaro Special Wereda	47,795	13,905	-	-	33,890	-	-
Amaro	47,795	13,905	-	-	33,890	-	-
Burji Special Wereda	1,666	541	-	-	1,125	-	-
Burji	1,666	541	-	-	1,125	-	-
Konso Special Wereda	74,929	29,617	-	-	45,312	-	-
Konso	74,929	29,617	-	-	45,312	-	-
Dirashe Special Wereda	10,405	3,458	-	-	6,947	-	-
Dirashe	10,405	3,458	-	-	6,947	-	-
Dawro Zone	49,540	13,741	-	-	35,799	-	-
Mareka Wereda	16,478	4,962	-	-	11,517	-	-
Gena Bosa Wereda	4,033	1,059	-	-	2,974	-	-
Gedo Walcha Wereda	6,098	1,772	-	-	4,326	-	-
Isara Wereda	8,046	1,988	-	-	6,058	-	-
Gorka Bersa Wereda	14,885	3,960	-	-	10,925	-	-
Basketo Special Wereda	9,493	2,202	-	-	7,291	-	-
Basketo	9,493	2,202	-	-	7,291	-	-
Konta Special Wereda	11,649	3,727	-	-	7,921	-	-
Ela	11,649	3,727	-	-	7,921	-	-

b) Rural Holdings

GEOGRAPHIC AREA	Total	MALE			FEMALE		
		Indigenous	Hybrid	Exotic	Indigenous	Hybrid	Exotic
(S.N.N.P.R)	3,129,369	892,703	*	*	2,236,370	*	*
Gurage Zone	378,587	85,729	-	-	292,715	*	-
Goru	2,032	828	-	-	1,204	-	-
Ezha	22,580	4,948	-	-	17,632	-	-
Kokir Gedebano Gutaze	28,289	4,755	-	-	23,534	-	-
Sodo	20,828	4,968	-	-	15,860	-	-
Meskanena Mareko	33,997	7,981	-	-	26,016	-	-
Selti	23,790	6,757	-	-	17,033	-	-
Gumer	95,161	22,420	-	-	72,597	*	-
Cheha	6,184	1,439	-	-	4,745	-	-
Enemorna Ener	18,188	4,383	-	-	13,805	-	-
Dalocha	23,013	4,748	-	-	18,266	-	-
Lanfuro	14,629	3,581	-	-	11,049	-	-
Akililna Mohr	30,541	6,678	-	-	23,863	-	-
Alichu Woriro	47,233	9,293	-	-	37,940	-	-
Endegagn	12,122	2,951	-	-	9,172	-	-
Hadiya Zone	154,785	37,948	-	-	116,837	-	-
Misha	46,064	11,622	-	-	34,442	-	-
Lemo	48,434	11,699	-	-	36,735	-	-
Badawacho	15,982	5,518	-	-	10,465	-	-
Soro	44,304	9,109	-	-	35,195	-	-
Kembata Alaba Tembaro Zone	92,915	24,545	-	-	68,369	-	-
Omo Sheleko	10,613	2,107	-	-	8,506	-	-
Angacha	18,910	4,416	-	-	14,494	-	-
Kedida Gamela	17,866	5,544	-	-	12,322	-	-
Alaba	34,093	7,413	-	-	26,680	-	-
Kacha Bira	11,433	5,066	-	-	6,367	-	-
Sidama Zone	216,511	52,508	-	-	164,003	-	-
Shebedino	39,027	10,001	-	-	29,026	-	-
Awasa	29,612	8,092	-	-	21,520	-	-
Arbegona	28,442	5,690	-	-	22,752	-	-
Dale	18,967	5,164	-	-	13,803	-	-
Aleta Wendo	10,269	2,147	-	-	8,123	-	-
Dara	12,929	2,911	-	-	10,018	-	-
Hula	34,431	7,711	-	-	26,720	-	-
Bensa	30,709	7,935	-	-	22,773	-	-
Aroresa	12,125	2,858	-	-	9,267	-	-
Gedio Zone	137,369	41,329	-	-	96,040	-	-
Wenago	17,610	6,081	-	-	11,529	-	-
Yirgachefe	18,985	6,231	-	-	12,754	-	-
Kochere	47,438	13,841	-	-	33,596	-	-
Bule	53,337	15,176	-	-	38,161	-	-
Wolayita Zone	85,023	23,111	-	-	61,912	-	-
Sodo Zuria	16,635	4,090	-	-	12,545	-	-
Boloso Sore	7,399	1,242	-	-	6,157	-	-
Damot Gale	24,955	6,649	-	-	18,306	-	-
Damot Wayde	16,675	5,831	-	-	10,844	-	-
Kindo Koysha	7,021	1,907	-	-	5,114	-	-
Offa	7,955	1,142	-	-	6,813	-	-
Humbo	4,384	2,250	-	-	2,133	-	-
South Omo Zone	1,011,062	365,823	*	*	645,165	-	*
Selamago	1,066	512	-	-	554	-	-
Bako Gazer	100,157	*	*	-	71,137	-	-
Gelila	73,950	14,925	-	-	59,025	-	-
Hamer	189,776	69,355	-	-	120,421	-	-
Kuraz	607,793	237,607	-	*	370,161	-	*
Bena Tsemay	38,3019	14,452	-	-	23,867	-	-
Shaka zone	31,471	8,167	-	-	23,304	-	-

TABLE 7. 18b CONT'D

GEOGRAPHIC AREA	Total	MALE			FEMALE		
		Indigenous	Hybrid	Exotic	Indigenous	Hybrid	Exotic
Masha	14,983	3,468	-	-	11,515	-	-
Anderacha	7,464	1,961	-	-	5,503	-	-
Yeki	9,023	2,737	-	-	6,286	-	-
Kaffa Zone	322,156	76,242	-	-	245,902	-	*
Telo	36,005	8,547	-	-	27,458	-	-
Cheta	12,244	3,390	-	-	8,854	-	-
Decha	48,637	12,260	-	-	36,377	-	-
Menjiwo	42,403	11,017	-	-	31,386	-	-
Gimbo	18,431	4,752	-	-	13,679	-	-
Gewata	19,991	4,493	-	-	15,486	-	*
Chena	50,304	12,168	-	-	38,136	-	-
Bitu	21,784	4,812	-	-	16,971	-	-
Gesha Daka	45,494	9,228	-	-	36,266	-	-
Saylem	26,864	5,576	-	-	21,288	-	-
Gamo Gofa Zone	375,925	84,627	*	-	291,230	*	-
Arba Minch Zuria	14,947	3,882	-	-	11,064	-	-
Boreda	1,763	516	-	-	1,206	*	-
Mirab Abaya	3,078	1,182	*	-	1,870	*	-
Chencha	49,674	9,103	-	-	40,571	-	-
Kemba	54,573	12,701	-	-	41,872	-	-
Bonkie	91,877	17,185	-	-	74,693	-	-
Dita	34,305	6,005	-	-	28,300	-	-
Daramalo	9,043	2,848	-	-	6,195	-	-
Kucha	2,320	790	-	-	1,530	-	-
Gofa Zuria	36,596	10,639	-	-	25,957	-	-
Zala	434	273	-	-	160	-	-
Uba Deber Tsehay	31,832	9,302	-	-	22,530	-	-
Melekoza	45,482	10,202	-	-	35,281	-	-
Bench-Maji Zone	105,458	23,505	-	-	81,954	-	-
Shewa Bench	32,613	6,748	-	-	25,865	-	-
Bench	45,633	9,347	-	-	36,286	-	-
Bero	*	*	-	-	*	-	-
Maji	4,903	1,386	-	-	3,517	-	-
Menit Goldiya	14,728	3,859	-	-	10,869	-	-
Menit Shasha	2,246	785	-	-	1,461	-	-
Shoko	5,287	1,372	-	-	3,915	-	-
Yem Special Wereda	17,210	3,561	-	-	13,649	-	-
Yem	17,210	3,561	-	-	13,649	-	-
Amaro Special Wereda	47,608	13,819	-	-	33,789	-	-
Amaro	47,608	13,819	-	-	33,789	-	-
Burji Special Wereda	1,578	522	-	-	1,056	-	-
Burji	1,578	522	-	-	1,056	-	-
Konso Special Wereda	74,026	29,281	-	-	44,744	-	-
Konso	74,026	29,281	-	-	44,744	-	-
Dirashe Special Wereda	9,097	2,991	-	-	6,106	-	-
Dirashe	9,097	2,991	-	-	6,106	-	-
Dawro Zone	48,148	13,309	-	-	34,839	-	-
Mareka Wereda	16,009	4,792	-	-	11,217	-	-
Gena Bosa Wereda	3,866	1,013	-	-	2,853	-	-
Gedo Walcha Wereda	5,959	1,715	-	-	4,244	-	-
Isara Wereda	7,643	1,880	-	-	5,763	-	-
Gorka Bersa Wereda	14,670	3,908	-	-	10,762	-	-
Basketo Special Wereda	9,070	2,046	-	-	7,024	-	-
Basketo	9,070	2,046	-	-	7,024	-	-
Konta Special Wereda	11,372	3,638	-	-	7,734	-	-
Ela	11,372	3,638	-	-	7,734	-	-

c) Urban Holdings

GEOGRAPHIC AREA	Total	MALE			FEMALE		
		Indigenous	Hybrid	Exotic	Indigenous	Hybrid	Exotic
(S.N.N.P.R)	40,446	11,970	-	*	28,468	-	*
Gurage Zone	5,981	1,740	-	-	4,241	-	-
Goru	133	38	-	-	95	-	-
Ezha	37	*	-	-	28	-	-
Kokir Gedebano Gutaze	11	4	-	-	7	-	-
Sodo	407	97	-	-	311	-	-
Meskanena Mareko	3,667	1,206	-	-	2,461	-	-
Selti	218	50	-	-	168	-	-
Gumer	732	162	-	-	570	-	-
Cheha	51	*	-	-	42	-	-
Enemorna Ener	52	15	-	-	37	-	-
Dalocha	242	55	-	-	187	-	-
Lanfuro	432	95	-	-	336	-	-
Hadiya Zone	4,180	1,081	-	-	3,098	-	-
Misha	1,098	288	-	-	809	-	-
Lemo	2,053	513	-	-	1,540	-	-
Badawacho	279	99	-	-	180	-	-
Soro	750	181	-	-	570	-	-
Kembata Alaba Tembaro Zone	2,121	653	-	-	1,463	-	*
Omo Sheleko	143	33	-	-	111	-	-
Angacha	620	109	-	-	511	-	-
Kedida Gamela	528	191	-	-	337	-	-
Alaba	667	205	-	-	457	-	*
Kacha Bira	162	115	-	-	47	-	-
Sidama Zone	4,994	1,448	-	-	3,546	-	-
Shebedino	661	226	-	-	434	-	-
Awasa	1,827	471	-	-	1,356	-	-
Arbegona	458	109	-	-	348	-	-
Dale	525	162	-	-	363	-	-
Aleta Wendo	153	73	-	-	81	-	-
Dara	213	70	-	-	143	-	-
Hula	751	242	-	-	509	-	-
Bensa	102	35	-	-	67	-	-
Aroresa	304	59	-	-	245	-	-
Gedio Zone	2,639	783	-	-	1,856	-	-
Wenago	888	253	-	-	635	-	-
Yirgachefe	177	89	-	-	88	-	-
Kochere	459	185	-	-	274	-	-
Bule	1,115	256	-	-	859	-	-
Wolayita Zone	2,502	583	-	-	1,919	-	-
Sodo Zuria	770	179	-	-	591	-	-
Boloso Sore	435	120	-	-	315	-	-
Damot Gale	866	142	-	-	725	-	-
Damot Wayde	224	73	-	-	151	-	-
Kindo Koysha	38	*	-	-	34	-	-
Offa	106	48	-	-	58	-	-
Humbo	62	17	-	-	45	-	-
South Omo Zone	2,269	860	-	-	1,409	-	-
Selamago	-	-	-	-	-	-	-
Bako Gazer	1,269	485	-	-	785	-	-
Hamer	579	201	-	-	379	-	-
Kuraz	420	174	-	-	246	-	-
Shaka Zone	674	240	-	-	434	-	-
Masha	314	91	-	-	222	-	-
Anderacha	157	50	-	-	107	-	-
Yeki	204	99	-	-	104	-	-
Kaffa Zone	2,514	622	-	-	1,892	-	-
Telo	411	90	-	-	322	-	-

T ABLE 7. 18c CONT'D

GEOGRAPHIC AREA	Total	MALE			FEMALE		
		Indigenous	Hybrid	Exotic	Indigenous	Hybrid	Exotic
Decha	113	*	-	-	100	-	-
Menjiwo	117	*	-	-	98	-	-
Gimbo	533	158	-	-	375	-	-
Gewata	18	7	-	-	12	-	-
Chena	930	259	-	-	671	-	-
Bitu	36	*	-	-	31	-	-
Gesha Daka	117	23	-	-	93	-	-
Saylem	240	*	-	-	191	-	-
Gamo Gofa Zone	5,608	1,736	-	*	3,869	-	-
Arba Minch Zuria	1,783	559	-	-	1,224	-	-
Boreda	146	44	-	-	102	-	-
Mirab Abaya	223	54	-	-	169	-	-
Chencha	1,079	286	-	*	790	-	-
Kemba	183	84	-	-	99	-	-
Bonkie	306	95	-	-	211	-	-
Dita	31	17	-	-	14	-	-
Daramalo	12	12	-	-	-	-	-
Kucha	*	*	-	-	*	-	-
Gofa Zuria	1,450	448	-	-	1,002	-	-
Zala	-	-	-	-	-	-	-
Uba Deber Tsehay	*	*	-	-	*	-	-
Melekoza	264	94	-	-	170	-	-
Bench-Maji Zone	1,981	549	-	-	1,432	-	-
Shewa Bench	196	58	-	-	138	-	-
Bench	433	125	-	-	308	-	-
Bero	88	31	-	-	57	-	-
Maji	573	127	-	-	446	-	-
Menit Goldiya	599	175	-	-	424	-	-
Menit Shasha	57	21	-	-	36	-	-
Sheko	35	12	-	-	23	-	-
Yem Special Wereda	405	91	-	-	314	-	-
Yem	405	91	-	-	314	-	-
Amaro Special Wereda	187	85	-	-	101	-	-
Amaro	187	85	-	-	101	-	-
Burji Special Wereda	88	19	-	-	69	-	-
Burji	88	19	-	-	69	-	-
Konso Special Wereda	903	336	-	-	567	-	-
Konso	903	336	-	-	567	-	-
Dirashe Special Wereda	1,309	467	-	-	842	-	-
Dirashe	1,309	467	-	-	842	-	-
Dawro Zone	1,392	432	-	-	961	-	-
Mareka Wereda	469	169	-	-	300	-	-
Gena Bosa Wereda	167	46	-	-	121	-	-
Gedo Walcha Wereda	139	57	-	-	82	-	-
Isara Wereda	403	108	-	-	294	-	-
Gorka Bersa Wereda	215	51	-	-	164	-	-
Basketo Special Wereda	423	156	-	-	267	-	-
Basketo	423	156	-	-	267	-	-
Konta Special Wereda	276	89	-	-	187	-	-
Ela	276	89	-	-	187	-	-

TABLE 7-19: NUMBER OF GOATS BY SEX AND BREED, REGION, ZONE, AND WEREDA

a) Both Rural and Urban Holdings

GEOGRAPHIC AREA	Total	MALE			FEMALE		
		Indigenous	Hybrid	Exotic	Indigenous	Hybrid	Exotic
(S.N.N.P.R)	2,651,077	874,958	*	*	1,775,773	*	-
Gurage Zone	210,488	59,273	-	-	151,215	-	-
Goro	16,932	4,942	-	-	11,990	-	-
Ezha	2,397	677	-	-	1,720	-	-
Kokir Gedebano Gutaze	13,097	4,537	-	-	8,559	-	-
Sodo	17,077	5,094	-	-	11,983	-	-
Meskanena Mareko	32,955	8,805	-	-	24,150	-	-
Selti	27,279	7,648	-	-	19,631	-	-
Gumer	1,684	636	-	-	1,048	-	-
Cheha	7,385	1,935	-	-	5,449	-	-
Enemorna Eaner	11,743	3,452	-	-	8,292	-	-
Dalocha	33,230	8,674	-	-	24,556	-	-
Lanfro	31,761	8,379	-	-	23,382	-	-
Akilina Mohor	8,969	2,778	-	-	6,190	-	-
Aloch Wuriro	4,137	1,191	-	-	2,946	-	-
Endegan	1,843	525	-	-	1,318	-	-
Hadiya Zone	132,547	38,867	-	-	93,679	-	-
Misha(Konteb)	26,429	7,897	-	-	18,532	-	-
Lemo	49,107	14,452	-	-	34,655	-	-
Badawacho	27,214	7,339	-	-	19,876	-	-
Soro	29,796	9,180	-	-	20,617	-	-
Kembata Alaba Tembaro Zone	84,940	21,713	*	*	62,963	*	-
Omo Sheleko	15,686	4,290	-	-	11,397	-	-
Angacha	8,331	*	*	*	6,334	*	-
Kedida Gamela	11,173	3,296	*	-	7,804	-	-
Alaba	43,141	10,798	-	-	32,343	-	-
Kacha Bira	6,610	1,525	-	-	5,085	-	-
Sidama Zone	183,462	56,649	-	-	126,813	-	-
Shebedino	50,633	16,476	-	-	34,157	-	-
Awasa	28,838	7,316	-	-	21,522	-	-
Arbegona	4,792	1,438	-	-	3,353	-	-
Dale	17,248	5,389	-	-	11,859	-	-
Aleta Wendo	15,104	6,035	-	-	9,069	-	-
Dara	11,632	3,830	-	-	7,801	-	-
Hula	13,008	4,357	-	-	8,651	-	-
Bensa	20,092	4,890	-	-	15,202	-	-
Aroresa	22,117	6,918	-	-	15,199	-	-
Gedio Zone	17,567	5,276	-	-	12,291	-	-
Wenago	4,292	1,393	-	-	2,899	-	-
Yirgachefe	2,678	1,002	-	-	1,676	-	-
Kochere	5,416	1,650	-	-	3,766	-	-
Bule	5,181	1,232	-	-	3,949	-	-
Wolayita Zone	96,215	25,035	-	-	71,180	-	-
Sodo Zuria	4,761	1,531	-	-	3,231	-	-
Boloso Sore	8,673	1,931	-	-	6,742	-	-
Damot Gale	2,478	552	-	-	1,926	-	-
Damot Wayde	18,029	4,766	-	-	13,263	-	-
Kindo Koysha	17,230	4,158	-	-	13,072	-	-
Offa	17,141	3,935	-	-	13,206	-	-
Humbo	27,903	8,163	-	-	19,740	-	-
South Omo Zone	1,157,201	430,829	-	-	726,373	-	-
Selamago	8,863	3,068	-	-	5,795	-	-
Bako Gazer	82,783	31,582	-	-	51,201	-	-
Gelila	4,224	790	-	-	3,434	-	-
Hamer	335,131	115,859	-	-	219,272	-	-

TABLE 7. 19a CONT'D

GEOGRAPHIC AREA	Total	MALE			FEMALE		
		Indigenous	Hybrid	Exotic	Indigenous	Hybrid	Exotic
Kuraz	590,172	231,117	-	-	359,056	-	-
Bena Tsemay	136,028	48,412	-	-	87,616	-	-
Shaka Zone	13,454	4,030	-	-	9,424	-	-
Masha	4,967	1,316	-	-	3,651	-	-
Anderacha	3,543	895	-	-	2,648	-	-
Yeki	4,944	1,819	-	-	3,125	-	-
Kaffa zone	113,419	29,357	-	-	84,062	-	-
Telo	13,535	3,400	-	-	10,135	-	-
Cheta	7,676	2,252	-	-	5,424	-	-
Decha	17,159	4,312	-	-	12,847	-	-
Menjiwo	11,248	2,873	-	-	8,375	-	-
Gimbo	13,900	4,049	-	-	9,852	-	-
Gewata	11,503	3,001	-	-	8,502	-	-
Chena	19,372	4,963	-	-	14,409	-	-
Bitu	7,341	1,863	-	-	5,477	-	-
Gesha Daka	7,740	1,669	-	-	6,071	-	-
Saylem	3,944	974	-	-	2,970	-	-
Gamo Gofa Zone	227,278	68,806	-	-	158,472	-	-
Arba Minch Zuria	17,026	5,644	-	-	11,382	-	-
Boreda	7,842	2,635	-	-	5,207	-	-
Mirab Abaya	16,030	4,649	-	-	11,381	-	-
Chencha	5,450	2,049	-	-	3,401	-	-
Kemba	54,240	16,144	-	-	38,097	-	-
Bonkie	16,349	4,940	-	-	11,409	-	-
Dita	3,927	1,253	-	-	2,674	-	-
Daramalo	1,618	461	-	-	1,157	-	-
Kucha	23,048	7,041	-	-	16,007	-	-
Gofa Zuria	25,507	8,220	-	-	17,287	-	-
Zala	6,528	1,810	-	-	4,718	-	-
Uba Deber Tsehay	26,659	8,274	-	-	18,385	-	-
Melekoza	23,054	5,687	-	-	17,367	-	-
Bench-Maji Zone	63,500	17,189	-	-	46,311	-	-
Shewa Bench	8,575	1,849	-	-	6,726	-	-
Bench	15,585	3,794	-	-	11,791	-	-
Bero	2,143	628	-	-	1,515	-	-
Maji	8,097	2,375	-	-	5,722	-	-
Menit Goldiya	6,514	1,827	-	-	4,687	-	-
Menit Shasha	19,580	5,851	-	-	13,729	-	-
Sheko	3,006	864	-	-	2,141	-	-
Yem Special Wereda	15,101	3,485	-	-	11,616	-	-
Yem	15,101	3,485	-	-	11,616	-	-
Amaro Special Wereda	35,676	10,687	-	-	24,989	-	-
Amaro	35,676	10,687	-	-	24,989	-	-
Burji Special Wereda	22,970	7,679	-	-	15,290	-	-
Burji	22,970	7,679	-	-	15,290	-	-
Konso Special Wereda	160,121	58,481	-	-	101,579	*	-
Konso	160,121	58,481	-	-	101,579	*	-
Dirashe Special Wereda	48,806	16,992	-	-	31,814	-	-
Dirashe	48,806	16,992	-	-	31,814	-	-
Dawro Zone	56,518	17,282	-	-	39,236	-	-
Mareka Wereda	5,364	1,369	-	-	3,995	-	-
Gena Bosa Wereda	16,754	5,432	-	-	11,322	-	-
Gedo Walcha Wereda	20,392	6,567	-	-	13,825	-	-
Isara Wereda	6,648	1,911	-	-	4,738	-	-
Gorka Bersa Wereda	7,359	2,003	-	-	5,356	-	-
Basketo Special Wereda	3,833	803	-	-	3,031	-	-
Basketo	3,833	803	-	-	3,031	-	-
Konta Special Wereda	7,980	2,541	-	-	5,439	-	-
Ela	7,980	2,541	-	-	5,439	-	-

b) Rural Holdings

GEOGRAPHIC AREA	Total	MALE			FEMALE		
		Indigenous	Hybrid	Exotic	Indigenous	Hybrid	Exotic
(S.N.N.P.R)	2,619,541	863,810	*	*	1,755,385	*	-
Gurage Zone	205,619	57,660	-	-	147,959	-	-
Goru	16,777	4,890	-	-	11,887	-	-
Ezha	2,338	654	-	-	1,684	-	-
Kokir Gedebano Gutaze	13,058	4,510	-	-	8,548	-	-
Sodo	16,714	4,971	-	-	11,743	-	-
Meskanena Mareko	30,503	8,030	-	-	22,473	-	-
Selti	26,855	7,480	-	-	19,375	-	-
Gumer	1,603	600	-	-	1,003	-	-
Cheha	7,306	1,910	-	-	5,396	-	-
Enemorna Ener	11,613	3,410	-	-	8,203	-	-
Dalocha	32,808	8,512	-	-	24,295	-	-
Lanfuro	31,094	8,197	-	-	22,897	-	-
Akililna Mohr	8,969	2,778	-	-	6,190	-	-
Alich Woriro	4,137	1,191	-	-	2,946	-	-
Endegagn	1,843	525	-	-	1,318	-	-
Hadiya Zone	128,913	37,477	-	-	91,435	-	-
Misha	26,127	7,736	-	-	18,391	-	-
Lemo	46,766	13,541	-	-	33,225	-	-
Badawacho	26,820	7,250	-	-	19,569	-	-
Soro	29,200	8,950	-	-	20,250	-	-
Kembata Alaba Tembaro Zone	82,656	21,038	*	*	61,353	*	-
Omo Sheleko	15,495	4,227	-	-	11,267	-	-
Angacha	8,008	*	*	*	6,097	*	-
Kedida Gamela	10,792	3,165	*	-	7,555	-	-
Alaba	42,480	10,590	-	-	31,890	-	-
Kacha Bira	5,881	1,337	-	-	4,544	-	-
Sidama Zone	179,499	54,874	-	-	124,625	-	-
Shebedino	50,220	16,322	-	-	33,898	-	-
Awasa	27,013	6,766	-	-	20,247	-	-
Arbegona	4,792	1,438	-	-	3,353	-	-
Dale	16,777	5,116	-	-	11,662	-	-
Aleta Wendo	14,573	5,637	-	-	8,937	-	-
Dara	11,338	3,622	-	-	7,715	-	-
Hula	12,821	4,264	-	-	8,557	-	-
Bensa	19,920	4,817	-	-	15,103	-	-
Aroresa	22,045	6,891	-	-	15,154	-	-
Gedio Zone	14,979	4,365	-	-	10,615	-	-
Wenago	2,654	854	-	-	1,799	-	-
Yirgachefe	2,365	894	-	-	1,471	-	-
Kochere	4,978	1,452	-	-	3,526	-	-
Bule	4,983	1,164	-	-	3,819	-	-
Wolayita Zone	94,199	24,375	-	-	69,824	-	-
Sodo Zuria	4,583	1,473	-	-	3,109	-	-
Boloso Sore	8,195	1,757	-	-	6,438	-	-
Damot Gale	2,211	449	-	-	1,762	-	-
Damot Wayde	17,727	4,683	-	-	13,044	-	-
Kindo Koysha	16,808	4,046	-	-	12,762	-	-
Offa	16,920	3,867	-	-	13,053	-	-
Humbo	27,755	8,099	-	-	19,656	-	-
South Omo Zone	1,154,915	430,029	-	-	724,886	-	-
Selamago	8,753	3,040	-	-	5,712	-	-
Bako Gazer	82,364	31,441	-	-	50,923	-	-
Gelila	4,224	790	-	-	3,434	-	-
Hamer	334,161	115,512	-	-	218,649	-	-
Kuraz	589,385	230,834	-	-	358,551	-	-

TABLE 7. 19b CONT'D

GEOGRAPHIC AREA	Total	MALE			FEMALE		
		Indigenous	Hybrid	Exotic	Indigenous	Hybrid	Exotic
Bena Tsemay	136,028	48,412	-	-	87,616	-	-
Shaka Zone	13,065	3,915	-	-	9,149	-	-
Masha	4,824	1,284	-	-	3,540	-	-
Anderacha	3,516	889	-	-	2,627	-	-
Yeki	4,725	1,742	-	-	2,983	-	-
Kaffa Zone	111,420	28,772	-	-	82,648	-	-
Telo	13,392	3,363	-	-	10,029	-	-
Cheta	7,676	2,252	-	-	5,424	-	-
Decha	17,036	4,281	-	-	12,756	-	-
Menjiwo	11,192	2,859	-	-	8,334	-	-
Gimbo	13,034	3,780	-	-	9,254	-	-
Gewata	11,476	2,987	-	-	8,488	-	-
Chena	18,957	4,864	-	-	14,093	-	-
Bitu	7,146	1,792	-	-	5,354	-	-
Gesha Daka	7,665	1,657	-	-	6,007	-	-
Saylem	3,845	936	-	-	2,909	-	-
Gamo Gofa Zone	222,845	67,325	-	-	155,520	-	-
Arba Minch Zuria	14,494	4,771	-	-	9,724	-	-
Boreda	7,806	2,618	-	-	5,188	-	-
Mirab Abaya	15,658	4,535	-	-	11,123	-	-
Chencha	5,284	1,963	-	-	3,322	-	-
Kemba	54,169	16,110	-	-	38,059	-	-
Bonkie	16,315	4,921	-	-	11,394	-	-
Dita	3,925	1,252	-	-	2,674	-	-
Daramalo	1,299	379	-	-	921	-	-
Kucha	22,858	6,984	-	-	15,874	-	-
Gofa Zuria	25,238	8,138	-	-	17,099	-	-
Zala	6,453	1,781	-	-	4,673	-	-
Uba Deber Tsehay	26,368	8,212	-	-	18,157	-	-
Melekoza	22,976	5,661	-	-	17,314	-	-
Bench-Maji Zone	62,847	16,975	-	-	45,873	-	-
Shewa Bench	8,504	1,826	-	-	6,678	-	-
Bench	15,443	3,749	-	-	11,694	-	-
Bero	2,049	605	-	-	1,444	-	-
Maji	8,036	2,343	-	-	5,693	-	-
Menit Goldiya	6,419	1,792	-	-	4,627	-	-
Menit Shasha	19,451	5,819	-	-	13,632	-	-
Sheko	2,945	841	-	-	2,104	-	-
Yem Special Wereda	14,953	3,444	-	-	11,509	-	-
Yem	14,953	3,444	-	-	11,509	-	-
Amaro Special Wereda	35,442	10,592	-	-	24,850	-	-
Amaro	35,442	10,592	-	-	24,850	-	-
Burji Special Wereda	22,637	7,576	-	-	15,061	-	-
Burji	22,637	7,576	-	-	15,061	-	-
Konso Special Wereda	159,294	58,141	-	-	101,072	*	-
Konso	159,294	58,141	-	-	101,072	*	-
Dirashe Special Wereda	48,420	16,826	-	-	31,594	-	-
Dirashe	48,420	16,826	-	-	31,594	-	-
Dawro Zone	56,311	17,207	-	-	39,103	-	-
Mareka Wereda	5,267	1,328	-	-	3,939	-	-
Gena Bosa Wereda	16,715	5,422	-	-	11,292	-	-
Gedo Walcha Wereda	20,373	6,559	-	-	13,814	-	-
Isara Wereda	6,631	1,906	-	-	4,725	-	-
Gorka Bersa Wereda	7,325	1,992	-	-	5,333	-	-
Basketo Special Wereda	3,755	755	-	-	3,000	-	-
Basketo	3,755	755	-	-	3,000	-	-
Konta Special Wereda	7,773	2,465	-	-	5,308	-	-
Ela	7,773	2,465	-	-	5,308	-	-

c) Urban Holdings

GEOGRAPHIC AREA	Total	MALE			FEMALE		
		Indigenous	Hybrid	Exotic	Indigenous	Hybrid	Exotic
(S.N.N.P.R)	31,536	11,148	-	-	20,388	-	-
Gurage Zone	4,869	1,613	-	-	3,256	-	-
Goru	155	52	-	-	103	-	-
Ezha	58	22	-	-	36	-	-
Kokir Gedebano Gutaze	38	27	-	-	11	-	-
Sodo	362	123	-	-	240	-	-
Meskanena Mareko	2,453	775	-	-	1,677	-	-
Selti	424	168	-	-	256	-	-
Gumer	81	35	-	-	45	-	-
Cheha	78	25	-	-	53	-	-
Enemorna Ener	130	42	-	-	89	-	-
Dalocha	422	161	-	-	261	-	-
Lanfuro	667	182	-	-	485	-	-
Hadiya Zone	3,634	1,390	-	-	2,244	-	-
Misha	302	161	-	-	141	-	-
Lemo	2,341	911	-	-	1,430	-	-
Badawacho	395	*	-	-	306	-	-
Soro	596	230	-	-	366	-	-
Kembata Alaba Tembaro Zone	2,285	675	-	-	1,609	-	-
Omo Sheleko	192	62	-	-	130	-	-
Angacha	322	86	-	-	237	-	-
Kedida Gamela	381	131	-	-	250	-	-
Alaba	661	208	-	-	453	-	-
Kacha Bira	729	188	-	-	541	-	-
Sidama Zone	3,963	1,775	-	-	2,188	-	-
Shebedino	413	154	-	-	259	-	-
Awasa	1,825	550	-	-	1,275	-	-
Arbegona	-	-	-	-	-	-	-
Dale	471	274	-	-	197	-	-
Aleta Wendo	530	398	-	-	132	-	-
Dara	294	208	-	-	86	-	-
Hula	*	92	-	-	*	-	-
Bensa	172	73	-	-	99	-	-
Aroresa	72	*	-	-	45	-	-
Gedio Zone	2,588	912	-	-	1,676	-	-
Wenago	1,639	539	-	-	1,100	-	-
Yirgachefe	313	108	-	-	205	-	-
Kochere	437	197	-	-	240	-	-
Bule	199	68	-	-	131	-	-
Wolayita Zone	2,016	659	-	-	1,357	-	-
Sodo Zuria	179	57	-	-	121	-	-
Boloso Sore	478	174	-	-	304	-	-
Damot Gale	267	103	-	-	164	-	-
Damot Wayde	302	83	-	-	219	-	-
Kindo Koysha	422	111	-	-	311	-	-
Offa	221	68	-	-	153	-	-
Humbo	148	64	-	-	84	-	-
South Omo Zone	2,287	800	-	-	1,486	-	-
Selamago	110	28	-	-	82	-	-
Bako Gazer	419	142	-	-	278	-	-
Hamer	970	347	-	-	622	-	-
Kuraz	788	283	-	-	505	-	-
Shaka Zone	390	115	-	-	275	-	-
Masha	144	*	-	-	111	-	-
Anderacha	*	*	-	-	*	-	-
Yeki	219	77	-	-	142	-	-
Kaffa Zone	2,000	585	-	-	1,415	-	-
Telo	143	37	-	-	106	-	-

TABLE 7. 19c CONT'D

GEOGRAPHIC AREA	Total	MALE			FEMALE		
		Indigenous	Hybrid	Exotic	Indigenous	Hybrid	Exotic
Decha	123	31	-	-	92	-	-
Menjiwo	56	15	-	-	41	-	-
Gimbo	866	268	-	-	598	-	-
Gewata	28	14	-	-	14	-	-
Chena	415	99	-	-	316	-	-
Bitu	195	71	-	-	124	-	-
Gesha Daka	76	12	-	-	64	-	-
Saylem	99	*	-	-	*	-	-
Gamo Gofa Zone	4,433	1,481	-	-	2,951	-	-
Arba Minch Zuria	2,532	873	-	-	1,659	-	-
Boreda	*	16	-	-	*	-	-
Mirab Abaya	372	114	-	-	258	-	-
Chencha	165	86	-	-	79	-	-
Kemba	71	*	-	-	*	-	-
Bonkie	34	*	-	-	16	-	-
Dita	2	2	-	-	-	-	-
Daramalo	319	83	-	-	236	-	-
Kucha	189	57	-	-	133	-	-
Gofa Zuria	270	82	-	-	188	-	-
Zala	75	29	-	-	45	-	-
Uba Deber Tsehay	291	*	-	-	229	-	-
Melekoza	78	*	-	-	*	-	-
Bench-Maji Zone	653	214	-	-	438	-	-
Shewa Bench	71	24	-	-	48	-	-
Bench	142	45	-	-	96	-	-
Bero	94	23	-	-	71	-	-
Maji	61	32	-	-	*	-	-
Menit Goldiya	95	*	-	-	60	-	-
Menit Shasha	129	32	-	-	96	-	-
Sheko	61	23	-	-	38	-	-
Yem Special Wereda	149	41	-	-	108	-	-
Yem	149	41	-	-	108	-	-
Amaro Special Wereda	234	95	-	-	139	-	-
Amaro	234	95	-	-	139	-	-
Burji Special Wereda	333	104	-	-	229	-	-
Burji	333	104	-	-	229	-	-
Konso Special Wereda	827	324	-	-	504	-	-
Konso	827	324	-	-	504	-	-
Dirashe Special Wereda	386	166	-	-	220	-	-
Dirashe	386	166	-	-	220	-	-
Dawro Zone	207	74	-	-	133	-	-
Mareka Wereda	97	41	-	-	56	-	-
Gena Bosa Wereda	39	10	-	-	29	-	-
Gedo Walcha Wereda	19	8	-	-	11	-	-
Isara Wereda	*	*	-	-	*	-	-
Gorka Bersa Wereda	*	*	-	-	*	-	-
Basketo Special Wereda	78	48	-	-	30	-	-
Basketo	78	48	-	-	30	-	-
Konta Special Wereda	207	77	-	-	131	-	-
Ela	207	77	-	-	131	-	-

TABLE 7-20: ESTIMATED NUMBER OF LIVESTOCK VACCINATED BY REGION, ZONE, AND WEREDA

a) Both Urban Rural Holdings

GEOGRAPHIC AREA	Cattle	Sheep	Goats	Draught Animals	Camels	Poultry
(S.N.N.P.R)	1,317,175	39,247	62,993	15,306	*	20,625
Gurage Zone	141,530	1,550	1,132	1,932	-	5,047
Goro	24,835	15	*	*	-	*
Ezha	2,099	-	*	-	-	*
Kokir Gedebano Gutaze	3,531	-	-	*	-	*
Sodo	13,895	*	*	*	-	846
Meskanena Mareko	17,043	*	*	150	-	*
Selti	4,226	*	-	*	-	*
Gumer	13,276	-	-	*	-	*
Cheha	27,072	-	*	*	-	*
Enemorna Eaner	9,007	*	*	*	-	*
Dalocha	14,549	*	*	599	-	-
Lanfro	2,165	-	-	*	-	*
Akilina Mohor	6,757	-	-	*	-	*
Aloch Wuriro	*	-	-	-	-	-
Endegan	2,820	-	-	-	-	-
Hadiya Zone	40,056	*	*	654	-	*
Misha	*	-	-	*	-	-
Lemo	3,080	*	*	*	-	*
Badawacho	17,203	-	*	*	-	*
Soro	19,523	-	*	*	-	*
Kembata Alaba Tembaro Zone	56,452	*	*	1,798	-	506
Omo Sheleko	*	-	-	*	-	-
Angacha	8,227	*	*	*	-	*
Kedida Gamela	24,131	*	*	329	-	*
Alaba	14,810	*	*	1,170	-	*
Kacha Bira	5,368	*	*	*	-	88
Sidama Zone	203,859	296	1,263	2,173	-	*
Shebedino	16,757	*	*	-	-	*
Awasa	19,692	50	*	*	-	*
Arbegona	18,285	*	-	*	-	*
Dale	25,878	*	*	-	-	*
Aleta Wendo	17,724	-	*	-	-	*
Dara	3,200	-	*	*	-	-
Hula	79,112	*	*	1,167	-	*
Bensa	13,391	-	*	*	-	-
Aroresa	9,821	-	-	488	-	-
Gedio Zone	9,693	398	71	951	-	289
Wenago	1,155	24	40	*	-	*
Yirgachefe	1,047	*	*	*	-	75
Kochere	5,454	*	*	642	-	*
Bule	2,037	*	*	*	-	-
Wolayita Zone	88,756	129	653	694	-	1,618
Sodo Zuria	7,174	-	-	*	-	*
Boloso Sore	25,323	*	*	*	-	*
Damot Gale	8,897	*	*	*	-	*
Damot Wayde	20,230	*	*	238	-	*
Kindo Koysha	8,023	-	*	*	-	*
Offa	4,794	-	-	-	-	*
Humbo	14,314	*	*	*	-	*
South Omo Zone	253,170	20,223	37,117	*	*	1,732
Selamago	22,690	*	*	-	-	-
Bako Gazer	33,667	357	*	*	-	1,126
Gelila	1,761	-	-	-	-	-
Hamer	20,785	*	*	-	-	*
Kuraz	159,076	16,653	16,681	*	*	*

TABLE 7. 20a CONT'D

GEOGRAPHIC AREA	Cattle	Sheep	Goats	Draught Animals	Camels	Poultry
Bena Tsemay	15,190	*	2,515	*	-	*
Shaka Zone	9,875	*	-	*	-	78
Masha	694	*	-	*	-	*
Anderacha	271	*	-	*	-	*
Yeki	8,911	*	-	-	-	*
Kaffa zone	125,130	321	195	4,611	-	*
Telo	11,143	-	*	1,714	-	*
Cheta	5,692	-	*	345	-	*
Decha	20,632	*	*	570	-	*
Menjiwo	12,699	*	-	1,121	-	*
Gimbo	26,987	-	*	275	-	282
Gewata	5,544	*	-	*	-	-
Chena	23,173	*	-	398	-	*
Bitu	12,358	*	*	*	-	*
Gesha Daka	6,092	-	-	*	-	-
Saylem	809	-	-	81	-	-
Gamo Gofa Zone	157,100	8,253	8,554	341	-	3,055
Arba Minch Zuria	12,680	199	330	*	-	*
Boreda	7,787	-	1,148	*	-	-
Mirab Abaya	10,358	415	4,365	*	-	*
Chencha	4,713	6,500	826	*	-	*
Kemba	12,821	*	*	*	-	-
Bonkie	15,969	*	*	*	-	-
Dita	3,505	2	*	*	-	*
Daramalo	7,653	-	55	*	-	-
Kucha	16,877	*	*	-	-	-
Gofa Zuria	39,856	*	*	-	-	159
Zala	13,025	-	*	*	-	*
Uba Deber Tsehay	10,531	*	-	-	-	*
Melekoza	*	*	*	-	-	-
Bench-Maji Zone	115,763	1,916	578	1,032	-	1,227
Shewa Bench	16,086	*	*	337	-	*
Bench	59,688	*	*	428	-	328
Bero	484	*	*	-	-	*
Maji	14,895	402	*	*	-	*
Menit Goldiya	9,383	354	248	171	-	*
Menit Shasha	5,074	*	-	-	-	-
Sheko	10,153	158	-	95	-	320
Yem Special Wereda	6,111	*	-	*	-	*
Yem	6,111	*	-	*	-	*
Amaro Special Wereda	18,347	*	*	*	-	*
Amaro	18,347	*	*	*	-	*
Burji Special Wereda	20,310	*	1,402	57	-	*
Burji	20,310	*	1,402	57	-	*
Konso Special Wereda	15,244	3,560	7,817	*	-	-
Konso	15,244	3,560	7,817	*	-	-
Dirashe Special Wereda	8,764	315	920	176	-	*
Dirashe	8,764	315	920	176	-	*
Dawro Zone	31,583	*	*	562	-	*
Mareka Wereda	9,064	*	-	110	-	*
Gena Bosa Wereda	2,751	-	-	*	-	*
Gedo Walcha Wereda	7,910	-	-	*	-	-
Isara Wereda	536	-	*	156	-	-
Gorka Bersa Wereda	11,322	*	*	179	-	*
Basketo Special Wereda	6,470	290	*	-	-	-
Basketo	6,470	290	*	-	-	-
Konta Special Wereda	8,959	*	*	*	-	*
Ela	8,959	*	*	*	-	*

b) Rural Holdings

GEOGRAPHIC AREA	Cattle	Sheep	Goats	Draught Animals	Camels	Poultry
(S.N.N.P.R)	1,271,767	37,519	61,583	14,699	*	15,881
Gurage Zone	137,630	*	1,086	1,838	-	*
Goru	24,170	-	*	*	-	*
Ezha	1,842	-	-	-	-	-
Kokir Gedebano Gutaze	3,519	-	-	*	-	*
Sodo	13,433	*	*	*	-	*
Meskanena Mareko	15,354	*	-	*	-	*
Selti	4,226	*	-	*	-	*
Gumer	12,965	-	-	-	-	*
Cheha	26,958	-	*	*	-	*
Enemorna Ener	8,966	-	*	*	-	*
Dalocha	14,267	*	*	596	-	-
Lanfuro	2,101	-	-	*	-	*
Akililna Mohr	6,757	-	-	*	-	*
Alicho Woriro	*	-	-	-	-	-
Endegagn	2,820	-	-	-	-	-
Hadiya Zone	37,419	-	*	646	-	*
Misha	*	-	-	*	-	-
Lemo	*	-	*	*	-	*
Badawacho	17,124	-	*	*	-	*
Soro	19,005	-	*	*	-	-
Kembata Alaba Tembaro Zone	53,183	*	*	1,778	-	*
Omo Sheleko	*	-	-	*	-	-
Angacha	7,708	*	*	*	-	-
Kedida Gamela	23,104	*	*	322	-	*
Alaba	14,438	-	-	1,170	-	*
Kacha Bira	4,324	*	-	*	-	-
Sidama Zone	198,174	*	1,238	2,060	-	*
Shebedino	16,300	-	*	-	-	-
Awasa	18,272	-	*	*	-	*
Arbegona	16,535	-	-	*	-	-
Dale	24,832	*	-	-	-	-
Aleta Wendo	17,527	-	*	-	-	-
Dara	3,093	-	-	-	-	-
Hula	78,581	*	*	*	-	-
Bensa	13,286	-	*	*	-	-
Aroresa	9,748	-	-	430	-	-
Gedio Zone	8,254	*	-	942	-	*
Wenago	*	-	-	*	-	-
Yirgachefe	1,000	*	-	-	-	-
Kochere	4,980	*	-	640	-	*
Bule	*	*	-	*	-	-
Wolayita Zone	85,155	*	539	675	-	*
Sodo Zuria	7,031	-	-	*	-	-
Boloso Sore	23,127	-	-	*	-	-
Damot Gale	8,536	-	-	*	-	*
Damot Wayde	19,853	*	*	238	-	*
Kindo Koysha	7,738	-	*	*	-	*
Offa	4,733	-	-	-	-	*
Humbo	14,137	*	*	*	-	*
South Omo Zone	249,267	19,942	36,660	*	*	*
Selamago	22,625	*	*	-	-	-
Bako Gazer	30,418	*	*	-	-	-
Gelila	1,761	-	-	-	-	-
Hamer	20,603	*	*	-	-	-
Kuraz	158,670	16,574	16,503	*	*	*

TABLE 7. 20b CONT'D

GEOGRAPHIC AREA	Cattle	Sheep	Goats	Draught Animals	Camels	Poultry
Bena Tsemay	15,190	*	2,515	*	-	*
Shaka Zone	9,150	*	-	*	-	*
Masha	577	*	-	*	-	*
Anderacha	255	-	-	*	-	-
Yeki	8,319	*	-	-	-	-
Kaffa Zone	119,745	313	195	4,473	-	*
Telo	10,649	-	*	1,662	-	*
Cheta	5,692	-	*	345	-	*
Decha	20,392	*	*	562	-	*
Menjiwo	12,671	*	-	1,121	-	*
Gimbo	24,603	-	*	251	-	*
Gewata	5,521	*	-	*	-	-
Chena	21,943	*	-	383	-	*
Bitu	11,902	*	*	*	-	*
Gesha Daka	5,766	-	-	*	-	-
Saylem	*	-	-	*	-	-
Gamo Gofa Zone	148,778	7,773	8,035	336	-	*
Arba Minch Zuria	10,696	*	*	*	-	*
Boreda	7,773	-	1,148	*	-	-
Mirab Abaya	10,204	*	4,217	*	-	*
Chencha	3,754	6,316	*	*	-	-
Kemba	12,401	*	*	*	-	-
Bonkie	15,757	-	*	*	-	-
Dita	3,470	-	*	*	-	*
Daramalo	7,329	-	*	*	-	-
Kucha	16,712	*	*	-	-	-
Gofa Zuria	37,753	*	*	-	-	-
Zala	12,857	-	*	*	-	*
Uba Deber Tschay	8,826	-	-	-	-	*
Melekoza	*	*	*	-	-	-
Bench-Maji Zone	111,924	1,735	545	945	-	727
Shewa Bench	15,530	*	*	*	-	-
Bench	58,406	*	*	408	-	-
Bero	237	-	-	-	-	-
Maji	14,423	357	*	-	-	*
Menit Goldiya	8,614	259	*	171	-	*
Menit Shasha	4,734	*	-	-	-	-
Sheko	9,979	155	-	92	-	226
Yem Special Wereda	6,070	*	-	*	-	*
Yem	6,070	*	-	*	-	*
Amaro Special Wereda	18,247	*	*	*	-	*
Amaro	18,247	*	*	*	-	*
Burji Special Wereda	19,821	*	1,365	*	-	*
Burji	19,821	*	1,365	*	-	*
Konso Special Wereda	14,714	3,481	7,772	*	-	-
Konso	14,714	3,481	7,772	*	-	-
Dirashe Special Wereda	8,467	*	*	176	-	*
Dirashe	8,467	*	*	176	-	*
Dawro Zone	31,179	*	*	487	-	*
Mareka Wereda	8,994	-	-	108	-	*
Gena Bosa Wereda	2,751	-	-	*	-	*
Gedo Walcha Wereda	7,793	-	-	*	-	-
Isara Wereda	514	-	-	130	-	-
Gorka Bersa Wereda	11,128	*	*	137	-	-
Basketo Special Wereda	5,982	*	-	-	-	-
Basketo	5,982	*	-	-	-	-
Konta Special Wereda	8,607	*	*	*	-	*
Ela	8,607	*	*	*	-	*

c) Urban Holdings

GEOGRAPHIC AREA	Cattle	Sheep	Goats	Draught Animals	Camels	Poultry
(S.N.N.P.R)	45,408	1,728	1,410	606	-	4,744
Gurage Zone	3,900	198	46	95	-	1,169
Goru	665	15	*	*	-	*
Ezha	257	-	*	-	-	*
Kokir Gedebano Gutaze	12	-	-	-	-	66
Sodo	463	*	*	-	-	622
Meskanena Mareko	1,689	157	*	83	-	418
Selti	-	-	-	-	-	*
Gumer	311	-	-	*	-	-
Cheha	114	-	*	*	-	*
Enemorna Ener	42	*	-	*	-	*
Dalocha	282	-	*	*	-	-
Lanfuro	65	-	-	-	-	*
Hadiya Zone	2,637	*	-	*	-	141
Misha	50	-	-	*	-	-
Lemo	1,990	*	-	-	-	*
Badawacho	79	-	-	-	-	-
Soro	518	-	-	*	-	*
Kembata Alaba Tembaro Zone	3,269	*	*	*	-	178
Omo Sheleko	308	-	-	-	-	-
Angacha	518	*	-	*	-	*
Kedida Gamela	1,026	*	*	*	-	38
Alaba	372	*	*	-	-	*
Kacha Bira	1,044	-	*	-	-	88
Sidama Zone	5,686	122	25	113	-	259
Shebedino	457	*	*	-	-	*
Awasa	1,420	50	*	29	-	*
Arbegona	1,750	*	-	-	-	*
Dale	1,046	29	*	-	-	*
Aleta Wendo	196	-	*	-	-	*
Dara	107	-	*	*	-	-
Hula	531	*	-	*	-	*
Bensa	105	-	-	-	-	-
Aroresa	73	-	-	58	-	-
Gedio Zone	1,439	66	71	*	-	234
Wenago	358	24	40	*	-	*
Yirgachefe	47	*	*	*	-	75
Kochere	474	*	*	*	-	*
Bule	560	-	*	-	-	-
Wolayita Zone	3,601	30	115	19	-	207
Sodo Zuria	143	-	-	*	-	*
Boloso Sore	2,196	*	*	*	-	*
Damot Gale	362	*	*	-	-	*
Damot Wayde	378	-	*	-	-	*
Kindo Koysha	285	-	*	*	-	-
Offa	61	-	-	-	-	*
Humbo	177	-	*	*	-	-
South Omo Zone	3,903	280	458	*	-	1,239
Selamago	65	-	39	-	-	-
Bako Gazer	3,249	109	*	*	-	1,126
Hamer	182	*	*	-	-	*
Kuraz	*	80	177	-	-	*
Shaka Zone	725	*	-	-	-	65
Masha	117	-	-	-	-	*
Anderacha	*	*	-	-	-	*
Yeki	592	-	-	-	-	*
Kaffa Zone	5,385	*	-	138	-	137
Telo	494	-	-	52	-	*

TABLE 7. 20c CONT'D

GEOGRAPHIC AREA	Cattle	Sheep	Goats	Draught Animals	Camels	Poultry
Decha	240	-	-	*	-	-
Menjiwo	*	-	-	-	-	-
Gimbo	2,384	-	-	*	-	109
Gewata	23	-	-	-	-	-
Chena	1,231	*	-	*	-	*
Bitu	456	-	-	*	-	-
Gesha Daka	326	-	-	-	-	-
Saylem	203	-	-	30	-	-
Gamo Gofa Zone	8,322	479	519	*	-	429
Arba Minch Zuria	1,984	82	228	-	-	*
Boreda	*	-	-	-	-	-
Mirab Abaya	153	165	148	-	-	-
Chenchu	959	184	50	*	-	*
Kemba	420	*	-	-	-	-
Bonkie	213	*	-	-	-	-
Dita	35	2	-	-	-	27
Daramalo	325	-	41	-	-	-
Kucha	165	-	44	-	-	-
Gofa Zuria	2,104	30	*	-	-	159
Zala	168	-	-	-	-	-
Uba Deber Tsehay	1,704	*	-	-	-	-
Melekoza	79	-	-	-	-	-
Bench-Maji Zone	3,840	181	*	87	-	499
Shewa Bench	556	*	*	62	-	*
Bench	1,282	*	*	*	-	328
Bero	247	*	*	-	-	*
Maji	473	*	-	*	-	-
Menit Goldiya	769	94	*	-	-	*
Menit Shasha	339	-	-	-	-	-
Sheko	174	*	-	*	-	*
Yem Special Wereda	41	-	-	-	-	-
Yem	41	-	-	-	-	-
Amaro Special Wereda	100	*	*	-	-	*
Amaro	100	*	*	-	-	*
Burji Special Wereda	489	-	*	9	-	*
Burji	489	-	*	9	-	*
Konso Special Wereda	530	*	*	*	-	-
Konso	530	*	*	*	-	-
Dirashe Special Wereda	298	152	*	-	-	*
Dirashe	298	152	*	-	-	*
Dawro Zone	404	*	*	76	-	*
Mareka Wereda	70	*	-	*	-	*
Gena Bosa Wereda	-	-	-	-	-	-
Gedo Walcha Wereda	117	-	-	5	-	-
Isara Wereda	*	-	*	*	-	-
Gorka Bersa Wereda	195	*	-	42	-	*
Basketo Special Wereda	488	*	*	-	-	-
Basketo	488	*	*	-	-	-
Konta Special Wereda	352	-	*	*	-	-
Ela	352	-	*	*	-	-

TABLE 7-21: ESTIMATED NUMBER OF LIVESTOCK AFFLICTED/DISEASED BY
REGION, ZONE, AND WEREDA
a) Both Rural and Urban Holdings

GEOGRAPHIC AREA	Cattle	Sheep	Goats	Draught Animals	Camels	Poultry
(S.N.N.P.R)	1,241,033	375,333	363,525	47,287	56	2,967,773
Gurage Zone	116,897	27,352	18,675	5,380	-	405,314
Goro	27,111	*	2,790	1,162	-	27,540
Ezha	2,872	800	*	-	-	4,675
Kokir Gedebano Gutaze	3,818	*	523	*	-	6,626
Sodo	5,541	3,277	1,424	510	-	53,206
Meskanena Mareko	7,959	5,608	3,049	*	-	126,647
Selti	5,392	2,346	3,185	483	-	40,218
Gumer	5,263	2,709	*	354	-	18,099
Cheha	10,734	*	*	*	-	8,739
Enemorna Eaner	25,555	*	*	506	-	9,197
Dalocha	5,783	1,591	1,004	458	-	45,143
Lanfro	5,463	1,518	3,859	317	-	37,228
Akilina Mohor	6,173	2,944	1,134	349	-	6,246
Aloch Wuriro	3,845	4,224	*	396	-	16,616
Endegan	1,386	345	*	*	-	5,134
Hadiya Zone	75,116	20,425	12,516	6,578	-	533,376
Misha	28,218	3,356	1,617	2,797	-	208,246
Lemo	20,711	12,872	7,572	2,261	-	171,512
Badawacho	10,955	811	995	289	-	58,873
Soro	15,232	3,386	2,332	1,232	-	94,745
Kembata Alaba Tembaro Zone	46,466	7,616	7,399	2,285	-	244,676
Omo Sheleko	13,739	631	1,351	388	-	27,474
Angacha	4,699	915	287	476	-	40,830
Kedida Gamela	4,399	999	705	403	-	22,677
Alaba	18,537	4,839	4,873	954	-	122,730
Kacha Bira	5,092	*	183	*	-	30,965
Sidama Zone	135,948	10,697	10,431	5,613	-	248,721
Shebedino	39,405	1,605	3,986	*	-	101,191
Awasa	20,303	3,033	2,802	1,826	-	95,385
Arbegona	10,296	579	*	*	-	1,283
Dale	15,360	*	*	*	-	24,567
Aleta Wendo	11,247	*	68	*	-	9,466
Dara	5,302	*	*	*	-	5,352
Hula	12,088	915	*	*	-	8,476
Bensa	10,711	3,698	1,423	816	-	2,283
Aroresa	11,236	*	1,068	798	-	*
Gedio Zone	11,501	9,382	804	3,058	-	60,336
Wenago	1,334	*	*	481	-	9,186
Yirgachefe	2,207	1,118	*	214	-	14,516
Kochere	5,878	4,861	*	2,145	-	34,871
Bule	2,083	2,809	*	*	-	1,763
Wolayita Zone	144,582	5,947	11,830	2,732	-	377,303
Sodo Zuria	12,957	865	*	*	-	47,442
Boloso Sore	20,281	*	*	459	-	57,209
Damot Gale	10,649	822	*	306	-	107,137
Damot Wayde	35,738	1,578	2,885	1,180	-	71,663
Kindo Koysha	27,411	879	1,419	192	-	32,806
Offa	15,569	614	1,383	*	-	12,284
Humbo	21,977	642	5,199	320	-	48,761
South Omo Zone	201,435	147,096	193,091	3,758	56	55,612
Selamago	11,494	*	2,174	*	-	2,694
Bako Gazer	25,621	*	10,261	831	-	29,175
Gelila	3,234	12,754	715	473	-	12,084
Hamer	43,835	51,888	86,899	*	-	1,386
Kuraz	104,710	55,822	75,877	2,071	56	3,326

TABLE 7. 21a CONT'D

GEOGRAPHIC AREA	Cattle	Sheep	Goats	Draught Animals	Camels	Poultry
Bena Tsemay	12,540	6,069	17,165	*	-	6,947
Shaka Zone	13,294	4,940	2,542	560	-	69,806
Masha	4,251	2,535	785	272	-	3,285
Anderacha	3,167	1,267	1,265	178	-	1,608
Yeki	5,876	*	492	*	-	64,913
Kaffa zone	102,573	60,275	18,055	7,604	-	349,096
Telo	7,756	8,482	3,216	953	-	38,398
Cheta	4,740	2,596	1,989	509	-	35,533
Decha	12,148	6,563	1,690	794	-	57,602
Menjiwo	12,786	8,809	1,689	1,089	-	50,007
Gimbo	8,184	1,858	1,166	240	-	39,667
Gewata	7,810	2,176	1,614	206	-	14,823
Chena	22,205	12,907	4,604	1,747	-	94,064
Bitu	7,773	4,410	584	541	-	12,180
Gesha Daka	12,736	8,287	989	967	-	4,923
Saylem	6,435	4,186	514	558	-	1,897
Gamo Gofa Zone	150,353	35,238	18,295	2,244	-	154,588
Arba Minch Zuria	19,890	2,405	3,240	*	-	45,948
Boreda	9,434	80	986	92	-	1,250
Mirab Abaya	4,703	*	1,813	-	-	15,472
Chencha	3,719	5,152	*	*	-	1,744
Kemba	20,450	3,410	3,068	327	-	4,221
Bonkie	12,659	6,506	1,007	475	-	9,988
Dita	2,947	*	*	287	-	505
Daramalo	7,358	609	146	*	-	2,474
Kucha	30,784	328	1,889	*	-	6,387
Gofa Zuria	17,842	2,284	*	*	-	15,786
Zala	8,710	-	211	-	-	1,486
Uba Deber Tsehay	4,445	*	*	*	-	3,599
Melekoza	7,412	9,650	4,054	280	-	45,726
Bench-Maji Zone	54,315	19,600	8,035	1,605	-	256,187
Shewa Bench	15,447	9,646	1,007	857	-	59,459
Bench	16,522	4,654	1,565	249	-	101,341
Bero	812	*	*	-	-	4,071
Maji	2,938	920	583	-	-	11,819
Menit Goldiya	7,857	3,577	1,222	265	-	39,811
Menit Shasha	7,753	312	3,487	38	-	12,362
Sheko	2,986	479	93	196	-	27,323
Yem Special Wereda	8,045	2,210	1,875	228	-	22,483
Yem	8,045	2,210	1,875	228	-	22,483
Amaro Special Wereda	32,195	6,386	16,615	234	-	17,033
Amaro	32,195	6,386	16,615	234	-	17,033
Burji Special Wereda	13,388	483	6,113	295	-	13,115
Burji	13,388	483	6,113	295	-	13,115
Konso Special Wereda	23,234	9,143	14,974	*	-	15,771
Konso	23,234	9,143	14,974	*	-	15,771
Dirashe Special Wereda	20,576	2,408	13,151	1,608	-	34,813
Dirashe	20,576	2,408	13,151	1,608	-	34,813
Dawro Zone	72,383	4,572	8,013	1,627	-	83,156
Mareka Wereda	11,136	2,066	701	322	-	18,119
Gena Bosa Wereda	18,861	287	2,199	260	-	25,006
Gedo Walcha Wereda	21,349	1,072	4,059	350	-	31,298
Isara Wereda	6,363	285	518	474	-	1,598
Gorka Bersa Wereda	14,672	862	535	221	-	7,136
Basketo Special Wereda	3,482	780	350	81	-	13,434
Basketo	3,482	780	350	81	-	13,434
Konta Special Wereda	15,251	782	761	187	-	12,954
Ela	15,251	782	761	187	-	12,954

b) Rural Holdings

GEOGRAPHIC AREA	Cattle	Sheep	Goats	Draught Animals	Camels	Poultry
(S.N.N.P.R)	1,223,889	370,808	360,598	46,320	56	2,844,069
Gurage Zone	115,723	26,637	18,470	5,106	-	388,856
Goru	26,930	*	2,786	1,150	-	26,535
Ezha	2,848	783	*	-	-	4,309
Kokir Gedebano Gutaze	3,815	*	523	*	-	6,622
Sodo	5,470	3,186	1,421	510	-	50,814
Meskanena Mareko	7,491	5,184	2,940	*	-	116,748
Selti	5,316	2,323	3,171	481	-	39,652
Gumer	5,235	2,706	*	348	-	17,864
Cheha	10,666	*	*	*	-	8,460
Enemorna Ener	25,476	*	*	499	-	8,723
Dalocha	5,692	1,500	968	458	-	44,339
Lanfuro	5,380	1,487	3,824	314	-	36,794
Akililna Mohr	6,173	2,944	1,134	349	-	6,246
Alicho Woriro	3,845	4,224	*	396	-	16,616
Endegagn	1,386	345	*	*	-	5,134
Hadiya Zone	73,720	20,069	12,321	6,483	-	507,894
Misha	28,031	3,311	1,617	2,784	-	205,007
Lemo	19,886	12,587	7,392	2,190	-	155,320
Badawacho	10,716	811	995	289	-	56,484
Soro	15,086	3,360	2,317	1,220	-	91,084
Kembata Alaba Tembaro Zone	45,546	7,479	7,318	2,220	-	235,847
Omo Sheleko	13,462	625	1,351	388	-	26,461
Angacha	4,541	832	241	431	-	37,944
Kedida Gamela	4,301	991	701	398	-	21,862
Alaba	18,366	4,806	4,856	948	-	121,864
Kacha Bira	4,876	*	169	*	-	27,717
Sidama Zone	134,586	10,416	10,269	5,441	-	238,144
Shebedino	39,292	1,553	3,952	*	-	99,645
Awasa	19,919	2,912	2,787	1,693	-	88,586
Arbegona	10,045	579	*	*	-	1,212
Dale	15,126	*	*	*	-	23,147
Aleta Wendo	11,077	*	-	-	-	8,906
Dara	5,267	*	*	*	-	5,328
Hula	12,049	*	*	*	-	8,373
Bensa	10,594	3,698	1,423	812	-	2,229
Aroresa	11,218	*	1,068	798	-	*
Gedio Zone	10,562	9,250	*	3,042	-	57,179
Wenago	865	*	*	470	-	7,313
Yirgachefe	2,154	1,100	*	212	-	14,270
Kochere	5,761	4,837	*	2,143	-	34,167
Bule	1,782	2,787	*	*	-	*
Wolayita Zone	141,788	5,768	11,594	2,655	-	360,481
Sodo Zuria	12,625	770	*	*	-	45,055
Boloso Sore	19,454	*	*	442	-	53,185
Damot Gale	10,370	780	*	287	-	105,369
Damot Wayde	35,313	1,569	2,865	1,178	-	70,010
Kindo Koysha	26,859	863	1,336	186	-	30,147
Offa	15,309	614	1,359	*	-	9,779
Humbo	21,857	638	5,139	302	-	46,935
South Omo Zone	200,515	146,839	192,860	3,737	56	53,671
Selamago	11,490	*	2,174	*	-	2,694
Bako Gazer	24,921	*	10,239	809	-	27,859
Gelila	3,234	12,754	715	473	-	12,084
Hamer	43,770	51,821	86,838	*	-	*
Kuraz	104,560	55,746	75,728	2,071	56	3,217
Bena Tsemay	12,540	6,069	17,165	*	-	6,947
Shaka Zone	12,859	4,888	2,476	555	-	66,881

TABLE 7. 21b CONT'D

GEOGRAPHIC AREA	Cattle	Sheep	Goats	Draught Animals	Camels	Poultry
Masha	4,123	2,501	770	267	-	3,076
Anderacha	3,023	1,261	1,265	178	-	1,492
Yeki	5,713	*	442	*	-	62,312
Kaffa Zone	100,620	59,679	17,802	7,519	-	334,918
Telo	7,603	8,402	3,200	932	-	37,277
Cheta	4,740	2,596	1,989	509	-	35,533
Decha	12,038	6,504	1,682	784	-	56,943
Menjiwo	12,687	8,794	1,685	1,089	-	49,315
Gimbo	7,665	1,822	1,046	224	-	33,494
Gewata	7,780	2,171	1,612	206	-	14,598
Chena	21,434	12,584	4,535	1,719	-	89,207
Bitu	7,721	4,403	555	536	-	11,791
Gesha Daka	12,614	8,287	989	967	-	4,894
Saylem	6,340	4,114	509	553	-	1,867
Gamo Gofa Zone	147,754	34,603	17,784	2,243	-	146,193
Arba Minch Zuria	18,782	2,161	*	*	-	43,152
Boreda	9,367	80	986	92	-	1,117
Mirab Abaya	4,663	*	1,702	-	-	14,829
Chencha	3,648	5,097	*	*	-	1,423
Kemba	20,388	3,356	3,064	327	-	3,948
Bonkie	12,628	6,500	1,007	475	-	9,714
Dita	2,932	*	*	287	-	*
Daramalo	7,080	609	*	*	-	1,920
Kucha	30,733	328	1,889	*	-	6,296
Gofa Zuria	17,391	2,190	*	*	-	13,792
Zala	8,680	-	211	-	-	1,486
Uba Deber Tsehay	4,195	*	*	*	-	3,494
Melekoza	7,266	9,492	4,026	280	-	44,579
Bench-Maji Zone	53,549	19,336	7,967	1,570	-	249,453
Shewa Bench	15,342	9,612	1,001	848	-	58,180
Bench	16,239	4,638	1,550	249	-	98,032
Bero	680	-	*	-	-	3,755
Maji	2,919	829	580	-	-	11,536
Menit Goldiya	7,797	3,516	1,217	239	-	39,056
Menit Shasha	7,642	273	3,448	38	-	11,855
Sheko	2,929	469	93	195	-	27,037
Yem Special Wereda	7,978	2,185	1,859	211	-	21,623
Yem	7,978	2,185	1,859	211	-	21,623
Amaro Special Wereda	31,957	6,244	16,387	234	-	16,431
Amaro	31,957	6,244	16,387	234	-	16,431
Burji Special Wereda	13,227	477	5,992	290	-	12,431
Burji	13,227	477	5,992	290	-	12,431
Konso Special Wereda	22,455	8,795	14,656	*	-	13,325
Konso	22,455	8,795	14,656	*	-	13,325
Dirashe Special Wereda	20,379	2,169	13,089	1,605	-	33,592
Dirashe	20,379	2,169	13,089	1,605	-	33,592
Dawro Zone	72,137	4,456	7,984	1,553	-	82,194
Mareka Wereda	11,044	2,045	686	315	-	17,672
Gena Bosa Wereda	18,822	248	2,199	260	-	24,862
Gedo Walcha Wereda	21,314	1,037	4,057	328	-	31,041
Isara Wereda	6,301	274	507	437	-	1,493
Gorka Bersa Wereda	14,656	852	535	214	-	7,126
Basketo Special Wereda	3,451	740	347	81	-	12,600
Basketo	3,451	740	347	81	-	12,600
Konta Special Wereda	15,083	776	741	168	-	12,358
Ela	15,083	776	741	168	-	12,358

c) Urban Holdings

GEOGRAPHIC AREA	Cattle	Sheep	Goats	Draught Animals	Camels	Poultry
(S.N.N.P.R)	17,144	4,525	2,927	967	-	123,704
Gurage Zone	1,174	715	205	274	-	16,457
Goru	181	13	*	*	-	1,005
Ezha	24	*	*	-	-	366
Kokir Gedebano Gutaze	3	-	-	-	-	4
Sodo	72	91	*	-	-	2,392
Meskanena Mareko	468	424	108	243	-	9,898
Selti	76	23	*	*	-	566
Gumer	28	*	-	*	-	235
Cheha	68	*	*	*	-	279
Enemorna Ener	79	*	*	*	-	474
Dalocha	91	91	*	-	-	803
Lanfuro	83	*	35	*	-	435
Hadiya Zone	1,397	356	195	95	-	25,482
Misha	187	45	-	*	-	3,239
Lemo	825	285	179	71	-	16,193
Badawacho	239	-	-	-	-	2,389
Soro	145	*	*	*	-	3,662
Kembata Alaba Tembaro Zone	920	136	81	65	-	8,829
Omo Sheleko	278	*	-	-	-	1,013
Angacha	158	83	*	45	-	2,887
Kedida Gamela	99	*	*	*	-	815
Alaba	171	33	16	*	-	866
Kacha Bira	216	*	*	*	-	3,248
Sidama Zone	1,363	282	162	172	-	10,577
Shebedino	113	*	*	*	-	1,546
Awasa	384	*	*	133	-	6,799
Arbegona	251	-	-	-	-	*
Dale	234	62	8	*	-	1,420
Aleta Wendo	170	*	68	*	-	560
Dara	35	*	*	*	-	*
Hula	39	*	*	*	-	*
Bensa	118	-	-	*	-	*
Aroresa	*	*	-	-	-	-
Gedio Zone	939	132	120	*	-	3,157
Wenago	469	68	70	*	-	1,873
Yirgachefe	53	*	29	*	-	247
Kochere	117	24	*	*	-	703
Bule	300	*	*	-	-	333
Wolayita Zone	2,794	179	236	77	-	16,821
Sodo Zuria	333	94	*	*	-	2,387
Boloso Sore	827	*	25	*	-	4,023
Damot Gale	279	43	18	*	-	1,768
Damot Wayde	425	*	20	*	-	1,653
Kindo Koysha	552	*	84	*	-	2,659
Offa	259	-	*	-	-	2,505
Humbo	120	*	*	*	-	1,826
South Omo Zone	920	257	231	21	-	1,941
Selamago	4	-	-	-	-	-
Bako Gazer	700	115	*	21	-	1,316
Hamer	66	67	60	-	-	517
Kuraz	150	*	149	-	-	109
Shaka Zone	435	52	*	*	-	2,925
Masha	128	*	*	*	-	209
Anderacha	144	*	-	-	-	116
Yeki	163	*	*	-	-	2,601
Kaffa Zone	1,954	595	254	85	-	14,178
Telo	153	79	*	*	-	1,122

TABLE 7. 21c CONT'D

GEOGRAPHIC AREA	Cattle	Sheep	Goats	Draught Animals	Camels	Poultry
Decha	111	*	*	*	-	659
Menjiwo	100	*	*	-	-	692
Gimbo	520	36	121	*	-	6,173
Gewata	30	5	2	-	-	225
Chena	771	323	69	28	-	4,857
Bitu	*	*	*	*	-	390
Gesha Daka	122	-	-	-	-	29
Saylem	95	71	*	*	-	*
Gamo Gofa Zone	2,599	634	511	*	-	8,395
Arba Minch Zuria	1,109	244	258	*	-	2,797
Boreda	67	-	-	-	-	133
Mirab Abaya	39	*	*	-	-	644
Chenchu	71	*	-	-	-	322
Kemba	62	*	*	-	-	*
Bonkie	31	*	-	-	-	274
Dita	15	2	2	-	-	62
Daramalo	277	-	94	-	-	555
Kucha	51	-	-	-	-	91
Gofa Zuria	451	94	*	-	-	1,994
Zala	29	-	-	-	-	-
Uba Deber Tsehay	250	-	-	-	-	*
Melekoza	147	158	*	-	-	1,147
Bench-Maji Zone	766	264	67	*	-	6,734
Shewa Bench	105	34	*	*	-	1,279
Bench	283	16	*	-	-	3,309
Bero	132	*	-	-	-	316
Maji	18	91	*	-	-	283
Menit Goldiya	60	62	*	*	-	755
Menit Shasha	111	39	39	-	-	507
Sheko	56	*	-	*	-	286
Yem Special Wereda	66	25	17	17	-	860
Yem	66	25	17	17	-	860
Amaro Special Wereda	238	*	229	-	-	602
Amaro	238	*	229	-	-	602
Burji Special Wereda	161	*	121	*	-	684
Burji	161	*	121	*	-	684
Konso Special Wereda	779	348	318	*	-	2,446
Konso	779	348	318	*	-	2,446
Dirashe Special Wereda	196	239	61	*	-	1,221
Dirashe	196	239	61	*	-	1,221
Dawro Zone	246	116	*	73	-	962
Mareka Wereda	92	20	*	*	-	448
Gena Bosa Wereda	39	39	-	-	-	144
Gedo Walcha Wereda	35	35	3	22	-	257
Isara Wereda	62	*	*	*	-	*
Gorka Bersa Wereda	*	*	-	*	-	*
Basketo Special Wereda	*	40	*	-	-	835
Basketo	*	40	*	-	-	835
Konta Special Wereda	167	*	*	19	-	596
Ela	167	*	*	19	-	596

TABLE 7-22: ESTIMATED NUMBER OF LIVESTOCK TREATED BY REGION, ZONE, AND WEREDA

a) Both Rural and Urban Holdings

GEOGRAPHIC AREA	Cattle	Sheep	Goats	Draught Animals	Camels	Poultry
(S.N.N.P.R)	437,875	26,111	44,314	14,976	*	59,134
Gurage Zone	44,794	1,011	1,064	1,342	-	13,235
Goro	14,261	*	*	294	-	322
Ezha	608	-	*	-	-	*
Kokir Gedebano Gutaze	727	-	-	*	-	-
Sodo	631	*	-	*	-	284
Meskanena Mareko	2,345	626	31	353	-	10,748
Selti	2,492	*	*	*	-	934
Gumer	827	*	-	-	-	-
Cheha	6,849	-	*	*	-	354
Enemorna Eaner	11,308	*	*	*	-	*
Dalocha	1,454	*	-	*	-	*
Lanfro	1,658	*	*	178	-	*
Akilina Mohor	1,447	-	*	*	-	*
Aloch Wuriro	*	-	-	-	-	-
Endegan	106	-	-	-	-	-
Hadiya Zone	14,143	*	*	1,506	-	1,204
Misha	*	-	*	1,115	-	*
Lemo	2,230	*	*	387	-	745
Badawacho	2,013	-	-	-	-	*
Soro	681	-	-	*	-	*
Kembata Alaba Tembaro Zone	12,604	479	*	668	-	727
Omo Sheleko	7,606	*	*	248	-	*
Angacha	981	*	-	*	-	-
Kedida Gamela	995	*	*	*	-	*
Alaba	1,583	*	*	225	-	*
Kacha Bira	1,439	*	*	*	-	*
Sidama Zone	34,920	1,759	987	1,593	-	*
Shebedino	6,927	*	*	*	-	*
Awasa	7,943	*	*	584	-	*
Arbegona	2,889	*	-	-	-	*
Dale	6,520	*	*	-	-	343
Aleta Wendo	*	*	36	*	-	*
Dara	*	*	*	*	-	*
Hula	3,558	*	*	*	-	*
Bensa	1,547	-	*	*	-	-
Aroresa	2,546	-	*	325	-	-
Gedio Zone	4,489	2,231	*	1,064	-	1,219
Wenago	946	64	*	313	-	683
Yirgachefe	1,011	*	28	*	-	52
Kochere	2,080	1,813	*	722	-	*
Bule	452	*	*	*	-	-
Wolayita Zone	86,595	778	3,363	1,462	-	13,269
Sodo Zuria	6,453	*	*	*	-	*
Boloso Sore	12,216	*	*	459	-	*
Damot Gale	2,081	21	*	*	-	588
Damot Wayde	26,003	239	715	310	-	*
Kindo Koysha	13,573	*	*	*	-	*
Offa	8,302	-	*	*	-	*
Humbo	17,967	*	1,703	261	-	2,547
South Omo Zone	34,910	7,448	16,325	442	*	1,620
Selamago	5,061	*	*	-	-	-
Bako Gazer	8,732	*	*	*	-	1,095
Gelila	365	*	-	-	-	*
Hamer	5,819	*	6,690	*	-	*
Kuraz	12,605	4,846	4,975	*	*	*

TABLE 7. 22a CONT'D

GEOGRAPHIC AREA	Cattle	Sheep	Goats	Draught Animals	Camels	Poultry
Bena Tsemay	2,328	*	1,568	*	-	*
Shaka Zone	4,011	171	161	131	-	792
Masha	490	97	72	69	-	192
Anderacha	374	*	*	33	-	36
Yeki	3,148	*	*	*	-	*
Kaffa zone	22,854	489	197	2,121	-	5,209
Telo	1,393	*	*	*	-	-
Cheta	1,406	*	*	266	-	1,107
Decha	1,980	*	-	*	-	*
Menjiwo	2,948	*	*	388	-	*
Gimbo	4,425	*	*	105	-	*
Gewata	1,592	*	-	*	-	*
Chena	6,621	*	*	797	-	*
Bitu	1,633	*	*	*	-	*
Gesha Daka	136	-	-	*	-	-
Saylem	720	70	-	56	-	-
Gamo Gofa Zone	68,135	2,103	2,676	642	-	4,115
Arba Minch Zuria	12,289	162	326	*	-	*
Boreda	4,856	-	*	*	-	-
Mirab Abaya	2,870	*	920	-	-	*
Chencha	998	502	-	*	-	*
Kemba	6,434	*	554	*	-	-
Bonkie	4,422	*	*	*	-	*
Dita	639	*	*	104	-	-
Daramalo	3,971	-	61	*	-	-
Kucha	11,596	*	*	*	-	*
Gofa Zuria	10,511	*	-	-	-	140
Zala	7,050	-	*	-	-	-
Uba Deber Tsehay	1,960	-	-	-	-	-
Melekoza	538	*	*	-	-	-
Bench-Maji Zone	14,871	2,194	718	887	-	1,663
Shewa Bench	1,460	*	-	363	-	*
Bench	6,184	*	*	206	-	393
Bero	298	*	-	-	-	-
Maji	1,876	352	198	-	-	*
Menit Goldiya	2,669	645	447	156	-	848
Menit Shasha	259	32	-	-	-	-
Sheko	2,126	52	*	162	-	331
Yem Special Wereda	3,728	*	-	*	-	*
Yem	3,728	*	-	*	-	*
Amaro Special Wereda	24,549	2,174	8,188	*	-	882
Amaro	24,549	2,174	8,188	*	-	882
Burji Special Wereda	9,729	*	1,304	101	-	*
Burji	9,729	*	1,304	101	-	*
Konso Special Wereda	16,721	3,711	6,535	*	-	567
Konso	16,721	3,711	6,535	*	-	567
Dirashe Special Wereda	6,945	227	*	823	-	*
Dirashe	6,945	227	*	823	-	*
Dawro Zone	26,195	362	*	860	-	*
Mareka Wereda	1,909	*	*	184	-	-
Gena Bosa Wereda	3,645	*	*	153	-	*
Gedo Walcha Wereda	9,161	-	*	145	-	*
Isara Wereda	1,858	-	*	231	-	-
Gorka Bersa Wereda	9,622	*	*	147	-	*
Basketo Special Wereda	1,055	*	*	*	-	*
Basketo	1,055	*	*	*	-	*
Konta Special Wereda	6,626	108	*	116	-	*
Ela	6,626	108	*	116	-	*

b) Rural Holdings

GEOGRAPHIC AREA	Cattle	Sheep	Goats	Draught Animals	Camels	Poultry
(S.N.N.P.R)	426,483	24,602	43,280	14,349	*	51,085
Gurage Zone	44,130	762	1,023	1,094	-	11,516
Goru	14,111	-	*	282	-	*
Ezha	598	-	-	-	-	*
Kokir Gedebano Gutaze	727	-	-	*	-	-
Sodo	607	*	-	*	-	-
Meskanena Mareko	*	*	-	*	-	9,745
Selti	2,452	*	*	*	-	851
Gumer	807	*	-	-	-	-
Cheha	6,803	-	*	*	-	*
Enemorna Ener	11,252	-	*	*	-	-
Dalocha	1,395	*	-	*	-	*
Lanfuro	1,596	*	*	176	-	*
Akililna Mohr	1,447	-	*	*	-	*
Alichu Woriro	*	-	-	-	-	-
Endegagn	106	-	-	-	-	-
Hadiya Zone	13,665	*	*	1,483	-	622
Misha	*	-	*	1,112	-	-
Lemo	1,969	*	*	371	-	*
Badawacho	1,900	-	-	-	-	*
Soro	626	-	-	-	-	*
Kembata Alaba Tembaro Zone	11,991	443	*	652	-	*
Omo Sheleko	7,345	*	*	248	-	*
Angacha	908	*	-	*	-	-
Kedida Gamela	978	*	*	*	-	*
Alaba	1,464	*	-	222	-	-
Kacha Bira	1,296	*	-	-	-	*
Sidama Zone	34,071	*	892	1,505	-	*
Shebedino	6,864	*	*	*	-	*
Awasa	7,720	*	*	526	-	*
Arbegona	2,696	*	-	-	-	*
Dale	6,390	*	-	-	-	*
Aleta Wendo	*	-	-	-	-	-
Dara	*	-	*	*	-	*
Hula	3,535	-	-	*	-	-
Bensa	1,470	-	*	*	-	-
Aroresa	2,528	-	*	325	-	-
Gedio Zone	3,803	2,159	*	1,049	-	*
Wenago	573	-	*	301	-	*
Yirgachefe	960	*	-	-	-	-
Kochere	2,012	1,811	-	721	-	*
Bule	257	*	-	*	-	-
Wolayita Zone	84,539	722	3,260	1,399	-	12,111
Sodo Zuria	6,264	*	*	*	-	*
Boloso Sore	11,675	-	*	442	-	*
Damot Gale	1,889	-	-	*	-	*
Damot Wayde	25,646	233	709	310	-	*
Kindo Koysha	13,121	*	*	*	-	-
Offa	8,067	-	*	*	-	*
Humbo	17,877	*	1,674	245	-	2,429
South Omo Zone	34,121	7,301	16,195	431	*	1,287
Selamago	5,057	*	*	-	-	-
Bako Gazer	*	*	*	*	-	*
Gelila	365	*	-	-	-	*
Hamer	5,757	*	6,649	*	-	-
Kuraz	12,465	4,816	4,897	*	*	*
Bena Tsemay	2,328	*	1,568	*	-	*
Shaka Zone	3,797	161	110	131	-	*

TABLE 7. 22b CONT'D

GEOGRAPHIC AREA	Cattle	Sheep	Goats	Draught Animals	Camels	Poultry
Masha	421	97	*	69	-	*
Anderacha	329	*	*	33	-	*
Yeki	3,047	*	*	*	-	*
Kaffa Zone	21,912	473	185	2,069	-	4,898
Telo	1,324	*	*	*	-	-
Cheta	1,406	*	*	266	-	1,107
Decha	1,975	*	-	*	-	*
Menjiwo	2,880	*	-	388	-	*
Gimbo	4,101	*	*	93	-	*
Gewata	1,571	*	-	*	-	*
Chena	6,246	*	-	782	-	*
Bitu	1,595	*	*	*	-	*
Gesha Daka	136	-	-	*	-	-
Saylem	678	70	-	*	-	-
Gamo Gofa Zone	66,050	1,909	2,408	641	-	3,587
Arba Minch Zuria	11,370	*	*	*	-	*
Boreda	4,828	-	*	*	-	-
Mirab Abaya	2,830	-	868	-	-	*
Chencha	953	492	-	*	-	-
Kemba	6,375	*	554	*	-	-
Bonkie	4,403	*	*	*	-	*
Dita	634	*	*	104	-	-
Daramalo	3,724	-	*	*	-	-
Kucha	11,546	*	*	*	-	*
Gofa Zuria	10,159	*	-	-	-	-
Zala	7,033	-	*	-	-	-
Uba Deber Tsehay	1,721	-	-	-	-	-
Melekoza	476	*	*	-	-	-
Bench-Maji Zone	14,300	2,106	715	854	-	1,027
Shewa Bench	1,415	*	-	357	-	*
Bench	5,946	*	*	206	-	-
Bero	211	-	-	-	-	-
Maji	1,864	332	198	-	-	-
Menit Goldiya	2,614	615	447	130	-	*
Menit Shasha	162	*	-	-	-	-
Sheko	2,087	48	*	161	-	317
Yem Special Wereda	3,670	*	-	*	-	*
Yem	3,670	*	-	*	-	*
Amaro Special Wereda	24,320	*	8,112	*	-	813
Amaro	24,320	*	8,112	*	-	813
Burji Special Wereda	9,608	*	1,288	99	-	*
Burji	9,608	*	1,288	99	-	*
Konso Special Wereda	16,027	3,597	6,450	*	-	*
Konso	16,027	3,597	6,450	*	-	*
Dirashe Special Wereda	6,799	131	*	821	-	*
Dirashe	6,799	131	*	821	-	*
Dawro Zone	26,094	355	*	820	-	*
Mareka Wereda	1,865	*	-	177	-	-
Gena Bosa Wereda	3,645	*	*	153	-	*
Gedo Walcha Wereda	9,158	-	*	145	-	*
Isara Wereda	1,820	-	-	205	-	-
Gorka Bersa Wereda	9,606	*	*	140	-	-
Basketo Special Wereda	1,048	*	*	*	-	*
Basketo	1,048	*	*	*	-	*
Konta Special Wereda	6,537	*	*	101	-	*
Ela	6,537	*	*	101	-	*

c) Urban Holdings

GEOGRAPHIC AREA	Cattle	Sheep	Goats	Draught Animals	Camels	Poultry
(S.N.N.P.R)	11,392	1,509	1,034	627	-	8,049
Gurage Zone	664	250	41	248	-	1,719
Goru	150	*	*	*	-	83
Ezha	*	-	*	-	-	*
Kokir Gedebano Gutaze	-	-	-	-	-	-
Sodo	24	*	-	-	-	284
Meskanena Mareko	196	230	31	227	-	1,002
Selti	41	*	*	-	-	*
Gumer	20	-	-	-	-	-
Cheha	46	-	*	*	-	57
Enemorna Ener	56	*	*	*	-	*
Dalocha	59	-	-	-	-	-
Lanfuro	62	-	*	*	-	*
Hadiya Zone	478	*	*	24	-	*
Misha	48	-	-	*	-	*
Lemo	262	*	*	*	-	*
Badawacho	113	-	-	-	-	*
Soro	56	-	-	*	-	*
Kembata Alaba Tembaro Zone	614	*	*	*	-	312
Omo Sheleko	260	*	-	-	-	*
Angacha	74	*	-	*	-	-
Kedida Gamela	18	*	-	-	-	*
Alaba	119	*	*	*	-	*
Kacha Bira	143	*	*	*	-	202
Sidama Zone	849	196	95	88	-	839
Shebedino	63	*	*	*	-	120
Awasa	223	*	*	58	-	*
Arbegona	193	-	-	-	-	-
Dale	130	*	*	-	-	252
Aleta Wendo	96	*	36	*	-	*
Dara	24	*	*	*	-	*
Hula	24	*	*	*	-	*
Bensa	78	-	-	-	-	-
Aroresa	*	-	-	-	-	-
Gedio Zone	685	72	75	*	-	588
Wenago	372	64	39	*	-	518
Yirgacheffe	51	*	28	*	-	52
Kochere	67	*	*	*	-	*
Bule	*	-	*	-	-	-
Wolayita Zone	2,056	57	103	62	-	1,157
Sodo Zuria	189	11	-	*	-	124
Boloso Sore	541	*	*	*	-	*
Damot Gale	192	21	*	*	-	423
Damot Wayde	358	*	*	-	-	*
Kindo Koysha	452	*	*	*	-	*
Offa	235	-	*	-	-	*
Humbo	90	-	*	*	-	*
South Omo Zone	790	147	131	*	-	333
Selamago	4	-	-	-	-	-
Bako Gazer	584	72	*	*	-	244
Hamer	62	*	*	-	-	*
Kuraz	141	31	78	-	-	*
Shaka Zone	214	*	*	-	-	388
Masha	69	-	*	-	-	92
Anderacha	44	-	-	-	-	*
Yeki	101	*	*	-	-	*
Kaffa Zone	942	17	*	52	-	311
Telo	69	-	-	*	-	-

TABLE 7. 22c CONT'D

GEOGRAPHIC AREA	Cattle	Sheep	Goats	Draught Animals	Camels	Poultry
Decha	*	-	-	*	-	-
Menjiwo	68	*	*	-	-	-
Gimbo	323	-	*	*	-	*
Gewata	21	-	-	-	-	5
Chena	375	*	*	*	-	*
Bitu	*	*	*	*	-	-
Gesha Daka	-	-	-	-	-	-
Saylem	42	-	-	*	-	-
Gamo Gofa Zone	2,084	194	269	*	-	528
Arba Minch Zuria	919	111	162	*	-	261
Boreda	28	-	-	-	-	-
Mirab Abaya	39	*	*	-	-	-
Chencha	45	*	-	-	-	*
Kemba	60	*	-	-	-	-
Bonkie	20	*	-	-	-	-
Dita	6	-	2	-	-	-
Daramalo	248	-	47	-	-	-
Kucha	51	-	-	-	-	*
Gofa Zuria	352	29	-	-	-	140
Zala	16	-	-	-	-	-
Uba Deber Tsehay	240	-	-	-	-	-
Melekoza	62	*	*	-	-	-
Bench-Maji Zone	572	89	*	*	-	636
Shewa Bench	44	*	-	*	-	-
Bench	238	*	*	-	-	393
Bero	87	*	-	-	-	-
Maji	*	*	-	-	-	*
Menit Goldiya	55	*	-	*	-	*
Menit Shasha	96	18	-	-	-	-
Sheko	38	*	-	*	-	*
Yem Special Wereda	58	8	-	17	-	8
Yem	58	8	-	17	-	8
Amaro Special Wereda	229	*	*	-	-	69
Amaro	229	*	*	-	-	69
Burji Special Wereda	122	-	*	*	-	-
Burji	122	-	*	*	-	-
Konso Special Wereda	694	114	85	-	-	411
Konso	694	114	85	-	-	411
Dirashe Special Wereda	146	96	*	*	-	*
Dirashe	146	96	*	*	-	*
Dawro Zone	100	*	*	*	-	*
Mareka Wereda	44	*	*	*	-	-
Gena Bosa Wereda	-	-	-	-	-	-
Gedo Walcha Wereda	3	-	-	-	-	-
Isara Wereda	38	-	*	*	-	-
Gorka Bersa Wereda	*	*	-	*	-	*
Basketo Special Wereda	*	*	-	-	-	-
Basketo	*	*	-	-	-	-
Konta Special Wereda	89	*	*	16	-	*
Ela	89	*	*	16	-	*

TABLE 7-23: ESTIMATED NUMBER OF LIVESTOCK DIED BY REGION, ZONE, AND WEREDA

a) Both Rural and Urban Holdings

GEOGRAPHIC AREA	Cattle	Sheep	Goats	Draught Animals	Camels	Poultry
(S.N.N.P.R)	560,096	267,719	237,661	25,083	*	2,695,995
Gurage Zone	54,197	22,618	15,335	3,035	-	376,788
Goro	11,314	*	1,795	586	-	26,326
Ezha	1,455	661	*	-	-	4,265
Kokir Gedebano Gutaze	2,373	375	*	*	-	6,466
Sodo	4,161	3,155	1,289	436	-	48,878
Meskanena Mareko	3,910	4,674	2,878	413	-	114,245
Selti	1,804	1,941	2,592	193	-	38,543
Gumer	3,460	2,516	*	*	-	17,709
Cheha	3,656	*	*	*	-	7,507
Enemorna Eaner	9,708	*	*	444	-	7,801
Dalocha	3,138	1,321	964	*	-	43,842
Lanfro	3,052	1,199	3,386	144	-	35,484
Akilina Mohor	3,226	2,244	*	176	-	5,614
Aloch Wuriro	2,024	3,493	*	151	-	15,495
Endegan	915	318	*	*	-	4,614
Hadiya Zone	32,798	15,325	9,154	3,927	-	495,827
Misha	9,101	2,349	*	1,229	-	195,747
Lemo	12,639	9,793	6,054	1,625	-	161,254
Badawacho	4,523	432	579	*	-	51,713
Soro	6,534	2,751	*	924	-	87,113
Kembata Alaba Tembaro Zone	23,957	6,638	5,807	1,321	-	227,041
Omo Sheleko	2,211	*	728	*	-	22,354
Angacha	3,051	813	242	364	-	38,526
Kedida Gamela	3,057	676	*	*	-	20,225
Alaba	12,426	4,655	4,219	433	-	117,021
Kacha Bira	3,213	*	174	*	-	28,915
Sidama Zone	47,372	7,277	7,650	2,016	-	216,011
Shebedino	9,521	738	*	*	-	81,874
Awasa	8,904	2,280	*	838	-	90,462
Arbegona	5,379	*	-	*	-	*
Dale	4,147	*	*	*	-	21,710
Aleta Wendo	4,450	*	17	-	-	8,321
Dara	2,063	*	*	*	-	4,038
Hula	4,131	*	-	251	-	5,858
Bensa	4,896	2,880	1,363	*	-	2,226
Aroresa	3,880	*	909	309	-	*
Gedio Zone	5,611	5,186	*	1,329	-	52,130
Wenago	527	*	*	-	-	7,747
Yirgachefe	1,092	837	*	*	-	14,101
Kochere	2,801	2,335	*	1,160	-	28,546
Bule	1,191	1,867	*	*	-	1,736
Wolayita Zone	45,890	3,658	6,735	1,118	-	331,140
Sodo Zuria	5,384	516	*	*	-	43,121
Boloso Sore	9,854	*	*	*	-	52,253
Damot Gale	5,214	523	*	*	-	92,453
Damot Wayde	5,533	1,031	1,630	481	-	61,301
Kindo Koysha	12,594	*	763	*	-	29,049
Offa	5,361	*	*	*	-	10,666
Humbo	1,950	*	2,707	*	-	42,298
South Omo Zone	115,822	90,993	114,882	2,276	*	50,113
Selamago	3,708	*	*	-	-	2,175
Bako Gazer	9,686	*	4,543	*	-	27,350
Gelila	2,119	9,821	505	357	-	11,302
Hamer	24,416	28,243	42,915	*	-	1,287
Kuraz	69,479	38,277	53,816	1,539	*	2,471

TABLE 7. 23a CONT'D

GEOGRAPHIC AREA	Cattle	Sheep	Goats	Draught Animals	Camels	Poultry
Bena Tsemay	6,414	4,882	11,982	*	-	5,528
Shaka Zone	8,089	4,278	1,950	356	-	65,236
Masha	3,239	2,288	643	187	-	2,789
Anderacha	2,524	1,062	971	127	-	1,331
Yeki	2,326	*	335	*	-	61,116
Kaffa zone	70,859	55,706	16,492	5,328	-	332,232
Telo	5,615	7,855	2,814	666	-	35,928
Cheta	2,903	2,218	1,843	371	-	33,654
Decha	9,190	6,289	1,690	718	-	56,556
Menjiwo	9,029	8,309	1,600	717	-	46,084
Gimbo	3,351	1,726	863	137	-	39,050
Gewata	5,479	1,892	1,562	161	-	14,100
Chena	14,679	11,873	4,164	1,005	-	89,149
Bitu	5,579	4,025	495	491	-	11,460
Gesha Daka	9,800	7,789	969	621	-	4,506
Saylem	5,233	3,730	491	440	-	1,744
Gamo Gofa Zone	52,020	25,918	12,085	949	-	133,907
Arba Minch Zuria	6,328	*	*	*	-	42,153
Boreda	1,710	66	517	*	-	856
Mirab Abaya	741	*	800	-	-	13,450
Chencha	1,549	3,373	*	*	-	1,440
Kemba	8,938	2,429	*	*	-	2,818
Bonkie	5,339	4,092	*	*	-	8,366
Dita	1,883	*	*	197	-	439
Daramalo	3,688	588	96	*	-	2,146
Kucha	8,589	*	706	*	-	3,112
Gofa Zuria	5,201	*	*	-	-	15,041
Zala	2,270	-	*	-	-	*
Uba Deber Tsehay	1,649	*	*	*	-	2,993
Melekoza	4,135	7,433	3,473	*	-	40,233
Bench-Maji Zone	28,192	12,711	5,569	778	-	228,608
Shewa Bench	8,752	7,038	818	486	-	53,580
Bench	7,682	2,620	*	*	-	95,275
Bero	623	*	*	-	-	4,040
Maji	1,298	488	329	-	-	11,438
Menit Goldiya	3,620	2,182	544	*	-	30,472
Menit Shasha	4,919	168	2,659	32	-	9,696
Sheko	1,298	209	*	96	-	24,107
Yem Special Wereda	3,907	1,849	1,719	*	-	21,417
Yem	3,907	1,849	1,719	*	-	21,417
Amaro Special Wereda	13,941	3,869	13,113	*	-	13,741
Amaro	13,941	3,869	13,113	*	-	13,741
Burji Special Wereda	4,697	371	4,578	119	-	12,364
Burji	4,697	371	4,578	119	-	12,364
Konso Special Wereda	5,290	4,972	6,603	*	-	10,802
Konso	5,290	4,972	6,603	*	-	10,802
Dirashe Special Wereda	10,067	1,735	8,966	364	-	28,975
Dirashe	10,067	1,735	8,966	364	-	28,975
Dawro Zone	30,064	3,397	5,697	805	-	76,345
Mareka Wereda	7,180	1,436	594	139	-	17,425
Gena Bosa Wereda	6,835	187	1,511	72	-	21,700
Gedo Walcha Wereda	8,484	*	2,810	225	-	29,369
Isara Wereda	2,869	177	422	312	-	1,341
Gorka Bersa Wereda	4,697	642	360	*	-	6,510
Basketo Special Wereda	1,592	709	*	*	-	11,845
Basketo	1,592	709	*	*	-	11,845
Konta Special Wereda	5,731	511	576	*	-	11,473
Ela	5,731	511	576	*	-	11,473

b) Rural Holdings

GEOGRAPHIC AREA	Cattle	Sheep	Goats	Draught Animals	Camels	Poultry
(S.N.N.P.R)	552,915	264,389	235,691	24,436	*	2,580,778
Gurage Zone	53,688	22,005	15,184	2,797	-	361,126
Goru	11,269	*	1,794	583	-	25,338
Ezha	1,441	645	*	-	-	3,928
Kokir Gedebano Gutaze	2,370	375	*	*	-	6,462
Sodo	4,109	3,071	1,286	436	-	46,569
Meskanena Mareko	3,709	4,328	*	*	-	104,924
Selti	1,757	1,921	2,578	191	-	38,005
Gumer	3,438	2,512	*	*	-	17,474
Cheha	3,628	*	*	*	-	7,259
Enemorna Ener	9,692	*	*	442	-	7,336
Dalocha	3,090	1,232	930	*	-	43,056
Lanfuro	3,019	1,175	3,356	144	-	35,053
Akililna Mohr	3,226	2,244	*	176	-	5,614
Alicho Woriro	2,024	3,493	*	151	-	15,495
Endegagn	915	318	*	*	-	4,614
Hadiya Zone	31,933	14,981	8,959	3,859	-	471,490
Misha	8,990	2,303	*	1,220	-	192,552
Lemo	12,089	9,521	5,875	1,566	-	145,809
Badawacho	4,410	432	579	*	-	49,503
Soro	6,444	2,725	*	924	-	83,625
Kembata Alaba Tembaro Zone	23,542	6,530	5,748	1,271	-	218,657
Omo Sheleko	2,152	*	728	*	-	21,419
Angacha	2,966	734	202	327	-	35,660
Kedida Gamela	2,978	676	*	*	-	19,462
Alaba	12,334	4,627	4,210	430	-	116,204
Kacha Bira	3,111	*	169	*	-	25,911
Sidama Zone	46,905	7,128	7,574	1,931	-	206,232
Shebedino	9,457	*	*	*	-	80,414
Awasa	8,769	2,251	*	776	-	84,293
Arbegona	5,357	*	-	*	-	*
Dale	4,047	*	*	*	-	20,331
Aleta Wendo	4,378	-	-	-	-	7,801
Dara	2,055	*	*	-	-	4,014
Hula	4,115	*	-	243	-	5,755
Bensa	4,848	2,880	1,363	*	-	2,172
Aroresa	3,880	*	909	309	-	*
Gedio Zone	5,342	5,104	*	1,329	-	49,098
Wenago	399	*	*	-	-	5,921
Yirgachefe	1,085	826	*	*	-	13,906
Kochere	2,740	2,316	*	1,160	-	27,869
Bule	1,118	1,845	*	*	-	*
Wolayita Zone	44,895	3,540	6,550	1,081	-	315,798
Sodo Zuria	5,269	440	-	*	-	40,876
Boloso Sore	9,444	*	*	*	-	48,829
Damot Gale	5,122	498	*	*	-	90,768
Damot Wayde	5,447	1,031	1,612	479	-	59,701
Kindo Koysha	12,439	*	689	*	-	26,791
Offa	5,258	*	*	*	-	8,297
Humbo	1,916	*	2,658	*	-	40,536
South Omo Zone	115,628	90,871	114,745	2,273	*	48,393
Selamago	3,708	*	*	-	-	2,175
Bako Gazer	9,542	*	4,533	*	-	26,187
Gelila	2,119	9,821	505	357	-	11,302
Hamer	24,382	28,199	42,861	*	-	*
Kuraz	69,464	38,250	53,744	1,539	*	2,368
Bena Tsemay	6,414	4,882	11,982	*	-	5,528
Shaka Zone	7,796	4,231	1,885	352	-	62,724

TABLE 7. 23b CONT'D

GEOGRAPHIC AREA	Cattle	Sheep	Goats	Draught Animals	Camels	Poultry
Masha	3,160	2,256	628	182	-	2,645
Anderacha	2,399	1,059	971	127	-	1,270
Yeki	2,238	*	*	*	-	58,809
Kaffa Zone	69,437	55,151	16,254	5,274	-	318,227
Telo	5,473	7,776	2,798	645	-	34,806
Cheta	2,903	2,218	1,843	371	-	33,654
Decha	9,079	6,230	1,682	708	-	55,897
Menjiwo	8,991	8,298	1,596	717	-	45,422
Gimbo	3,035	1,690	745	*	-	32,939
Gewata	5,461	1,887	1,560	161	-	13,884
Chena	14,102	11,585	4,106	992	-	84,354
Bitu	5,531	4,018	469	491	-	11,076
Gesha Daka	9,678	7,789	969	621	-	4,477
Saylem	5,185	3,659	486	435	-	1,718
Gamo Gofa Zone	51,485	25,527	11,814	949	-	126,694
Arba Minch Zuria	6,191	*	*	*	-	39,854
Boreda	1,692	66	517	*	-	741
Mirab Abaya	738	*	721	-	-	12,845
Chencha	1,508	3,338	*	*	-	1,139
Kemba	8,938	2,429	*	*	-	2,555
Bonkie	5,323	4,087	*	*	-	8,121
Dita	1,869	*	*	197	-	*
Daramalo	3,623	588	*	*	-	1,692
Kucha	8,583	*	706	*	-	3,021
Gofa Zuria	5,053	*	*	-	-	13,217
Zala	2,267	-	*	-	-	*
Uba Deber Tsehay	1,646	*	*	*	-	2,901
Melekoza	4,054	7,316	3,450	*	-	39,368
Bench-Maji Zone	27,788	12,490	5,502	762	-	222,481
Shewa Bench	8,671	7,004	812	481	-	52,342
Bench	7,553	2,607	*	*	-	92,378
Bero	559	-	*	-	-	3,725
Maji	1,286	406	326	-	-	11,173
Menit Goldiya	3,605	2,136	539	*	-	29,843
Menit Shasha	4,848	129	2,620	32	-	9,189
Sheko	1,267	207	*	96	-	23,833
Yem Special Wereda	3,891	1,824	1,703	*	-	20,714
Yem	3,891	1,824	1,703	*	-	20,714
Amaro Special Wereda	13,794	3,760	12,892	*	-	13,148
Amaro	13,794	3,760	12,892	*	-	13,148
Burji Special Wereda	4,626	365	4,457	114	-	11,692
Burji	4,626	365	4,457	114	-	11,692
Konso Special Wereda	5,072	4,843	6,569	*	-	9,222
Konso	5,072	4,843	6,569	*	-	9,222
Dirashe Special Wereda	9,984	1,560	8,916	361	-	27,774
Dirashe	9,984	1,560	8,916	361	-	27,774
Dawro Zone	29,892	3,300	5,670	745	-	75,408
Mareka Wereda	7,118	1,425	581	139	-	16,983
Gena Bosa Wereda	6,796	148	1,511	72	-	21,556
Gedo Walcha Wereda	8,451	*	2,807	203	-	29,112
Isara Wereda	2,830	165	410	275	-	1,254
Gorka Bersa Wereda	4,697	642	360	*	-	6,503
Basketo Special Wereda	1,566	669	*	*	-	11,022
Basketo	1,566	669	*	*	-	11,022
Konta Special Wereda	5,652	511	559	*	-	10,880
Ela	5,652	511	559	*	-	10,880

c) Urban Holders

GEOGRAPHIC AREA	Cattle	Sheep	Goats	Draught Animals	Camels	Poultry
(S.N.N.P.R)	7,181	3,330	1,969	647	-	115,216
Gurage Zone	510	613	151	238	-	15,662
Goru	45	13	*	*	-	987
Ezha	*	*	-	-	-	337
Kokir Gedebano Gutaze	3	-	-	-	-	4
Sodo	*	84	*	-	-	2,309
Meskanena Mareko	201	346	67	224	-	9,321
Selti	47	*	*	*	-	538
Gumer	23	*	-	*	-	235
Cheha	29	*	*	*	-	248
Enemorna Ener	16	*	-	*	-	466
Dalocha	48	88	*	-	-	786
Lanfuro	34	*	30	-	-	430
Hadiya Zone	864	344	195	68	-	24,337
Misha	112	45	-	*	-	3,195
Lemo	550	272	179	59	-	15,445
Badawacho	113	-	-	-	-	2,210
Soro	90	*	*	-	-	3,487
Kembata Alaba Tembaro Zone	416	108	*	50	-	8,384
Omo Sheleko	59	-	-	-	-	934
Angacha	85	79	*	37	-	2,867
Kedida Gamela	79	-	*	*	-	763
Alaba	92	28	*	*	-	816
Kacha Bira	102	-	*	*	-	3,004
Sidama Zone	467	149	75	85	-	9,779
Shebedino	64	*	*	-	-	1,460
Awasa	136	29	*	62	-	6,169
Arbegona	*	-	-	-	-	*
Dale	100	*	*	*	-	1,379
Aleta Wendo	72	*	17	-	-	520
Dara	*	-	*	*	-	*
Hula	*	*	-	*	-	*
Bensa	48	-	-	-	-	*
Aroresa	-	*	-	-	-	-
Gedio Zone	269	82	38	-	-	3,032
Wenago	128	30	18	-	-	1,826
Yirgachefe	*	*	*	-	-	196
Kochere	61	*	*	-	-	677
Bule	73	*	*	-	-	333
Wolayita Zone	995	118	185	37	-	15,342
Sodo Zuria	115	76	*	*	-	2,245
Boloso Sore	410	*	*	*	-	3,424
Damot Gale	92	25	*	*	-	1,685
Damot Wayde	86	-	*	*	-	1,599
Kindo Koysha	155	-	74	-	-	2,258
Offa	103	-	*	-	-	2,369
Humbo	33	*	*	*	-	1,762
South Omo Zone	194	122	137	*	-	1,720
Selamago	-	-	-	-	-	-
Bako Gazer	145	51	*	*	-	1,163
Hamer	*	*	*	-	-	455
Kuraz	15	*	*	-	-	103
Shaka Zone	293	47	*	*	-	2,512
Masha	79	*	*	*	-	144
Anderacha	125	*	-	-	-	61
Yeki	89	*	*	-	-	2,307
Kaffa Zone	1,423	555	238	54	-	14,006
Telo	142	79	*	*	-	1,122

TABLE 7. 23c CONT'D

GEOGRAPHIC AREA	Cattle	Sheep	Goats	Draught Animals	Camels	Poultry
Decha	111	*	*	*	-	659
Menjiwo	39	*	*	-	-	662
Gimbo	316	36	118	*	-	6,112
Gewata	18	5	2	-	-	216
Chena	577	287	58	*	-	4,795
Bitu	*	*	*	-	-	385
Gesha Daka	122	-	-	-	-	29
Saylem	49	71	*	*	-	*
Gamo Gofa Zone	535	391	271	-	-	7,213
Arba Minch Zuria	137	150	94	-	-	2,299
Boreda	18	-	-	-	-	*
Mirab Abaya	*	*	*	-	-	605
Chencha	41	*	-	-	-	301
Kemba	-	-	-	-	-	*
Bonkie	17	*	-	-	-	245
Dita	14	-	2	-	-	58
Daramalo	65	-	59	-	-	454
Kucha	*	-	-	-	-	91
Gofa Zuria	147	71	*	-	-	1,824
Zala	3	-	-	-	-	-
Uba Deber Tsehay	*	-	-	-	-	*
Melekoza	81	117	*	-	-	864
Bench-Maji Zone	404	221	67	*	-	6,126
Shewa Bench	82	34	*	*	-	1,238
Bench	129	*	*	-	-	2,897
Bero	64	*	-	-	-	316
Maji	*	82	*	-	-	265
Menit Goldiya	*	46	*	*	-	629
Menit Shasha	71	39	39	-	-	507
Sheko	31	*	-	-	-	274
Yem Special Wereda	17	25	17	17	-	703
Yem	17	25	17	17	-	703
Amaro Special Wereda	147	*	221	-	-	593
Amaro	147	*	221	-	-	593
Burji Special Wereda	72	*	121	*	-	673
Burji	72	*	121	*	-	673
Konso Special Wereda	218	129	34	-	-	1,579
Konso	218	129	34	-	-	1,579
Dirashe Special Wereda	83	175	50	*	-	1,201
Dirashe	83	175	50	*	-	1,201
Dawro Zone	172	97	*	59	-	937
Mareka Wereda	61	*	*	-	-	442
Gena Bosa Wereda	39	39	-	-	-	144
Gedo Walcha Wereda	33	35	3	22	-	257
Isara Wereda	39	*	*	*	-	*
Gorka Bersa Wereda	-	-	-	-	-	*
Basketo Special Wereda	*	40	-	-	-	823
Basketo	*	40	-	-	-	823
Konta Special Wereda	79	-	*	*	-	593
Ela	79	-	*	*	-	593

TABLE 7-24: ANIMAL FEED PRACTICES OF PEASANT HOLDERS – PERCENTAGE USED BY TYPE OF FEED, REGION, ZONE, AND WEREDA

a) Both Rural and Urban Holdings

GEOGRAPHIC AREA	Total (%)	Green Fodder	Crop Residue	Improved Feed	Hay	By-Product	Others
(S.N.N.P.R)	100	67.86	18.88	0.06	2.82	1.47	8.9
Gurage Zone	100	61.04	25.82	0.06	5.59	1.19	6.3
Goro	100	62.48	22.74	0.19	7.21	1.72	5.65
Ezha	100	58.03	24.82	0.23	6.6	2.47	7.85
Kokir Gedebano Gutaze	100	68.91	21.24	0.01	5.18	0.01	4.65
Sodo	100	63.7	17.21	0.01	4.81	1.89	12.38
Meskanena Mareko	100	43.59	44.63	-	4.34	2.61	4.82
Selti	100	66.31	23.27	0.08	4.11	0.66	5.57
Gumer	100	61.77	28.02	0.06	4.93	0.19	5.03
Cheha	100	66.06	15.25	*	9.07	1.66	7.96
Enemorna Eaner	100	65.05	12.43	0.11	12.48	0.43	9.49
Dalocha	100	62.04	28.19	-	3.92	0.25	5.6
Lanfro	100	58.68	35.92	0.01	2.02	0.84	2.53
Akilina Mohor	100	65.78	22.66	0.15	3.64	2.06	5.71
Aloch Wuriro	100	64.31	28.9	0.05	0.93	0.03	5.78
Endegan	100	67.96	22.03	0.05	5.8	2.71	1.46
Hadiya Zone	100	60.44	24.08	0.12	2.45	1.01	11.9
Misha	100	67.67	22.42	0.04	0.86	1.19	7.82
Lemo	100	62.97	21.45	0.09	2.41	1.29	11.8
Badawacho	100	57.35	28.67	0.44	7.53	1.11	4.91
Soro	100	53.47	25.31	0.01	0.67	0.51	20.03
Kembata Alaba Tembaro Zone	100	55.62	27.64	0.04	2.91	0.94	12.85
Omo Sheleko	100	61.82	23	0.11	4.16	1.23	9.68
Angacha	100	42.97	32.86	0.04	1.24	0.73	22.16
Kedida Gamela	100	51.04	28.92	0.06	3.58	2.26	14.14
Alaba	100	66.77	27.7	*	1.01	0.21	4.31
Kacha Bira	100	50.38	24.73	0.03	5.96	0.43	18.46
Sidama Zone	100	68.75	18.97	0.04	1.25	1.98	9.01
Shebedino	100	57.44	19.35	0.03	1.21	3.89	18.08
Awasa	100	65.46	25.08	0.05	0.57	3.03	5.81
Arbegona	100	82.56	13.59	0.02	0.11	0.16	3.56
Dale	100	63.11	18.05	0.08	5.67	1.64	11.44
Aleta Wendo	100	67.34	22.63	*	0.57	1.14	8.32
Dara	100	80.05	13.36	0.02	0.17	0.15	6.24
Hula	100	76.98	15.51	0.03	0.74	2.72	4.03
Bensa	100	78.32	19.39	0.1	0.32	0.06	1.8
Aroresa	100	75.61	15.08	0.02	0.07	0.53	8.69
Gedio Zone	100	72	10.46	0.04	0.98	0.33	16.19
Wenago	100	68.64	5.08	*	1.78	0.6	23.9
Yirgachefe	100	66.66	9.78	0.01	1.21	0.39	21.95
Kochere	100	72.98	15.15	-	0.59	0.29	10.99
Bule	100	79.25	9.39	0.18	0.49	0.02	10.68
Wolayita Zone	100	65.73	16.8	0.09	5.39	1.71	10.28
Sodo Zuria	100	65.85	14.06	0.05	5.3	0.77	13.97
Boloso Sore	100	66.27	19.7	0.21	3.72	0.22	9.87
Damot Gale	100	60.75	19.88	0.04	6.21	2.23	10.89
Damot Wayde	100	59.69	16.71	0.05	6.07	2.14	15.33
Kindo Koysha	100	70.46	12.91	0.12	6.06	3.01	7.44
Offa	100	73.94	14.04	0.03	3.93	1.09	6.98
Humbo	100	67.27	17.53	0.02	7.71	3.97	3.49
South Omo Zone	100	86.73	8.84	0.04	0.32	0.72	3.35
Selamago	100	98.14	0.47	-	-	-	1.39
Bako Gazer	100	79.8	12.3	-	0.44	1.12	6.34
Gelila	100	77.82	18.36	0.24	0.6	1.49	1.48
Hamer	100	96.56	2.52	0.01	0.16	*	0.75

TABLE 7. 24a CONT'D

GEOGRAPHIC AREA	Total (%)	Green Fodder	Crop Residue	Improved Feed	Hay	By-Product	Others
Kuraz	100	98.24	0.57	0.03	0.01	-	1.15
Bena Tsemay	100	97.13	2.5	-	0.18	0.02	0.17
Shaka Zone	100	74.4	17.77	0.01	*	2.01	5.81
Masha	100	90.12	3.66	0.01	0.01	3.12	3.07
Anderacha	100	84.94	7.92	0.02	*	1.35	5.77
Yeki	100	67.21	24.3	-	-	1.78	6.72
Kaffa zone	100	86.25	3.8	0.02	0.02	2.55	7.37
Telo	100	89.97	1.54	0.01	-	0.42	8.07
Cheta	100	86.51	2.61	0.01	0.03	0.96	9.89
Decha	100	88.04	4.44	0.04	0.01	1.63	5.84
Menjiwo	100	90.47	4.49	-	-	0.54	4.5
Gimbo	100	85.3	3.76	*	0.01	3.04	7.88
Gewata	100	82.97	3.2	0.02	0.01	3.49	10.32
Chena	100	77.46	7.39	0.01	0.05	5.41	9.68
Bitu	100	89.58	2.2	0.09	0.02	4.14	3.96
Gesha Daka	100	90.4	0.95	-	-	1.5	7.16
Saylem	100	91.36	0.5	-	0.01	1.44	6.69
Gamo Gofa Zone	100	67.36	18.13	0.08	4.02	1.08	9.33
Arba Minch Zuria	100	54.14	22.89	*	3.74	2.66	16.57
Boreda	100	71.45	22.95	0.11	2.14	0.42	2.92
Mirab Abaya	100	62.31	25.32	0.39	4.04	0.93	7.01
Chencha	100	49.33	24.94	0.18	9.93	0.05	15.57
Kemba	100	68.7	17.29	0.08	4.86	2.45	6.61
Bonkie	100	70.35	17.66	0.04	2.43	-	9.51
Dita	100	53.08	19.93	0.04	9.64	-	17.32
Daramalo	100	65.56	10.75	-	1.9	0.07	21.72
Kucha	100	78.8	10.26	0.04	2.29	0.9	7.72
Gofa Zuria	100	70.3	18.07	0.13	3.77	2.12	5.6
Zala	100	73.59	20.3	0.07	4.36	-	1.68
Uba Deber Tsehay	100	84.3	11.6	0.05	0.51	0.03	3.51
Melekoza	100	77.61	15.94	0.03	2.09	0.86	3.47
Bench-Maji Zone	100	81.56	9.14	0.01	0.24	3.4	5.66
Shewa Bench	100	78.1	9.46	0.04	0.99	5.11	6.3
Bench	100	88.26	5.11	-	*	1.8	4.83
Bero	100	65.56	29.95	-	0.06	3.76	0.67
Maji	100	72.39	15.7	-	0.37	4.89	6.65
Menit Goldiya	100	76.44	11.22	-	0.04	4.04	8.27
Menit Shasha	100	81.55	9.43	-	0.05	4.49	4.47
Sheko	100	68.1	19.99	-	0.05	5.48	6.39
Yem Special Wereda	100	65.82	17.7	0.15	6.26	0.04	10.02
Yem	100	65.82	17.7	0.15	6.26	0.04	10.02
Amaro Special Wereda	100	73.5	17.35	0.01	0.24	0.26	8.64
Amaro	100	73.5	17.35	0.01	0.24	0.26	8.64
Burji Special Wereda	100	72.87	20.33	0.01	0.17	0.27	6.35
Burji	100	72.87	20.33	0.01	0.17	0.27	6.35
Konso Special Wereda	100	40.59	41.6	0.04	6.03	0.68	11.06
Konso	100	40.59	41.6	0.04	6.03	0.68	11.06
Dirashe Special Wereda	100	66.54	21.23	0.02	3.91	3.26	5.04
Dirashe	100	66.54	21.23	0.02	3.91	3.26	5.04
Dawro Zone	100	81.47	12.01	0.22	0.66	0.88	4.76
Mareka Wereda	100	82.26	8.28	0.02	0.87	1.49	7.08
Gena Bosa Wereda	100	80.24	14.62	0.02	0.67	0.23	4.21
Gedo Walcha Wereda	100	81.75	13.71	-	0.06	0.95	3.53
Isara Wereda	100	83.98	8.85	0.04	0.52	0.87	5.74
Gorka Bersa Wereda	100	79.42	14.42	1.07	1.23	0.65	3.21
Basketo Special Wereda	100	77.52	17.02	-	0.06	-	5.39
Basketo	100	77.52	17.02	-	0.06	-	5.39
Konta Special Wereda	100	91.67	5.03	0.04	0.06	0.41	2.79
ELA	100	91.67	5.03	0.04	0.06	0.41	2.79

b) Rural Holdings

GEOGRAPHIC AREA	Total (%)	Green Fodder	Crop Residue	Improved Feed	Hay	By-Product	Others
(S.N.N.P.R)	100	68.05	19.05	0.06	2.8	1.39	8.65
Gurage Zone	100	61.15	26	0.06	5.61	1.13	6.06
Goru	100	62.73	23.07	0.19	7.18	1.45	5.38
Ezha	100	57.91	24.9	0.23	6.67	2.47	7.82
Kokir Gedebano Gutaze	100	68.93	21.27	0.01	5.18	*	4.6
Sodo	100	63.65	17.48	0.01	4.75	1.93	12.18
Meskanena Mareko	100	43.29	46.41	-	4.38	2.42	3.5
Selti	100	66.18	23.54	0.08	4.1	0.67	5.43
Gumer	100	61.72	28.04	0.06	4.97	0.19	5.02
Cheha	100	66.03	15.35	-	9.1	1.53	7.98
Enemorna Ener	100	65.04	12.45	0.11	12.49	0.39	9.51
Dalocha	100	61.95	28.49	-	3.9	0.24	5.41
Lanfuro	100	58.79	36.42	0.01	1.92	0.84	2.02
Akililna Mohr	100	65.78	22.66	0.15	3.64	2.06	5.71
Alicho Woriro	100	64.31	28.9	0.05	0.93	0.03	5.78
Endegagn	100	67.96	22.03	0.05	5.8	2.71	1.46
Hadiya Zone	100	60.79	24.15	0.12	2.35	0.91	11.68
Misha	100	67.94	22.38	0.04	0.83	1.19	7.62
Lemo	100	63.94	21.4	0.08	2.18	1.03	11.37
Badawacho	100	57.65	28.87	0.43	7.49	0.96	4.6
Soro	100	53.46	25.39	0.01	0.62	0.52	20
Kembata Alaba Tembaro Zone	100	55.88	27.73	0.04	2.82	0.77	12.76
Omo Sheleko	100	61.68	23.27	0.11	4.18	1.21	9.56
Angacha	100	43.26	32.74	0.04	1.22	0.65	22.08
Kedida Gamela	100	51.24	28.97	0.05	3.54	2.04	14.15
Alaba	100	67.05	27.87	-	0.9	-	4.18
Kacha Bira	100	50.55	24.8	0.03	5.72	0.16	18.73
Sidama Zone	100	68.98	19.08	0.04	1.2	1.84	8.86
Shebedino	100	57.49	19.46	0.02	1.14	3.83	18.05
Awasa	100	66.67	25.28	0.04	0.38	2.28	5.34
Arbegona	100	82.58	13.66	0.02	0.12	0.11	3.51
Dale	100	63.33	18.26	0.07	5.63	1.52	11.18
Aleta Wendo	100	67.39	22.78	-	0.52	1.04	8.26
Dara	100	80.41	13.36	0.02	0.15	0.13	5.93
Hula	100	77	15.62	0.03	0.74	2.75	3.86
Bensa	100	78.44	19.5	0.1	0.32	0.02	1.62
Aroresa	100	75.59	15.14	0.02	0.06	0.51	8.68
Gedio Zone	100	72.38	10.68	0.04	0.92	0.21	15.77
Wenago	100	70.13	4.98	-	1.62	0.22	23.05
Yirgachefe	100	66.85	9.9	-	1.16	0.24	21.85
Kochere	100	72.9	15.46	-	0.57	0.3	10.77
Bule	100	79.21	9.48	0.18	0.5	0.02	10.61
Wolayita Zone	100	65.72	17.02	0.08	5.43	1.7	10.05
Sodo Zuria	100	65.92	14.36	0.05	5.17	0.7	13.8
Boloso Sore	100	66.2	20.11	0.21	3.86	0.18	9.45
Damot Gale	100	60.7	20.13	0.04	6.28	2.21	10.64
Damot Wayde	100	59.54	16.86	0.05	6.15	2.16	15.23
Kindo Koysha	100	70.54	13.09	0.12	5.99	3.06	7.2
Offa	100	74.02	14.12	0.03	3.91	1	6.93
Humbo	100	67.31	17.58	0.03	7.77	4	3.31
South Omo Zone	100	87.27	9.06	0.04	0.33	0.75	2.54
Selamago	100	98.29	0.48	-	-	-	1.23
Bako Gazer	100	80.36	13.01	-	0.46	1.2	4.97
Gelila	100	77.82	18.36	0.24	0.6	1.49	1.48
Hamer	100	97.24	2.57	0.01	0.17	-	0.02
Kuraz	100	98.79	0.39	0.03	-	-	0.79
Bena Tsemay	100	97.13	2.5	-	0.18	0.02	0.17
Shaka Zone	100	74.14	18.63	0.01	*	1.75	5.47

TABLE 7. 24b CONT'D

GEOGRAPHIC AREA	Total (%)	Green Fodder	Crop Residue	Improved Feed	Hay	By-Product	Others
Masha	100	90.31	3.92	0.01	0.01	2.9	2.84
Anderacha	100	84.71	8.2	0.02	-	1.3	5.77
Yeki	100	67.1	25.2	-	-	1.48	6.23
Kaffa Zone	100	86.44	3.88	0.02	0.02	2.37	7.27
Telo	100	90.11	1.58	0.01	-	0.39	7.92
Cheta	100	86.51	2.61	0.01	0.03	0.96	9.89
Decha	100	88.16	4.44	0.04	0.01	1.54	5.81
Menjiwo	100	90.53	4.47	-	-	0.49	4.52
Gimbo	100	86.06	4.12	-	0.01	2.57	7.23
Gewata	100	82.97	3.21	0.02	0.01	3.5	10.3
Chena	100	77.5	7.67	0.01	0.05	5.07	9.69
Bitu	100	89.73	2.24	0.09	0.02	4	3.92
Gesha Daka	100	90.53	0.96	-	-	1.41	7.1
Saylem	100	91.61	0.52	-	0.01	1.22	6.65
Gamo Gofa Zone	100	67.53	18.41	0.08	4	1.09	8.88
Arba Minch Zuria	100	53.93	24.06	-	3.77	2.79	15.45
Boreda	100	71.7	23.15	0.12	1.95	0.43	2.65
Mirab Abaya	100	62.11	25.74	0.4	4.12	0.95	6.68
Chencha	100	49.82	25.65	0.19	9.8	0.04	14.49
Kemba	100	68.81	17.45	0.09	4.81	2.45	6.4
Bonkie	100	70.38	17.83	0.04	2.43	-	9.32
Dita	100	53.06	19.95	0.04	9.62	-	17.34
Daramalo	100	65.51	10.83	-	1.77	0.07	21.84
Kucha	100	78.78	10.34	0.04	2.31	0.9	7.64
Gofa Zuria	100	70.53	18.52	0.14	3.84	2.15	4.83
Zala	100	73.5	20.4	0.07	4.4	-	1.63
Uba Deber Tsehay	100	84.45	11.64	0.05	0.51	0.03	3.31
Melekoza	100	77.5	16.08	0.03	2.12	0.87	3.41
Bench-Maji Zone	100	81.74	9.28	0.01	0.24	3.2	5.52
Shewa Bench	100	78.22	9.6	0.04	1.01	4.89	6.23
Bench	100	88.54	5.19	-	-	1.63	4.63
Bero	100	64.5	32.67	-	0.07	2.76	-
Maji	100	72.22	16.09	-	0.36	4.65	6.69
Menit Goldiya	100	76.53	11.51	-	0.04	3.67	8.25
Menit Shasha	100	81.69	9.64	-	0.05	4.37	4.24
Sheko	100	68.13	20.2	-	0.05	5.4	6.22
Yem Special Wereda	100	65.84	17.79	0.16	6.2	0.04	9.97
Yem	100	65.84	17.79	0.16	6.2	0.04	9.97
Amaro Special Wereda	100	73.77	17.48	0.01	0.24	0.26	8.24
Amaro	100	73.77	17.48	0.01	0.24	0.26	8.24
Burji Special Wereda	100	73.4	20.72	0.01	0.1	0.27	5.5
Burji	100	73.4	20.72	0.01	0.1	0.27	5.5
Konso Special Wereda	100	40.23	42.07	0.04	6.16	0.68	10.82
Konso	100	40.23	42.07	0.04	6.16	0.68	10.82
Dirashe Special Wereda	100	66.76	21.59	0.02	3.97	3.39	4.27
Dirashe	100	66.76	21.59	0.02	3.97	3.39	4.27
Dawro Zone	100	81.55	12.03	0.22	0.65	0.87	4.68
Mareka Wereda	100	82.46	8.22	0.02	0.83	1.47	7.01
Gena Bosa Wereda	100	80.27	14.57	0.02	0.68	0.24	4.22
Gedo Walcha Wereda	100	81.74	13.73	-	0.06	0.95	3.51
Isara Wereda	100	84.28	8.88	0.04	0.53	0.89	5.38
Gorka Bersa Wereda	100	79.4	14.48	1.07	1.23	0.61	3.2
Basketo Special Wereda	100	77.76	17.23	-	0.06	-	4.95
Basketo	100	77.76	17.23	-	0.06	-	4.95
Konta Special Wereda	100	92.05	5.06	0.04	0.06	0.4	2.39
Ela	100	92.05	5.06	0.04	0.06	0.4	2.39

c) Urban Holdings

GEOGRAPHIC AREA	Total (%)	Green Fodder	Crop Residue	Improved Feed	Hay	By-Product	Others
(S.N.N.P.R)	100	60.71	12.22	0.11	3.6	4.79	18.57
Gurage Zone	100	55.92	17.31	0.04	4.8	4.23	17.7
Goru	100	52.82	10.08	0.16	8.68	12.15	16.1
Ezha	100	65.53	20.37	0.21	1.87	2.55	9.47
Kokir Gedebano Gutaze	100	60.33	5.33	-	4.67	0.67	29
Sodo	100	65.67	6.12	-	7.55	0.32	20.34
Meskanena Mareko	100	47.38	22.82	-	3.85	4.94	21.02
Selti	100	75.07	4.82	-	4.98	0.32	14.81
Gumer	100	66.04	26.35	-	1.2	0.68	5.74
Cheha	100	68.95	5	0.13	5.5	14.4	6.01
Enemorna Ener	100	66.58	9.2	-	10.53	6.6	7.09
Dalocha	100	67.6	10.35	-	4.8	0.65	16.59
Lanfuro	100	54.48	16.85	0.28	5.78	0.64	21.97
Hadiya Zone	100	50.17	21.98	0.26	5.29	3.99	18.32
Misha	100	55.14	24.12	0.07	2.33	1.09	17.25
Lemo	100	48.97	22.12	0.23	5.69	5.02	17.98
Badawacho	100	44.98	20.41	0.76	9.14	7.27	17.45
Soro	100	53.9	20.52	0.11	3.6	0.32	21.54
Kembata Alaba Tembaro Zone	100	47.15	24.52	0.17	5.96	6.45	15.75
Omo Sheleko	100	67.45	12.21	0.14	3.3	2.28	14.62
Angacha	100	33.89	36.46	0.04	1.61	3.24	24.77
Kedida Gamela	100	45.85	27.6	0.41	4.58	7.82	13.75
Alaba	100	47.93	16.43	0.08	8.34	14.2	13.03
Kacha Bira	100	47.01	23.53	0.11	10.6	5.64	13.11
Sidama Zone	100	55.43	12.81	0.17	4.27	10.28	17.03
Shebedino	100	51.49	6.97	0.27	9.41	10.36	21.5
Awasa	100	36.38	20.08	0.14	5.16	21.13	17.11
Arbegona	100	81.76	9.85	-	-	2.59	5.79
Dale	100	52.55	8.1	0.4	7.66	7.28	24.01
Aleta Wendo	100	63.9	12.78	0.07	3.64	7.66	11.95
Dara	100	61.45	13.41	0.21	1.31	1.27	22.36
Hula	100	75.34	5.68	-	-	-	18.98
Bensa	100	69.58	10.87	0.28	0.32	3.42	15.53
Aroresa	100	77.23	10.27	-	0.9	2.01	9.59
Gedio Zone	100	62.83	5.1	0.05	2.41	3.29	26.33
Wenago	100	52.98	6.1	0.03	3.42	4.69	32.79
Yirgachefe	100	57.11	3.48	0.35	3.89	8.07	27.1
Kochere	100	76.4	2.08	-	1.05	0.24	20.23
Bule	100	80.46	6.55	-	0.08	0.04	12.87
Wolayita Zone	100	65.9	8.79	0.18	4.08	1.94	19.11
Sodo Zuria	100	64.21	7.27	0.04	8.14	2.29	18.04
Boloso Sore	100	67.9	10.78	0.37	0.75	1.01	19.2
Damot Gale	100	62.57	10.61	0.07	3.77	2.84	20.14
Damot Wayde	100	70.9	5.54	-	0.42	0.18	22.95
Kindo Koysha	100	65.14	0.57	0.13	10.82	-	23.33
Offa	100	68.6	8.25	0.35	4.7	7.53	10.57
Humbo	100	63.74	13.83	-	3.36	1.79	17.29
South Omo Zone	100	71.91	2.59	*	0.09	0.01	25.4
Selamago	100	90	-	-	-	-	10
Bako Gazer	100	71.87	2.08	-	0.07	-	25.98
Hamer	100	75.8	1.05	-	-	0.08	23.07
Kuraz	100	57.79	13.97	0.08	0.5	-	27.65
Shaka Zone	100	79.11	1.87	-	*	6.9	12.11
Masha	100	88.16	1.03	-	-	5.41	5.39
Anderacha	100	89.76	2.09	-	0.04	2.29	5.83
Yeki	100	69.95	2.45	-	-	9.05	18.55
Kaffa Zone	100	79.4	1.06	*	0.02	8.73	10.78
Telo	100	84.17	-	-	-	1.48	14.35

TABLE 7. 24c CONT'D

GEOGRAPHIC AREA	Total (%)	Green Fodder	Crop Residue	Improved Feed	Hay	By-Product	Others
Decha	100	77.09	4.86	-	0.38	9.58	8.08
Menjiwo	100	85.07	6.04	-	-	5.91	2.98
Gimbo	100	79.11	0.8	*	-	6.89	13.19
Gewata	100	84.05	-	-	-	-	15.95
Chena	100	76.43	0.69	-	-	13.55	9.32
Bitu	100	81.3	0.18	-	-	12.23	6.3
Gesha Daka	100	80	-	-	-	8.33	11.67
Saylem	100	84.26	0.1	-	-	7.83	7.8
Gamo Gofa Zone	100	60.85	7.51	0.01	4.74	0.77	26.12
Arba Minch Zuria	100	56.81	7.69	0.02	3.27	1.09	31.12
Boreda	100	59.56	13.6	-	11.34	-	15.51
Mirab Abaya	100	72.12	4.04	-	-	-	23.83
Chencha	100	39.76	11.03	-	12.51	0.12	36.59
Kemba	100	59.91	4.61	-	9.55	2.54	23.39
Bonkie	100	67.95	2.39	-	2.64	-	27.02
Dita	100	60	13.57	-	16.19	-	10.24
Daramalo	100	68.62	6.38	-	10	0.34	14.66
Kucha	100	81.07	0.44	-	-	-	18.49
Gofa Zuria	100	64.59	6.88	0.02	1.83	1.38	25.3
Zala	100	84.52	8.1	-	-	-	7.38
Uba Deber Tsehay	100	80.51	10.48	-	0.28	-	8.73
Melekoza	100	88.34	2.66	-	-	-	8.99
Bench-Maji Zone	100	73.97	3.05	-	0.09	11.64	11.24
Shewa Bench	100	71.22	1.6	-	-	17.4	9.78
Bench	100	75.63	1.69	-	0.08	9.15	13.45
Bero	100	72.28	12.68	-	-	10.14	4.9
Maji	100	75.91	7.91	-	0.6	9.65	5.92
Menit Goldiya	100	73.57	1.84	-	-	15.79	8.8
Menit Shasha	100	75.29	-	-	-	9.71	15
Sheko	100	65.08	0.71	-	-	12.67	21.55
Yem Special Wereda	100	65	11.48	-	10.19	-	13.33
Yem	100	65	11.48	-	10.19	-	13.33
Amaro Special Wereda	100	52.6	7.83	-	-	-	39.57
Amaro	100	52.6	7.83	-	-	-	39.57
Burji Special Wereda	100	60.25	10.93	-	1.69	0.37	26.77
Burji	100	60.25	10.93	-	1.69	0.37	26.77
Konso Special Wereda	100	56.4	21	0.21	0.31	0.59	21.49
Konso	100	56.4	21	0.21	0.31	0.59	21.49
Dirashe Special Wereda	100	61.46	12.83	0.04	2.51	0.35	22.8
Dirashe	100	61.46	12.83	0.04	2.51	0.35	22.8
Dawro Zone	100	74.19	10.82	0.14	1.33	1.75	11.77
Mareka Wereda	100	70.12	11.95	0.06	3.64	2.65	11.58
Gena Bosa Wereda	100	75.5	21.83	-	-	-	2.67
Gedo Walcha Wereda	100	83.62	8.9	-	-	1.21	6.28
Isara Wereda	100	71.48	7.46	-	-	-	21.06
Gorka Bersa Wereda	100	82.67	6.85	0.86	0.48	5.3	3.84
Basketo Special Wereda	100	72.64	12.58	-	0.26	-	14.52
Basketo	100	72.64	12.58	-	0.26	-	14.52
Konta Special Wereda	100	78.06	4.16	-	-	0.81	16.97
Ela	100	78.06	4.16	-	-	0.81	16.97

TABLE 7-25: ANIMAL FEED PRACTICES OF PEASANT HOLDERS – NUMBER OF HOLDERS REPORTING BY TYPE OF FEED, REGION, ZONE, AND WEREDA

a) Both Rural and Urban Holdings

GEOGRAPHIC AREA	Green Fodder	Crop Residue	Improved Feed	Hay	By-Product	Others
(S.N.N.P.R)	2,239,634	1,706,289	11,134	340,399	224,892	1,055,075
Gurage Zone	361,868	307,396	1,796	97,658	30,412	126,536
Goro	20,529	16,970	*	5,941	1,947	3,963
Ezha	19,883	19,111	226	6,884	5,062	6,499
Kokir Gedebano Gutaze	17,820	16,280	*	5,205	*	6,104
Sodo	25,673	17,060	*	8,060	4,561	13,966
Meskanena Mareko	45,731	39,995	-	10,008	5,748	9,324
Selti	27,151	23,198	*	6,525	1,623	9,503
Gumer	40,606	37,084	*	9,611	538	12,967
Cheha	25,673	19,909	*	9,524	2,762	15,009
Enemorna Eaner	39,207	26,040	*	16,617	1,336	20,005
Dalocha	29,209	26,966	-	7,275	*	9,463
Lanfro	20,614	18,586	*	2,897	*	2,847
Akilina Mohor	17,244	16,310	*	3,566	2,839	6,530
Aloch Wuriro	22,108	20,017	*	1,431	*	8,633
Endegan	10,421	9,871	*	4,112	2,455	1,723
Hadiya Zone	223,827	200,309	1,829	31,676	13,530	128,143
Misha	56,106	48,583	281	3,903	4,615	29,731
Lemo	64,368	57,002	*	9,393	5,491	34,672
Badawacho	40,303	37,590	1,336	15,487	*	9,486
Soro	63,050	57,134	*	*	1,579	54,254
Kembata Alaba Tembaro Zone	164,976	146,689	672	30,636	7,479	89,802
Omo Sheleko	28,284	24,659	287	6,826	1,732	19,883
Angacha	30,774	28,829	*	3,303	1,974	24,624
Kedida Gamela	32,926	28,359	*	6,889	2,834	18,437
Alaba	46,058	41,095	*	2,813	301	9,028
Kacha Bira	26,934	23,747	*	10,805	639	17,830
Sidama Zone	433,722	363,103	1,187	29,854	44,591	188,127
Shebedino	94,513	71,506	*	8,414	13,545	63,863
Awasa	60,235	56,337	*	1,797	8,565	22,706
Arbegona	34,835	28,041	*	*	348	8,401
Dale	53,772	43,017	*	12,629	5,272	27,088
Aleta Wendo	52,583	48,974	*	2,267	4,547	21,718
Dara	21,655	15,114	*	*	*	8,381
Hula	46,902	41,908	*	3,481	10,152	17,301
Bensa	43,330	36,999	10	*	168	5,902
Aroresa	25,897	21,207	*	*	1,816	12,767
Gedio Zone	73,094	34,452	*	3,306	1,055	45,830
Wenago	17,296	4,244	9	1,609	516	11,787
Yirgachefe	13,568	4,294	5	*	*	10,028
Kochere	26,303	14,829	-	*	*	13,894
Bule	15,927	11,085	*	*	*	10,120
Wolayita Zone	251,852	207,501	*	73,641	31,328	131,308
Sodo Zuria	35,817	28,973	*	7,789	1,300	25,660
Boloso Sore	51,274	44,860	*	10,382	1,247	24,845
Damot Gale	47,699	42,678	*	18,441	8,307	27,548
Damot Wayde	34,433	27,418	*	11,401	5,292	23,541
Kindo Koysa	34,300	23,342	*	8,481	7,888	10,806
Offa	28,877	23,877	*	9,538	3,282	13,660
Humbo	19,452	16,353	*	7,608	4,013	5,248
South Omo Zone	71,815	29,705	*	1,397	3,796	14,208
Selamago	3,077	62	-	-	-	312
Bako Gazer	31,644	19,413	-	862	3,062	12,474
Gelila	10,652	7,123	*	331	728	565
Hamer	8,791	1,406	*	*	-	208
Kuraz	10,767	374	*	*	-	535
Bena Tsemay	6,884	1,327	-	*	*	*

TABLE 7. 25a CONT'D

GEOGRAPHIC AREA	Green Fodder	Crop Residue	Improved Feed	Hay	By-Product	Others
Shaka Zone	25,520	15,776	*	*	4,812	10,154
Masha	6,165	1,477	*	*	1,719	1,427
Anderacha	3,477	2,217	*	*	562	1,959
Yeki	15,878	12,082	-	-	2,531	6,768
Kaffa zone	146,731	46,851	270	284	35,435	90,212
Telo	12,329	1,460	*	*	*	10,122
Cheta	5,687	994	*	29	417	4,255
Decha	22,749	8,857	*	*	5,266	10,370
Menjiwo	18,122	11,947	-	-	2,873	12,967
Gimbo	14,677	3,845	*	*	3,835	9,389
Gewata	12,304	2,548	*	*	3,785	7,228
Chena	27,725	13,234	*	*	11,202	18,884
Bitu	11,289	2,266	*	*	4,436	5,599
Gesha Daka	14,266	1,412	-	-	1,081	6,993
Saylem	7,582	287	-	*	1,507	4,407
Gamo Gofa Zone	213,147	165,929	993	46,901	12,603	102,425
Arba Minch Zuria	20,534	17,678	*	5,028	2,390	13,555
Boreda	10,277	9,219	*	1,144	324	2,325
Mirab Abaya	8,547	6,449	*	1,571	274	2,831
Chencha	17,278	17,662	*	10,280	*	12,641
Kemba	20,711	18,414	*	6,675	2,771	12,746
Bonkie	23,140	20,709	*	2,943	-	15,630
Dita	12,368	11,264	*	6,974	-	7,787
Daramalo	10,501	7,132	-	1,312	*	7,629
Kucha	23,328	13,453	*	3,203	*	10,358
Gofa Zuria	33,293	25,762	213	4,996	3,879	11,854
Zala	6,790	4,444	*	1,310	-	652
Uba Deber Tsehay	8,024	4,010	*	156	*	1,561
Melekoza	18,356	9,732	*	1,310	975	2,854
Bench-Maji Zone	90,585	46,158	*	1,438	26,040	42,058
Shewa Bench	19,471	13,149	*	1,183	8,380	11,671
Bench	43,206	13,487	-	*	7,109	16,519
Bero	1,099	1,072	-	*	335	41
Maji	4,448	3,904	-	127	1,579	2,328
Menit Goldiya	9,754	6,671	-	*	3,847	7,176
Menit Shasha	5,399	2,933	-	29	1,946	2,713
Sheko	7,209	4,942	-	52	2,843	1,610
Yem Special Wereda	14,665	13,132	212	6,020	*	10,260
Yem	14,665	13,132	212	6,020	*	10,260
Amaro Special Wereda	19,110	15,589	*	*	*	12,112
Amaro	19,110	15,589	*	*	*	12,112
Burji Special Wereda	6,870	5,762	-	91	222	3,140
Burji	6,870	5,762	-	91	222	3,140
Konso Special Wereda	26,970	28,179	*	8,529	1,370	19,179
Konso	26,970	28,179	*	8,529	1,370	19,179
Dirashe Special Wereda	19,151	15,799	*	5,099	6,414	5,582
Dirashe	19,151	15,799	*	5,099	6,414	5,582
Dawro Zone	72,199	53,246	1,677	3,311	4,946	29,354
Mareka Wereda	17,128	11,541	*	740	1,841	11,069
Gena Bosa Wereda	12,997	11,792	*	888	181	5,395
Gedo Walcha Wereda	17,909	12,617	-	*	1,506	5,619
Isara Wereda	10,241	5,596	*	301	537	3,638
Gorka Bersa Wereda	13,925	11,701	1,612	1,285	881	3,633
Basketo Special Wereda	8,270	6,484	-	*	-	3,563
Basketo	8,270	6,484	-	*	-	3,563
Konta Special Wereda	15,264	4,230	*	*	*	3,082
Ela	15,264	4,230	*	*	*	3,082

b) Rural Holdings

GEOGRAPHIC AREA	Green Fodder	Crop Residue	Improved Feed	Hay	By-Product	Others
(S.N.N.P.R)	2,184,143	1,678,455	10,659	330,969	211,869	1,012,593
Gurage Zone	354,425	303,291	1,773	95,865	29,048	121,880
Goru	20,036	16,756	*	5,751	1,726	3,772
Ezha	19,569	18,813	*	6,837	4,997	6,339
Kokir Gedebano Gutaze	17,788	16,268	*	5,197	*	6,080
Sodo	25,042	16,857	*	7,854	4,552	13,520
Meskanena Mareko	42,166	37,927	-	9,274	5,002	6,710
Selti	26,747	23,115	*	6,420	1,613	9,232
Gumer	40,149	36,677	*	9,574	529	12,883
Cheha	25,414	19,807	-	9,453	2,595	14,933
Enemorna Ener	38,943	25,896	*	16,509	1,241	19,930
Dalocha	28,707	26,743	-	7,158	*	9,122
Lanfuro	20,091	18,235	*	2,729	*	2,474
Akililna Mohr	17,244	16,310	*	3,566	2,839	6,530
Alicho Woriro	22,108	20,017	*	1,431	*	8,633
Endegagn	10,421	9,871	*	4,112	2,455	1,723
Hadiya Zone	216,677	194,558	1,710	29,884	12,359	122,797
Misha	54,913	47,600	273	3,760	4,545	28,900
Lemo	60,409	53,880	*	8,381	*	31,824
Badawacho	39,419	36,883	1,281	15,104	*	8,832
Soro	61,936	56,196	*	*	1,550	53,242
Kembata Alaba Tembaro Zone	160,110	142,671	627	29,081	6,027	85,940
Omo Sheleko	27,580	24,234	277	6,679	1,569	19,204
Angacha	29,806	27,931	*	3,186	1,772	23,691
Kedida Gamela	31,663	27,270	*	6,570	2,409	17,558
Alaba	45,393	40,691	-	2,565	-	8,604
Kacha Bira	25,669	22,547	*	10,081	277	16,883
Sidama Zone	426,644	358,597	1,086	28,544	41,611	183,101
Shebedino	93,691	71,192	*	8,091	13,094	63,147
Awasa	58,272	54,641	*	1,351	6,993	21,335
Arbegona	34,182	27,534	*	*	*	8,106
Dale	52,776	42,545	*	12,317	4,922	26,199
Aleta Wendo	51,764	48,476	-	2,108	4,264	21,343
Dara	21,270	14,901	*	*	*	8,064
Hula	46,353	41,738	*	3,481	10,152	16,886
Bensa	42,777	36,629	-	*	*	5,512
Aroresa	25,559	20,940	*	*	1,723	12,508
Gedio Zone	70,217	33,726	*	2,995	*	43,413
Wenago	15,807	3,875	-	1,365	*	10,414
Yirgachefe	13,308	4,258	-	*	*	9,811
Kochere	25,688	14,737	-	*	*	13,396
Bule	15,414	10,856	*	*	-	9,792
Wolayita Zone	245,114	204,218	*	72,481	30,583	125,767
Sodo Zuria	34,305	28,422	*	7,364	1,164	24,535
Boloso Sore	49,006	43,376	*	10,235	1,093	22,935
Damot Gale	46,363	41,978	*	18,240	8,108	26,474
Damot Wayde	33,961	27,310	*	11,390	5,287	23,130
Kindo Koysha	33,801	23,295	*	8,318	7,888	10,320
Offa	28,477	23,643	*	9,381	3,054	13,311
Humbo	19,202	16,194	*	7,552	3,989	5,062
South Omo Zone	69,310	29,465	*	1,386	3,796	12,160
Selamago	3,021	62	-	-	-	295
Bako Gazer	29,593	19,220	-	855	3,062	10,731
Gelila	10,652	7,123	*	331	728	565
Hamer	8,516	1,393	*	*	-	*
Kuraz	10,644	340	*	-	-	439
Bena Tsemay	6,884	1,327	-	*	*	*
Shaka Zone	24,054	15,596	*	*	4,196	9,309
Masha	5,606	1,448	*	*	1,492	1,198
Anderacha	3,315	2,163	*	-	515	1,892

TABLE 7. 25b CONT'D

GEOGRAPHIC AREA	Green Fodder	Crop Residue	Improved Feed	Hay	By-Product	Others
Yeki	15,133	11,985	-	-	2,188	6,220
Kaffa Zone	142,526	46,374	266	276	32,882	86,877
Telo	12,029	1,460	*	*	*	9,859
Cheta	5,687	994	*	29	417	4,255
Decha	22,504	8,775	*	*	5,113	10,245
Menjiwo	17,939	11,790	-	-	2,712	12,823
Gimbo	13,025	3,737	*	*	3,020	7,941
Gewata	12,256	2,548	*	*	3,785	7,179
Chena	26,580	13,116	*	*	10,269	18,084
Bitu	11,087	2,261	*	*	4,251	5,419
Gesha Daka	14,091	1,412	-	-	982	6,818
Saylem	7,327	282	-	*	1,352	4,253
Gamo Gofa Zone	207,817	163,758	986	45,683	12,424	97,628
Arba Minch Zuria	19,103	17,243	-	4,851	2,319	12,107
Boreda	10,070	9,052	*	1,023	324	2,137
Mirab Abaya	8,374	6,406	*	1,571	274	2,670
Chencha	16,417	17,117	*	9,721	*	11,836
Kemba	20,489	18,338	*	6,581	2,761	12,532
Bonkie	22,892	20,684	*	2,916	-	15,382
Dita	12,327	11,242	*	6,949	-	7,766
Daramalo	10,330	7,067	-	1,236	*	7,488
Kucha	23,162	13,445	*	3,203	*	10,270
Gofa Zuria	32,051	25,252	210	4,863	3,799	10,710
Zala	6,734	4,420	*	1,310	-	636
Uba Deber Tsehay	7,717	3,811	*	151	*	1,379
Melekoza	18,150	9,680	*	1,310	975	2,716
Bench-Maji Zone	88,426	45,674	*	1,427	24,581	40,597
Shewa Bench	19,125	13,115	*	1,183	8,079	11,386
Bench	42,292	13,345	-	-	6,620	15,946
Bero	920	944	-	*	224	-
Maji	4,233	3,780	-	121	1,397	2,190
Menit Goldiya	9,450	6,620	-	*	3,611	6,908
Menit Shasha	5,281	2,933	-	29	1,871	2,628
Sheko	7,123	4,937	-	52	2,778	1,539
Yem Special Wereda	14,442	13,000	212	5,913	*	10,037
Yem	14,442	13,000	212	5,913	*	10,037
Amaro Special Wereda	18,931	15,490	*	*	*	11,888
Amaro	18,931	15,490	*	*	*	11,888
Burji Special Wereda	6,619	5,614	-	*	214	2,915
Burji	6,619	5,614	-	*	214	2,915
Konso Special Wereda	26,283	27,737	-	8,512	1,353	18,612
Konso	26,283	27,737	-	8,512	1,353	18,612
Dirashe Special Wereda	18,381	15,491	*	5,049	6,407	4,845
Dirashe	18,381	15,491	*	5,049	6,407	4,845
Dawro Zone	71,409	52,788	1,666	3,265	4,853	28,841
Mareka Wereda	16,864	11,386	*	699	1,783	10,883
Gena Bosa Wereda	12,898	11,694	*	888	181	5,346
Gedo Walcha Wereda	17,832	12,556	-	*	1,492	5,573
Isara Wereda	9,999	5,521	*	301	537	3,447
Gorka Bersa Wereda	13,815	11,631	1,602	1,280	859	3,593
Basketo Special Wereda	7,896	6,271	-	*	-	3,243
Basketo	7,896	6,271	-	*	-	3,243
Konta Special Wereda	14,863	4,133	*	*	*	2,744
Ela	14,863	4,133	*	*	*	2,744

c) Urban Holdings

GEOGRAPHIC AREA	Green Fodder	Crop Residue	Improved Feed	Hay	By-Product	Others
(S.N.N.P.R)	55,491	27,834	475	9,430	13,023	42,482
Gurage Zone	7,444	4,105	22	1,793	1,365	4,656
Goru	493	214	*	190	221	191
Ezha	314	298	*	48	65	160
Kokir Gedebano Gutaze	32	12	-	8	1	25
Sodo	631	203	-	206	*	446
Meskanena Mareko	3,564	2,068	-	734	745	2,614
Selti	404	83	-	105	*	271
Gumer	457	406	-	37	*	84
Cheha	259	103	*	72	167	76
Enemorna Ener	264	144	-	108	95	75
Dalocha	502	223	-	118	28	340
Lanfuro	523	351	*	168	15	374
Hadiya Zone	7,150	5,751	119	1,792	1,171	5,346
Misha	1,192	983	*	142	71	832
Lemo	3,960	3,123	44	1,012	779	2,848
Badawacho	883	707	55	383	292	654
Soro	1,115	938	*	254	29	1,012
Kembata Alaba Tembaro Zone	4,866	4,017	45	1,555	1,452	3,862
Omo Sheleko	704	425	*	146	162	678
Angacha	968	898	*	117	202	933
Kedida Gamela	1,263	1,089	*	319	425	879
Alaba	665	405	*	248	301	425
Kacha Bira	1,266	1,200	*	725	362	947
Sidama Zone	7,077	4,505	100	1,310	2,980	5,026
Shebedino	822	314	20	323	451	716
Awasa	1,964	1,696	27	445	1,573	1,371
Arbegona	652	507	-	-	121	296
Dale	996	472	31	312	351	889
Aleta Wendo	819	498	*	159	282	375
Dara	385	213	*	24	22	317
Hula	548	169	-	-	-	415
Bensa	553	370	10	*	86	389
Aroresa	338	267	-	39	93	258
Gedio Zone	2,876	726	14	311	360	2,417
Wenago	1,489	370	9	244	278	1,374
Yirgachefe	259	36	5	43	71	217
Kochere	616	92	-	20	*	498
Bule	513	229	-	*	*	328
Wolayita Zone	6,738	3,283	145	1,160	745	5,541
Sodo Zuria	1,513	551	*	425	136	1,125
Boloso Sore	2,268	1,484	116	147	155	1,910
Damot Gale	1,336	700	*	201	199	1,073
Damot Wayde	472	108	-	11	*	411
Kindo Koysa	499	47	*	163	-	486
Offa	401	234	*	157	228	349
Humbo	250	158	-	56	23	187
South Omo Zone	2,505	240	*	11	-	2,049
Selamago	56	-	-	-	-	17
Bako Gazer	2,051	193	-	*	-	1,742
Hamer	275	13	-	-	-	193
Kuraz	123	34	*	*	-	96
Shaka Zone	1,465	180	-	*	616	845
Masha	559	29	-	-	227	230
Anderacha	162	54	-	*	47	68
Yeki	744	97	-	-	343	548
Kaffa Zone	4,205	477	*	*	2,553	3,335
Telo	299	-	-	-	52	262
Decha	245	83	-	*	152	124

TABLE 7. 25c CONT'D

GEOGRAPHIC AREA	Green Fodder	Crop Residue	Improved Feed	Hay	By-Product	Others
Menjiwo	183	157	-	-	161	143
Gimbo	1,652	108	*	-	815	1,448
Gewata	48	-	-	-	-	48
Chena	1,146	119	-	-	932	800
Bitu	202	*	-	-	185	181
Gesha Daka	175	-	-	-	99	175
Saylem	255	*	-	-	155	154
Gamo Gofa Zone	5,331	2,170	*	1,218	179	4,797
Arba Minch Zuria	1,431	435	*	177	71	1,449
Boreda	207	167	-	120	-	188
Mirab Abaya	173	43	-	-	-	161
Chencha	861	545	-	559	*	806
Kemba	222	76	-	94	*	214
Bonkie	248	25	-	27	-	248
Dita	41	21	-	25	-	21
Daramalo	171	65	-	77	6	142
Kucha	167	*	-	-	-	89
Gofa Zuria	1,242	510	*	133	79	1,145
Zala	56	24	-	-	-	16
Uba Deber Tsehay	307	199	-	*	-	182
Melekoza	205	52	-	-	-	138
Bench-Maji Zone	2,159	484	-	*	1,458	1,461
Shewa Bench	345	35	-	-	300	284
Bench	914	141	-	*	489	573
Bero	179	129	-	-	111	41
Maji	215	124	-	*	182	138
Menit Goldiya	304	51	-	-	236	268
Menit Shasha	118	-	-	-	75	86
Sheko	85	5	-	-	64	71
Yem Special Wereda	223	132	-	108	-	223
Yem	223	132	-	108	-	223
Amaro Special Wereda	179	99	-	-	-	224
Amaro	179	99	-	-	-	224
Burji Special Wereda	251	148	-	35	8	226
Burji	251	148	-	35	8	226
Konso Special Wereda	687	442	*	17	17	566
Konso	687	442	*	17	17	566
Dirashe Special Wereda	769	307	*	50	*	737
Dirashe	769	307	*	50	*	737
Dawro Zone	790	458	11	46	93	512
Mareka Wereda	263	155	*	41	58	186
Gena Bosa Wereda	98	98	-	-	-	49
Gedo Walcha Wereda	76	60	-	-	14	46
Isara Wereda	242	75	-	-	-	191
Gorka Bersa Wereda	110	70	9	*	21	40
Basketo Special Wereda	374	212	-	*	-	320
Basketo	374	212	-	*	-	320
Konta Special Wereda	401	97	-	-	18	339
Ela	401	97	-	-	18	339

TABLE 7-26: LIVESTOCK PRODUCT UTILIZATION - PERCENTAGE OF USES BY REGION, ZONE, AND WEREDA

a) Both Rural and Urban Holdings

GEOGRAPHIC AREA	Total (%)	PERCENT OF MILK UTILIZED FOR:			
		Household Consumption	Sale	Wages in Kind	Other
(S.N.N.P.R)	100	31.97	2.71	0.19	65.12
Gurage Zone	100	29.48	0.27	0.08	70.18
Goro	100	29.1	0.32	-	70.58
Ezha	100	27.58	0.08	0.08	72.26
Kokir Gedebrano Gutaze	100	37.73	0.01	-	62.26
Sodo	100	42.28	0.33	-	57.4
Meskanena Mareko	100	34.71	0.99	0.08	64.23
Selti	100	36.05	0.42	0.17	63.36
Gumer	100	19.76	-	-	80.24
Cheha	100	32.44	0.41	0.13	67.02
Enemorna Eaner	100	21.26	0.12	0.17	78.45
Dalocha	100	32.23	0.5	0.01	67.26
Lanfro	100	48.33	0.15	0.08	51.44
Akilina Mohor	100	18.2	-	0.04	81.76
Aloch Wuriro	100	20.52	0.07	0.07	79.35
Endegan	100	26.74	0.02	0.3	72.94
Hadiya Zone	100	19.39	0.24	0.03	80.33
Misha(Konteb)	100	21.54	0.04	0.02	78.41
Lemo	100	23.71	0.61	-	75.68
Badawacho	100	12.61	0.11	0.14	87.14
Soro	100	16.83	0.12	-	83.05
Kembata Alaba Tembaro Zone	100	26.3	0.55	0.01	73.14
Omo Sheleko	100	19.95	2.15	-	77.9
Angacha	100	14.43	0.31	0.02	85.23
Kedida Gamela	100	20.15	0.15	0.03	79.67
Alaba	100	40.25	0.45	-	59.3
Kacha Bira	100	24.87	0.07	0.01	75.05
Sidama Zone	100	21.27	0.9	0.19	77.64
Shebedino	100	24.37	1.16	0.22	74.25
Awasa	100	28.35	1.43	0.05	70.17
Arbegona	100	18.12	0.21	0.08	81.59
Dale	100	19.35	1.48	0.84	78.33
Aleta Wendo	100	14.57	1.46	0.02	83.94
Dara	100	13.21	0.94	0.02	85.83
Hula	100	18.25	0.15	-	81.6
Bensa	100	23.44	0.22	0.24	76.1
Aroresa	100	21.4	0.1	0.06	78.45
Gedio Zone	100	63.01	14.75	0.16	22.07
Wenago	100	52.03	26.6	0.02	21.34
Yirgachefe	100	58.93	27.77	0.49	12.81
Kochere	100	65.79	8.28	0.08	25.85
Bule	100	67.98	8.95	0.15	22.91
Wolayita Zone	100	8.37	1.05	0.03	90.54
Sodo Zuria	100	7.7	1.37	0.02	90.91
Boloso Sore	100	13.32	1.87	-	84.81
Damot Gale	100	4.38	0.24	0.03	95.36
Damot Wayde	100	7.94	1.88	0.03	90.14
Kindo Koysha	100	8.75	0.24	-	91
Offa	100	3.28	0.48	0.02	96.22
Humbo	100	15.5	1.41	0.18	82.92
South Omo Zone	100	60.77	5.18	0.09	33.96
Selamago	100	54.84	20.15	0.11	24.9
Bako Gazer	100	62.84	1.55	-	35.61
Gelila	100	63.87	1.62	0.32	34.19
Hamer	100	65.13	12.7	0.14	22.04

TABLE 7. 26a CONT'D

GEOGRAPHIC AREA	Total (%)	PERCENT OF MILK UTILIZED FOR:			
		Household Consumption	Sale	Wages in Kind	Other
Kuraz	100	65.68	20.77	-	13.56
Bena Tsemay	100	47.09	0.9	0.04	51.97
Shaka Zone	100	64.07	5.37	0.1	30.45
Masha	100	68.69	3.7	0.22	27.39
Anderacha	100	62.32	1.48	0.32	35.88
Yeki	100	62.55	7.08	-	30.38
Kaffa Zone	100	55.4	2.18	0.31	42.11
Telo	100	58.57	0.27	0.04	41.12
Cheta	100	59.27	2.47	-	38.26
Decha	100	59.32	3.88	0.13	36.67
Menjiwo	100	52.87	0.75	0.62	45.77
Gimbo	100	51.09	3.12	0.72	45.08
Gewata	100	51.04	0.43	-	48.52
Chena	100	61.54	2.62	0.04	35.8
Bitu	100	58.53	3.82	0.93	36.73
Gesha Daka	100	45.26	2.32	0.17	52.25
Saylem	100	51.64	1.22	0.96	46.18
Gamo Gofa Zone	100	47.2	6.48	0.35	45.97
Arba Minch Zuria	100	70.14	16.03	0.03	13.81
Boreda	100	25.86	1.66	1.36	71.12
Mirab Abaya	100	43.35	15.03	-	41.61
Chencha	100	42.16	10.23	0.55	47.07
Kemba	100	67.78	8.07	0.69	23.46
Bonkie	100	47.39	7.51	0.14	44.95
Dita	100	49.19	3.97	1.07	45.77
Daramalo	100	14.46	1.42	-	84.13
Kucha	100	13.45	0.23	0.13	86.19
Gofa Zuria	100	48.13	1.75	0.01	50.11
Zala	100	84.15	6.33	0.19	9.33
Uba Deber Tsehay	100	80.83	11.5	0.41	7.25
Melekoza	100	36.12	5.99	0.9	56.98
Bench-Maji Zone	100	52.21	19.17	0.27	28.35
Shewa Bench	100	56.29	15.06	0.1	28.55
Bench	100	48.51	22.61	0.13	28.74
Bero	100	47.48	48.28	-	4.24
Maji	100	67.25	16.88	0.11	15.76
Menit Goldiya	100	49.98	13.45	0.2	36.36
Menit Shasha	100	54.5	11.59	0.03	33.88
Sheko	100	56.77	18	2.21	23.01
Yem Special Wereda	100	58.77	2.7	0.44	38.1
Yem	100	58.77	2.7	0.44	38.1
Amaro Special Wereda	100	63.69	5.9	0.09	30.32
Amaro	100	63.69	5.9	0.09	30.32
Burji Special Wereda	100	43.57	5.96	0.25	50.22
Burji	100	43.57	5.96	0.25	50.22
Konso Special Wereda	100	22.75	0.13	0.01	77.12
Konso	100	22.75	0.13	0.01	77.12
Dirashe Special Wereda	100	47.99	2.42	-	49.59
Dirashe	100	47.99	2.42	-	49.59
Dawro Zone	100	58.85	4.38	1.39	35.38
Mareka	100	62.82	2.73	1.61	32.85
Gena Bosa	100	53.65	0.55	0.39	45.4
Loma	100	38.37	3.01	0.27	58.36
Isara	100	72.83	8.58	1.64	16.95
Tocha	100	76.22	9.18	3.48	11.13
Basketo Special Wereda	100	59.3	7.61	0.71	32.38
Basketo	100	59.3	7.61	0.71	32.38
Konta Special Wereda	100	60.84	7.78	1	30.39
Ela	100	60.84	7.78	1	30.39

b) Rural Holdings

GEOGRAPHIC AREA	Total (%)	PERCENT OF MILK UTILIZED FOR:			
		Household Consumption	Sale	Wages in Kind	Other
(S.N.N.P.R)	100	31.59	2.54	0.19	65.68
Gurage Zone	100	29.17	0.11	0.08	70.64
Goru	100	28.1	0.14	-	71.76
Ezha	100	27.64	0.08	0.08	72.19
Kokir Gedebano Gutaze	100	37.68	-	-	62.32
Sodo	100	42.05	0.09	-	57.86
Meskanena Mareko	100	33.67	-	0.08	66.25
Selti	100	35.97	0.31	0.17	63.55
Gumer	100	19.74	-	-	80.26
Cheha	100	32.21	0.34	0.13	67.32
Enemorna Ener	100	21.17	0.12	0.17	78.54
Dalocha	100	31.93	0.36	0.01	67.69
Lanfuro	100	47.87	0.02	0.07	52.04
Akililna Mohr	100	18.2	-	0.04	81.76
Alicho Woriro	100	20.52	0.07	0.07	79.35
Endegagn	100	26.74	0.02	0.3	72.94
Hadiya Zone	100	18.78	0.06	0.03	81.13
Misha	100	21.19	0.02	0.02	78.78
Lemo	100	22.54	0.13	-	77.33
Badawacho	100	12.06	-	0.14	87.81
Soro	100	16.72	0.08	-	83.2
Kembata Alaba Tembaro Zone	100	25.9	0.39	0.01	73.7
Omo Sheleko	100	19.52	2.16	-	78.32
Angacha	100	13.67	0.22	-	86.11
Kedida Gamela	100	19.46	-	0.02	80.52
Alaba	100	40.02	0.13	-	59.85
Kacha Bira	100	24.17	-	0.01	75.83
Sidama Zone	100	21	0.71	0.19	78.1
Shebedino	100	24.23	1.05	0.22	74.5
Awasa	100	28.01	0.77	0.05	71.17
Arbegona	100	18.06	0.18	0.06	81.71
Dale	100	18.99	1.16	0.85	79
Aleta Wendo	100	14.16	1.38	0.02	84.43
Dara	100	12.72	0.68	0.02	86.58
Hula	100	18.16	0.13	-	81.71
Bensa	100	23.05	0.19	0.24	76.52
Aroresa	100	21.32	0.08	0.05	78.55
Gedio Zone	100	63.22	14.08	0.14	22.56
Wenago	100	52.89	22.73	-	24.38
Yirgachefe	100	58.74	27.87	0.48	12.92
Kochere	100	65.81	8.26	0.03	25.9
Bule	100	67.53	9.16	0.15	23.16
Wolayita Zone	100	7.94	0.84	0.02	91.19
Sodo Zuria	100	6.94	0.83	0.02	92.21
Boloso Sore	100	12.47	1.57	-	85.96
Damot Gale	100	4.02	0.05	0.02	95.91
Damot Wayde	100	7.81	1.87	0.04	90.28
Kindo Koysha	100	8.66	0.21	-	91.13
Offa	100	3.08	0.3	-	96.62
Humbo	100	15.37	1.35	0.18	83.1
South Omo Zone	100	59.86	5.1	0.09	34.94
Selamago	100	54.8	20.17	0.11	24.93
Bako Gazer	100	61	1.1	-	37.9
Gelila	100	63.87	1.62	0.32	34.19
Hamer	100	64.97	12.71	0.14	22.18
Bena Tsemay	100	47.09	0.9	0.04	51.97

TABLE 7. 26b CONT'D

GEOGRAPHIC AREA	Total (%)	PERCENT OF MILK UTILIZED FOR:			
		Household Consumption	Sale	Wages in Kind	Other
Shaka Zone	100	63.83	4.9	0.11	31.17
Masha	100	68.15	3.75	0.24	27.87
Anderacha	100	60.69	1.55	0.33	37.43
Yeki	100	62.88	6.18	-	30.93
Kaffa Zone	100	55.38	2.07	0.31	42.23
Telo	100	58.88	0.21	0.04	40.87
Cheta	100	59.27	2.47	-	38.26
Decha	100	59.35	3.86	0.13	36.66
Menjiwo	100	52.88	0.7	0.62	45.79
Gimbo	100	50.65	2.04	0.72	46.59
Gewata	100	50.99	0.42	-	48.58
Chena	100	61.61	2.62	0.03	35.75
Bitu	100	58.44	3.84	0.95	36.77
Gesha Daka	100	44.89	2.34	0.17	52.6
Saylem	100	51.92	1.25	0.99	45.83
Gamo Gofa Zone	100	46.64	6.25	0.35	46.76
Arba Minch Zuria	100	70.27	15.54	0.02	14.16
Boreda	100	24.88	1.49	1.23	72.4
Mirab Abaya	100	43.27	14.78	-	41.95
Chenchu	100	41.9	9.74	0.56	47.81
Kemba	100	67.51	8.06	0.7	23.73
Bonkie	100	46.92	7.5	0.14	45.43
Dita	100	49.08	3.94	1.07	45.91
Daramalo	100	11.22	1.15	-	87.63
Kucha	100	13.01	0.11	0.12	86.75
Gofa Zuria	100	46.98	1.34	-	51.68
Zala	100	84.27	6.25	0.19	9.29
Uba Deber Tsehay	100	81.06	11.22	0.43	7.3
Melekoza	100	35.62	6.07	0.91	57.39
Bench-Maji Zone	100	51.85	19.26	0.26	28.63
Shewa Bench	100	56.03	15.16	0.09	28.73
Bench	100	48.24	22.63	0.12	29
Bero	100	43.26	53.04	-	3.7
Maji	100	66.66	17.11	0.12	16.11
Menit Goldiya	100	49.47	13.52	0.21	36.79
Menit Shasha	100	53.95	11.67	0.03	34.34
Sheko	100	56.54	18.12	2.24	23.1
Yem Special Wereda	100	58.56	2.69	0.4	38.35
Yem	100	58.56	2.69	0.4	38.35
Amaro Special Wereda	100	63.68	5.89	0.09	30.34
Amaro	100	63.68	5.89	0.09	30.34
Burji Special Wereda	100	43.29	5.43	0.26	51.02
Burji	100	43.29	5.43	0.26	51.02
Konso Special Wereda	100	22.07	-	-	77.93
Konso	100	22.07	-	-	77.93
Dirashe Special Wereda	100	47.04	2.03	-	50.93
Dirashe	100	47.04	2.03	-	50.93
Dawro Zone	100	58.74	4.36	1.38	35.52
Mareka Wereda	100	62.74	2.6	1.62	33.03
Gena Bosa Wereda	100	53.56	0.55	0.37	45.52
Gedo Walcha Wereda	100	38.25	3.01	0.27	58.47
Isara Wereda	100	72.77	8.69	1.66	16.88
Gorka Bersa Wereda	100	76.27	9.2	3.42	11.11
Basketo Special Wereda	100	58.79	7.69	0.75	32.77
Basketo	100	58.79	7.69	0.75	32.77
Konta Special Wereda	100	61.42	7.59	1.02	29.97
ELA	100	61.42	7.59	1.02	29.97

c) Urban Holdings

GEOGRAPHIC AREA	Total (%)	PERCENT OF MILK UTILIZED FOR:			
		Household Consumption	Sale	Wages in Kind	Other
(S.N.N.P.R)	100	49.14	10.6	0.26	39.99
Gurage Zone	100	49.19	10.12	0.05	40.64
Goro	100	76.59	9.29	-	14.12
Ezha	100	23.41	-	-	76.59
Kokir Gedebano Gutaze	100	63.63	6.93	1.09	28.35
Sodo	100	51.86	10.57	-	37.57
Meskanena Mareko	100	49.96	15.52	0.03	34.5
Selti	100	44.46	11.14	-	44.4
Gumer	100	21.62	-	-	78.38
Cheha	100	57.83	8.16	-	34
Enemorna Eaner	100	38.1	0.39	-	61.51
Dalocha	100	51.95	9.83	-	38.22
Lanfro	100	69.92	6.42	0.48	23.18
Hadiya Zone	100	36.68	5.43	0.03	57.85
Misha(Konteb)	100	38.77	1.08	-	60.15
Lemo	100	40.67	7.72	0.03	51.58
Badawacho	100	36.06	4.79	0.13	59.01
Soro	100	21.52	2.21	-	76.27
Kembata Alaba Tembaro Zone	100	38.11	5.1	0.18	56.61
Omo Sheleko	100	33.83	1.81	-	64.36
Angacha	100	34.8	2.88	0.54	61.78
Kedida Gamela	100	34.51	3.28	0.2	62.01
Alaba	100	56.61	22.76	-	20.63
Kacha Bira	100	36.79	1.26	0.06	61.88
Sidama Zone	100	40.35	14.28	0.38	44.98
Shebedino	100	45.85	16.79	1.25	36.11
Awasa	100	39.65	22.88	0.13	37.34
Arbegona	100	21.37	2.18	0.97	75.48
Dale	100	41.57	21.95	0.22	36.26
Aleta Wendo	100	54.14	9.28	0.23	36.34
Dara	100	44.45	17.54	0.26	37.76
Hula	100	28.49	2.58	-	68.93
Bensa	100	59.87	3.6	-	36.52
Aroresa	100	29.25	1.88	0.94	67.92
Gedio Zone	100	59.38	26.39	0.58	13.65
Wenago	100	48.25	43.75	0.11	7.89
Yirgachefe	100	69.22	22.64	0.98	7.17
Kochere	100	64.96	9.09	1.94	24.01
Bule	100	76.91	4.94	0.13	18.02
Wolayita zone	100	27.37	10.25	0.26	62.12
Sodo Zuria	100	29.35	16.89	0.12	53.64
Boloso Sore	100	34.34	9.26	0.1	56.3
Damot Gale	100	21.42	9.3	0.35	68.94
Damot Wayde	100	18.04	2.65	-	79.31
Kindo Koysha	100	20.28	4.02	-	75.7
Offa	100	16.85	11.85	1.68	69.61
Humbo	100	26.12	6.85	0.21	66.81
South Omo Zone	100	83.76	7.08	0.02	9.14
Selamago	100	100	-	-	-
Bako Gazer	100	83.97	6.68	0.02	9.33
Hamer	100	85.26	10.78	-	3.96
Kuraz	100	65.68	20.77	-	13.56
Shaka Zone	100	68.43	14.13	0.05	17.39
Masha	100	74.01	3.18	0.12	22.69
Anderacha	100	89.04	0.32	-	10.63
Yeki	100	52.56	33.41	-	14.03

TABLE 7. 26c CONT'D

GEOGRAPHIC AREA	Total (%)	PERCENT OF MILK UTILIZED FOR:			
		Household Consumption	Sale	Wages in Kind	Other
Kaffa Zone	100	56.18	6.41	0.29	37.12
Telo	100	46.21	2.66	-	51.13
Decha	100	56.69	5.67	-	37.64
Menjiwo	100	50.96	5.7	-	43.35
Gimbo	100	55.61	14.36	0.66	29.37
Gewata	100	61.76	2.94	-	35.29
Chena	100	59.75	2.67	0.27	37.31
Bitu	100	62.59	2.58	-	34.83
Gesha Daka	100	70.77	0.96	-	28.27
Saylem	100	42.8	-	-	57.2
Gamo Gofa Zone	100	69.42	15.65	0.37	14.57
Arba Minch Zuria	100	67.85	24.21	0.14	7.81
Boreda	100	43.33	4.77	3.7	48.2
Mirab Abaya	100	52.58	41.86	-	5.56
Chencha	100	47.7	20.86	0.37	31.08
Kemba	100	87.71	9.19	-	3.11
Bonkie	100	91.41	8.48	-	0.12
Dita	100	84.62	15.38	-	-
Daramalo	100	82.5	7.14	-	10.36
Kucha	100	70.85	15.31	0.85	13
Gofa Zuria	100	75.66	11.47	0.23	12.64
Zala	100	69.19	17.08	0.41	13.33
Uba Deber Tsehay	100	76.88	16.69	0.13	6.3
Melekoza	100	72.59	-	-	27.41
Bench-Maji Zone	100	68.33	15.31	0.42	15.93
Shewa Bench	100	69.88	9.97	0.44	19.72
Bench	100	63.28	21.39	0.8	14.53
Bero	100	76.61	15.45	-	7.93
Maji	100	82.49	11.04	-	6.47
Menit Goldiya	100	62.86	11.7	-	25.44
Menit Shasha	100	82.85	7.15	-	10
Sheko	100	72.34	9.96	-	17.7
Yem Special Wereda	100	74.1	2.73	3.18	20
Yem	100	74.1	2.73	3.18	20
Amaro Special Wereda	100	66.22	7.84	-	25.94
Amaro	100	66.22	7.84	-	25.94
Burji Special Wereda	100	52.05	22.1	-	25.85
Burji	100	52.05	22.1	-	25.85
Konso Special Wereda	100	65.84	8.3	0.45	25.41
Konso	100	65.84	8.3	0.45	25.41
Dirashe Special Wereda	100	76.97	14.18	-	8.85
Dirashe	100	76.97	14.18	-	8.85
Dawro Zone	100	70.2	6.41	2.46	20.94
Mareka	100	68.25	12.51	0.74	18.5
Gena Bosa	100	73.45	0.78	3.86	21.92
Loma	100	61.31	2.28	-	36.41
Isara	100	75.64	2.75	0.67	20.93
Tocha	100	70.17	6.47	10.6	12.77
Basketo Special Wereda	100	69.19	6.09	-	24.72
Basketo	100	69.19	6.09	-	24.72
Konta Special Wereda	100	43.72	13.15	0.39	42.74
Ela	100	43.72	13.15	0.39	42.74

TABLE 7-27: LIVESTOCK PRODUCT UTILIZATION - PERCENTAGE OF USES BY REGION, ZONE, AND WEREDA

a) Both Rural and Urban Holdings

GEOGRAPHIC AREA	Total (%)	PERCENT OF BUTTER UTILIZED FOR:			
		Household Consumption	Sale	Wages in Kind	Other
(S.N.N.P.R)	100	57.36	37.81	0.36	4.46
Gurage Zone	100	64.56	31.64	0.14	3.65
Goro	100	72.52	21.01	-	6.47
Ezha	100	72.71	20.44	0.09	6.77
Kokir Gedebrano Gutaze	100	60.49	30.84	0.04	8.63
Sodo	100	74.56	20.79	0.09	4.57
Meskanena Mareko	100	60.82	37.78	0.01	1.4
Selti	100	56.85	41.2	0.05	1.9
Gumer	100	64.81	32.13	-	3.07
Cheha	100	70.72	22.73	0.53	6.02
Enemorna Eaner	100	62.65	33	0.23	4.12
Dalocha	100	51.51	46.67	0.03	1.79
Lanfro	100	68.03	28.89	0.07	3.01
Akilina Mohor	100	68.22	28.98	0.61	2.19
Aloch Wuriro	100	55.79	43.13	0.1	0.98
Endegan	100	78.7	19.97	0.45	0.88
Hadiya Zone	100	58.87	36.95	0.15	4.04
Misha(Konteb)	100	61.71	34.08	0.02	4.19
Lemo	100	57.35	37.91	0.17	4.57
Badawacho	100	58.23	38.73	0.22	2.81
Soro	100	58.08	37.62	0.2	4.11
Kembata Alaba Tembaro Zone	100	64.33	32.8	0.2	2.68
Omo Sheleko	100	52.45	43.5	0.02	4.03
Angacha	100	65.53	31.55	0.86	2.06
Kedida Gamela	100	71.51	24.33	0.03	4.13
Alaba	100	69.78	29.57	0.04	0.61
Kacha Bira	100	55.38	40.04	0.01	4.57
Sidama Zone	100	60.44	33.14	0.43	5.99
Shebedino	100	59.55	34.93	0.29	5.23
Awasa	100	77.47	15.05	0.12	7.36
Arbegona	100	59.59	35.17	1.29	3.95
Dale	100	55.89	37.32	0.69	6.1
Aleta Wendo	100	57.07	34.95	0.12	7.87
Dara	100	65.94	26	0.24	7.82
Hula	100	45.29	48.24	0.49	5.98
Bensa	100	62.7	32.3	0.75	4.25
Aroresa	100	63.28	30.57	0.09	6.07
Gedio Zone	100	66.4	28.61	0.06	4.92
Wenago	100	69.65	25.27	0.12	4.96
Yirgachefe	100	59.92	36.93	0.01	3.13
Kochere	100	71.06	24.7	0.02	4.23
Bule	100	62.19	30.83	0.14	6.84
Wolayita Zone	100	40.01	53.08	0.96	5.96
Sodo Zuria	100	44.99	49.91	0.34	4.76
Boloso Sore	100	30.35	62.21	0.66	6.77
Damot Gale	100	41.36	51.53	0.74	6.36
Damot Wayde	100	58.1	35.99	0.45	5.47
Kindo Koysha	100	33.22	60.15	1.42	5.21
Offa	100	34.37	56.96	2.28	6.39
Humbo	100	49.69	42.67	1.01	6.63
South Omo Zone	100	44.62	51.56	0.12	3.71
Selamago	100	29.46	69.1	-	1.44
Bako Gazer	100	50.6	45.19	-	4.21
Gelila	100	50.8	45.67	0.27	3.26
Hamer	100	46.54	49.05	0.15	4.27
Kuraz	100	56.17	42.09	-	1.74

TABLE 7. 27a CONT'D

GEOGRAPHIC AREA	Total (%)	PERCENT OF BUTTER UTILIZED FOR:			
		Household Consumption	Sale	Wages in Kind	Other
Bena Tsemay	100	28.23	68.57	0.28	2.92
Shaka Zone	100	78.05	19.64	0.16	2.15
Masha	100	89.76	8.57	0.21	1.46
Anderacha	100	93.63	4.5	0.37	1.51
Yeki	100	68.53	28.76	0.08	2.63
Kaffa Zone	100	69.92	26.04	0.18	3.87
Telo	100	74.14	18.53	0.12	7.21
Cheta	100	65.96	29.19	0.06	4.79
Decha	100	63.94	28.26	0.36	7.44
Menjiwo	100	55.87	39.75	0.24	4.14
Gimbo	100	82.75	15.4	0.25	1.59
Gewata	100	74.31	23.35	0.06	2.27
Chena	100	77.11	19.84	0.07	2.97
Bitu	100	70.71	27.15	0.21	1.93
Gesha Daka	100	72.19	25.47	0.09	2.25
Saylem	100	63.81	34.48	0.26	1.45
Gamo Gofa Zone	100	47.64	47.96	0.46	3.93
Arba Minch Zuria	100	63.96	35.55	-	0.49
Boreda	100	39.47	55.7	1.27	3.57
Mirab Abaya	100	48.04	49.05	-	2.91
Chenchu	100	71.72	22.38	1.42	4.47
Kemba	100	61.26	34.49	0.83	3.42
Bonkie	100	59.43	38.69	0.08	1.79
Dita	100	47.08	49.66	1.06	2.2
Daramalo	100	30.05	67	-	2.96
Kucha	100	30.15	63.46	0.33	6.07
Gofa Zuria	100	43.04	49.81	0.13	7.02
Zala	100	39	57.58	0.46	2.96
Uba Deber Tsehay	100	35.87	60.04	0.35	3.74
Melekoza	100	42.49	53.81	0.32	3.38
Bench-Maji Zone	100	34.57	62.65	0.15	2.62
Shewa Bench	100	37.55	60.69	0.14	1.63
Bench	100	33.46	63.2	0.08	3.26
Bero	100	47.1	39.82	-	13.08
Maji	100	42.76	56.2	0.65	0.4
Menit Goldiya	100	23.86	71.62	0.31	4.21
Menit Shasha	100	19.88	79.27	0.12	0.73
Sheko	100	54.9	42.92	0.35	1.82
Yem Special Wereda	100	59.64	37.48	0.06	2.82
Yem	100	59.64	37.48	0.06	2.82
Amaro Special Wereda	100	74.6	22.58	-	2.82
Amaro	100	74.6	22.58	-	2.82
Burji Special Wereda	100	76.88	19.3	0.25	3.57
Burji	100	76.88	19.3	0.25	3.57
Konso Special Wereda	100	73.31	25.27	0.19	1.23
Konso	100	73.31	25.27	0.19	1.23
Dirashe Special Wereda	100	56.35	43.22	-	0.43
Dirashe	100	56.35	43.22	-	0.43
Dawro Zone	100	51.2	42.79	1.01	5
Mareka	100	51.12	41.67	1.45	5.76
Gena Bosa	100	55.66	41.07	0.39	2.88
Loma	100	40.41	53	0.38	6.22
Isara	100	62.48	32.77	0.89	3.86
Tocha	100	53.58	39.35	1.89	5.18
Basketo Special Wereda	100	36.95	60.55	0.43	2.06
Basketo	100	36.95	60.55	0.43	2.06
Konta Special Wereda	100	55.44	39.04	0.34	5.18
Ela	100	55.44	39.04	0.34	5.18

b) Rural Holdings

GEOGRAPHIC AREA	Total (%)	PERCENT OF BUTTER UTILIZED FOR:			
		Household Consumption	Sale	Wages in Kind	Other
(S.N.N.P.R)	100	57.05	38.12	0.36	4.46
Gurage Zone	100	64.38	31.82	0.14	3.65
Goru	100	72.44	21.13	-	6.43
Ezha	100	72.67	20.5	0.05	6.78
Kokir Gedebano Gutaze	100	60.47	30.85	0.04	8.64
Sodo	100	74.29	21	0.09	4.63
Meskanena Mareko	100	60.02	38.71	-	1.27
Selti	100	56.69	41.36	0.05	1.91
Gumer	100	64.7	32.2	-	3.1
Cheha	100	70.64	22.84	0.53	5.99
Enemorna Ener	100	62.49	33.17	0.23	4.11
Dalocha	100	51.16	47.02	0.02	1.81
Lanfuro	100	67.81	29.09	0.07	3.03
Akililna Mohr	100	68.22	28.98	0.61	2.19
Alichu Woriro	100	55.79	43.13	0.1	0.98
Endegagn	100	78.7	19.97	0.45	0.88
Hadiya Zone	100	58.29	37.52	0.15	4.04
Misha	100	61.37	34.35	0.02	4.26
Lemo	100	56.11	39.17	0.18	4.54
Badawacho	100	57.89	39.11	0.23	2.77
Soro	100	57.75	37.93	0.2	4.12
Kembata Alaba Tembaro Zone	100	63.96	33.19	0.2	2.65
Omo Sheleko	100	51.94	44.1	0.01	3.95
Angacha	100	65.2	31.92	0.89	2
Kedida Gamela	100	71.07	24.8	-	4.13
Alaba	100	69.65	29.7	0.04	0.61
Kacha Bira	100	54.4	40.88	0.01	4.72
Sidama Zone	100	60.24	33.34	0.42	5.99
Shebedino	100	59.48	35.03	0.28	5.21
Awasa	100	77.44	15.03	0.12	7.41
Arbegona	100	59.37	35.53	1.27	3.83
Dale	100	55.61	37.59	0.69	6.11
Aleta Wendo	100	56.81	35.2	0.12	7.87
Dara	100	65.63	26.23	0.24	7.9
Hula	100	44.97	48.53	0.5	6.01
Bensa	100	62.43	32.54	0.76	4.27
Aroresa	100	63.26	30.57	0.08	6.1
Gedio Zone	100	66.17	29.07	0.05	4.72
Wenago	100	69.33	25.72	0.1	4.85
Yirgachefe	100	59.74	37.11	-	3.14
Kochere	100	70.84	25.01	-	4.15
Bule	100	62.01	31.57	0.11	6.3
Wolayita Zone	100	39.72	53.37	0.96	5.94
Sodo Zuria	100	44.59	50.35	0.34	4.71
Boloso Sore	100	30.04	62.5	0.65	6.81
Damot Gale	100	41.1	51.88	0.75	6.27
Damot Wayde	100	57.83	36.24	0.45	5.49
Kindo Koysha	100	33.05	60.3	1.43	5.22
Offa	100	33.85	57.47	2.3	6.38
Humbo	100	49.36	43	1.01	6.62
South Omo Zone	100	43.65	52.47	0.12	3.76
Selamago	100	29.46	69.1	-	1.44
Bako Gazer	100	48.44	47.2	-	4.36
Gelila	100	50.8	45.67	0.27	3.26
Hamer	100	46.47	49.11	0.15	4.27
Bena Tsemay	100	28.23	68.57	0.28	2.92

TABLE 7. 27b CONT'D

GEOGRAPHIC AREA	Total (%)	PERCENT OF BUTTER UTILIZED FOR:			
		Household Consumption	Sale	Wages in Kind	Other
Shaka Zone	100	77.61	20.05	0.17	2.17
Masha	100	89.2	9.13	0.23	1.45
Anderacha	100	93.43	4.64	0.38	1.56
Yeki	100	68.41	28.86	0.08	2.65
Kaffa Zone	100	69.57	26.42	0.18	3.83
Telo	100	73.6	18.91	0.12	7.37
Cheta	100	65.96	29.19	0.06	4.79
Decha	100	63.93	28.37	0.37	7.33
Menjiwo	100	55.65	39.95	0.24	4.15
Gimbo	100	82.21	16.02	0.25	1.52
Gewata	100	74.24	23.42	0.06	2.27
Chena	100	77.04	20.28	0.04	2.65
Bitu	100	70.42	27.41	0.21	1.97
Gesha Daka	100	71.99	25.65	0.09	2.27
Saylem	100	62.71	35.56	0.26	1.46
Gamo Gofa Zone	100	47.35	48.27	0.46	3.93
Arba Minch Zuria	100	63.74	35.77	-	0.48
Boreda	100	38.82	56.42	1.16	3.59
Mirab Abaya	100	47.91	49.17	-	2.92
Chenchu	100	71.69	22.39	1.44	4.48
Kemba	100	61.15	34.59	0.83	3.43
Bonkie	100	59.31	38.8	0.08	1.8
Dita	100	46.94	49.79	1.06	2.2
Daramalo	100	29.53	67.55	-	2.92
Kucha	100	30.12	63.53	0.33	6.02
Gofa Zuria	100	42.55	50.25	0.13	7.07
Zala	100	38.93	57.67	0.46	2.95
Uba Deber Tsehay	100	34.49	61.58	0.34	3.59
Melekoza	100	42.33	53.93	0.33	3.41
Bench-Maji Zone	100	34.04	63.17	0.16	2.63
Shewa Bench	100	36.81	61.4	0.14	1.65
Bench	100	33.15	63.49	0.08	3.28
Bero	100	27.27	56.82	-	15.9
Maji	100	42.21	56.78	0.65	0.36
Menit Goldiya	100	22.48	72.9	0.32	4.3
Menit Shasha	100	19.52	79.63	0.12	0.74
Sheko	100	54.52	43.32	0.36	1.81
Yem Special Wereda	100	59.35	37.75	0.06	2.85
Yem	100	59.35	37.75	0.06	2.85
Amaro Special Wereda	100	74.56	22.67	-	2.77
Amaro	100	74.56	22.67	-	2.77
Burji Special Wereda	100	76.95	19.15	0.26	3.65
Burji	100	76.95	19.15	0.26	3.65
Konso Special Wereda	100	73.17	25.44	0.19	1.2
Konso	100	73.17	25.44	0.19	1.2
Dirashe Special Wereda	100	56.18	43.39	-	0.43
Dirashe	100	56.18	43.39	-	0.43
Dawro Zone	100	51.03	42.94	1.01	5.01
Mareka Wereda	100	50.82	41.89	1.46	5.82
Gena Bosa Wereda	100	55.57	41.18	0.38	2.86
Gedo Walcha Wereda	100	40.25	53.13	0.38	6.24
Isara Wereda	100	62.3	32.94	0.9	3.85
Gorka Bersa Wereda	100	53.57	39.42	1.87	5.14
Basketo Special Wereda	100	36.2	61.23	0.45	2.12
Basketo	100	36.2	61.23	0.45	2.12
Konta Special Wereda	100	55.08	39.42	0.34	5.17
ELA	100	55.08	39.42	0.34	5.17

c) Urban Holdings

GEOGRAPHIC AREA	Total (%)	PERCENT OF BUTTER UTILIZED FOR:			
		Household Consumption	Sale	Wages in Kind	Other
(S.N.N.P.R)	100	76.2	18.75	0.41	4.63
Gurage Zone	100	79.36	16.84	0.35	3.46
Goro	100	82.95	5.7	-	11.36
Ezha	100	75.3	16	2.75	5.95
Kokir Gedebano Gutaze	100	78.22	19.99	1.79	-
Sodo	100	90.07	8.82	-	1.11
Meskanena Mareko	100	76.44	19.53	0.1	3.93
Selti	100	73.76	24.48	-	1.76
Gumer	100	75.31	24.69	-	-
Cheha	100	84.52	3.97	-	11.51
Enemorna Eaner	100	92.37	2.22	-	5.41
Dalocha	100	80.66	17.85	1.19	0.3
Lanfro	100	83.06	15.32	-	1.62
Hadiya Zone	100	77.17	18.83	0.07	3.92
Misha(Konteb)	100	79.78	19.73	-	0.49
Lemo	100	78.45	16.5	0.09	4.96
Badawacho	100	73.59	21.8	-	4.62
Soro	100	73.45	22.91	0.12	3.53
Kembata Alaba Tembaro Zone	100	76.29	19.88	0.22	3.6
Omo Sheleko	100	70.66	22.2	0.21	6.94
Angacha	100	74.95	21.09	0.14	3.82
Kedida Gamela	100	80.81	14.47	0.59	4.14
Alaba	100	90.13	9.28	-	0.58
Kacha Bira	100	72.83	25.14	-	2.03
Sidama Zone	100	80.66	13.07	0.7	5.57
Shebedino	100	75.9	12.58	2.2	9.32
Awasa	100	78.58	16.36	0.16	4.9
Arbegona	100	71.68	15.83	2.11	10.38
Dale	100	83.69	10.64	0.69	4.97
Aleta Wendo	100	90.69	1.91	0.02	7.38
Dara	100	92.35	6.43	0.07	1.15
Hula	100	84.97	12.38	-	2.65
Bensa	100	94.45	4.08	-	1.47
Aroresa	100	64.84	31.03	0.93	3.19
Gedio Zone	100	76.67	8.39	0.86	14.08
Wenago	100	76.82	15.31	0.46	7.41
Yirgachefe	100	92.24	4.65	2.39	0.72
Kochere	100	80.95	10.77	0.82	7.46
Bule	100	69.42	1.26	1.01	28.31
Wolayita zone	100	54.09	38.57	0.61	6.73
Sodo Zuria	100	59.48	33.51	0.28	6.73
Boloso Sore	100	39.01	54.47	0.96	5.56
Damot Gale	100	53.63	35.22	0.47	10.68
Damot Wayde	100	81.8	14.37	0.22	3.61
Kindo Koysha	100	54.76	40.83	-	4.4
Offa	100	75.47	16.65	0.96	6.92
Humbo	100	84.74	7.24	0.35	7.66
South Omo Zone	100	91.94	6.76	-	1.3
Selamago	-	-	-	-	-
Bako Gazer	100	93.4	5.3	-	1.31
Hamer	100	84.68	15.32	-	-
Kuraz	100	56.17	42.09	-	1.74
Shaka Zone	100	91.76	6.95	-	1.29
Masha	100	97.87	0.53	-	1.6
Anderacha	100	100	-	-	-
Yeki	100	76.06	22.55	-	1.39
Kaffa Zone	100	87.09	6.74	0.4	5.77
Telo	100	96.03	3.38	-	0.58

TABLE 7. 27c CONT'D

GEOGRAPHIC AREA	Total (%)	PERCENT OF BUTTER UTILIZED FOR:			
		Household Consumption	Sale	Wages in Kind	Other
Decha	100	65.32	12.43	-	22.25
Menjiwo	100	82.71	15.38	-	1.91
Gimbo	100	91.21	5.86	0.3	2.63
Gewata	100	99	-	-	1
Chena	100	79.19	7.52	1.11	12.18
Bitu	100	87.8	12.2	-	-
Gesha Daka	100	96.67	3	-	0.33
Saylem	100	96.51	2.37	-	1.11
Gamo Gofa Zone	100	74.95	19.9	1.03	4.12
Arba Minch Zuria	100	80.52	18.32	0.14	1.02
Boreda	100	72.43	18.7	6.66	2.21
Mirab Abaya	100	89.97	10.03	-	-
Chenchu	100	72.75	22.08	0.9	4.27
Kemba	100	98.64	-	-	1.36
Bonkie	100	92.19	7.81	-	-
Dita	100	98.09	1.91	-	-
Daramalo	100	81.93	12.07	-	6
Kucha	100	43.62	32.18	-	24.2
Gofa Zuria	100	80.25	16.04	0.37	3.34
Zala	100	57.84	37.88	-	4.28
Uba Deber Tsehay	100	69.66	22.42	0.48	7.45
Melekoza	100	57.69	42.31	-	-
Bench-Maji Zone	100	81.59	17.12	-	1.29
Shewa Bench	100	96.31	3.69	-	-
Bench	100	69.11	29.41	-	1.48
Bero	100	93.54	-	-	6.46
Maji	100	89.88	6.23	-	3.89
Menit Goldiya	100	75.58	23.73	-	0.69
Menit Shasha	100	100	-	-	-
Sheko	100	96.98	-	-	3.02
Yem Special Wereda	100	92.85	7.15	-	-
Yem	100	92.85	7.15	-	-
Amaro Special Wereda	100	82.62	1.93	-	15.45
Amaro	100	82.62	1.93	-	15.45
Burji Special Wereda	100	74.29	25.2	-	0.51
Burji	100	74.29	25.2	-	0.51
Konso Special Wereda	100	90.15	5.56	-	4.29
Konso	100	90.15	5.56	-	4.29
Dirashe Special Wereda	100	94.57	5.43	-	-
Dirashe	100	94.57	5.43	-	-
Dawro Zone	100	72.89	22.53	1.12	3.46
Mareka	100	79.07	20.93	-	-
Gena Bosa	100	73.63	19.38	1.94	5.05
Loma	100	75.94	23.79	-	0.27
Isara	100	74.57	20.59	-	4.84
Tocha	100	56.16	29.02	5	9.82
Basketo Special Wereda	100	61.82	38.18	-	-
Basketo	100	61.82	38.18	-	-
Konta Special Wereda	100	68.27	25.74	0.57	5.42
Ela	100	68.27	25.74	0.57	5.42

TABLE 7-28: LIVESTOCK PRODUCT UTILIZATION - PERCENTAGE OF USES BY REGION, ZONE, AND WEREDA

a) Both Rural and Urban Holdings

GEOGRAPHIC AREA	Total (%)	PERCENT OF CHEESE UTILIZED FOR:			
		Household Consumption	Sale	Wages in Kind	Other
(S.N.N.P.R)	100	64.29	33.75	0.18	1.78
Gurage Zone	100	68.44	30.38	0.13	1.05
Goro	100	84.63	14.84	0.03	0.5
Ezha	100	80.91	18.29	0.43	0.37
Kokir Gedebano Gutaze	100	69.46	28.3	-	2.24
Sodo	100	80.34	18.77	-	0.89
Meskanena Mareko	100	65.78	33.53	-	0.69
Selti	100	56.65	42.22	-	1.13
Gumer	100	62.22	36.66	0.07	1.05
Cheha	100	77.74	19.52	0.35	2.39
Enemorna Eaner	100	76.46	22.73	0.04	0.76
Dalocha	100	44.78	53.72	-	1.5
Lanfro	100	68.52	30.82	0.07	0.59
Akilina Mohor	100	71.94	25.76	0.71	1.58
Aloch Wuriro	100	54	45.34	0.1	0.55
Endegan	100	74.14	25.03	0.49	0.34
Hadiya Zone	100	60.39	39.08	0.06	0.46
Misha(Konteb)	100	67.32	32.1	-	0.58
Lemo	100	54.25	45.02	0.17	0.56
Badawacho	100	61.7	38.11	0.01	0.17
Soro	100	59.21	40.38	0.03	0.38
Kembata Alaba Tembaro Zone	100	59.64	39.04	0.03	1.29
Omo Sheleko	100	56.3	42.69	-	1.01
Angacha	100	57.37	38.47	0.13	4.03
Kedida Gamela	100	65.55	33.55	-	0.9
Alaba	100	61.93	37.95	-	0.12
Kacha Bira	100	54.65	44.81	-	0.54
Sidama Zone	100	91.95	5.22	0.01	2.81
Shebedino	100	96.54	0.35	0.05	3.06
Awasa	100	86.34	12.05	0.01	1.6
Arbegona	100	99.48	-	-	0.52
Dale	100	99.68	0.19	-	0.13
Aleta Wendo	100	99.16	-	-	0.84
Dara	100	92.75	4.49	-	2.76
Hula	100	82.37	6.47	-	11.16
Bensa	100	100	-	-	-
Aroresa	100	100	-	-	-
Gedio Zone	100	87.36	8.73	0.01	3.91
Wenago	100	94.19	5.62	-	0.18
Yirgachefe	100	85.05	9.08	0.03	5.83
Kochere	100	100	-	-	-
Bule	100	66.46	24.38	-	9.16
Wolayita Zone	100	48.13	48.61	0.25	3.02
Sodo Zuria	100	45.52	52.24	0.33	1.91
Boloso Sore	100	49.36	45.99	0.12	4.53
Damot Gale	100	49.85	46.44	0.82	2.89
Damot Wayde	100	61.64	36.48	-	1.88
Kindo Koysha	100	43.35	53.85	0.04	2.76
Offa	100	36.2	60.31	0.08	3.41
Humbo	100	55.74	42.09	0.15	2.01
South Omo Zone	100	76.87	18.8	-	4.33
Selamago	-	-	-	-	-
Bako Gazer	100	76.93	19.14	-	3.93
Gelila	100	74.17	18.11	-	7.72
Hamer	100	100	-	-	-
Kuraz	-	-	-	-	-

TABLE 7. 28a CONT'D

GEOGRAPHIC AREA	Total (%)	PERCENT OF CHEESE UTILIZED FOR:			
		Household Consumption	Sale	Wages in Kind	Other
Bena Tsemay	100	90	10	-	-
Shaka Zone	100	85.16	14.1	0.03	0.71
Masha	100	92.36	7.42	0.06	0.15
Anderacha	100	97.88	1.65	0.08	0.39
Yeki	100	78.15	20.8	-	1.05
Kaffa Zone	100	75.04	21.71	0.24	3
Telo	100	73.23	21.37	0.1	5.3
Cheta	100	66.98	30.36	-	2.66
Decha	100	67.58	27.16	0.42	4.84
Menjiwo	100	65.34	32.63	0.24	1.8
Gimbo	100	83.97	13.6	0.27	2.16
Gewata	100	80.49	16.52	0.05	2.95
Chena	100	85.73	10.43	0.25	3.6
Bitu	100	77.77	19.45	0.42	2.35
Gesha Daka	100	72.3	26.19	0.11	1.4
Saylem	100	76.85	21.57	0.48	1.1
Gamo Gofa Zone	100	49.38	47.18	0.4	3.03
Arba Minch Zuria	100	93.01	6.99	-	-
Boreda	100	100	-	-	-
Mirab Abaya	100	73.03	26.26	-	0.71
Chencha	100	100	-	-	-
Kemba	100	91.25	6.11	1.49	1.15
Bonkie	100	76.83	23.17	-	-
Dita	100	68.17	23.93	4	3.89
Daramalo	100	72.28	27.72	-	-
Kucha	100	40.72	57.32	0.29	1.66
Gofa Zuria	100	47.77	47.34	0.07	4.82
Zala	100	43.95	54.52	-	1.52
Uba Deber Tsehay	100	76.73	22.25	0.08	0.94
Melekoza	100	50.33	46.62	1.12	1.93
Bench-Maji Zone	100	74.8	22.51	0.1	2.59
Shewa Bench	100	80.44	17.07	0.12	2.37
Bench	100	72.61	24.61	-	2.78
Bero	100	90.68	9.32	-	-
Maji	100	89.16	9.94	0.42	0.48
Menit Goldiya	100	59.59	35.93	0.41	4.06
Menit Shasha	100	98.81	-	0.13	1.05
Sheko	100	73.5	24.45	0.31	1.74
Yem Special Wereda	100	80.88	17.44	0.04	1.64
Yem	100	80.88	17.44	0.04	1.64
Amaro Special Wereda	100	87.97	9.36	-	2.68
Amaro	100	87.97	9.36	-	2.68
Burji Special Wereda	100	88.29	11.71	-	-
Burji	100	88.29	11.71	-	-
Konso Special Wereda	100	83.47	15.53	-	1
Konso	100	83.47	15.53	-	1
Dirashe Special Wereda	100	100	-	-	-
Dirashe	100	100	-	-	-
Dawro Zone	100	58.4	37.64	0.74	3.23
Mareka	100	57.31	38.3	0.86	3.53
Gena Bosa	100	58.86	38.49	0.34	2.3
Loma	100	53.14	43.27	0.22	3.36
Isara	100	70.34	26.22	0.95	2.49
Tocha	100	58.26	36.36	1.42	3.97
Basketo Special Wereda	100	46.15	52.69	0.31	0.86
Basketo	100	46.15	52.69	0.31	0.86
Konta Special Wereda	100	64.76	31.45	0.33	3.46
Ela	100	64.76	31.45	0.33	3.46

b) Rural Holdings

GEOGRAPHIC AREA	Total (%)	PERCENT OF CHEESE UTILIZED FOR:			
		Household Consumption	Sale	Wages in Kind	Other
(S.N.N.P.R)	100	64	34.05	0.18	1.78
Gurage Zone	100	68.28	30.54	0.13	1.04
Goru	100	84.54	14.92	0.03	0.5
Ezha	100	80.95	18.33	0.39	0.33
Kokir Gedebano Gutaze	100	69.44	28.32	-	2.24
Sodo	100	80.15	18.97	-	0.88
Meskanena Mareko	100	64.95	34.43	-	0.62
Selti	100	56.46	42.4	-	1.14
Gumer	100	62.13	36.74	0.07	1.06
Cheha	100	77.63	19.62	0.35	2.4
Enemorna Ener	100	76.39	22.81	0.05	0.76
Dalocha	100	44.39	54.09	-	1.52
Lanfuro	100	68.44	30.95	0.07	0.54
Akililna Mohr	100	71.94	25.76	0.71	1.58
Alichu Woriro	100	54	45.34	0.1	0.55
Endegagn	100	74.14	25.03	0.49	0.34
Hadiya Zone	100	59.88	39.62	0.06	0.43
Misha	100	67.21	32.21	-	0.58
Lemo	100	52.79	46.5	0.18	0.53
Badawacho	100	61.47	38.44	0.01	0.08
Soro	100	58.94	40.67	0.03	0.36
Kembata Alaba Tembaro Zone	100	59.29	39.4	0.03	1.28
Omo Sheleko	100	55.84	43.18	-	0.98
Angacha	100	57.09	38.72	0.13	4.06
Kedida Gamela	100	64.96	34.16	-	0.88
Alaba	100	61.84	38.04	-	0.12
Kacha Bira	100	53.91	45.55	-	0.54
Sidama Zone	100	91.58	5.48	-	2.94
Shebedino	100	96.86	-	-	3.14
Awasa	100	85.62	12.73	-	1.65
Arbegona	100	100	-	-	-
Dale	100	100	-	-	-
Aleta Wendo	100	99.3	-	-	0.7
Dara	100	92.95	4.15	-	2.9
Hula	100	80.64	7.18	-	12.18
Bensa	100	100	-	-	-
Aroresa	-	-	-	-	-
Gedio Zone	100	87.53	9.37	-	3.1
Wenago	100	100	-	-	-
Yirgachefe	100	84.86	9.17	-	5.96
Kochere	100	100	-	-	-
Bule	100	44.85	55.15	-	-
Wolayita Zone	100	47.93	48.81	0.24	3.02
Sodo Zuria	100	45.13	52.7	0.33	1.84
Boloso Sore	100	49.55	45.72	0.12	4.61
Damot Gale	100	49.62	46.68	0.82	2.87
Damot Wayde	100	61.41	36.7	-	1.89
Kindo Koysha	100	43.18	54.02	0.03	2.78
Offa	100	35.33	61.23	0.03	3.41
Humbo	100	55.65	42.17	0.15	2.02
South Omo Zone	100	75.93	19.62	-	4.45
Selamago	-	-	-	-	-
Bako Gazer	100	75.85	20.12	-	4.03
Gelila	100	74.17	18.11	-	7.72
Hamer	100	100	-	-	-
Bena Tsemay	100	90	10	-	-
Shaka Zone	100	84.95	14.3	0.03	0.73
Masha	100	92.05	7.72	0.07	0.16

TABLE 7. 28b CONT'D

GEOGRAPHIC AREA	Total (%)	PERCENT OF CHEESE UTILIZED FOR:			
		Household Consumption	Sale	Wages in Kind	Other
Anderacha	100	97.82	1.7	0.08	0.4
Yeki	100	78.14	20.79	-	1.07
Kaffa Zone	100	74.7	22.03	0.24	3.03
Telo	100	72.7	21.77	0.1	5.43
Cheta	100	66.98	30.36	-	2.66
Decha	100	67.49	27.25	0.42	4.84
Menjiwo	100	65.16	32.8	0.24	1.79
Gimbo	100	83.69	13.98	0.26	2.07
Gewata	100	80.45	16.56	0.05	2.95
Chena	100	85.52	10.61	0.2	3.67
Bitu	100	77.4	19.78	0.43	2.39
Gesha Daka	100	72.09	26.39	0.11	1.41
Saylem	100	76.1	22.27	0.5	1.13
Gamo Gofa Zone	100	48.95	47.6	0.41	3.04
Arba Minch Zuria	100	92.93	7.07	-	-
Boreda	100	100	-	-	-
Mirab Abaya	100	72.84	26.44	-	0.71
Chenchu	100	100	-	-	-
Kemba	100	90.45	6.67	1.63	1.26
Bonkie	100	75	25	-	-
Dita	100	68.04	24.04	4.02	3.9
Daramalo	100	70.81	29.19	-	-
Kucha	100	40.67	57.37	0.29	1.67
Gofa Zuria	100	47.31	47.75	0.07	4.87
Zala	100	43.95	54.52	-	1.52
Uba Deber Tsehay	100	77.11	22.44	0.02	0.42
Melekoza	100	50.28	46.63	1.14	1.96
Bench-Maji Zone	100	74.6	22.68	0.1	2.62
Shewa Bench	100	80.18	17.3	0.12	2.4
Bench	100	72.48	24.73	-	2.8
Bero	100	86.65	13.35	-	-
Maji	100	89	10.09	0.42	0.49
Menit Goldiya	100	58.96	36.5	0.42	4.12
Menit Shasha	100	98.81	-	0.13	1.06
Sheko	100	73.27	24.67	0.32	1.75
Yem Special Wereda	100	80.87	17.43	0.04	1.66
Yem	100	80.87	17.43	0.04	1.66
Amaro Special Wereda	100	87.67	9.59	-	2.74
Amaro	100	87.67	9.59	-	2.74
Burji Special Wereda	100	88.29	11.71	-	-
Burji	100	88.29	11.71	-	-
Konso Special Wereda	100	82.91	16.06	-	1.03
Konso	100	82.91	16.06	-	1.03
Dirashe Special Wereda	100	100	-	-	-
Dirashe	100	100	-	-	-
Dawro Zone	100	58.29	37.75	0.73	3.22
Mareka Wereda	100	57.16	38.45	0.87	3.52
Gena Bosa Wereda	100	58.81	38.57	0.33	2.28
Gedo Walcha Wereda	100	52.98	43.42	0.22	3.38
Isara Wereda	100	70.32	26.3	0.96	2.42
Gorka Bersa Wereda	100	58.21	36.42	1.4	3.97
Basketo Special Wereda	100	44.68	54.1	0.32	0.9
Basketo	100	44.68	54.1	0.32	0.9
Konta Special Wereda	100	64.34	31.84	0.34	3.49
ELA	100	64.34	31.84	0.34	3.49

c) Urban Holdings

GEOGRAPHIC AREA	Total (%)	PERCENT OF CHEESE UTILIZED FOR:			
		Household Consumption	Sale	Wages in Kind	Other
(S.N.N.P.R)	100	79.01	19.02	0.23	1.73
Gurage Zone	100	81.61	16.54	0.3	1.55
Goro	100	95.71	4.29	-	-
Ezha	100	77.53	15.72	3.35	3.39
Kokir Gedebano Gutaze	100	84.54	13.67	1.79	-
Sodo	100	91.43	7.16	0.08	1.33
Meskanena Mareko	100	82.1	15.82	0.04	2.05
Selti	100	76.86	23.14	-	-
Gumer	100	70.86	29.14	-	-
Cheha	100	97.8	1.19	-	1.02
Enemorna Eaner	100	94.39	5.1	-	0.51
Dalocha	100	76.52	23.16	-	0.32
Lanfro	100	74.2	21.73	-	4.07
Hadiya Zone	100	76.73	21.83	0.05	1.39
Misha(Konteb)	100	73.27	26.25	-	0.48
Lemo	100	79.41	19.45	0.03	1.12
Badawacho	100	72.13	23.66	-	4.2
Soro	100	74.01	24.26	0.25	1.48
Kembata Alaba Tembaro Zone	100	71.54	26.83	0.04	1.59
Omo Sheleko	100	71.57	26.3	0.17	1.97
Angacha	100	65.56	31.11	0.05	3.28
Kedida Gamela	100	78.9	19.74	-	1.36
Alaba	100	77.08	22.66	-	0.27
Kacha Bira	100	68.65	30.89	-	0.46
Sidama Zone	100	96.04	2.48	0.15	1.33
Shebedino	100	89.58	8.06	1.08	1.27
Awasa	100	95.49	3.38	0.15	0.98
Arbegona	100	98.2	-	-	1.8
Dale	100	98.92	0.65	-	0.44
Aleta Wendo	100	94.81	-	-	5.19
Dara	100	88.95	11.05	-	-
Hula	100	98.09	-	-	1.91
Bensa	100	100	-	-	-
Aroresa	100	100	-	-	-
Gedio Zone	100	86.69	6.29	0.06	6.96
Wenago	100	87.44	12.16	-	0.4
Yirgachefe	100	93.53	5.17	1.29	-
Kochere	100	100	-	-	-
Bule	100	82.6	1.42	-	15.99
Wolayita zone	100	60.13	36.57	0.69	2.61
Sodo Zuria	100	62.91	31.51	0.66	4.92
Boloso Sore	100	41.8	56.82	-	1.38
Damot Gale	100	62.91	32.48	0.38	4.23
Damot Wayde	100	85.29	14.5	-	0.2
Kindo Koysha	100	60.82	36.64	1.14	1.4
Offa	100	81.34	12.71	2.82	3.14
Humbo	100	100	-	-	-
South Omo Zone	100	88.62	8.5	-	2.88
Selamago	-	-	-	-	-
Bako Gazer	100	88.51	8.58	-	2.91
Hamer	100	100	-	-	-
Kuraz	-	-	-	-	-
Shaka Zone	100	92.11	7.86	-	0.02
Masha	100	97.38	2.62	-	-
Anderacha	100	100	-	-	-
Yeki	100	78.59	21.33	-	0.08

TABLE 7. 28c CONT'D

GEOGRAPHIC AREA	Total (%)	PERCENT OF CHEESE UTILIZED FOR:			
		Household Consumption	Sale	Wages in Kind	Other
Kaffa Zone	100	91.72	5.87	0.56	1.85
Telo	100	94.57	5.2	-	0.23
Decha	100	80.84	15.02	0.17	3.97
Menjiwo	100	86.35	11.26	-	2.39
Gimbo	100	88.16	7.96	0.3	3.58
Gewata	100	95	-	-	5
Chena	100	91.48	5.34	1.6	1.58
Bitu	100	99.54	0.46	-	-
Gesha Daka	100	98.33	1.67	-	-
Saylem	100	100	-	-	-
Gamo Gofa Zone	100	78.12	19.78	0.19	1.91
Arba Minch Zuria	100	93.97	6.03	-	-
Boreda	100	100	-	-	-
Mirab Abaya	100	100	-	-	-
Chencha	100	100	-	-	-
Kemba	100	100	-	-	-
Bonkie	100	100	-	-	-
Dita	100	100	-	-	-
Daramalo	100	95	5	-	-
Kucha	100	82.75	17.25	-	-
Gofa Zuria	100	80.8	17.8	0.06	1.34
Zala	-	-	-	-	-
Uba Deber Tsehay	100	72.93	20.4	0.7	5.97
Melekoza	100	53.85	46.15	-	-
Bench-Maji Zone	100	92.3	7.05	-	0.65
Shewa Bench	100	99.59	0.41	-	-
Bench	100	88.88	10.33	-	0.78
Bero	100	100	-	-	-
Maji	100	100	-	-	-
Menit Goldiya	100	84.16	14.13	-	1.71
Menit Shasha	100	100	-	-	-
Sheko	100	100	-	-	-
Yem Special Wereda	100	82.5	17.5	-	-
Yem	100	82.5	17.5	-	-
Amaro Special Wereda	100	100	-	-	-
Amaro	100	100	-	-	-
Burji Special Wereda	-	-	-	-	-
Burji	-	-	-	-	-
Konso Special Wereda	100	100	-	-	-
Konso	100	100	-	-	-
Dirashe Special Wereda	-	-	-	-	-
Dirashe	-	-	-	-	-
Dawro Zone	100	74.32	19.93	1.28	4.48
Mareka	100	76.32	18.96	0.43	4.29
Gena Bosa	100	68.45	23.85	2.31	5.39
Loma	100	88.26	11.74	-	-
Isara	100	71.84	18.67	-	9.49
Tocha	100	65.61	26.89	4.11	3.39
Basketo Special Wereda	100	77.69	22.31	-	-
Basketo	100	77.69	22.31	-	-
Konta Special Wereda	100	79.13	18.29	-	2.57
Ela	100	79.13	18.29	-	2.57

TABLE 7-29: LIVESTOCK PRODUCT UTILIZATION - PERCENTAGE OF USES BY
REGION, ZONE, AND WEREDA
a) Both Rural and Urban Holdings

GEOGRAPHIC AREA	Total (%)	PERCENT OF BEEF UTILIZED FOR:			
		Household Consumption	Sale	Wages in Kind	Other
(S.N.N.P.R)	100	47.87	43.86	0.8	7.46
Gurage Zone	100	71.61	15.31	1.35	11.74
Goro	100	63.39	30.63	0.91	5.06
Ezha	100	86.77	11.49	-	1.74
Kokir Gedebano Gutaze	100	80.23	10.05	1.39	8.33
Sodo	100	34.92	30.24	0.04	34.81
Meskanena Mareko	100	55.73	32.4	-	11.87
Selti	100	91.4	2.38	-	6.22
Gumer	100	90.7	0.6	0.4	8.31
Cheha	100	81.92	14.01	-	4.07
Enemorna Eaner	100	77.22	11.96	-	10.82
Dalocha	100	39.48	19.85	-	40.67
Lanfro	100	70.57	10.68	11.63	7.12
Akilina Mohor	100	52.62	35.78	7.68	3.92
Aloch Wuriro	100	69.05	18.14	-	12.82
Endegan	100	79.71	17.33	-	2.96
Hadiya Zone	100	53.84	42.1	0.04	4.01
Misha(Konteb)	100	52.88	39	-	8.12
Lemo	100	49.11	50.68	0.13	0.09
Badawacho	100	57.12	27.01	-	15.87
Soro	100	59.17	40.83	-	-
Kembata Alaba Tembaro Zone	100	57.44	23.98	-	18.58
Omo Sheleko	100	46.99	51.55	-	1.46
Angacha	100	22.86	76.49	-	0.65
Kedida Gamela	-	-	-	-	-
Alaba	100	68.52	3.71	-	27.76
Kacha Bira	100	92.86	-	-	7.14
Sidama Zone	100	63.99	24.77	1.54	9.69
Shebedino	100	62.76	25.97	2.89	8.38
Awasa	100	52.38	33.21	-	14.41
Arbegona	100	63.85	21.21	0.86	14.08
Dale	100	46.1	48.93	0.22	4.74
Aleta Wendo	100	45.63	42.01	2.82	9.54
Dara	100	95.44	-	-	4.56
Hula	100	74.99	14.81	0.77	9.42
Bensa	100	84.29	9.09	2.14	4.48
Aroresa	100	60.62	10.49	-	28.89
Gedio Zone	100	13.04	86.27	0.03	0.67
Wenago	100	12.48	84.98	-	2.54
Yirgachefe	100	6.93	93.03	0.03	0.01
Kochere	100	13.41	86.59	-	-
Bule	100	56.35	41.9	0.25	1.51
Wolayita Zone	100	4.68	64.23	-	31.09
Sodo Zuria	100	0.77	99.23	-	-
Boloso Sore	100	-	2.33	-	97.67
Damot Gale	-	-	-	-	-
Damot Wayde	100	-	-	-	100
Kindo Koysa	100	8.08	66.13	-	25.79
Offa	100	6.18	93.82	-	-
Humbo	-	-	-	-	-
South Omo Zone	100	61.32	28.43	0.34	9.91
Selamago	100	59.44	37.56	1.04	1.95
Bako Gazer	100	57.95	33.75	-	8.3
Gelila	100	41.17	42.71	-	16.12
Hamer	100	62.24	22.68	-	15.08
Kuraz	100	50.44	47.19	-	2.37

TABLE 7. 29a CONT'D

GEOGRAPHIC AREA	Total (%)	PERCENT OF BEEF UTILIZED FOR:			
		Household Consumption	Sale	Wages in Kind	Other
Bena Tsemay	100	71.74	18.64	0.35	9.27
Shaka Zone	100	20.22	78.12	0.25	1.4
Masha	100	20.56	79.12	-	0.32
Anderacha	100	16.65	82.7	0.52	0.13
Yeki	100	27.11	67.62	-	5.27
Kaffa Zone	100	21.83	76.84	0.1	1.24
Telo	100	17.06	82.68	-	0.25
Cheta	100	17.86	82.14	-	-
Decha	100	16.66	81.31	-	2.03
Menjiwo	100	14.79	85.11	0.08	0.03
Gimbo	100	49.69	49.45	-	0.86
Gewata	100	30.53	65.87	-	3.6
Chena	100	17.04	82.41	-	0.55
Bitu	100	31.39	66.92	0.88	0.81
Gesha Daka	100	22.62	76.73	0.07	0.58
Saylem	100	30.56	63.57	0.43	5.44
Gamo Gofa Zone	100	42.51	49.11	0.91	7.47
Arba Minch Zuria	100	28.9	71.1	-	-
Boreda	100	16.83	83.17	-	-
Mirab Abaya	100	30.45	63.25	4.47	1.82
Chenchu	100	12.04	87.03	0.22	0.71
Kemba	100	39.07	48.83	0.27	11.83
Bonkie	100	60.33	15.79	1.72	22.17
Dita	100	66.58	33.42	-	-
Daramalo	100	50	50	-	-
Kucha	100	76.36	16.96	1.17	5.52
Gofa Zuria	100	30.06	69.94	-	-
Zala	100	39.99	25.02	-	35
Uba Deber Tsehay	100	50	16.45	4.17	29.38
Melekoza	100	23.65	73.73	0.52	2.1
Bench-Maji Zone	100	33.78	57.69	0.53	8
Shewa Bench	100	30.81	54.47	-	14.72
Bench	100	24.91	68.31	-	6.77
Bero	-	-	-	-	-
Maji	100	23.26	67.78	0.45	8.51
Menit Goldiya	100	60.16	22.66	-	17.18
Menit Shasha	100	57.93	27.85	-	14.22
Sheko	100	43.72	52.94	2.82	0.53
Yem Special Wereda	100	16.93	81.27	1.51	0.29
Yem	100	16.93	81.27	1.51	0.29
Amaro Special Wereda	100	52.13	43.39	-	4.48
Amaro	100	52.13	43.39	-	4.48
Burji Special Wereda	100	58.17	41.83	-	-
Burji	100	58.17	41.83	-	-
Konso Special Wereda	100	24.46	66.81	0.99	7.74
Konso	100	24.46	66.81	0.99	7.74
Dirashe Special Wereda	100	25.59	71.62	-	2.79
Dirashe	100	25.59	71.62	-	2.79
Dawro Zone	100	34.01	63.39	0.56	2.04
Mareka	100	33.21	65.47	0.48	0.84
Gena Bosa	100	40.28	54.88	-	4.84
Loma	100	44.75	51.52	0.39	3.34
Isara	100	43.03	55.39	0.2	1.38
Tocha	100	29.34	67.83	0.75	2.08
Basketo Special Wereda	100	13.81	82.27	-	3.92
Basketo	100	13.81	82.27	-	3.92
Konta Special Wereda	100	45.69	54.17	0.15	-
Ela	100	45.69	54.17	0.15	-

b) Rural Holdings

GEOGRAPHIC AREA	Total (%)	PERCENT OF BEEF UTILIZED FOR:			
		Household Consumption	Sale	Wages in Kind	Other
(S.N.N.P.R)	100	47.93	43.8	0.8	7.48
Gurage Zone	100	71.64	15.27	1.35	11.74
Goru	100	63.51	30.51	0.92	5.06
Ezha	100	86.77	11.49	-	1.74
Kokir Gedebano Gutaze	100	80.23	10.05	1.39	8.33
Sodo	100	34.63	30.09	-	35.28
Meskanena Mareko	100	55.1	33.44	-	11.46
Selti	100	91.4	2.38	-	6.22
Gumer	100	90.7	0.6	0.4	8.31
Cheha	100	81.92	14.01	-	4.07
Enemorna Ener	100	77.22	11.96	-	10.82
Dalocha	100	39.34	19.9	-	40.76
Lanfuro	100	70.57	10.68	11.63	7.12
Akililna Mohr	100	52.62	35.78	7.68	3.92
Alicho Woriro	100	69.05	18.14	-	12.82
Endegagn	100	79.71	17.33	-	2.96
Hadiya Zone	100	54.01	41.95	-	4.04
Misha	100	52.61	39.22	-	8.16
Lemo	100	49.69	50.31	-	-
Badawacho	100	57.12	27.01	-	15.87
Soro	100	59.17	40.83	-	-
Kembata Alaba Tembaro Zone	100	57.6	23.7	-	18.7
Omo Sheleko	100	45.81	54.19	-	-
Angacha	100	22.8	76.52	-	0.67
Kedida Gamela	-	-	-	-	-
Alaba	100	68.49	3.72	-	27.8
Kacha Bira	100	92.86	-	-	7.14
Sidama Zone	100	63.95	24.83	1.55	9.68
Shebedino	100	62.73	26.02	2.9	8.36
Awasa	100	51.97	33.55	-	14.48
Arbegona	100	63.85	21.21	0.86	14.08
Dale	100	46.05	49	0.22	4.73
Aleta Wendo	100	45.57	42.06	2.83	9.55
Dara	100	95.44	-	-	4.56
Hula	100	75.02	14.86	0.77	9.35
Bensa	100	84.27	9.1	2.15	4.48
Aroresa	100	60.62	10.49	-	28.89
Gedio Zone	100	11.79	87.64	-	0.57
Wenago	100	11.07	86.27	-	2.66
Yirgachefe	100	6.59	93.41	-	-
Kochere	100	11.96	88.04	-	-
Bule	100	53.42	46.58	-	-
Wolayita Zone	100	4.66	63.94	-	31.4
Sodo Zuria	100	-	100	-	-
Boloso Sore	100	-	-	-	100
Damot Gale	-	-	-	-	-
Damot Wayde	100	-	-	-	100
Kindo Koysha	100	8.08	66.13	-	25.79
Offa	100	6.18	93.82	-	-
Humbo	-	-	-	-	-
South Omo Zone	100	61.43	28.28	0.34	9.95
Selamago	100	59.44	37.56	1.04	1.95
Bako Gazer	100	58.7	32.83	-	8.47
Gelila	100	41.17	42.71	-	16.12
Hamer	100	62.22	22.67	-	15.1
Bena Tsemay	100	71.74	18.64	0.35	9.27

TABLE 7. 29b CONT'D

GEOGRAPHIC AREA	Total (%)	PERCENT OF BEEF UTILIZED FOR:			
		Household Consumption	Sale	Wages in Kind	Other
Shaka Zone	100	20.31	78.02	0.26	1.42
Masha	100	20.78	78.89	-	0.33
Anderacha	100	16.61	82.74	0.53	0.13
Yeki	100	27.44	67.14	-	5.42
Kaffa Zone	100	21.85	76.85	0.1	1.21
Telo	100	17.17	82.58	-	0.25
Cheta	100	17.86	82.14	-	-
Decha	100	16.63	81.33	-	2.04
Menjiwo	100	14.79	85.11	0.08	0.03
Gimbo	100	50.64	49.36	-	-
Gewata	100	30.53	65.87	-	3.6
Chena	100	16.97	82.55	-	0.48
Bitu	100	31.39	66.92	0.88	0.81
Gesha Daka	100	22.62	76.73	0.07	0.58
Saylem	100	30.56	63.57	0.43	5.44
Gamo Gofa Zone	100	42.32	49.26	0.9	7.52
Arba Minch Zuria	100	21.83	78.17	-	-
Boreda	100	16.83	83.17	-	-
Mirab Abaya	100	30.42	63.28	4.48	1.83
Chencha	100	11.89	87.37	-	0.74
Kemba	100	39.07	48.83	0.27	11.83
Bonkie	100	60.29	15.75	1.72	22.23
Dita	100	66.92	33.08	-	-
Daramalo	100	50	50	-	-
Kucha	100	76.5	16.99	1.17	5.34
Gofa Zuria	100	29.86	70.14	-	-
Zala	100	39.99	25.02	-	35
Uba Deber Tsehay	100	50	16.45	4.17	29.38
Melekoza	100	23.65	73.73	0.52	2.1
Bench-Maji Zone	100	33.98	57.51	0.53	7.98
Shewa Bench	100	30.81	54.47	-	14.72
Bench	100	24.95	68.37	-	6.68
Bero	-	-	-	-	-
Maji	100	23.58	67.32	0.46	8.64
Menit Goldiya	100	60.16	22.66	-	17.18
Menit Shasha	100	57.93	27.85	-	14.22
Sheko	100	43.72	52.94	2.82	0.53
Yem Special Wereda	100	16.93	81.27	1.51	0.29
Yem	100	16.93	81.27	1.51	0.29
Amaro Special Wereda	100	52.31	43.2	-	4.5
Amaro	100	52.31	43.2	-	4.5
Burji Special Wereda	100	60.06	39.94	-	-
Burji	100	60.06	39.94	-	-
Konso Special Wereda	100	24.56	66.55	1.01	7.88
Konso	100	24.56	66.55	1.01	7.88
Dirashe Special Wereda	100	25.77	71.41	-	2.82
Dirashe	100	25.77	71.41	-	2.82
Dawro Zone	100	34.04	63.37	0.54	2.04
Mareka Wereda	100	33.36	65.3	0.48	0.85
Gena Bosa Wereda	100	40.28	54.88	-	4.84
Gedo Walcha Wereda	100	44.75	51.52	0.39	3.34
Isara Wereda	100	44.31	54.05	0.2	1.43
Gorka Bersa Wereda	100	29.19	68.01	0.71	2.08
Basketo Special Wereda	100	13.81	82.27	-	3.92
Basketo	100	13.81	82.27	-	3.92
Konta Special Wereda	100	45.9	53.95	0.15	-
ELA	100	45.9	53.95	0.15	-

c) Urban Holdings

GEOGRAPHIC AREA	Total (%)	PERCENT OF BEEF UTILIZED FOR:			
		Household Consumption	Sale	Wages in Kind	Other
(S.N.N.P.R)	100	39.63	54.66	0.79	4.92
Gurage Zone	100	62.99	24.77	0.81	11.43
Goro	100	47.26	48.07	-	4.67
Ezha	-	-	-	-	-
Kokir Gedebano Gutaze	-	-	-	-	-
Sodo	100	55.92	41.41	2.68	-
Meskanena Mareko	100	66.64	14.31	-	19.05
Selti	-	-	-	-	-
Gumer	-	-	-	-	-
Cheha	-	-	-	-	-
Enemorna Eaner	-	-	-	-	-
Dalocha	100	100	-	-	-
Lanfro	-	-	-	-	-
Hadiya Zone	100	41.33	53.3	3.08	2.29
Misha(Konteb)	100	100	-	-	-
Lemo	100	33.4	60.51	3.5	2.6
Badawacho	-	-	-	-	-
Soro	-	-	-	-	-
Kembata Alaba Tembaro Zone	100	39.64	54.69	0.34	5.33
Omo Sheleko	100	70.02	-	-	29.98
Angacha	100	25	75	-	-
Kedida Gamela	-	-	-	-	-
Alaba	100	89.29	-	2.68	8.04
Kacha Bira	-	-	-	-	-
Sidama Zone	100	81.04	1.85	-	17.11
Shebedino	100	74.76	6.98	-	18.26
Awasa	100	91.93	-	-	8.07
Arbegona	-	-	-	-	-
Dale	100	83.2	-	-	16.8
Aleta Wendo	100	100	-	-	-
Dara	-	-	-	-	-
Hula	100	66.67	-	-	33.33
Bensa	100	98.15	-	-	1.85
Aroresa	-	-	-	-	-
Gedio Zone	100	52.57	42.82	1.05	3.57
Wenago	100	43.7	56.3	-	-
Yirgachefe	100	28.08	69.29	1.97	0.66
Kochere	100	62.1	37.9	-	-
Bule	100	82.56	-	2.45	14.99
Wolayita zone	100	7.59	92.41	-	-
Sodo Zuria	100	10	90	-	-
Boloso Sore	100	-	100	-	-
Damot Gale	-	-	-	-	-
Damot Wayde	-	-	-	-	-
Kindo Koysha	-	-	-	-	-
Offa	-	-	-	-	-
Humbo	-	-	-	-	-
South Omo Zone	100	40.8	58.32	-	0.89
Selamago	-	-	-	-	-
Bako Gazer	100	22.48	77.52	-	-
Hamer	100	72.42	27.58	-	-
Kuraz	100	50.44	47.19	-	2.37

TABLE 7. 29c CONT'D

GEOGRAPHIC AREA	Total (%)	PERCENT OF BEEF UTILIZED FOR:			
		Household Consumption	Sale	Wages in Kind	Other
Shaka Zone	100	13.86	86.14	-	-
Masha	100	5	95	-	-
Anderacha	100	25.05	74.95	-	-
Yeki	100	15.11	84.89	-	-
Kaffa Zone	100	15.37	75.04	-	9.59
Telo	100	6.26	93.74	-	-
Decha	100	25.02	74.98	-	-
Menjiwo	-	-	-	-	-
Gimbo	100	17.11	52.77	-	30.12
Gewata	-	-	-	-	-
Chena	100	20.91	75	-	4.09
Bitu	-	-	-	-	-
Gesha Daka	-	-	-	-	-
Saylem	-	-	-	-	-
Gamo Gofa Zone	100	60.75	34.92	1.51	2.82
Arba Minch Zuria	100	82.27	17.73	-	-
Boreda	-	-	-	-	-
Mirab Abaya	100	100	-	-	-
Chencha	100	15.96	78.07	5.97	-
Kemba	-	-	-	-	-
Bonkie	100	72.05	27.95	-	-
Dita	100	-	100	-	-
Daramalo	-	-	-	-	-
Kucha	100	10.09	-	-	89.91
Gofa Zuria	100	64.87	35.13	-	-
Zala	-	-	-	-	-
Uba Deber Tsehay	-	-	-	-	-
Melekoza	-	-	-	-	-
Bench-Maji Zone	100	15.82	74.89	-	9.29
Shewa Bench	-	-	-	-	-
Bench	100	15.38	55.51	-	29.11
Bero	-	-	-	-	-
Maji	100	15.91	78.4	-	5.69
Menit Goldiya	-	-	-	-	-
Menit Shasha	-	-	-	-	-
Sheko	-	-	-	-	-
Yem Special Wereda	-	-	-	-	-
Yem	-	-	-	-	-
Amaro Special Wereda	100	14.76	85.24	-	-
Amaro	100	14.76	85.24	-	-
Burji Special Wereda	100	10	90	-	-
Burji	100	10	90	-	-
Konso Special Wereda	100	19.46	80.54	-	-
Konso	100	19.46	80.54	-	-
Dirashe Special Wereda	100	7.62	92.38	-	-
Dirashe	100	7.62	92.38	-	-
Dawro Zone	100	29.81	66.13	3.12	0.94
Mareka	100	13.93	86.07	-	-
Gena Bosa	-	-	-	-	-
Loma	-	-	-	-	-
Isara	100	10	90	-	-
Tocha	100	49.39	42.03	6.59	1.99
Basketo Special Wereda	-	-	-	-	-
Basketo	-	-	-	-	-
Konta Special Wereda	100	4.96	95.04	-	-
Ela	100	4.96	95.04	-	-

TABLE 7-30: LIVESTOCK PRODUCT UTILIZATION - PERCENTAGE OF USES BY
REGION, ZONE, AND WEREDA
a) Both Rural and Urban Holdings

EOGRAPHIC AREA	Total (%)	PERCENT OF GOAT MEAT/MUTTON UTILIZED FOR:			
		Household Consumption	Sale	Wages in Kind	Other
(S.N.N.P.R)	100	75.21	20.37	0.16	4.26
Gurage Zone	100	89.95	3.3	0.1	6.66
Goro	100	84.71	8.7	-	6.6
Ezha	100	73.95	24.43	-	1.62
Kokir Gedebrano Gutaze	100	95.01	1.33	-	3.66
Sodo	100	92.02	2.67	-	5.3
Meskanena Mareko	100	90.63	1.5	0.01	7.86
Selti	100	93.49	0.71	0.24	5.56
Gumer	100	91.23	2.28	-	6.48
Cheha	100	78.51	12.97	-	8.52
Enemorna Eaner	100	76.74	8.52	-	14.74
Dalocha	100	89.93	0.05	-	10.02
Lanfro	100	91.08	1.47	-	7.45
Akilina Mohor	100	82.63	9.64	1.51	6.22
Aloch Wuriro	100	98.93	1.07	-	-
Endegan	100	89	9.73	-	1.27
Hadiya Zone	100	94.81	2.19	-	3
Misha(Konteb)	100	97.21	0.8	-	1.99
Lemo	100	94.11	3.36	-	2.53
Badawacho	100	73.57	8.9	-	17.53
Soro	100	96.19	1.01	0.02	2.78
Kembata Alaba Tembaro Zone	100	90.04	5.92	0.56	3.48
Omo Sheleko	100	93.2	5.9	-	0.9
Angacha	100	70.99	28.1	-	0.92
Kedida Gamela	100	85.83	14.17	-	-
Alaba	100	92.29	1.97	0.84	4.89
Kacha Bira	100	99.09	0.91	-	-
Sidama Zone	100	87.36	5.48	0.28	6.87
Shebedino	100	88.57	3.62	0.24	7.57
Awasa	100	87.86	2.97	-	9.18
Arbegona	100	93.6	-	0.47	5.94
Dale	100	75.84	18.88	1.36	3.92
Aleta Wendo	100	74.98	18.7	0.02	6.3
Dara	100	91.44	3.09	-	5.47
Hula	100	86.59	4.39	0.23	8.8
Bensa	100	97	0.08	-	2.92
Aroresa	100	72.73	9.49	0.79	16.99
Gedio Zone	100	71.51	23.27	0.01	5.21
Wenago	100	80.5	11.3	0.02	8.18
Yirgacheffe	100	72.8	24.29	0.03	2.88
Kochere	100	39.46	58.36	-	2.18
Bule	100	89.02	4.15	0.01	6.83
Wolayita Zone	100	48.42	33.61	-	17.96
Sodo Zuria	100	61.22	23.53	-	15.25
Boloso Sore	100	97.41	1.62	-	0.97
Damot Gale	100	63.16	14.3	-	22.54
Damot Wayde	100	68.2	13.71	-	18.09
Kindo Koysha	100	18.65	60.49	0.01	20.84
Offa	100	71.25	28.75	-	-
Humbo	100	84.19	6.05	-	9.76
South Omo Zone	100	86.64	5.91	0.12	7.33
Selamago	100	53.11	41.07	1.77	4.05
Bako Gazer	100	88.2	3.73	0.02	8.06
Gelila	100	88.58	6.02	0.04	5.36
Hamer	100	85.78	4.96	0.07	9.18

TABLE 7. 30a CONT'D

GEOGRAPHIC AREA	Total (%)	PERCENT OF GOAT MEAT/MUTTON UTILIZED FOR:			
		Household Consumption	Sale	Wages in Kind	Other
Kuraz	100	54.86	42.43	-	2.71
Bena Tsemay	100	93.47	1.79	0.05	4.69
Shaka Zone	100	68.99	26.39	0.19	4.44
Masha	100	64.79	33.5	-	1.72
Anderacha	100	48.58	49.55	-	1.88
Yeki	100	80.92	11.45	0.38	7.25
Kaffa Zone	100	53.7	44.87	0.07	1.36
Telo	100	44.2	54.84	-	0.97
Cheta	100	39.99	59.23	-	0.77
Decha	100	40.95	57.87	0.02	1.16
Menjiwo	100	42.92	56.12	-	0.96
Gimbo	100	82.09	16.43	0.52	0.96
Gewata	100	62.12	36.64	0.2	1.04
Chena	100	69.17	28.12	0.04	2.68
Bitu	100	73.25	22.7	0.28	3.77
Gesha Daka	100	51.28	48.31	0.03	0.39
Saylem	100	75.41	22.11	0.1	2.38
Gamo Gofa Zone	100	78.9	18.29	0.27	2.53
Arba Minch Zuria	100	83.61	16.36	0.01	0.02
Boreda	100	60.59	37.47	-	1.94
Mirab Abaya	100	39.34	60.15	-	0.51
Chencha	100	98.36	1.18	0.14	0.32
Kemba	100	80.54	15.15	0.04	4.28
Bonkie	100	92.69	3.93	-	3.37
Dita	100	97.06	2.17	0.14	0.63
Daramalo	100	95.44	0.4	-	4.16
Kucha	100	88.18	6.25	-	5.57
Gofa Zuria	100	56.44	39.73	-	3.83
Zala	100	81.23	13.39	-	5.38
Uba Deber Tsehay	100	77.24	16.87	0.87	5.02
Melekoza	100	60.63	34.73	1	3.65
Bench-Maji Zone	100	81.65	14.61	0.03	3.72
Shewa Bench	100	79.22	18.33	-	2.45
Bench	100	82.08	12.62	-	5.3
Bero	100	34.98	63.6	-	1.41
Maji	100	67.91	27.26	-	4.83
Menit Goldiya	100	89.56	4.67	0.28	5.49
Menit Shasha	100	95.22	2.5	-	2.28
Sheko	100	80.87	16.48	0.04	2.6
Yem Special Wereda	100	39.84	51.71	-	8.45
Yem	100	39.84	51.71	-	8.45
Amaro Special Wereda	100	95.38	1.9	-	2.72
Amaro	100	95.38	1.9	-	2.72
Burji Special Wereda	100	88.16	6.02	-	5.82
Burji	100	88.16	6.02	-	5.82
Konso Special Wereda	100	52.21	44.61	0.43	2.75
Konso	100	52.21	44.61	0.43	2.75
Dirashe Special Wereda	100	62.26	36.33	-	1.41
Dirashe	100	62.26	36.33	-	1.41
Dawro Zone	100	63.54	33.46	0.25	2.75
Mareka	100	64.58	33.26	0.07	2.09
Gena Bosa	100	71.92	10.22	-	17.86
Loma	100	75.43	21.95	-	2.62
Isara	100	58.75	40.8	-	0.44
Tocha	100	53.13	44.22	0.75	1.9
Basketo Special Wereda	100	55.38	43.13	0.2	1.28
Basketo	100	55.38	43.13	0.2	1.28
Konta Special Wereda	100	41.16	56.43	0.19	2.22
Ela	100	41.16	56.43	0.19	2.22

b) Rural Holdings

GEOGRAPHIC AREA	Total (%)	PERCENT OF GOAT MEAT/MUTTON UTILIZED FOR:			
		Household Consumption	Sale	Wages in Kind	Other
(S.N.N.P.R)	100	75.11	20.45	0.16	4.28
Gurage Zone	100	89.99	3.32	0.1	6.59
Goru	100	84.56	8.76	-	6.68
Ezha	100	73.95	24.43	-	1.62
Kokir Gedebano Gutaze	100	95.01	1.33	-	3.66
Sodo	100	91.94	2.7	-	5.36
Meskanena Mareko	100	91.81	1.24	-	6.95
Selti	100	93.4	0.72	0.24	5.64
Gumer	100	91.16	2.3	-	6.54
Cheha	100	78.41	13.08	-	8.5
Enemorna Ener	100	76.68	8.54	-	14.77
Dalocha	100	89.88	-	-	10.12
Lanfuro	100	91.09	1.51	-	7.4
Akililna Mohr	100	82.63	9.64	1.51	6.22
Alicho Woriro	100	98.93	1.07	-	-
Endegagn	100	89	9.73	-	1.27
Hadiya Zone	100	95.05	1.92	-	3.04
Misha	100	97.25	0.83	-	1.93
Lemo	100	94.18	3.25	-	2.57
Badawacho	100	73.35	8.98	-	17.68
Soro	100	97.13	-	-	2.87
Kembata Alaba Tembaro Zone	100	90.08	5.82	0.57	3.53
Omo Sheleko	100	92.92	6.25	-	0.83
Angacha	100	71.19	28.02	-	0.79
Kedida Gamela	100	83.98	16.02	-	-
Alaba	100	92.21	1.99	0.85	4.95
Kacha Bira	100	100	-	-	-
Sidama Zone	100	87.34	5.48	0.28	6.89
Shebedino	100	88.56	3.63	0.24	7.57
Awasa	100	87.73	2.89	-	9.38
Arbegona	100	93.7	-	0.48	5.82
Dale	100	75.53	19.1	1.34	4.02
Aleta Wendo	100	74.66	19.01	-	6.33
Dara	100	91.41	3.11	-	5.49
Hula	100	86.57	4.45	0.23	8.75
Bensa	100	97.07	-	-	2.93
Aroresa	100	72.73	9.49	0.79	16.99
Gedio Zone	100	70.95	23.71	-	5.33
Wenago	100	78.77	12.07	-	9.16
Yirgachefe	100	73.21	23.97	-	2.82
Kochere	100	38.77	59.02	-	2.21
Bule	100	89.05	4.1	-	6.84
Wolayita Zone	100	47.72	33.72	-	18.56
Sodo Zuria	-	-	-	-	-
Boloso Sore	100	100	-	-	-
Damot Gale	100	60.87	15.35	-	23.77
Damot Wayde	100	68.26	13.51	-	18.23
Kindo Koysha	100	17.7	60.71	-	21.59
Offa	100	73.21	26.79	-	-
Humbo	100	84.58	5.55	-	9.87
South Omo Zone	100	86.91	5.58	0.1	7.41
Selamago	100	53.05	41.17	1.78	4
Bako Gazer	100	88.28	3.52	-	8.2
Gelila	100	88.58	6.02	0.04	5.36
Hamer	100	86.15	4.55	0.02	9.27
Bena Tsemay	100	93.47	1.79	0.05	4.69

TABLE 7. 30b CONT'D

GEOGRAPHIC AREA	Total (%)	PERCENT OF GOAT MEAT/MUTTON UTILIZED FOR:			
		Household Consumption	Sale	Wages in Kind	Other
Shaka Zone	100	69.46	25.88	0.19	4.47
Masha	100	65.95	32.33	-	1.72
Anderacha	100	48.19	49.91	-	1.9
Yeki	100	81.38	10.96	0.39	7.28
Kaffa Zone	100	53.57	45.02	0.08	1.34
Telo	100	43.97	55.06	-	0.97
Cheta	100	39.99	59.23	-	0.77
Decha	100	40.86	57.97	0.02	1.14
Menjiwo	100	42.92	56.12	-	0.96
Gimbo	100	81.97	16.64	0.55	0.83
Gewata	100	62.2	36.56	0.2	1.04
Chena	100	69.62	27.73	0.04	2.62
Bitu	100	73.41	22.52	0.29	3.78
Gesha Daka	100	51.22	48.37	0.03	0.39
Saylem	100	75.26	22.25	0.1	2.39
Gamo Gofa Zone	100	78.61	18.54	0.27	2.57
Arba Minch Zuria	100	82.93	17.07	-	-
Boreda	100	60.59	37.47	-	1.94
Mirab Abaya	100	39.01	60.47	-	0.52
Chencha	100	98.6	0.96	0.13	0.31
Kemba	100	80.54	15.15	0.04	4.28
Bonkie	100	92.64	3.96	-	3.4
Dita	100	97.08	2.15	0.14	0.63
Daramalo	100	95.56	-	-	4.44
Kucha	100	87.86	6.42	-	5.72
Gofa Zuria	100	55.21	40.91	-	3.88
Zala	100	81.23	13.39	-	5.38
Uba Deber Tsehay	100	77.34	16.74	0.87	5.04
Melekoza	100	60.49	34.87	1	3.64
Bench-Maji Zone	100	81.75	14.43	0.03	3.79
Shewa Bench	100	80.11	17.38	-	2.51
Bench	100	81.77	12.84	-	5.38
Bero	100	26.13	73.87	-	-
Maji	100	66.88	28	-	5.13
Menit Goldiya	100	89.92	3.86	0.3	5.92
Menit Shasha	100	95.19	2.54	-	2.27
Sheko	100	80.78	16.55	0.04	2.62
Yem Special Wereda	100	39.24	52.23	-	8.53
Yem	100	39.24	52.23	-	8.53
Amaro Special Wereda	100	95.41	1.87	-	2.72
Amaro	100	95.41	1.87	-	2.72
Burji Special Wereda	100	87.94	6.13	-	5.93
Burji	100	87.94	6.13	-	5.93
Konso Special Wereda	100	52.22	44.65	0.43	2.7
Konso	100	52.22	44.65	0.43	2.7
Dirashe Special Wereda	100	62.01	36.62	-	1.37
Dirashe	100	62.01	36.62	-	1.37
Dawro Zone	100	63.51	33.46	0.23	2.79
Mareka Wereda	100	64.17	33.61	-	2.22
Gena Bosa Wereda	100	71.92	10.22	-	17.86
Gedo Walcha Wereda	100	75.43	21.95	-	2.62
Isara Wereda	100	59.6	40.16	-	0.24
Gorka Bersa Wereda	100	53.07	44.29	0.76	1.89
Basketo Special Wereda	100	53.91	45.04	0.21	0.84
Basketo	100	53.91	45.04	0.21	0.84
Konta Special Wereda	100	40.73	56.97	0.2	2.11
ELA	100	40.73	56.97	0.2	2.11

c) Urban Holdings

GEOGRAPHIC AREA	Total (%)	PERCENT OF GOAT MEAT/MUTTON UTILIZED FOR:			
		Household Consumption	Sale	Wages in Kind	Other
(S.N.N.P.R)	100	79.94	16.43	0.25	3.38
Gurage Zone	100	88.3	2.33	0.05	9.31
Goro	100	95.35	4.15	-	0.5
Ezha	-	-	-	-	-
Kokir Gedebano Gutaze	-	-	-	-	-
Sodo	100	100	-	-	-
Meskanena Mareko	100	82.92	3.23	0.08	13.78
Selti	100	100	-	-	-
Gumer	100	100	-	-	-
Cheha	100	89.87	-	-	10.13
Enemorna Eaner	100	100	-	-	-
Dalocha	100	93.18	2.82	-	4.01
Lanfro	100	90.84	-	-	9.16
Hadiya Zone	100	88.68	9.24	0.1	1.99
Misha(Konteb)	100	96.24	-	-	3.76
Lemo	100	92.72	5.48	-	1.8
Badawacho	100	100	-	-	-
Soro	100	65.54	33.95	0.52	-
Kembata Alaba Tembaro Zone	100	88.68	9.93	-	1.39
Omo Sheleko	100	98.02	-	-	1.98
Angacha	100	66.47	29.8	-	3.73
Kedida Gamela	100	100	-	-	-
Alaba	100	100	-	-	-
Kacha Bira	100	66.51	33.49	-	-
Sidama Zone	100	88.47	5.48	0.48	5.57
Shebedino	100	92.44	-	0.69	6.87
Awasa	100	90.12	4.33	-	5.55
Arbegona	100	90.77	-	-	9.23
Dale	100	84.82	12.29	1.91	0.99
Aleta Wendo	100	87.16	6.91	0.72	5.2
Dara	100	100	-	-	-
Hula	100	87.73	-	-	12.27
Bensa	100	68.46	31.54	-	-
Aroresa	-	-	-	-	-
Gedio Zone	100	88.71	9.68	0.38	1.23
Wenago	100	94.83	4.88	0.19	0.1
Yirgachefe	100	54.29	39.01	1.39	5.31
Kochere	100	90.91	9.09	-	-
Bule	100	84.74	8.98	0.91	5.38
Wolayita Zone	100	64.33	31.21	0.11	4.36
Sodo Zuria	100	61.22	23.53	-	15.25
Boloso Sore	100	84.84	9.47	-	5.69
Damot Gale	100	94.11	-	-	5.89
Damot Wayde	100	60.96	39.04	-	-
Kindo Koysha	100	45.24	54.48	0.29	-
Offa	100	56.09	43.91	-	-
Humbo	100	50	50	-	-
South Omo Zone	100	69.07	27.85	1.35	1.73
Selamago	100	59.94	30.02	-	10.04
Bako Gazer	100	83.48	15.36	0.9	0.25
Hamer	100	58.09	35.61	3.7	2.59
Kuraz	100	54.86	42.43	-	2.71

TABLE 7. 30c CONT'D

GEOGRAPHIC AREA	Total (%)	PERCENT OF GOAT MEAT/MUTTON UTILIZED FOR:			
		Household Consumption	Sale	Wages in Kind	Other
Shaka Zone	100	48.78	48.22	-	3
Masha	100	36.01	62.35	-	1.63
Anderacha	100	80.57	19.43	-	-
Yeki	100	55.73	38.54	-	5.72
Kaffa Zone	100	69.28	27.68	-	3.04
Telo	100	74.83	25.17	-	-
Decha	100	69.16	25.65	-	5.19
Menjiwo	100	50	50	-	-
Gimbo	100	83.86	13.26	-	2.88
Gewata	100	5	95	-	-
Chena	100	56.65	38.89	-	4.46
Bitu	100	25.03	74.97	-	-
Gesha Daka	100	77.64	22.36	-	-
Saylem	100	100	-	-	-
Gamo Gofa Zone	100	92.56	6.63	0.1	0.72
Arba Minch Zuria	100	92	7.64	0.08	0.28
Boreda	-	-	-	-	-
Mirab Abaya	100	100	-	-	-
Chencha	100	92.26	6.78	0.35	0.61
Kemba	-	-	-	-	-
Bonkie	100	100	-	-	-
Dita	100	92.83	7.17	-	-
Daramalo	100	93.73	6.27	-	-
Kucha	100	100	-	-	-
Gofa Zuria	100	90.91	6.88	-	2.21
Zala	-	-	-	-	-
Uba Deber Tsehay	100	50	50	-	-
Melekoza	100	94.29	-	-	5.71
Bench-Maji Zone	100	78.82	19.26	-	1.92
Shewa Bench	100	43.23	56.77	-	-
Bench	100	93.19	4.63	-	2.17
Bero	100	89.83	-	-	10.17
Maji	100	76.99	20.79	-	2.22
Menit Goldiya	100	85.06	14.94	-	-
Menit Shasha	100	97.51	-	-	2.49
Sheko	100	92.98	7.02	-	-
Yem Special Wereda	100	100	-	-	-
Yem	100	100	-	-	-
Amaro Special Wereda	100	88.91	7.96	-	3.12
Amaro	100	88.91	7.96	-	3.12
Burji Special Wereda	100	93.33	3.33	-	3.33
Burji	100	93.33	3.33	-	3.33
Konso Special Wereda	100	52.03	42.91	0.4	4.66
Konso	100	52.03	42.91	0.4	4.66
Dirashe Special Wereda	100	70.2	27.02	-	2.78
Dirashe	100	70.2	27.02	-	2.78
Dawro Zone	100	64.43	33.39	0.9	1.29
Mareka	100	70.91	27.87	1.22	-
Gena Bosa	-	-	-	-	-
Loma	-	-	-	-	-
Isara	100	33.33	60	-	6.67
Tocha	100	57.55	39.14	-	3.31
Basketo Special Wereda	100	75.2	17.59	-	7.21
Basketo	100	75.2	17.59	-	7.21
Konta Special Wereda	100	56.25	37.96	-	5.79
Ela	100	56.25	37.96	-	5.79

TABLE 7-31: LIVESTOCK PRODUCT UTILIZATION - PERCENTAGE OF USES BY REGION, ZONE, AND WEREDA

a) Both Rural and Urban Holdings

GEOGRAPHIC AREA	Total (%)	PERCENT OF EGGS UTILIZED FOR:			
		Household Consumption	Sale	Wages in Kind	Other
(S.N.N.P.R)	100	31.92	30.59	0.07	37.43
Gurage Zone	100	43.56	22.56	0.1	33.78
Goro	100	40.82	19.11	0.1	39.96
Ezha	100	62.65	23.37	0.01	13.97
Kokir Gedebrano Gutaze	100	62.21	23.38	-	14.41
Sodo	100	32.27	20.35	-	47.38
Meskanena Mareko	100	36.54	21.03	-	42.44
Selti	100	29.64	27.41	-	42.96
Gumer	100	51.85	28.48	0.05	19.62
Cheha	100	53.07	26.24	0.26	20.44
Enemorna Eaner	100	52.55	20.63	0.44	26.37
Dalocha	100	27.62	24.04	0.1	48.24
Lanfiro	100	36.58	12.01	-	51.42
Akilina Mohor	100	59.91	23.35	0.23	16.51
Aloch Wuriro	100	45.02	25.35	0.13	29.51
Endegan	100	45.12	15.58	0.22	39.09
Hadiya Zone	100	26.79	15.64	0.03	57.54
Misha(Konteb)	100	28.07	10.3	-	61.63
Lemo	100	34.93	24.4	0.09	40.59
Badawacho	100	16.86	8.87	-	74.27
Soro	100	21.63	13.91	-	64.45
Kembata Alaba Tembaro Zone	100	29.22	21.55	0.03	49.19
Omo Sheleko	100	15.52	16.69	-	67.79
Angacha	100	39.15	31.1	0.19	29.56
Kedida Gamela	100	32.93	25.08	-	42
Alaba	100	29.36	16.03	-	54.61
Kacha Bira	100	27.7	21.87	-	50.43
Sidama Zone	100	31.78	39.48	0.04	28.7
Shebedino	100	21.17	34.91	-	43.92
Awasa	100	30.2	34.58	-	35.22
Arbegona	100	41.99	42.48	-	15.53
Dale	100	32.15	45.17	0.09	22.59
Aleta Wendo	100	38.08	40.11	-	21.81
Dara	100	22.69	43.98	0.01	33.31
Hula	100	33.23	41.6	-	25.17
Bensa	100	47.3	37.38	0.36	14.96
Aroresa	100	43.83	44.6	-	11.57
Gedio Zone	100	34.52	34.85	0.05	30.58
Wenago	100	26.55	29.71	0.01	43.74
Yirgacheffe	100	38	45.47	0.05	16.49
Kochere	100	35.29	31.96	-	32.75
Bule	100	39.65	31.43	0.26	28.66
Wolayita Zone	100	18.03	33.17	0.11	48.68
Sodo Zuria	100	25.65	39.38	-	34.96
Boloso Sore	100	19.02	42.02	-	38.96
Damot Gale	100	13.59	20.06	0.12	66.23
Damot Wayde	100	8.86	11.23	0.23	79.68
Kindo Koysha	100	21.07	62.54	-	16.39
Offa	100	20.18	54.02	0.44	25.35
Humbo	100	27.14	25.74	0.05	47.07
South Omo Zone	100	41.43	40.47	0.17	17.93
Selamago	100	34.48	51.02	1.74	12.76
Bako Gazer	100	45.5	33.86	0.13	20.51

TABLE 7. 31a CONT'D

GEOGRAPHIC AREA	Total (%)	PERCENT OF EGGS UTILIZED FOR:			
		Household Consumption	Sale	Wages in Kind	Other
Gelila	100	43.59	47.73	0.06	8.62
Hamer	100	55.91	39.97	-	4.12
Kuraz	100	61.25	19.22	-	19.52
Bena Tsemay	100	11.8	73.55	0.02	14.62
Shaka Zone	100	38.38	25.92	0.01	35.7
Masha	100	36.2	29.17	0.03	34.6
Anderacha	100	33.33	28	-	38.67
Yeki	100	40.36	24.26	-	35.38
Kaffa Zone	100	29.35	20.96	0.04	49.65
Telo	100	32.64	20.1	-	47.26
Cheta	100	26.83	14.49	-	58.68
Decha	100	29.63	20.76	0.15	49.46
Menjiwo	100	25.33	23.41	-	51.26
Gimbo	100	30.2	18.27	-	51.53
Gewata	100	34.66	20.05	0.04	45.25
Chena	100	22.58	15.14	0.02	62.27
Bitu	100	35.08	24.49	0.07	40.36
Gesha Daka	100	32.35	32.65	-	35
Saylem	100	40.25	32.22	0.04	27.49
Gamo Gofa Zone	100	31.36	53.36	0.12	15.16
Arba Minch Zuria	100	40.64	53.76	0.15	5.46
Boreda	100	28.4	60.97	-	10.63
Mirab Abaya	100	39.88	52.28	-	7.84
Chencha	100	36.59	61.78	0.34	1.29
Kemba	100	19.59	74.86	0.47	5.08
Bonkie	100	27.45	69.28	0.27	3.01
Dita	100	19.24	78.44	0.05	2.26
Daramalo	100	28.92	58.34	-	12.74
Kucha	100	18.77	47.21	0.19	33.83
Gofa Zuria	100	35.1	50.61	-	14.29
Zala	100	27.54	67.24	-	5.22
Uba Deber Tsehay	100	39.56	43.85	0.16	16.43
Melekoza	100	30.85	30.05	-	39.1
Bench-Maji Zone	100	24.34	30.08	0.04	45.53
Shewa Bench	100	32.71	32.63	-	34.66
Bench	100	19.15	25.97	-	54.89
Bero	100	34.25	46.21	-	19.54
Maji	100	36.95	36.63	-	26.42
Menit Goldiya	100	18.08	40.08	0.26	41.58
Menit Shasha	100	17.96	30.15	-	51.89
Sheko	100	39.23	27.31	0.15	33.32
Yem Special Wereda	100	21.21	63.82	-	14.97
Yem	100	21.21	63.82	-	14.97
Amaro Special Wereda	100	32.15	48.87	-	18.98
Amaro	100	32.15	48.87	-	18.98
Burji Special Wereda	100	30.52	45.46	0.01	24.01
Burji	100	30.52	45.46	0.01	24.01
Konso Special Wereda	100	34.28	50.04	-	15.68
Konso	100	34.28	50.04	-	15.68
Dirashe Special Wereda	100	37.11	40.81	0.06	22.02
Dirashe	100	37.11	40.81	0.06	22.02
Dawro Zone	100	38.26	41.02	0.1	20.62
Mareka	100	33.35	46.31	0.09	20.26
Gena Bosa	100	34.56	30.05	-	35.39
Loma	100	37.76	35.94	-	26.29
Isara	100	43.98	53.2	0.05	2.77
Tocha	100	44.89	47.81	0.44	6.86
Basketo Special Wereda	100	34.27	42	0.02	23.71
Basketo	100	34.27	42	0.02	23.71
Konta Special Wereda	100	40.49	35.34	0.12	24.05
Ela	100	40.49	35.34	0.12	24.05

b) Rural Holdings

GEOGRAPHIC AREA	Total (%)	PERCENT OF EGGS UTILIZED FOR:			
		Household Consumption	Sale	Wages in Kind	Other
(S.N.N.P.R)	100	31.39	30.91	0.07	37.63
Gurage Zone	100	43.3	22.7	0.1	33.91
Goru	100	40.35	19.2	0.1	40.35
Ezha	100	62.61	23.37	-	14.03
Kokir Gedebano Gutaze	100	62.21	23.4	-	14.39
Sodo	100	31.74	20.53	-	47.73
Meskanena Mareko	100	35.37	21.45	-	43.18
Selti	100	29.28	27.44	-	43.28
Gumer	100	51.69	28.6	0.05	19.66
Cheha	100	52.92	26.31	0.26	20.51
Enemorna Ener	100	52.39	20.76	0.45	26.4
Dalocha	100	27.37	24.13	0.1	48.4
Lanfuro	100	36.43	12	-	51.57
Akililna Mohr	100	59.91	23.35	0.23	16.51
Alicho Woriro	100	45.02	25.35	0.13	29.51
Endegagn	100	45.12	15.58	0.22	39.09
Hadiya Zone	100	26.21	15.63	0.03	58.13
Misha	100	27.62	10.14	-	62.24
Lemo	100	34.14	24.76	0.09	41.01
Badawacho	100	16.54	8.74	-	74.71
Soro	100	21.27	13.95	-	64.78
Kembata Alaba Tembaro Zone	100	28.76	21.62	0.03	49.59
Omo Sheleko	100	14.85	16.69	-	68.46
Angacha	100	38.86	31.38	0.19	29.57
Kedida Gamela	100	32.4	25.04	-	42.56
Alaba	100	29.06	16.1	-	54.85
Kacha Bira	100	27.02	22.09	-	50.89
Sidama Zone	100	31.43	39.79	0.04	28.74
Shebedino	100	20.97	35.01	-	44.03
Awasa	100	29.49	35.65	-	34.85
Arbegona	100	41.59	42.88	-	15.53
Dale	100	31.76	45.44	0.09	22.71
Aleta Wendo	100	37.83	40.38	-	21.79
Dara	100	22.31	44.17	0.01	33.5
Hula	100	33.12	41.7	-	25.17
Bensa	100	46.84	37.7	0.36	15.1
Aroresa	100	43.42	44.81	-	11.76
Gedio Zone	100	34.15	35.24	0.05	30.56
Wenago	100	25.11	30.57	-	44.33
Yirgachefe	100	37.67	45.81	0.05	16.47
Kochere	100	35.2	32.01	-	32.8
Bule	100	39.74	31.76	0.26	28.23
Wolayita Zone	100	17.56	33.37	0.12	48.94
Sodo Zuria	100	25.09	39.95	-	34.95
Boloso Sore	100	19.07	42.86	-	38.07
Damot Gale	100	13.24	19.94	0.12	66.7
Damot Wayde	100	8.5	11.25	0.23	80.02
Kindo Koysha	100	20.36	63.56	-	16.09
Offa	100	19.21	54.3	0.46	26.03
Humbo	100	26.5	25.98	0.05	47.46
South Omo Zone	100	39.86	41.56	0.17	18.41
Selamago	100	32.49	52.44	1.81	13.26
Bako Gazer	100	43.86	34.81	0.14	21.19
Gelila	100	43.59	47.73	0.06	8.62
Hamer	100	48.76	49.17	-	2.07
Bena Tsemay	100	11.8	73.55	0.02	14.62
Shaka Zone	100	37.22	26.65	0.01	36.12
Masha	100	32.49	31.41	0.04	36.07

TABLE 7. 31b CONT'D

GEOGRAPHIC AREA	Total (%)	PERCENT OF EGGS UTILIZED FOR:			
		Household Consumption	Sale	Wages in Kind	Other
Anderacha	100	32.63	28.62	-	38.75
Yeki	100	39.92	24.57	-	35.51
Kaffa Zone	100	28.92	21.33	0.04	49.71
Telo	100	32.46	20.4	-	47.14
Cheta	100	26.83	14.49	-	58.68
Decha	100	29.53	20.88	0.15	49.44
Menjiwo	100	25.26	23.62	-	51.12
Gimbo	100	28.41	19.4	-	52.19
Gewata	100	34.64	20.07	0.04	45.25
Chena	100	21.98	15.43	0.02	62.56
Bitu	100	34.9	24.63	0.07	40.41
Gesha Daka	100	31.88	33.06	-	35.06
Saylem	100	39.41	33.11	0.04	27.44
Gamo Gofa Zone	100	30.19	54.36	0.12	15.33
Arba Minch Zuria	100	38.21	56.19	0.15	5.45
Boreda	100	27.24	61.92	-	10.84
Mirab Abaya	100	39.05	53.01	-	7.94
Chencha	100	33.44	64.88	0.36	1.32
Kemba	100	18.99	75.43	0.48	5.1
Bonkie	100	26.24	70.42	0.27	3.07
Dita	100	18.98	78.69	0.05	2.27
Daramalo	100	27.66	59.37	-	12.97
Kucha	100	18.23	47.49	0.2	34.09
Gofa Zuria	100	34.09	51.64	-	14.27
Zala	100	27.38	67.38	-	5.24
Uba Deber Tsehay	100	37.94	44.8	0.17	17.09
Melekoza	100	30.7	30.15	-	39.14
Bench-Maji Zone	100	23.63	30.41	0.05	45.91
Shewa Bench	100	32.4	32.97	-	34.63
Bench	100	18.61	26.16	-	55.23
Bero	100	32.41	51.74	-	15.85
Maji	100	34.95	37.46	-	27.6
Menit Goldiya	100	16.95	40.5	0.27	42.28
Menit Shasha	100	16.74	30.49	-	52.78
Sheko	100	38.76	27.55	0.15	33.55
Yem Special Wereda	100	20.2	64.51	-	15.29
Yem	100	20.2	64.51	-	15.29
Amaro Special Wereda	100	31.65	49.33	-	19.02
Amaro	100	31.65	49.33	-	19.02
Burji Special Wereda	100	29.83	46.21	0.01	23.95
Burji	100	29.83	46.21	0.01	23.95
Konso Special Wereda	100	33.22	50.98	-	15.8
Konso	100	33.22	50.98	-	15.8
Dirashe Special Wereda	100	36.06	41.78	0.06	22.1
Dirashe	100	36.06	41.78	0.06	22.1
Dawro Zone	100	37.96	41.17	0.1	20.76
Mareka Wereda	100	32.58	46.67	0.09	20.66
Gena Bosa Wereda	100	34.25	30.18	-	35.56
Gedo Walcha Wereda	100	37.63	36.03	-	26.35
Isara Wereda	100	43.6	53.56	0.05	2.8
Gorka Bersa Wereda	100	44.85	47.85	0.44	6.86
Basketo Special Wereda	100	33.05	42.69	0.02	24.24
Basketo	100	33.05	42.69	0.02	24.24
Konta Special Wereda	100	39.84	35.64	0.13	24.4
ELA	100	39.84	35.64	0.13	24.4

c) Urban Holdings

GEOGRAPHIC AREA	Total (%)	PERCENT OF EGGS UTILIZED FOR:			
		Household Consumption	Sale	Wages in Kind	Other
(S.N.N.P.R)	100	55.33	16.41	0.03	28.23
Gurage Zone	100	58.86	14.67	0.03	26.44
Goro	100	69.61	13.96	-	16.42
Ezha	100	66.19	23.25	0.55	10.01
Kokir Gedebano Gutaze	100	60.54	13.63	-	25.83
Sodo	100	57.21	11.95	-	30.84
Meskanena Mareko	100	54.68	14.49	0.01	30.82
Selti	100	65.35	23.44	-	11.21
Gumer	100	69.17	15.82	-	15.01
Cheha	100	80.49	12.8	-	6.71
Enemorna Eaner	100	73.81	3.9	-	22.28
Dalocha	100	55.11	13.88	-	31.02
Lanfro	100	53.85	13.13	-	33.02
Hadiya Zone	100	50.17	16.16	0.04	33.63
Misha(Konteb)	100	55.34	20.51	-	24.15
Lemo	100	52.79	16.2	-	31.01
Badawacho	100	36.3	16.9	-	46.8
Soro	100	44.96	11.53	0.23	43.28
Kembata Alaba Tembaro Zone	100	50.45	18.44	0.02	31.1
Omo Sheleko	100	44.58	16.74	-	38.69
Angacha	100	51.07	19.72	0.08	29.14
Kedida Gamela	100	54.4	26.4	-	19.2
Alaba	100	68.76	7.44	-	23.81
Kacha Bira	100	43.98	16.59	-	39.43
Sidama Zone	100	57.28	17.07	0.01	25.64
Shebedino	100	56.11	18.62	-	25.26
Awasa	100	46.47	9.91	-	43.62
Arbegona	100	59.63	24.84	-	15.53
Dale	100	63.68	23.62	-	12.7
Aleta Wendo	100	64.38	12.18	-	23.44
Dara	100	62.37	24.43	-	13.2
Hula	100	44.85	30.2	-	24.95
Bensa	100	89.55	8.23	-	2.21
Aroresa	100	67.74	31.79	0.16	0.31
Gedio Zone	100	52	16.13	0.21	31.66
Wenago	100	54.07	13.28	0.25	32.4
Yirgachefe	100	65.4	16.37	0.45	17.78
Kochere	100	45.42	27.17	-	27.41
Bule	100	34.49	13.34	-	52.18
Wolayita zone	100	34.69	25.91	0.01	39.38
Sodo Zuria	100	36.66	28.11	0.04	35.19
Boloso Sore	100	18	25.96	-	56.04
Damot Gale	100	34.3	27.47	-	38.23
Damot Wayde	100	37.17	9.7	-	53.13
Kindo Koysha	100	47.66	24.73	-	27.61
Offa	100	55.97	43.66	-	0.37
Humbo	100	74.33	7.62	-	18.06
South Omo Zone	100	83.54	11.47	-	4.99
Selamago	100	85.38	14.62	-	-
Bako Gazer	100	85.74	10.52	-	3.74
Hamer	100	76.03	14.1	-	9.87
Kuraz	100	61.25	19.22	-	19.52
Shaka Zone	100	59.56	12.47	0.06	27.91
Masha	100	76	5.13	-	18.86
Anderacha	100	49.1	14.16	-	36.74
Yeki	100	50.29	17.33	0.12	32.26
Kaffa Zone	100	44.54	7.84	-	47.62
Telo	100	40.53	7.1	-	52.37

TABLE 7. 31c CONT'D

GEOGRAPHIC AREA	Total (%)	PERCENT OF EGGS UTILIZED FOR:			
		Household Consumption	Sale	Wages in Kind	Other
Decha	100	38.89	9.86	-	51.25
Menjiwo	100	32.34	2.61	-	65.05
Gimbo	100	45.8	8.48	-	45.72
Gewata	100	43.73	9.4	-	46.88
Chena	100	39.37	6.77	-	53.86
Bitu	100	44.15	17.75	-	38.1
Gesha Daka	100	64.31	4.55	-	31.14
Saylem	100	66.77	4.14	-	29.09
Gamo Gofa Zone	100	73.64	17.17	0.06	9.14
Arba Minch Zuria	100	83.11	11.34	0.03	5.53
Boreda	100	84.73	15.27	-	-
Mirab Abaya	100	80.61	16.46	-	2.93
Chencha	100	78.07	21.03	0.09	0.82
Kemba	100	73.4	23.77	0.28	2.55
Bonkie	100	88.99	11.01	-	-
Dita	100	59.39	40.61	-	-
Daramalo	100	88.74	9.59	-	1.67
Kucha	100	78.04	17.06	-	4.91
Gofa Zuria	100	67.62	17.41	0.11	14.86
Zala	100	70.04	29.96	-	-
Uba Deber Tsehay	100	71.56	25.06	0.1	3.29
Melekoza	100	39.1	24.22	-	36.68
Bench-Maji Zone	100	56.26	15.48	-	28.26
Shewa Bench	100	47.93	16	-	36.06
Bench	100	45.69	16.26	-	38.05
Bero	100	46.92	8.21	-	44.87
Maji	100	81.6	18.16	-	0.25
Menit Goldiya	100	69.38	21.03	-	9.59
Menit Shasha	100	83.46	12.3	-	4.23
Sheko	100	84.63	3.81	-	11.56
Yem Special Wereda	100	66.67	32.86	-	0.48
Yem	100	66.67	32.86	-	0.48
Amaro Special Wereda	100	71.74	12.29	-	15.98
Amaro	100	71.74	12.29	-	15.98
Burji Special Wereda	100	47.02	27.48	-	25.5
Burji	100	47.02	27.48	-	25.5
Konso Special Wereda	100	72.97	16.01	-	11.02
Konso	100	72.97	16.01	-	11.02
Dirashe Special Wereda	100	65.86	14.39	-	19.75
Dirashe	100	65.86	14.39	-	19.75
Dawro Zone	100	70.07	24.13	-	5.8
Mareka	100	65.86	31.04	-	3.11
Gena Bosa	100	79	10.34	-	10.66
Loma	100	64.32	19.31	-	16.38
Isara	100	75.92	24.08	-	-
Tocha	100	73.48	18.3	-	8.23
Basketo Special Wereda	100	58.99	27.96	0.1	12.95
Basketo	100	58.99	27.96	0.1	12.95
Konta Special Wereda	100	64.22	24.43	-	11.35
Ela	100	64.22	24.43	-	11.35

TABLE 7-32: LIVESTOCK PRODUCT UTILIZATION - PERCENTAGE OF USES BY REGION, ZONE, AND WEREDA

a) Both Rural and Urban Holdings

GEOGRAPHIC AREA	Total (%)	PERCENT OF HONEY UTILIZED FOR:			
		Household Consumption	Sale	Wages in Kind	Other
(S.N.N.P.R)	100	38.03	58.79	0.3	2.88
Gurage Zone	100	58.81	38.63	0.25	2.3
Goro	100	76.61	21.61	-	1.78
Ezha	100	69.11	29.64	-	1.25
Kokir Gedebano Gutaze	100	74.03	23.63	0.13	2.21
Sodo	100	41.08	56.35	-	2.57
Meskanena Mareko	100	37.39	58.37	0.62	3.62
Selti	100	52.85	45.18	-	1.98
Gumer	100	76.07	20.6	1.08	2.25
Cheha	100	70.15	27.81	-	2.04
Enemorna Eaner	100	73.55	25.76	-	0.69
Dalocha	100	48.17	49.63	-	2.19
Lanfro	100	43.28	53.75	0.12	2.85
Akilina Mohor	100	49.58	46.91	-	3.51
Aloch Wuriro	100	81.77	16.33	0.8	1.1
Endegan	100	80.64	19.36	-	-
Hadiya Zone	100	57.1	40.34	-	2.56
Misha(Konteb)	100	56.81	40.62	-	2.57
Lemo	100	61.68	35.97	-	2.35
Badawacho	100	47.64	48.83	-	3.53
Soro	100	57.99	39.81	-	2.2
Kembata Alaba Tembaro Zone	100	49.06	47.2	0.42	3.31
Omo Sheleko	100	36.28	58.49	-	5.23
Angacha	100	75.45	22.66	0.57	1.33
Kedida Gamela	100	61	33.1	3.2	2.7
Alaba	100	42.93	53.43	-	3.64
Kacha Bira	100	53.09	45.49	-	1.42
Sidama Zone	100	52.55	40.13	0.22	7.1
Shebedino	100	52.05	39.66	-	8.29
Awasa	100	70.42	24.92	-	4.66
Arbegona	100	27.13	71.85	-	1.03
Dale	100	63.37	28.22	0.09	8.31
Aleta Wendo	100	78.99	10.79	-	10.22
Dara	100	58.75	33.36	-	7.89
Hula	100	46.05	48.01	1.49	4.45
Bensa	100	31.61	63.6	-	4.79
Aroresa	100	32.75	59.26	-	7.99
Gedio Zone	100	38.67	59.2	0.03	2.1
Wenago	100	63.34	30.42	-	6.23
Yirgachefe	100	36.18	60.74	-	3.08
Kochere	100	31.67	67.34	-	0.99
Bule	100	54.03	45.02	0.32	0.63
Wolayita Zone	100	31.87	63.73	-	4.39
Sodo Zuria	100	42.36	55.11	-	2.53
Boloso Sore	100	16.88	78.7	-	4.42
Damot Gale	100	32.07	61.3	-	6.63
Damot Wayde	100	22.08	66.53	-	11.39
Kindo Koyssha	100	39.84	56.99	-	3.17
Offa	100	43.47	54.17	-	2.36
Humbo	100	40.94	56.84	-	2.22
South Omo Zone	100	20.88	75.73	0.29	3.1
Selamago	100	19.38	79.47	-	1.15
Bako Gazer	100	25.15	71.56	0.32	2.97
Gelila	100	18.96	79.53	-	1.51
Hamer	100	20.15	77.4	0.27	2.18
Kuraz	-	-	-	-	-

TABLE 7. 32a CONT'D

GEOGRAPHIC AREA	Total (%)	PERCENT OF HONEY UTILIZED FOR:			
		Household Consumption	Sale	Wages in Kind	Other
Bena Tsemay	100	14.98	79.73	0.42	4.87
Shaka Zone	100	19.01	78.96	0.55	1.48
Masha	100	18.83	80.25	0.35	0.57
Anderacha	100	18.89	79.54	0.96	0.61
Yeki	100	20.01	72.34	-	7.65
Kaffa Zone	100	25.21	72.29	0.64	1.86
Telo	100	27.85	68.67	1.48	2
Cheta	100	33.14	64.8	0.54	1.52
Decha	100	15.18	81.9	0.16	2.76
Menjiwo	100	24.73	72.83	0.03	2.41
Gimbo	100	26.8	68.79	2.05	2.36
Gewata	100	23.72	70	0.66	5.62
Chena	100	44.67	53.96	-	1.36
Bitu	100	28.03	69.38	0.78	1.81
Gesha Daka	100	21.46	77.22	0.62	0.69
Saylem	100	21.39	77.14	0.16	1.31
Gamo Gofa Zone	100	21.47	76.62	0.24	1.67
Arba Minch Zuria	100	32.51	67.09	-	0.4
Boreda	100	25.97	73.74	-	0.29
Mirab Abaya	100	21.59	77.54	-	0.86
Chenchu	100	52.64	42.84	0.88	3.65
Kemba	100	13.24	83.8	0.87	2.09
Bonkie	100	21.65	76.28	-	2.07
Dita	100	35.38	64.62	-	-
Daramalo	100	18.57	77.89	2.88	0.65
Kucha	100	27.16	69.07	-	3.77
Gofa Zuria	100	18.97	79.49	-	1.54
Zala	100	25.68	71.61	0.06	2.65
Uba Deber Tsehay	100	22.26	75.11	-	2.63
Melekoza	100	16.98	82.32	-	0.7
Bench-Maji Zone	100	21.26	75.51	0.07	3.15
Shewa Bench	100	32.83	55.18	0.13	11.86
Bench	100	24.78	72.06	-	3.16
Bero	100	13.28	82.8	-	3.92
Maji	100	14.29	85.33	-	0.38
Menit Goldiya	100	17.61	78.97	0.29	3.14
Menit Shasha	100	14.37	84.61	0.05	0.97
Sheko	100	23.73	73.63	0.08	2.56
Yem Special Wereda	100	32.07	64.66	0.23	3.04
Yem	100	32.07	64.66	0.23	3.04
Amaro Special Wereda	100	29.29	64.5	3.66	2.55
Amaro	100	29.29	64.5	3.66	2.55
Burji Special Wereda	100	23.46	75.56	-	0.99
Burji	100	23.46	75.56	-	0.99
Konso Special Wereda	100	12.08	87.5	0.36	0.05
Konso	100	12.08	87.5	0.36	0.05
Dirashe Special Wereda	100	24.45	75.22	0.13	0.21
Dirashe	100	24.45	75.22	0.13	0.21
Dawro Zone	100	28.36	70.2	0.5	0.94
Mareka	100	26.21	72.17	0.28	1.34
Gena Bosa	100	37.79	60.01	0.51	1.68
Loma	100	33.95	64.88	1.1	0.07
Isara	100	19.68	79.77	0.07	0.48
Tocha	100	24.89	73.33	0.3	1.49
Basketo Special Wereda	100	25.08	72.28	0.06	2.57
Basketo	100	25.08	72.28	0.06	2.57
Konta Special Wereda	100	21.42	74.3	1.07	3.2
Ela	100	21.42	74.3	1.07	3.2

b) Rural Holdings

GEOGRAPHIC AREA	Total (%)	PERCENT OF HONEY UTILIZED FOR:			
		Household Consumption	Sale	Wages in Kind	Other
(S.N.N.P.R)	100	37.9	58.94	0.3	2.86
Gurage Zone	100	58.84	38.63	0.26	2.28
Goru	100	76.42	21.78	-	1.8
Ezha	100	68.98	29.77	-	1.25
Kokir Gedebano Gutaze	100	74.03	23.63	0.13	2.21
Sodo	100	40.87	56.54	-	2.59
Meskanena Mareko	100	37.38	58.42	0.63	3.57
Selti	100	52.7	45.37	-	1.93
Gumer	100	75.9	20.74	1.09	2.27
Cheha	100	70.1	27.85	-	2.04
Enemorna Ener	100	73.45	25.85	-	0.7
Dalocha	100	48.12	49.68	-	2.2
Lanfuro	100	43.38	53.74	0.12	2.76
Akililna Mohr	100	49.58	46.91	-	3.51
Alicho Woriro	100	81.77	16.33	0.8	1.1
Endegagn	100	80.64	19.36	-	-
Hadiya Zone	100	57.07	40.38	-	2.55
Misha	100	56.93	40.48	-	2.59
Lemo	100	61.44	36.25	-	2.31
Badawacho	100	47.69	48.76	-	3.55
Soro	100	58.06	39.8	-	2.14
Kembata Alaba Tembaro Zone	100	48.92	47.33	0.43	3.31
Omo Sheleko	100	35.95	58.92	-	5.14
Angacha	100	75.55	22.54	0.57	1.34
Kedida Gamela	100	61.03	32.99	3.25	2.73
Alaba	100	42.94	53.42	-	3.64
Kacha Bira	100	52.67	45.87	-	1.46
Sidama Zone	100	52.44	40.23	0.22	7.11
Shebedino	100	52.05	39.65	-	8.3
Awasa	100	70.66	24.86	-	4.49
Arbegona	100	27.21	71.75	-	1.04
Dale	100	63.29	28.26	0.1	8.36
Aleta Wendo	100	78.8	10.96	-	10.25
Dara	100	58.89	33.05	-	8.05
Hula	100	46.05	48.01	1.49	4.45
Bensa	100	31.4	63.78	-	4.82
Aroresa	100	32.39	59.57	-	8.04
Gedio Zone	100	38.52	59.37	0.03	2.08
Wenago	100	63.18	30.6	-	6.22
Yirgachefe	100	35.83	61.07	-	3.1
Kochere	100	31.58	67.47	-	0.95
Bule	100	54.03	45.02	0.32	0.63
Wolayita Zone	100	31.94	63.73	-	4.32
Sodo Zuria	100	42.14	55.36	-	2.5
Boloso Sore	100	17.04	78.8	-	4.16
Damot Gale	100	31.68	61.71	-	6.61
Damot Wayde	100	22.19	66.33	-	11.48
Kindo Koysha	100	39.9	56.91	-	3.19
Offa	100	43.47	54.17	-	2.36
Humbo	100	40.94	56.84	-	2.22
South Omo Zone	100	20.76	75.85	0.3	3.1
Selamago	100	19.37	79.48	-	1.15
Bako Gazer	100	24.93	71.79	0.33	2.96
Gelila	100	18.96	79.53	-	1.51
Hamer	100	20.1	77.43	0.27	2.19
Bena Tsemay	100	14.98	79.73	0.42	4.87

TABLE 7. 32b CONT'D

GEOGRAPHIC AREA	Total (%)	PERCENT OF HONEY UTILIZED FOR:			
		Household Consumption	Sale	Wages in Kind	Other
Shaka Zone	100	18.5	79.44	0.56	1.49
Masha	100	17.92	81.15	0.35	0.58
Anderacha	100	18.84	79.57	0.97	0.62
Yeki	100	19.53	72.78	-	7.69
Kaffa Zone	100	24.94	72.61	0.63	1.83
Telo	100	27.02	69.45	1.5	2.03
Cheta	100	33.14	64.8	0.54	1.52
Decha	100	15.13	82	0.16	2.71
Menjiwo	100	24.73	72.83	0.03	2.41
Gimbo	100	25.98	69.89	2.02	2.11
Gewata	100	23.72	70	0.66	5.62
Chena	100	44.55	54.07	-	1.38
Bitu	100	28.03	69.38	0.78	1.81
Gesha Daka	100	21.36	77.32	0.62	0.7
Saylem	100	20.91	77.61	0.16	1.32
Gamo Gofa Zone	100	21.25	76.85	0.24	1.65
Arba Minch Zuria	100	31.77	68.09	-	0.14
Boreda	100	25.51	74.2	-	0.29
Mirab Abaya	100	21.22	77.89	-	0.89
Chencha	100	52.03	43.22	0.92	3.82
Kemba	100	13.24	83.8	0.87	2.09
Bonkie	100	21.48	76.45	-	2.08
Dita	100	35.38	64.62	-	-
Daramalo	100	18.2	78.23	2.92	0.66
Kucha	100	27.16	69.07	-	3.77
Gofa Zuria	100	18.98	79.47	-	1.55
Zala	100	25.68	71.61	0.06	2.65
Uba Deber Tsehay	100	22.24	75.2	-	2.57
Melekoza	100	16.64	82.65	-	0.7
Bench-Maji Zone	100	21.2	75.59	0.07	3.14
Shewa Bench	100	32.83	55.18	0.13	11.86
Bench	100	24.74	72.1	-	3.16
Bero	100	13.37	83.25	-	3.38
Maji	100	14.29	85.33	-	0.38
Menit Goldiya	100	17.61	78.97	0.29	3.14
Menit Shasha	100	14	84.98	0.05	0.97
Sheko	100	23.73	73.63	0.08	2.56
Yem Special Wereda	100	32.13	64.58	0.23	3.06
Yem	100	32.13	64.58	0.23	3.06
Amaro Special Wereda	100	29.29	64.5	3.66	2.55
Amaro	100	29.29	64.5	3.66	2.55
Burji Special Wereda	100	22.25	76.75	-	1
Burji	100	22.25	76.75	-	1
Konso Special Wereda	100	12.09	87.5	0.36	0.05
Konso	100	12.09	87.5	0.36	0.05
Dirashe Special Wereda	100	24.44	75.22	0.13	0.21
Dirashe	100	24.44	75.22	0.13	0.21
Dawro Zone	100	28.25	70.32	0.5	0.94
Mareka Wereda	100	25.84	72.54	0.28	1.34
Gena Bosa Wereda	100	37.79	60.01	0.51	1.68
Gedo Walcha Wereda	100	33.81	65.01	1.11	0.07
Isara Wereda	100	19.68	79.77	0.07	0.48
Gorka Bersa Wereda	100	24.89	73.33	0.3	1.49
Basketo Special Wereda	100	25.16	72.2	0.06	2.59
Basketo	100	25.16	72.2	0.06	2.59
Konta Special Wereda	100	21.47	74.24	1.07	3.22
ELA	100	21.47	74.24	1.07	3.22

c) Urban Holdings

GEOGRAPHIC AREA	Total (%)	PERCENT OF HONEY UTILIZED FOR:			
		Household Consumption	Sale	Wages in Kind	Other
(S.N.N.P.R)	100	56.53	38.55	0.21	4.71
Gurage Zone	100	55.81	39.56	-	4.64
Goro	100	100	-	-	-
Ezha	100	100	-	-	-
Kokir Gedebano Gutaze	-	-	-	-	-
Sodo	100	82.4	17.6	-	-
Meskanena Mareko	100	37.8	56.43	-	5.76
Selti	100	69.91	22.17	-	7.92
Gumer	100	100	-	-	-
Cheha	100	100	-	-	-
Enemorna Eaner	100	100	-	-	-
Dalocha	100	66.94	33.06	-	-
Lanfro	100	36.03	54.83	-	9.14
Hadiya Zone	100	59.35	37.22	-	3.43
Misha(Konteb)	100	45.24	54.76	-	-
Lemo	100	70.04	26.27	-	3.69
Badawacho	100	33.95	66.05	-	-
Soro	100	46.65	42.26	-	11.1
Kembata Alaba Tembaro Zone	100	64.5	32.22	-	3.28
Omo Sheleko	100	77.51	6.24	-	16.25
Angacha	100	66.63	32.45	-	0.92
Kedida Gamela	100	58.45	41.55	-	-
Alaba	100	36.4	63.6	-	-
Kacha Bira	100	65.96	34.04	-	-
Sidama Zone	100	66.91	27.23	-	5.85
Shebedino	100	51.64	44.06	-	4.3
Awasa	100	57.57	28.14	-	14.29
Arbegona	100	20	80	-	-
Dale	100	72.24	24.12	-	3.63
Aleta Wendo	100	90.22	1.24	-	8.54
Dara	100	51.87	48.13	-	-
Hula	-	-	-	-	-
Bensa	100	62.79	37.21	-	-
Aroresa	100	66.98	30.37	-	2.66
Gedio Zone	100	70.22	23.19	-	6.6
Wenago	100	91.49	-	-	8.51
Yirgachefe	100	91.41	8.59	-	-
Kochere	100	52.39	37.9	-	9.71
Bule	-	-	-	-	-
Wolayita zone	100	23.58	64.07	-	12.35
Sodo Zuria	100	66.47	27.89	-	5.64
Boloso Sore	100	7.53	72.95	-	19.51
Damot Gale	100	62.52	29.98	-	7.5
Damot Wayde	100	7.58	92.42	-	-
Kindo Koysha	100	30.01	69.99	-	-
Offa	-	-	-	-	-
Humbo	-	-	-	-	-
South Omo Zone	100	42.64	53.83	-	3.52
Selamago	100	25.13	74.87	-	-
Bako Gazer	100	47.87	47.41	-	4.72
Hamer	100	27.41	72.59	-	-
Kuraz	-	-	-	-	-
Shaka Zone	100	61.95	38.05	-	-
Masha	100	84.77	15.23	-	-
Anderacha	100	23.4	76.6	-	-
Yeki	100	100	-	-	-
Kaffa Zone	100	62.23	29.3	1.72	6.76
Telo	100	90.06	9.94	-	-

TABLE 7. 32c CONT'D

GEOGRAPHIC AREA	Total (%)	PERCENT OF HONEY UTILIZED FOR:			
		Household Consumption	Sale	Wages in Kind	Other
Decha	100	38.39	34.7	-	26.91
Menjiwo	-	-	-	-	-
Gimbo	100	56	29.56	3.39	11.05
Gewata	-	-	-	-	-
Chena	100	55.64	44.36	-	-
Bitu	-	-	-	-	-
Gesha Daka	100	100	-	-	-
Saylem	100	70.21	29.79	-	-
Gamo Gofa Zone	100	55.44	40.52	-	4.05
Arba Minch Zuria	100	64.34	23.76	-	11.9
Boreda	100	100	-	-	-
Mirab Abaya	100	34.36	65.64	-	-
Chencha	100	65.18	34.82	-	-
Kemba	-	-	-	-	-
Bonkie	100	78.4	21.6	-	-
Dita	-	-	-	-	-
Daramalo	100	50	50	-	-
Kucha	-	-	-	-	-
Gofa Zuria	100	14.65	85.35	-	-
Zala	-	-	-	-	-
Uba Deber Tsehay	100	25.03	64.99	-	9.97
Melekoza	100	64.58	35.42	-	-
Bench-Maji Zone	100	50.83	39.01	-	10.16
Shewa Bench	-	-	-	-	-
Bench	100	56.12	43.88	-	-
Bero	100	9.89	66.85	-	23.26
Maji	-	-	-	-	-
Menit Goldiya	-	-	-	-	-
Menit Shasha	100	100	-	-	-
Sheko	-	-	-	-	-
Yem Special Wereda	100	19.95	80.05	-	-
Yem	100	19.95	80.05	-	-
Amaro Special Wereda	-	-	-	-	-
Amaro	-	-	-	-	-
Burji Special Wereda	100	100	-	-	-
Burji	100	100	-	-	-
Konso Special Wereda	100	10.05	89.95	-	-
Konso	100	10.05	89.95	-	-
Dirashe Special Wereda	100	25.63	74.37	-	-
Dirashe	100	25.63	74.37	-	-
Dawro Zone	100	70.77	28.08	-	1.15
Mareka	100	71.29	26.81	-	1.9
Gena Bosa	-	-	-	-	-
Loma	100	69.96	30.04	-	-
Isara	-	-	-	-	-
Tocha	-	-	-	-	-
Basketo Special Wereda	100	5.03	94.97	-	-
Basketo	100	5.03	94.97	-	-
Konta Special Wereda	100	9.06	90.94	-	-
Ela	100	9.06	90.94	-	-

TABLE 7-33: LIVESTOCK PRODUCT UTILIZATION - PERCENTAGE OF USES BY
REGION, ZONE, AND WEREDA

a) Both Rural and Urban Holdings

GEOGRAPHIC AREA	Total (%)	PERCENT OF WAX UTILIZED FOR:			
		Household Consumption	Sale	Wages in Kind	Other
(S.N.N.P.R)	100	53.27	17.93	0.08	28.72
Gurage Zone	100	19.47	5.38	-	75.15
Goro	100	100	-	-	-
Ezha	100	3.54	-	-	96.46
Kokir Gedebano Gutaze	100	85.18	-	-	14.82
Sodo	100	14.33	16.8	-	68.87
Meskanena Mareko	100	0.14	0.69	-	99.17
Selti	100	50.99	-	-	49.01
Gumer	100	3.03	-	-	96.97
Cheha	100	16.67	83.33	-	-
Enemorna Eaner	100	4.26	95.74	-	-
Dalocha	100	-	-	-	100
Lanfro	-	-	-	-	-
Akilina Mohor	100	21.26	-	-	78.74
Aloch Wuriro	100	46.75	-	-	53.25
Endegan	100	100	-	-	-
Hadiya Zone	100	80.09	15.05	-	4.85
Misha(Konteb)	100	96.38	-	-	3.62
Lemo	100	100	-	-	-
Badawacho	100	-	76.83	-	23.17
Soro	100	85.6	14.4	-	-
Kembata Alaba Tembaro Zone	100	69.25	4.33	-	26.42
Omo Sheleko	100	-	-	-	100
Angacha	100	76.81	2.79	-	20.4
Kedida Gamela	100	39.93	-	-	60.07
Alaba	100	90.36	9.64	-	-
Kacha Bira	100	100	-	-	-
Sidama Zone	100	70.07	6.61	-	23.31
Shebedino	100	83.83	16.17	-	-
Awasa	100	100	-	-	-
Arbegona	-	-	-	-	-
Dale	100	81.14	0.81	-	18.05
Aleta Wendo	100	61.28	-	-	38.72
Dara	100	2.55	48.55	-	48.9
Hula	100	25.43	23.32	-	51.25
Bensa	100	100	-	-	-
Aroresa	100	100	-	-	-
Gedio Zone	100	40.68	1.85	-	57.47
Wenago	100	98.33	-	-	1.67
Yirgachefe	100	100	-	-	-
Kochere	100	8.62	2.87	-	88.5
Bule	100	100	-	-	-
Wolayita Zone	100	53.98	19.51	-	26.51
Sodo Zuria	100	94.37	5.63	-	-
Boloso Sore	100	15.84	-	-	84.16
Damot Gale	100	10	90	-	-
Damot Wayde	100	100	-	-	-
Kindo Koysha	100	80.33	17.32	-	2.36
Offa	100	65.27	32.96	-	1.77
Humbo	100	4.82	27.1	-	68.08
South Omo Zone	100	69.49	20.71	-	9.8
Selamago	100	50	50	-	-
Bako Gazer	100	46.82	53.18	-	-

TABLE 7. 33a CONT'D

GEOGRAPHIC AREA	Total (%)	PERCENT OF WAX UTILIZED FOR:			
		Household Consumption	Sale	Wages in Kind	Other
Gelila	100	88.49	11.51	-	-
Hamer	100	39.98	55.01	-	5.01
Kuraz	-	-	-	-	-
Bena Tsemay	100	78.19	-	-	21.81
Shaka Zone	100	56.55	37.61	-	5.84
Masha	100	-	100	-	-
Anderacha	100	57.03	37.17	-	5.8
Yeki	100	84.98	-	-	15.02
Kaffa Zone	100	49.97	28.59	0.4	21.04
Telo	100	23.34	74.07	-	2.59
Cheta	100	13.18	6.26	-	80.57
Decha	100	60.84	35.3	-	3.86
Menjiwo	-	-	-	-	-
Gimbo	100	41.2	10.74	-	48.07
Gewata	100	29.94	68.51	-	1.55
Chena	100	70.41	26.23	-	3.36
Bitu	100	69.14	25.08	-	5.79
Gesha Daka	100	88.71	8.51	-	2.77
Saylem	100	27.28	45.33	1.02	26.37
Gamo Gofa Zone	100	46.54	42.71	0.2	10.55
Arba Minch Zuria	100	100	-	-	-
Boreda	100	19.99	80.01	-	-
Mirab Abaya	100	-	84.93	-	15.07
Chencha	100	90.01	-	2.5	7.5
Kemba	100	52.77	47.23	-	-
Bonkie	-	-	-	-	-
Dita	100	100	-	-	-
Daramalo	100	100	-	-	-
Kucha	100	49.84	24.92	-	25.24
Gofa Zuria	-	-	-	-	-
Zala	100	5	95	-	-
Uba Deber Tsehay	100	66.64	33.36	-	-
Melekoza	100	-	100	-	-
Bench-Maji Zone	100	9.23	62.12	-	28.65
Shewa Bench	100	8.35	25.08	-	66.57
Bench	100	5.23	47.09	-	47.68
Bero	100	-	100	-	-
Maji	100	100	-	-	-
Menit Goldiya	-	-	-	-	-
Menit Shasha	100	-	33.84	-	66.16
Sheko	100	10.36	89.64	-	-
Yem Special Wereda	100	58.41	41.59	-	-
Yem	100	58.41	41.59	-	-
Amaro Special Wereda	100	100	-	-	-
Amaro	100	100	-	-	-
Burji Special Wereda	100	-	50	-	50
Burji	100	-	50	-	50
Konso Special Wereda	100	92.63	-	-	7.37
Konso	100	92.63	-	-	7.37
Dirashe Special Wereda	-	-	-	-	-
Dirashe	-	-	-	-	-
Dawro Zone	100	40.9	28.91	-	30.19
Mareka	100	-	4.75	-	95.25
Gena Bosa	100	62.82	0.42	-	36.77
Loma	-	-	-	-	-
Isara	100	-	100	-	-
Tocha	100	100	-	-	-
Basketo Special Wereda	100	-	100	-	-
Basketo	100	-	100	-	-
Konta Special Wereda	100	58.32	13.94	3.49	24.25
Ela	100	58.32	13.94	3.49	24.25

b) Rural Holdings

GEOGRAPHIC AREA	Total (%)	PERCENT OF WAX UTILIZED FOR:			
		Household Consumption	Sale	Wages in Kind	Other
(S.N.N.P.R)	100	53.4	17.87	0.09	28.65
Gurage Zone	100	19.56	5.39	-	75.05
Goru	100	100	-	-	-
Ezha	100	3.54	-	-	96.46
Kokir Gedebano Gutaze	100	85.18	-	-	14.82
Sodo	100	14.33	16.8	-	68.87
Meskanena Mareko	100	-	-	-	100
Selti	100	50.99	-	-	49.01
Gumer	100	3.06	-	-	96.94
Cheha	100	16.67	83.33	-	-
Enemorna Ener	100	-	100	-	-
Dalocha	100	-	-	-	100
Lanfuro	-	-	-	-	-
Akililna Mohr	100	21.26	-	-	78.74
Alicho Woriro	100	46.75	-	-	53.25
Endegagn	100	100	-	-	-
Hadiya Zone	100	80.13	15.24	-	4.63
Misha	100	96.92	-	-	3.08
Lemo	-	-	-	-	-
Badawacho	100	-	76.83	-	23.17
Soro	100	85.6	14.4	-	-
Kembata Alaba Tembaro Zone	100	69.56	4.39	-	26.05
Omo Sheleko	100	-	-	-	100
Angacha	100	78.2	2.84	-	18.95
Kedida Gamela	100	36.39	-	-	63.61
Alaba	100	90.36	9.64	-	-
Kacha Bira	100	100	-	-	-
Sidama Zone	100	70.12	6.63	-	23.25
Shebedino	100	83.83	16.17	-	-
Awasa	100	100	-	-	-
Arbegona	-	-	-	-	-
Dale	100	81.14	0.81	-	18.05
Aleta Wendo	100	61.34	-	-	38.66
Dara	100	2.55	48.55	-	48.9
Hula	100	25.43	23.32	-	51.25
Bensa	100	100	-	-	-
Aroresa	100	100	-	-	-
Gedio Zone	100	40.28	1.86	-	57.85
Wenago	100	98.33	-	-	1.67
Yirgachefe	-	-	-	-	-
Kochere	100	8.62	2.87	-	88.5
Bule	100	100	-	-	-
Wolayita Zone	100	54.11	19.29	-	26.59
Sodo Zuria	100	100	-	-	-
Boloso Sore	100	15.84	-	-	84.16
Damot Gale	100	10	90	-	-
Damot Wayde	100	100	-	-	-
Kindo Koysha	100	80.69	16.94	-	2.37
Offa	100	65.27	32.96	-	1.77
Humbo	100	4.82	27.1	-	68.08
South Omo Zone	100	70.06	20.06	-	9.88
Selamago	100	50	50	-	-
Bako Gazer	100	48.41	51.59	-	-
Gelila	100	88.49	11.51	-	-
Hamer	100	39.98	55.01	-	5.01
Bena Tsemay	100	78.19	-	-	21.81

TABLE 7. 33b CONT'D

GEOGRAPHIC AREA	Total (%)	PERCENT OF WAX UTILIZED FOR:			
		Household Consumption	Sale	Wages in Kind	Other
Shaka Zone	100	56.55	37.61	-	5.84
Masha	100	-	100	-	-
Anderacha	100	57.03	37.17	-	5.8
Yeki	100	84.98	-	-	15.02
Kaffa Zone	100	50.2	28.59	0.4	20.8
Telo	100	23.34	74.07	-	2.59
Cheta	100	13.18	6.26	-	80.57
Decha	100	60.84	35.3	-	3.86
Menjiwo	-	-	-	-	-
Gimbo	100	42.21	7.49	-	50.3
Gewata	100	29.94	68.51	-	1.55
Chena	100	72.86	27.14	-	-
Bitu	100	69.14	25.08	-	5.79
Gesha Daka	100	88.71	8.51	-	2.77
Saylem	100	27.28	45.33	1.02	26.37
Gamo Gofa Zone	100	46.22	42.67	0.2	10.9
Arba Minch Zuria	-	-	-	-	-
Boreda	100	19.99	80.01	-	-
Mirab Abaya	100	-	84.93	-	15.07
Chencha	100	90.01	-	2.5	7.5
Kemba	100	52.77	47.23	-	-
Bonkie	-	-	-	-	-
Dita	100	100	-	-	-
Daramalo	100	100	-	-	-
Kucha	100	49.84	24.92	-	25.24
Gofa Zuria	-	-	-	-	-
Zala	100	5	95	-	-
Uba Deber Tsehay	100	66.64	33.36	-	-
Melekoza	100	-	100	-	-
Bench-Maji Zone	100	9.36	61.57	-	29.06
Shewa Bench	100	8.35	25.08	-	66.57
Bench	100	5.23	47.09	-	47.68
Bero	-	-	-	-	-
Maji	100	100	-	-	-
Menit Goldiya	-	-	-	-	-
Menit Shasha	100	-	-	-	100
Sheko	100	10.36	89.64	-	-
Yem Special Wereda	100	58.41	41.59	-	-
Yem	100	58.41	41.59	-	-
Amaro Special Wereda	100	100	-	-	-
Amaro	100	100	-	-	-
Burji Special Wereda	100	-	50	-	50
Burji	100	-	50	-	50
Konso Special Wereda	100	92.63	-	-	7.37
Konso	100	92.63	-	-	7.37
Dirashe Special Wereda	-	-	-	-	-
Dirashe	-	-	-	-	-
Dawro Zone	100	41.17	28.43	-	30.39
Mareka Wereda	100	-	-	-	100
Gena Bosa Wereda	100	62.82	0.42	-	36.77
Gedo Walcha Wereda	-	-	-	-	-
Isara Wereda	100	-	100	-	-
Gorka Bersa Wereda	100	100	-	-	-
Basketo Special Wereda	100	-	100	-	-
Basketo	100	-	100	-	-
Konta Special Wereda	100	58.32	13.94	3.49	24.25
ELA	100	58.32	13.94	3.49	24.25

c) Urban Holdings

GEOGRAPHIC AREA	Total (%)	PERCENT OF WAX UTILIZED FOR:			
		Household Consumption	Sale	Wages in Kind	Other
(S.N.N.P.R)	100	34.94	26.13	-	38.92
Gurage Zone	100	9.05	4.81	-	86.14
Goro	-	-	-	-	-
Ezha	-	-	-	-	-
Kokir Gedebrano Gutaze	-	-	-	-	-
Sodo	-	-	-	-	-
Meskanena Mareko	100	1.47	7.34	-	91.2
Selti	-	-	-	-	-
Gumer	100	-	-	-	100
Cheha	-	-	-	-	-
Enemorna Eaner	100	100	-	-	-
Dalocha	-	-	-	-	-
Lanfro	-	-	-	-	-
Hadiya Zone	100	77.44	-	-	22.56
Misha(Konteb)	100	-	-	-	100
Lemo	100	100	-	-	-
Badawacho	-	-	-	-	-
Soro	-	-	-	-	-
Kembata Alaba Tembaro Zone	100	47.08	-	-	52.92
Omo Sheleko	-	-	-	-	-
Angacha	100	-	-	-	100
Kedida Gamela	100	100	-	-	-
Alaba	-	-	-	-	-
Kacha Bira	-	-	-	-	-
Sidama Zone	100	52.29	-	-	47.71
Shebedino	-	-	-	-	-
Awasa	-	-	-	-	-
Arbegona	-	-	-	-	-
Dale	-	-	-	-	-
Aleta Wendo	100	52.29	-	-	47.71
Dara	-	-	-	-	-
Hula	-	-	-	-	-
Bensa	-	-	-	-	-
Aroresa	-	-	-	-	-
Gedio Zone	100	100	-	-	-
Wenago	-	-	-	-	-
Yirgachefe	100	100	-	-	-
Kochere	-	-	-	-	-
Bule	-	-	-	-	-
Wolayita zone	100	11.21	88.79	-	-
Sodo Zuria	100	-	100	-	-
Boloso Sore	-	-	-	-	-
Damot Gale	-	-	-	-	-
Damot Wayde	-	-	-	-	-
Kindo Koysha	100	20.12	79.88	-	-
Offa	-	-	-	-	-
Humbo	-	-	-	-	-
South Omo Zone	100	-	100	-	-
Selamago	-	-	-	-	-
Bako Gazer	100	-	100	-	-
Hamer	-	-	-	-	-
Kuraz	-	-	-	-	-
Shaka Zone	-	-	-	-	-
Masha	-	-	-	-	-
Anderacha	-	-	-	-	-
Yeki	-	-	-	-	-

TABLE 7. 33c CONT'D

GEOGRAPHIC AREA	Total (%)	PERCENT OF WAX UTILIZED FOR:			
		Household Consumption	Sale	Wages in Kind	Other
Kaffa Zone	100	25.15	28.41	-	46.44
Telo	-	-	-	-	-
Decha	-	-	-	-	-
Menjiwo	-	-	-	-	-
Gimbo	100	32.95	37.22	-	29.84
Gewata	-	-	-	-	-
Chena	100	-	-	-	100
Bitu	-	-	-	-	-
Gesha Daka	-	-	-	-	-
Saylem	-	-	-	-	-
Gamo Gofa Zone	100	56.1	43.9	-	-
Arba Minch Zuria	100	100	-	-	-
Boreda	-	-	-	-	-
Mirab Abaya	-	-	-	-	-
Chencha	-	-	-	-	-
Kemba	-	-	-	-	-
Bonkie	-	-	-	-	-
Dita	-	-	-	-	-
Daramalo	100	100	-	-	-
Kucha	-	-	-	-	-
Gofa Zuria	-	-	-	-	-
Zala	-	-	-	-	-
Uba Deber Tsehay	-	-	-	-	-
Melekoza	100	-	100	-	-
Bench-Maji Zone	100	-	100	-	-
Shewa Bench	-	-	-	-	-
Bench	-	-	-	-	-
Bero	100	-	100	-	-
Maji	-	-	-	-	-
Menit Goldiya	-	-	-	-	-
Menit Shasha	100	-	100	-	-
Sheko	-	-	-	-	-
Yem Special Wereda	-	-	-	-	-
Yem	-	-	-	-	-
Amaro Special Wereda	-	-	-	-	-
Amaro	-	-	-	-	-
Burji Special Wereda	-	-	-	-	-
Burji	-	-	-	-	-
Konso Special Wereda	-	-	-	-	-
Konso	-	-	-	-	-
Dirashe Special Wereda	-	-	-	-	-
Dirashe	-	-	-	-	-
Dawro Zone	100	-	100	-	-
Mareka	100	-	100	-	-
Gena Bosa	-	-	-	-	-
Loma	-	-	-	-	-
Isara	-	-	-	-	-
Tocha	-	-	-	-	-
Basketo Special Wereda	-	-	-	-	-
Basketo	-	-	-	-	-
Konta Special Wereda	-	-	-	-	-
Ela	-	-	-	-	-

TABLE 7-34: LIVESTOCK PRODUCT UTILIZATION - PERCENTAGE OF USES BY REGION, ZONE, AND WEREDA

a) Both Rural and Urban Holdings

GEOGRAPHIC AREA	Total (%)	PERCENT OF WOOL UTILIZED FOR:			
		Household Consumption	Sale	Wages in Kind	Other
(S.N.N.P.R)	100	27.87	71.72	-	0.41
Gurage Zone	100	-	100	-	-
Goro	-	-	-	-	-
Ezha	-	-	-	-	-
Kokir Gedebano Gutaze	-	-	-	-	-
Sodo	-	-	-	-	-
Meskanena Mareko	-	-	-	-	-
Selti	-	-	-	-	-
Gumer	-	-	-	-	-
Cheha	100	-	100	-	-
Enemorna Eaner	-	-	-	-	-
Dalocha	100	-	100	-	-
Lanfro	-	-	-	-	-
Akilina Mohor	-	-	-	-	-
Aloch Wuriro	-	-	-	-	-
Endegan	-	-	-	-	-
Hadiya Zone	-	-	-	-	-
Misha(Konteb)	-	-	-	-	-
Lemo	-	-	-	-	-
Badawacho	-	-	-	-	-
Soro	-	-	-	-	-
Kembata Alaba Tembaro Zone	100	100	-	-	-
Omo Sheleko	100	100	-	-	-
Angacha	-	-	-	-	-
Kedida Gamela	-	-	-	-	-
Alaba	-	-	-	-	-
Kacha Bira	-	-	-	-	-
Sidama Zone	100	50.67	49.33	-	-
Shebedino	100	-	100	-	-
Awasa	100	-	100	-	-
Arbegona	-	-	-	-	-
Dale	100	91.34	8.66	-	-
Aleta Wendo	-	-	-	-	-
Dara	100	-	100	-	-
Hula	-	-	-	-	-
Bensa	-	-	-	-	-
Aroresa	-	-	-	-	-
Gedio Zone	-	-	-	-	-
Wenago	-	-	-	-	-
Yirgachefe	-	-	-	-	-
Kochere	-	-	-	-	-
Bule	-	-	-	-	-
Wolayita Zone	-	-	-	-	-
Sodo Zuria	-	-	-	-	-
Boloso Sore	-	-	-	-	-
Damot Gale	-	-	-	-	-
Damot Wayde	-	-	-	-	-
Kindo Koyssha	-	-	-	-	-
Offa	-	-	-	-	-
Humbo	-	-	-	-	-
South Omo Zone	100	-	100	-	-
Selamago	-	-	-	-	-
Bako Gazer	-	-	-	-	-
Gelila	100	-	100	-	-
Hamer	-	-	-	-	-
Kuraz	-	-	-	-	-
Bena Tsemay	-	-	-	-	-

TABLE 7. 34a CONT'D

GEOGRAPHIC AREA	Total (%)	PERCENT OF WOOL UTILIZED FOR:			
		Household Consumption	Sale	Wages in Kind	Other
Shaka Zone	100	-	100	-	-
Masha	-	-	-	-	-
Anderacha	100	-	100	-	-
Yeki	-	-	-	-	-
Kaffa Zone	100	3.04	93.93	-	3.04
Telo	-	-	-	-	-
Cheta	-	-	-	-	-
Decha	100	5.01	89.99	-	5.01
Menjiwo	-	-	-	-	-
Gimbo	-	-	-	-	-
Gewata	-	-	-	-	-
Chena	-	-	-	-	-
Bitu	-	-	-	-	-
Gesha Daka	-	-	-	-	-
Saylem	100	-	100	-	-
Gamo Gofa Zone	100	60.52	39.48	-	-
Arba Minch Zuria	-	-	-	-	-
Boreda	-	-	-	-	-
Mirab Abaya	-	-	-	-	-
Chencha	-	-	-	-	-
Kemba	-	-	-	-	-
Bonkie	-	-	-	-	-
Dita	100	-	100	-	-
Daramalo	-	-	-	-	-
Kucha	100	100	-	-	-
Gofa Zuria	-	-	-	-	-
Zala	-	-	-	-	-
Uba Deber Tsehay	-	-	-	-	-
Melekoza	-	-	-	-	-
Bench-Maji Zone	100	100	-	-	-
Shewa Bench	100	100	-	-	-
Bench	-	-	-	-	-
Bero	-	-	-	-	-
Maji	-	-	-	-	-
Menit Goldiya	-	-	-	-	-
Menit Shasha	-	-	-	-	-
Sheko	-	-	-	-	-
Yem Special Wereda	-	-	-	-	-
Yem	-	-	-	-	-
Amaro Special Wereda	-	-	-	-	-
Amaro	-	-	-	-	-
Burji Special Wereda	-	-	-	-	-
Burji	-	-	-	-	-
Konso Special Wereda	-	-	-	-	-
Konso	-	-	-	-	-
Dirashe Special Wereda	100	-	100	-	-
Dirashe	100	-	100	-	-
Dawro Zone	100	-	100	-	-
Mareka	100	-	100	-	-
Gena Bosa	-	-	-	-	-
Loma	-	-	-	-	-
Isara	-	-	-	-	-
Tocha	-	-	-	-	-
Basketo Special Wereda	-	-	-	-	-
Basketo	-	-	-	-	-
Konta Special Wereda	-	-	-	-	-
Ela	-	-	-	-	-

b) Rural Holdings

GEOGRAPHIC AREA	Total (%)	PERCENT OF WOOL UTILIZED FOR:			
		Household Consumption	Sale	Wages in Kind	Other
(S.N.N.P.R)	100	28.87	70.71	-	0.42
Gurage Zone	100	-	100	-	-
Goru	-	-	-	-	-
Ezha	-	-	-	-	-
Kokir Gedebano Gutaze	-	-	-	-	-
Sodo	-	-	-	-	-
Meskanena Mareko	-	-	-	-	-
Selti	-	-	-	-	-
Gumer	-	-	-	-	-
Cheha	100	-	100	-	-
Enemorna Ener	-	-	-	-	-
Dalocha	100	-	100	-	-
Lanfuro	-	-	-	-	-
Akililna Mohr	-	-	-	-	-
Alicho Woriro	-	-	-	-	-
Endegagn	-	-	-	-	-
Hadiya Zone	-	-	-	-	-
Misha	-	-	-	-	-
Lemo	-	-	-	-	-
Badawacho	-	-	-	-	-
Soro	-	-	-	-	-
Kembata Alaba Tembaro Zone	100	100	-	-	-
Omo Sheleko	100	100	-	-	-
Angacha	-	-	-	-	-
Kedida Gamela	-	-	-	-	-
Alaba	-	-	-	-	-
Kacha Bira	-	-	-	-	-
Sidama Zone	100	56.8	43.2	-	-
Shebedino	-	-	-	-	-
Awasa	-	-	-	-	-
Arbegona	-	-	-	-	-
Dale	100	100	-	-	-
Aleta Wendo	-	-	-	-	-
Dara	100	-	100	-	-
Hula	-	-	-	-	-
Bensa	-	-	-	-	-
Aroresa	-	-	-	-	-
Gedio Zone	-	-	-	-	-
Wenago	-	-	-	-	-
Yirgachefe	-	-	-	-	-
Kochere	-	-	-	-	-
Bule	-	-	-	-	-
Wolayita Zone	-	-	-	-	-
Sodo Zuria	-	-	-	-	-
Boloso Sore	-	-	-	-	-
Damot Gale	-	-	-	-	-
Damot Wayde	-	-	-	-	-
Kindo Koysha	-	-	-	-	-
Offa	-	-	-	-	-
Humbo	-	-	-	-	-
South Omo Zone	100	-	100	-	-
Selamago	-	-	-	-	-
Bako Gazer	-	-	-	-	-
Gelila	100	-	100	-	-
Hamer	-	-	-	-	-
Bena Tsemay	-	-	-	-	-

TABLE 7. 34b CONT'D

GEOGRAPHIC AREA	Total (%)	PERCENT OF WOOL UTILIZED FOR:			
		Household Consumption	Sale	Wages in Kind	Other
Shaka Zone	100	-	100	-	-
Masha	-	-	-	-	-
Anderacha	100	-	100	-	-
Yeki	-	-	-	-	-
Kaffa Zone	100	3.04	93.93	-	3.04
Telo	-	-	-	-	-
Cheta	-	-	-	-	-
Decha	100	5.01	89.99	-	5.01
Menjiwo	-	-	-	-	-
Gimbo	-	-	-	-	-
Gewata	-	-	-	-	-
Chena	-	-	-	-	-
Bitu	-	-	-	-	-
Gesha Daka	-	-	-	-	-
Saylem	100	-	100	-	-
Gamo Gofa Zone	100	60.52	39.48	-	-
Arba Minch Zuria	-	-	-	-	-
Boreda	-	-	-	-	-
Mirab Abaya	-	-	-	-	-
Chencha	-	-	-	-	-
Kemba	-	-	-	-	-
Bonkie	-	-	-	-	-
Dita	100	-	100	-	-
Daramalo	-	-	-	-	-
Kucha	100	100	-	-	-
Gofa Zuria	-	-	-	-	-
Zala	-	-	-	-	-
Uba Deber Tsehay	-	-	-	-	-
Melekoza	-	-	-	-	-
Bench-Maji Zone	100	100	-	-	-
Shewa Bench	100	100	-	-	-
Bench	-	-	-	-	-
Bero	-	-	-	-	-
Maji	-	-	-	-	-
Menit Goldiya	-	-	-	-	-
Menit Shasha	-	-	-	-	-
Sheko	-	-	-	-	-
Yem Special Wereda	-	-	-	-	-
Yem	-	-	-	-	-
Amaro Special Wereda	-	-	-	-	-
Amaro	-	-	-	-	-
Burji Special Wereda	-	-	-	-	-
Burji	-	-	-	-	-
Konso Special Wereda	-	-	-	-	-
Konso	-	-	-	-	-
Dirashe Special Wereda	100	-	100	-	-
Dirashe	100	-	100	-	-
Dawro Zone	100	-	100	-	-
Mareka Wereda	100	-	100	-	-
Gena Bosa Wereda	-	-	-	-	-
Gedo Walcha Wereda	-	-	-	-	-
Isara Wereda	-	-	-	-	-
Gorka Bersa Wereda	-	-	-	-	-
Basketo Special Wereda	-	-	-	-	-
Basketo	-	-	-	-	-
Konta Special Wereda	-	-	-	-	-
ELA	-	-	-	-	-

c) Urban Holdings

GEOGRAPHIC AREA	Total (%)	PERCENT OF WOOL UTILIZED FOR:			
		Household Consumption	Sale	Wages in Kind	Other
(S.N.N.P.R)	100	-	100	-	-
Gurage Zone	-	-	-	-	-
Goro	-	-	-	-	-
Ezha	-	-	-	-	-
Kokir Gedebano Gutaze	-	-	-	-	-
Sodo	-	-	-	-	-
Meskanena Mareko	-	-	-	-	-
Selti	-	-	-	-	-
Gumer	-	-	-	-	-
Cheha	-	-	-	-	-
Enemorna Eaner	-	-	-	-	-
Dalocha	-	-	-	-	-
Lanfro	-	-	-	-	-
Hadiya Zone	-	-	-	-	-
Misha(Konteb)	-	-	-	-	-
Lemo	-	-	-	-	-
Badawacho	-	-	-	-	-
Soro	-	-	-	-	-
Kembata Alaba Tembaro Zone	-	-	-	-	-
Omo Sheleko	-	-	-	-	-
Angacha	-	-	-	-	-
Kedida Gamela	-	-	-	-	-
Alaba	-	-	-	-	-
Kacha Bira	-	-	-	-	-
Sidama Zone	100	-	100	-	-
Shebedino	100	-	100	-	-
Awasa	100	-	100	-	-
Arbegona	-	-	-	-	-
Dale	100	-	100	-	-
Aleta Wendo	-	-	-	-	-
Dara	-	-	-	-	-
Hula	-	-	-	-	-
Bensa	-	-	-	-	-
Aroresa	-	-	-	-	-
Gedio Zone	-	-	-	-	-
Wenago	-	-	-	-	-
Yirgachefe	-	-	-	-	-
Kochere	-	-	-	-	-
Bule	-	-	-	-	-
Wolayita zone	-	-	-	-	-
Sodo Zuria	-	-	-	-	-
Boloso Sore	-	-	-	-	-
Damot Gale	-	-	-	-	-
Damot Wayde	-	-	-	-	-
Kindo Koysha	-	-	-	-	-
Offa	-	-	-	-	-
Humbo	-	-	-	-	-
South Omo Zone	-	-	-	-	-
Selamago	-	-	-	-	-
Bako Gazer	-	-	-	-	-
Hamer	-	-	-	-	-
Kuraz	-	-	-	-	-
Shaka Zone	100	-	100	-	-
Masha	-	-	-	-	-
Anderacha	100	-	100	-	-
Yeki	-	-	-	-	-
Kaffa Zone	-	-	-	-	-
Telo	-	-	-	-	-

TABLE 7. 34c CONT'D

GEOGRAPHIC AREA	Total (%)	PERCENT OF WOOL UTILIZED FOR:			
		Household Consumption	Sale	Wages in Kind	Other
Decha	-	-	-	-	-
Menjiwo	-	-	-	-	-
Gimbo	-	-	-	-	-
Gewata	-	-	-	-	-
Chena	-	-	-	-	-
Bitu	-	-	-	-	-
Gesha Daka	-	-	-	-	-
Saylem	-	-	-	-	-
Gamo Gofa Zone	-	-	-	-	-
Arba Minch Zuria	-	-	-	-	-
Boreda	-	-	-	-	-
Mirab Abaya	-	-	-	-	-
Chencha	-	-	-	-	-
Kemba	-	-	-	-	-
Bonkie	-	-	-	-	-
Dita	-	-	-	-	-
Daramalo	-	-	-	-	-
Kucha	-	-	-	-	-
Gofa Zuria	-	-	-	-	-
Zala	-	-	-	-	-
Uba Deber Tsehay	-	-	-	-	-
Melekoza	-	-	-	-	-
Bench-Maji Zone	-	-	-	-	-
Shewa Bench	-	-	-	-	-
Bench	-	-	-	-	-
Bero	-	-	-	-	-
Maji	-	-	-	-	-
Menit Goldiya	-	-	-	-	-
Menit Shasha	-	-	-	-	-
Sheko	-	-	-	-	-
Yem Special Wereda	-	-	-	-	-
Yem	-	-	-	-	-
Amaro Special Wereda	-	-	-	-	-
Amaro	-	-	-	-	-
Burji Special Wereda	-	-	-	-	-
Burji	-	-	-	-	-
Konso Special Wereda	-	-	-	-	-
Konso	-	-	-	-	-
Dirashe Special Wereda	-	-	-	-	-
Dirashe	-	-	-	-	-
Dawro Zone	-	-	-	-	-
Mareka	-	-	-	-	-
Gena Bosa	-	-	-	-	-
Loma	-	-	-	-	-
Isara	-	-	-	-	-
Tocha	-	-	-	-	-
Basketo Special Wereda	-	-	-	-	-
Basketo	-	-	-	-	-
Konta Special Wereda	-	-	-	-	-
Ela	-	-	-	-	-

TABLE 7-35: LIVESTOCK PRODUCT UTILIZATION - PERCENTAGE OF USES BY REGION, ZONE, AND WEREDA

a) Both Rural and Urban Holdings

GEOGRAPHIC AREA	Total (%)	PERCENT OF HIDES UTILIZED FOR:			
		Household Consumption	Sale	Wages in Kind	Other
(S.N.N.P.R)	100	45.33	47.82	0.15	6.71
Gurage Zone	100	45.26	49.3	0.34	5.1
Goro	100	46.56	51.62	-	1.81
Ezha	100	-	77.41	-	22.59
Kokir Gedebano Gutaze	100	67.09	32.91	-	-
Sodo	100	60.65	34.28	-	5.08
Meskanena Mareko	100	50.34	49.03	0.12	0.51
Selti	100	13.43	59.32	2.99	24.26
Gumer	100	45.9	52.16	-	1.94
Cheha	100	19.66	71.22	-	9.12
Enemorna Eaner	100	24.63	75.37	-	-
Dalocha	100	60.52	32.48	-	7
Lanfro	100	73.76	26.24	-	-
Akilina Mohor	100	55.62	37.86	-	6.53
Aloch Wuriro	100	47.03	19.8	6.74	26.43
Endegan	100	46.29	53.71	-	-
Hadiya Zone	100	39.55	52.04	0.03	8.38
Misha(Konteb)	100	31.53	46.07	-	22.39
Lemo	100	56.49	42.24	0.07	1.2
Badawacho	100	17.94	49.31	-	32.75
Soro	100	28.85	71.15	-	-
Kembata Alaba Tembaro Zone	100	11.66	65.46	-	22.87
Omo Sheleko	100	6.96	45.08	-	47.96
Angacha	100	8.61	88.84	-	2.55
Kedida Gamela	100	-	-	-	100
Alaba	100	13.35	61.4	-	25.25
Kacha Bira	100	8.38	26.55	-	65.07
Sidama Zone	100	57.55	38.71	-	3.74
Shebedino	100	47.57	50.87	-	1.56
Awasa	100	33.97	62.31	-	3.73
Arbegona	100	78.83	21.17	-	-
Dale	100	26.57	60	-	13.43
Aleta Wendo	100	93.35	6.65	-	-
Dara	100	49.18	29.59	-	21.23
Hula	100	65.71	32.87	-	1.42
Bensa	100	75.26	18.29	-	6.45
Aroresa	100	62.04	36.75	-	1.21
Gedio Zone	100	16.37	80.18	-	3.46
Wenago	100	-	100	-	-
Yirgachefe	100	23.1	76.9	-	-
Kochere	100	19.1	72.76	-	8.14
Bule	100	29.11	70.89	-	-
Wolayita Zone	100	29.81	69.1	0.83	0.26
Sodo Zuria	100	-	-	-	100
Boloso Sore	100	97.67	2.33	-	-
Damot Gale	100	-	-	100	-
Damot Wayde	100	-	100	-	-
Kindo Koysha	100	-	100	-	-
Offa	100	31.98	68.02	-	-
Humbo	100	-	100	-	-
South Omo Zone	100	87.2	11.66	-	1.14
Selamago	100	99.07	0.93	-	-
Bako Gazer	100	80.59	18	-	1.41
Gelila	100	23.69	76.31	-	-
Hamer	100	91.37	7.26	-	1.37
Kuraz	100	33.6	57.05	-	9.35
Bena Tsemay	100	97.04	1.46	-	1.5
Shaka Zone	100	34.6	57.46	0.26	7.69
Masha	100	20.56	75.1	1.1	3.23

TABLE 7. 35a CONT'D

GEOGRAPHIC AREA	Total (%)	PERCENT OF HIDES UTILIZED FOR:			
		Household Consumption	Sale	Wages in Kind	Other
Anderacha	100	54.19	32.25	-	13.56
Yeki	100	20.12	76.37	-	3.51
Kaffa Zone	100	17.28	75.06	0.06	7.6
Telo	100	1.29	80.34	-	18.37
Cheta	100	26.01	64.23	-	9.76
Decha	100	13.52	86.48	-	-
Menjiwo	100	17.4	70.02	-	12.58
Gimbo	100	17.8	78.83	-	3.37
Gewata	100	48.6	51.4	-	-
Chena	100	20.26	77.9	-	1.84
Bitu	100	42.09	50.94	-	6.97
Gesha Daka	100	17.14	72.34	0.1	10.41
Saylem	100	11.56	87.84	0.61	-
Gamo Gofa Zone	100	41.85	52.21	-	5.95
Arba Minch Zuria	100	21.63	69.83	-	8.54
Boreda	100	-	36.56	-	63.44
Mirab Abaya	100	39.66	60.34	-	-
Chenchu	100	5.54	94.46	-	-
Kemba	100	66.24	29.89	-	3.87
Bonkie	100	51.38	29.42	-	19.19
Dita	100	32.52	67.48	-	-
Daramalo	100	25.2	74.8	-	-
Kucha	100	67.35	32.65	-	-
Gofa Zuria	100	32.93	55.02	-	12.05
Zala	100	100	-	-	-
Uba Deber Tsehay	100	27.55	72.45	-	-
Melekoza	100	48.04	49.54	-	2.42
Bench-Maji Zone	100	49.39	45.27	1.82	3.51
Shewa Bench	100	21.16	72.39	-	6.45
Bench	100	28.09	61.47	5.84	4.6
Bero	100	-	100	-	-
Maji	100	74	22.39	-	3.61
Menit Goldiya	100	69.84	30.16	-	-
Menit Shasha	100	92.79	5.26	-	1.95
Sheko	100	38.01	61.99	-	-
Yem Special Wereda	100	27.84	68.26	2.57	1.33
Yem	100	27.84	68.26	2.57	1.33
Amaro Special Wereda	100	23.49	20.39	-	56.12
Amaro	100	23.49	20.39	-	56.12
Burji Special Wereda	100	89.38	6.54	-	4.07
Burji	100	89.38	6.54	-	4.07
Konso Special Wereda	100	67.77	31.29	-	0.94
Konso	100	67.77	31.29	-	0.94
Dirashe Special Wereda	100	72.83	20.34	-	6.84
Dirashe	100	72.83	20.34	-	6.84
Dawro Zone	100	23.84	76.08	0.02	0.05
Mareka	100	8.39	91.61	-	-
Gena Bosa	100	87.68	12.32	-	-
Loma	100	60.88	39.12	-	-
Isara	100	22.57	76.55	0.35	0.53
Tocha	100	7.69	92.25	-	0.06
Basketo Special Wereda	100	57.05	42.95	-	-
Basketo	100	57.05	42.95	-	-
Konta Special Wereda	100	54.9	34.91	0.37	9.82
Ela	100	54.9	34.91	0.37	9.82

b) Rural Holdings

GEOGRAPHIC AREA	Total (%)	PERCENT OF HIDES UTILIZED FOR:			
		Household Consumption	Sale	Wages in Kind	Other
(S.N.N.P.R)	100	45.63	47.47	0.14	6.75
Gurage Zone	100	45.47	49.12	0.34	5.08
Goru	100	46.54	51.64	-	1.82
Ezha	100	-	77.41	-	22.59
Kokir Gedebano Gutaze	100	67.09	32.91	-	-
Sodo	100	61.15	33.84	-	5
Meskanena Mareko	100	53.7	46.3	-	-
Selti	100	13.43	59.32	2.99	24.26
Gumer	100	46.11	51.94	-	1.95
Cheha	100	19.7	71.25	-	9.04
Enemorna Ener	100	24.65	75.35	-	-
Dalocha	100	60.63	32.5	-	6.87
Lanfuro	100	73.76	26.24	-	-
Akililna Mohr	100	55.62	37.86	-	6.53
Alicho Woriro	100	47.03	19.8	6.74	26.43
Endegagn	100	46.29	53.71	-	-
Hadiya Zone	100	40.17	51.27	-	8.57
Misha	100	31.64	45.9	-	22.46
Lemo	100	58.57	40.18	-	1.25
Badawacho	100	16.76	50.02	-	33.23
Soro	100	28.95	71.05	-	-
Kembata Alaba Tembaro Zone	100	11.51	65.42	-	23.08
Omo Sheleko	100	-	48.45	-	51.55
Angacha	100	8.24	89.17	-	2.59
Kedida Gamela	100	-	-	-	100
Alaba	100	13.38	61.2	-	25.42
Kacha Bira	100	8.38	26.55	-	65.07
Sidama Zone	100	57.8	38.44	-	3.75
Shebedino	100	47.64	50.8	-	1.56
Awasa	100	34.45	61.88	-	3.67
Arbegona	100	79.21	20.79	-	-
Dale	100	26.69	59.82	-	13.49
Aleta Wendo	100	93.97	6.03	-	-
Dara	100	49.18	29.59	-	21.23
Hula	100	65.99	32.58	-	1.43
Bensa	100	75.55	17.98	-	6.47
Aroresa	100	62.15	36.64	-	1.21
Gedio Zone	100	16.93	79.45	-	3.62
Wenago	100	-	100	-	-
Yirgachefe	100	25.03	74.97	-	-
Kochere	100	19.38	72.35	-	8.27
Bule	100	29.57	70.43	-	-
Wolayita Zone	100	31.33	68.67	-	-
Sodo Zuria	-	-	-	-	-
Boloso Sore	100	100	-	-	-
Damot Gale	-	-	-	-	-
Damot Wayde	100	-	100	-	-
Kindo Koysha	100	-	100	-	-
Offa	100	32.63	67.37	-	-
Humbo	100	-	100	-	-
South Omo Zone	100	87.61	11.27	-	1.12
Selamago	100	99.07	0.93	-	-
Bako Gazer	100	81.52	17.05	-	1.43
Gelila	100	23.69	76.31	-	-
Hamer	100	91.41	7.23	-	1.37
Bena Tsemay	100	97.04	1.46	-	1.5

TABLE 7. 35b CONT'D

GEOGRAPHIC AREA	Total (%)	PERCENT OF HIDES UTILIZED FOR:			
		Household Consumption	Sale	Wages in Kind	Other
Shaka Zone	100	35.6	56.4	0.27	7.73
Masha	100	22.45	73.6	1.21	2.75
Anderacha	100	54.59	31.75	-	13.66
Yeki	100	20.44	75.99	-	3.57
Kaffa Zone	100	17.34	74.96	0.06	7.64
Telo	100	1.3	80.38	-	18.32
Cheta	100	26.01	64.23	-	9.76
Decha	100	13.37	86.63	-	-
Menjiwo	100	17.4	70.02	-	12.58
Gimbo	100	18.1	78.64	-	3.25
Gewata	100	48.7	51.3	-	-
Chena	100	21.14	76.89	-	1.97
Bitu	100	42.09	50.94	-	6.97
Gesha Daka	100	17.14	72.34	0.1	10.41
Saylem	100	11.61	87.78	0.61	-
Gamo Gofa Zone	100	42.1	51.9	-	6.01
Arba Minch Zuria	100	21.88	68.32	-	9.81
Boreda	100	-	36.56	-	63.44
Mirab Abaya	100	39.66	60.34	-	-
Chenchu	100	5.66	94.34	-	-
Kemba	100	66.24	29.89	-	3.87
Bonkie	100	51.38	29.42	-	19.19
Dita	100	32.52	67.48	-	-
Daramalo	100	22.81	77.19	-	-
Kucha	100	68.16	31.84	-	-
Gofa Zuria	100	33.33	54.42	-	12.25
Zala	100	100	-	-	-
Uba Deber Tsehay	100	27.55	72.45	-	-
Melekoza	100	48.12	49.45	-	2.42
Bench-Maji Zone	100	49.66	44.93	1.85	3.56
Shewa Bench	100	21.27	72.24	-	6.49
Bench	100	27.92	61.54	5.89	4.64
Bero	100	-	100	-	-
Maji	100	75.77	20.46	-	3.76
Menit Goldiya	100	72.39	27.61	-	-
Menit Shasha	100	92.79	5.26	-	1.95
Sheko	100	38.01	61.99	-	-
Yem Special Wereda	100	27.98	68.09	2.59	1.34
Yem	100	27.98	68.09	2.59	1.34
Amaro Special Wereda	100	23.61	20.07	-	56.33
Amaro	100	23.61	20.07	-	56.33
Burji Special Wereda	100	89.38	6.54	-	4.07
Burji	100	89.38	6.54	-	4.07
Konso Special Wereda	100	68.69	30.37	-	0.95
Konso	100	68.69	30.37	-	0.95
Dirashe Special Wereda	100	73.14	20.1	-	6.75
Dirashe	100	73.14	20.1	-	6.75
Dawro Zone	100	23.92	76.01	0.02	0.05
Mareka Wereda	100	8.46	91.54	-	-
Gena Bosa Wereda	100	87.68	12.32	-	-
Gedo Walcha Wereda	100	60.88	39.12	-	-
Isara Wereda	100	23.35	75.74	0.36	0.54
Gorka Bersa Wereda	100	7.42	92.52	-	0.06
Basketo Special Wereda	100	66.55	33.45	-	-
Basketo	100	66.55	33.45	-	-
Konta Special Wereda	100	55.31	34.8	-	9.9
ELA	100	55.31	34.8	-	9.9

c) Urban Holdings

GEOGRAPHIC AREA	Total (%)	PERCENT OF HIDES UTILIZED FOR:			
		Household Consumption	Sale	Wages in Kind	Other
(S.N.N.P.R)	100	18.35	78.3	0.69	2.65
Gurage Zone	100	21.16	70.82	0.8	7.23
Goro	100	53.29	46.71	-	-
Ezha	-	-	-	-	-
Kokir Gedebano Gutaze	-	-	-	-	-
Sodo	100	23.52	66	-	10.48
Meskanena Mareko	100	19.13	74.41	1.21	5.26
Selti	-	-	-	-	-
Gumer	100	-	100	-	-
Cheha	100	-	51.14	-	48.86
Enemorna Eaner	100	-	100	-	-
Dalocha	100	49.24	30.91	-	19.85
Lanfro	-	-	-	-	-
Hadiya Zone	100	11.26	87.36	1.38	-
Misha(Konteb)	100	-	100	-	-
Lemo	100	-	97.9	2.1	-
Badawacho	100	100	-	-	-
Soro	100	24	76	-	-
Kembata Alaba Tembaro Zone	100	26.97	70.14	-	2.89
Omo Sheleko	100	100	-	-	-
Angacha	100	33.33	66.67	-	-
Kedida Gamela	-	-	-	-	-
Alaba	100	9.9	84.76	-	5.33
Kacha Bira	-	-	-	-	-
Sidama Zone	100	25.91	72.15	-	1.94
Shebedino	100	5.65	94.35	-	-
Awasa	100	19.47	75.23	-	5.31
Arbegona	100	64.15	35.85	-	-
Dale	100	-	100	-	-
Aleta Wendo	100	14.29	85.71	-	-
Dara	-	-	-	-	-
Hula	100	-	100	-	-
Bensa	100	-	100	-	-
Aroresa	100	-	100	-	-
Gedio Zone	100	4.59	95.41	-	-
Wenago	100	-	100	-	-
Yirgachefe	100	-	100	-	-
Kochere	100	-	100	-	-
Bule	100	19.27	80.73	-	-
Wolayita Zone	100	-	77.57	17.11	5.33
Sodo Zuria	100	-	-	-	100
Boloso Sore	100	-	100	-	-
Damot Gale	100	-	-	100	-
Damot Wayde	-	-	-	-	-
Kindo Koyssha	100	-	100	-	-
Offa	100	-	100	-	-
Humbo	-	-	-	-	-
South Omo Zone	100	30.67	66.12	-	3.2
Selamago	-	-	-	-	-
Bako Gazer	100	30.55	69.45	-	-
Hamer	100	-	90	-	10
Kuraz	100	33.6	57.05	-	9.35
Shaka Zone	100	-	94.04	-	5.96
Masha	100	-	91.43	-	8.57
Anderacha	100	-	100	-	-
Yeki	100	-	100	-	-

TABLE 7. 35c CONT'D

GEOGRAPHIC AREA	Total (%)	PERCENT OF HIDES UTILIZED FOR:			
		Household Consumption	Sale	Wages in Kind	Other
Kaffa Zone	100	11.03	84.77	-	4.2
Telo	100	-	75.24	-	24.76
Decha	100	32.63	67.37	-	-
Menjiwo	-	-	-	-	-
Gimbo	100	11.12	82.92	-	5.96
Gewata	100	-	100	-	-
Chena	100	7.93	92.07	-	-
Bitu	-	-	-	-	-
Gesha Daka	-	-	-	-	-
Saylem	100	-	100	-	-
Gamo Gofa Zone	100	16.58	83.42	-	-
Arba Minch Zuria	100	19.98	80.02	-	-
Boreda	-	-	-	-	-
Mirab Abaya	-	-	-	-	-
Chencha	100	-	100	-	-
Kemba	-	-	-	-	-
Bonkie	-	-	-	-	-
Dita	-	-	-	-	-
Daramalo	100	100	-	-	-
Kucha	100	-	100	-	-
Gofa Zuria	100	8.76	91.24	-	-
Zala	-	-	-	-	-
Uba Deber Tsehay	-	-	-	-	-
Melekoza	100	-	100	-	-
Bench-Maji Zone	100	29.41	70.59	-	-
Shewa Bench	100	-	100	-	-
Bench	100	46.86	53.14	-	-
Bero	-	-	-	-	-
Maji	100	31.81	68.19	-	-
Menit Goldiya	100	-	100	-	-
Menit Shasha	-	-	-	-	-
Sheko	-	-	-	-	-
Yem Special Wereda	100	-	100	-	-
Yem	100	-	100	-	-
Amaro Special Wereda	100	-	87.13	-	12.87
Amaro	100	-	87.13	-	12.87
Burji Special Wereda	-	-	-	-	-
Burji	-	-	-	-	-
Konso Special Wereda	100	32.01	67.49	-	0.5
Konso	100	32.01	67.49	-	0.5
Dirashe Special Wereda	100	28.78	52.5	-	18.72
Dirashe	100	28.78	52.5	-	18.72
Dawro Zone	100	15.96	84.04	-	-
Mareka	100	2.64	97.36	-	-
Gena Bosa	-	-	-	-	-
Loma	-	-	-	-	-
Isara	100	-	100	-	-
Tocha	100	36.16	63.84	-	-
Basketo Special Wereda	100	-	100	-	-
Basketo	100	-	100	-	-
Konta Special Wereda	100	-	50	50	-
Ela	100	-	50	50	-

TABLE 7-36: LIVESTOCK PRODUCT UTILIZATION - PERCENTAGE OF USES BY REGION, ZONE, AND WEREDA

a) Both Rural and Urban Holdings

GEOGRAPHIC AREA	Total (%)	PERCENT OF SKIN UTILIZED FOR:			
		Household Consumption	Sale	Wages in Kind	Other
(S.N.N.P.R)	100	22.27	74.3	0.02	3.41
Gurage Zone	100	11.89	86.13	-	1.98
Goro	100	17.51	82.49	-	-
Ezha	100	-	100	-	-
Kokir Gedebano Gutaze	100	9.6	89.79	-	0.61
Sodo	100	13.41	85.56	-	1.04
Meskanena Mareko	100	30.58	68.89	-	0.53
Selti	100	2.13	94.45	-	3.41
Gumer	100	9.22	82.31	-	8.46
Cheha	100	20.39	79.61	-	-
Enemorna Eaner	100	5.69	94.31	-	-
Dalocha	100	6.53	91.03	-	2.44
Lanfro	100	20.12	77.66	-	2.22
Akilina Mohor	100	6.24	93.76	-	-
Aloch Wuriro	100	7.04	92.72	-	0.24
Endegan	100	19.19	77.35	-	3.46
Hadiya Zone	100	14.62	82.96	0.28	2.14
Misha(Konteb)	100	9	90.9	-	0.1
Lemo	100	19.38	75.4	-	5.22
Badawacho	100	43.76	56.24	-	-
Soro	100	11.3	87.38	1.31	-
Kembata Alaba Tembaro Zone	100	1.91	80.44	-	17.65
Omo Sheleko	100	0.64	93.94	-	5.42
Angacha	100	5.9	93.34	-	0.76
Kedida Gamela	100	13.07	73.87	-	13.07
Alaba	100	1.3	78.7	-	20
Kacha Bira	100	0.46	60.87	-	38.67
Sidama Zone	100	13.92	84.11	-	1.98
Shebedino	100	19.85	80.15	-	-
Awasa	100	11.4	81.38	-	7.22
Arbegona	100	6.6	93.4	-	-
Dale	100	19.67	78.1	-	2.23
Aleta Wendo	100	6.03	93.97	-	-
Dara	100	2.17	86.77	-	11.07
Hula	100	13.23	86.77	-	-
Bensa	100	13.92	86.08	-	-
Aroresa	100	33.51	58.84	-	7.65
Gedio Zone	100	9.04	87.17	-	3.79
Wenago	100	4.46	95.54	-	-
Yirgachefe	100	8.18	91.82	-	-
Kochere	100	14.56	81.04	-	4.39
Bule	100	8.91	84.81	-	6.27
Wolayita Zone	100	13.45	84.35	-	2.19
Sodo Zuria	100	68.19	19.57	-	12.23
Boloso Sore	100	-	100	-	-
Damot Gale	100	-	100	-	-
Damot Wayde	100	22.56	73.45	-	3.99
Kindo Koysha	100	-	100	-	-
Offa	100	40.84	47.14	-	12.02
Humbo	100	14.84	85.16	-	-
South Omo Zone	100	63.35	33.8	-	2.85
Selamago	100	76.34	23.66	-	-
Bako Gazer	100	50.55	46.42	-	3.04
Gelila	100	1.67	97.56	-	0.77
Hamer	100	87.56	11.23	-	1.22
Kuraz	100	26.59	62.11	-	11.3

TABLE 7. 36a CONT'D

GEOGRAPHIC AREA	Total (%)	PERCENT OF SKIN UTILIZED FOR:			
		Household Consumption	Sale	Wages in Kind	Other
Bena Tsemay	100	92.68	0.1	-	7.22
Shaka Zone	100	8.78	90.37	-	0.84
Masha	100	3.71	96.29	-	-
Anderacha	100	17.97	78.37	-	3.66
Yeki	100	7.28	92.71	0.01	-
Kaffa Zone	100	2.99	96.05	-	0.96
Telo	100	-	97.43	-	2.57
Cheta	100	3.7	95.66	-	0.64
Decha	100	2.99	97.01	-	-
Menjiwo	100	0.49	97.68	-	1.83
Gimbo	100	26.63	62.37	-	11.01
Gewata	100	4.44	95.56	-	-
Chena	100	0.09	99.91	-	-
Bitu	100	4.58	95.42	-	-
Gesha Daka	100	1.68	97.79	-	0.53
Saylem	100	1.9	98.08	0.01	-
Gamo Gofa Zone	100	20.72	74.34	-	4.94
Arba Minch Zuria	100	24.55	75.4	-	0.05
Boreda	100	21.85	69.93	-	8.21
Mirab Abaya	100	24.42	75.58	-	-
Chenchu	100	6.03	93.97	-	-
Kemba	100	59.34	40.49	-	0.17
Bonkie	100	16.45	63.51	-	20.04
Dita	100	8.66	91.34	-	-
Daramalo	100	40.77	59.23	-	-
Kucha	100	40.26	59.74	-	-
Gofa Zuria	100	10.98	89.02	-	-
Zala	100	100	-	-	-
Uba Deber Tsehay	100	-	100	-	-
Melekoza	100	15.8	83.02	-	1.18
Bench-Maji Zone	100	36.5	62.46	0.15	0.89
Shewa Bench	100	23.2	74.95	-	1.85
Bench	100	13.6	86.4	-	-
Bero	100	29.6	70.4	-	-
Maji	100	56.35	42.7	-	0.95
Menit Goldiya	100	52.33	43.14	1.96	2.57
Menit Shasha	100	91.62	7.27	-	1.11
Sheko	100	10.82	89.18	-	-
Yem Special Wereda	100	1.31	98.69	-	-
Yem	100	1.31	98.69	-	-
Amaro Special Wereda	100	12.69	66.33	-	20.97
Amaro	100	12.69	66.33	-	20.97
Burji Special Wereda	100	72.96	6.42	-	20.62
Burji	100	72.96	6.42	-	20.62
Konso Special Wereda	100	74.05	25.92	-	0.03
Konso	100	74.05	25.92	-	0.03
Dirashe Special Wereda	100	60.02	22.41	-	17.57
Dirashe	100	60.02	22.41	-	17.57
Dawro Zone	100	9.72	89.03	0.01	1.24
Mareka	100	8.37	90.81	-	0.82
Gena Bosa	100	33.85	49.15	-	17
Loma	100	13.76	84.1	-	2.14
Isara	100	22.84	76.64	-	0.53
Tocha	100	2.4	97.56	0.04	-
Basketo Special Wereda	100	33.53	66.47	-	-
Basketo	100	33.53	66.47	-	-
Konta Special Wereda	100	17.48	82.47	0.05	-
Ela	100	17.48	82.47	0.05	-

b) Rural Holdings

GEOGRAPHIC AREA	Total (%)	PERCENT OF SKIN UTILIZED FOR:			
		Household Consumption	Sale	Wages in Kind	Other
(S.N.N.P.R)	100	22.39	74.17	0.02	3.41
Gurage Zone	100	12.01	86.06	-	1.94
Goru	100	17.68	82.32	-	-
Ezha	100	-	100	-	-
Kokir Gedebano Gutaze	100	9.6	89.79	-	0.61
Sodo	100	13.24	85.72	-	1.04
Meskanena Mareko	100	33.62	66.38	-	-
Selti	100	2.17	94.42	-	3.41
Gumer	100	9.28	82.29	-	8.43
Cheha	100	20.39	79.61	-	-
Enemorna Ener	100	5.7	94.3	-	-
Dalocha	100	6.55	91.07	-	2.38
Lanfuro	100	20.62	77.08	-	2.3
Akililna Mohr	100	6.24	93.76	-	-
Alicho Woriro	100	7.04	92.72	-	0.24
Endegagn	100	19.19	77.35	-	3.46
Hadiya Zone	100	14.59	83.07	0.29	2.05
Misha	100	8.49	91.51	-	-
Lemo	100	19.85	74.98	-	5.17
Badawacho	100	43.76	56.24	-	-
Soro	100	11.35	87.33	1.32	-
Kembata Alaba Tembaro Zone	100	1.76	80.45	-	17.79
Omo Sheleko	100	-	94.91	-	5.09
Angacha	100	5.58	94.42	-	-
Kedida Gamela	100	13.07	73.87	-	13.07
Alaba	100	1.31	78.6	-	20.09
Kacha Bira	100	-	61.15	-	38.85
Sidama Zone	100	13.89	84.14	-	1.97
Shebedino	100	19.87	80.13	-	-
Awasa	100	10.85	81.86	-	7.29
Arbegona	100	6.65	93.35	-	-
Dale	100	19.73	77.94	-	2.32
Aleta Wendo	100	6.08	93.92	-	-
Dara	100	2.17	86.77	-	11.07
Hula	100	13.34	86.66	-	-
Bensa	100	13.92	86.08	-	-
Aroresa	100	33.51	58.84	-	7.65
Gedio Zone	100	8.98	87.11	-	3.91
Wenago	100	4.57	95.43	-	-
Yirgachefe	100	8.14	91.86	-	-
Kochere	100	13.62	81.87	-	4.52
Bule	100	8.94	84.76	-	6.29
Wolayita Zone	100	14.07	83.63	-	2.3
Sodo Zuria	100	75.18	11.25	-	13.57
Boloso Sore	100	-	100	-	-
Damot Gale	100	-	100	-	-
Damot Wayde	100	22.56	73.45	-	3.99
Kindo Koysha	100	-	100	-	-
Offa	100	40.84	47.14	-	12.02
Humbo	100	15.04	84.96	-	-
South Omo Zone	100	63.67	33.5	-	2.83
Selamago	100	76.34	23.66	-	-
Bako Gazer	100	50.88	46.05	-	3.07
Gelila	100	1.67	97.56	-	0.77
Hamer	100	87.91	10.9	-	1.19
Bena Tsemay	100	92.68	0.1	-	7.22

TABLE 7. 36b CONT'D

GEOGRAPHIC AREA	Total (%)	PERCENT OF SKIN UTILIZED FOR:			
		Household Consumption	Sale	Wages in Kind	Other
Shaka Zone	100	8.71	90.43	-	0.86
Masha	100	3.35	96.65	-	-
Anderacha	100	18.17	78.12	-	3.71
Yeki	100	7.2	92.8	-	-
Kaffa Zone	100	2.97	96.06	-	0.97
Telo	100	-	97.42	-	2.58
Cheta	100	3.7	95.66	-	0.64
Decha	100	2.99	97.01	-	-
Menjiwo	100	0.49	97.68	-	1.83
Gimbo	100	27.13	61.34	-	11.53
Gewata	100	4.44	95.56	-	-
Chena	100	-	100	-	-
Bitu	100	4.58	95.42	-	-
Gesha Daka	100	1.69	97.78	-	0.53
Saylem	100	1.91	98.08	0.01	-
Gamo Gofa Zone	100	20.81	74.14	-	5.04
Arba Minch Zuria	100	25.09	74.91	-	-
Boreda	100	21.85	69.93	-	8.21
Mirab Abaya	100	24.55	75.45	-	-
Chencha	100	5.79	94.21	-	-
Kemba	100	59.34	40.49	-	0.17
Bonkie	100	16.46	63.48	-	20.06
Dita	100	8.53	91.47	-	-
Daramalo	100	39.94	60.06	-	-
Kucha	100	41.24	58.76	-	-
Gofa Zuria	100	11.07	88.93	-	-
Zala	100	100	-	-	-
Uba Deber Tsehay	100	-	100	-	-
Melekoza	100	15.82	82.99	-	1.19
Bench-Maji Zone	100	37.11	61.92	0.15	0.81
Shewa Bench	100	23.78	74.32	-	1.9
Bench	100	13.82	86.18	-	-
Bero	100	30.91	69.09	-	-
Maji	100	59.56	40.44	-	-
Menit Goldiya	100	55.2	39.96	2.09	2.74
Menit Shasha	100	91.72	7.15	-	1.13
Sheko	100	10.75	89.25	-	-
Yem Special Wereda	100	1.31	98.69	-	-
Yem	100	1.31	98.69	-	-
Amaro Special Wereda	100	12.7	66.28	-	21.02
Amaro	100	12.7	66.28	-	21.02
Burji Special Wereda	100	74.39	5.56	-	20.05
Burji	100	74.39	5.56	-	20.05
Konso Special Wereda	100	75.09	24.91	-	-
Konso	100	75.09	24.91	-	-
Dirashe Special Wereda	100	61.76	20.79	-	17.45
Dirashe	100	61.76	20.79	-	17.45
Dawro Zone	100	9.38	89.4	0.01	1.21
Mareka Wereda	100	7.93	91.39	-	0.68
Gena Bosa Wereda	100	33.85	49.15	-	17
Gedo Walcha Wereda	100	13.76	84.1	-	2.14
Isara Wereda	100	23.62	75.83	-	0.54
Gorka Bersa Wereda	100	1.47	98.5	0.04	-
Basketo Special Wereda	100	34.06	65.94	-	-
Basketo	100	34.06	65.94	-	-
Konta Special Wereda	100	17.99	82.01	-	-
ELA	100	17.99	82.01	-	-

c) Urban Holdings

GEOGRAPHIC AREA	Total (%)	PERCENT OF SKIN UTILIZED FOR:			
		Household Consumption	Sale	Wages in Kind	Other
(S.N.N.P.R)	100	15.29	81.37	0.02	3.32
Gurage Zone	100	6.23	89.56	-	4.21
Goro	100	-	100	-	-
Ezha	-	-	-	-	-
Kokir Gedebano Gutaze	-	-	-	-	-
Sodo	100	35.59	64.41	-	-
Meskanena Mareko	100	4.24	90.62	-	5.14
Selti	100	-	96.46	-	3.54
Gumer	100	-	86.13	-	13.87
Cheha	-	-	-	-	-
Enemorna Eaner	100	-	100	-	-
Dalocha	100	5.65	89	-	5.36
Lanfro	100	6.13	93.87	-	-
Hadiya Zone	100	15.42	79.45	-	5.14
Misha(Konteb)	100	27.21	69.11	-	3.69
Lemo	100	10.38	83.54	-	6.08
Badawacho	-	-	-	-	-
Soro	100	-	100	-	-
Kembata Alaba Tembaro Zone	100	9.59	79.96	-	10.44
Omo Sheleko	100	9.96	79.88	-	10.16
Angacha	100	11.42	74.51	-	14.07
Kedida Gamela	-	-	-	-	-
Alaba	100	-	92.42	-	7.58
Kacha Bira	100	100	-	-	-
Sidama Zone	100	17.62	80.1	-	2.28
Shebedino	100	-	100	-	-
Awasa	100	28.53	66.46	-	5
Arbegona	100	-	100	-	-
Dale	100	17.97	82.03	-	-
Aleta Wendo	100	-	100	-	-
Dara	-	-	-	-	-
Hula	100	-	100	-	-
Bensa	-	-	-	-	-
Aroresa	-	-	-	-	-
Gedio Zone	100	10.91	89.09	-	-
Wenago	100	3.77	96.23	-	-
Yirgachefe	100	10.28	89.72	-	-
Kochere	100	48.73	51.27	-	-
Bule	100	-	100	-	-
Wolayita Zone	100	0.55	99.45	-	-
Sodo Zuria	100	4.4	95.6	-	-
Boloso Sore	100	-	100	-	-
Damot Gale	100	-	100	-	-
Damot Wayde	-	-	-	-	-
Kindo Koyssha	100	-	100	-	-
Offa	-	-	-	-	-
Humbo	100	-	100	-	-
South Omo Zone	100	32.83	62.66	-	4.51
Selamago	-	-	-	-	-
Bako Gazer	100	14.35	85.65	-	-
Hamer	100	59.18	37.33	-	3.49
Kuraz	100	26.59	62.11	-	11.3
Shaka Zone	100	12.6	87.18	0.22	-
Masha	100	22.23	77.77	-	-
Anderacha	100	1.79	98.21	-	-
Yeki	100	10.97	88.64	0.39	-
Kaffa Zone	100	6.4	93.6	-	-
Telo	100	-	100	-	-

TABLE 7. 36c CONT'D

GEOGRAPHIC AREA	Total (%)	PERCENT OF SKIN UTILIZED FOR:			
		Household Consumption	Sale	Wages in Kind	Other
Decha	100	-	100	-	-
Menjiwo	-	-	-	-	-
Gimbo	100	15.96	84.04	-	-
Gewata	-	-	-	-	-
Chena	100	3.6	96.4	-	-
Bitu	-	-	-	-	-
Gesha Daka	100	-	100	-	-
Saylem	100	-	100	-	-
Gamo Gofa Zone	100	16.59	83.03	-	0.38
Arba Minch Zuria	100	17.92	81.45	-	0.64
Boreda	-	-	-	-	-
Mirab Abaya	100	-	100	-	-
Chencha	100	11.95	88.05	-	-
Kemba	-	-	-	-	-
Bonkie	100	-	100	-	-
Dita	100	33.33	66.67	-	-
Daramalo	100	50	50	-	-
Kucha	100	18.27	81.73	-	-
Gofa Zuria	100	8.79	91.21	-	-
Zala	-	-	-	-	-
Uba Deber Tsehay	-	-	-	-	-
Melekoza	100	12.65	87.35	-	-
Bench-Maji Zone	100	18.46	78.29	-	3.24
Shewa Bench	100	-	100	-	-
Bench	100	5.51	94.49	-	-
Bero	100	22.64	77.36	-	-
Maji	100	26.24	63.93	-	9.84
Menit Goldiya	100	10.4	89.6	-	-
Menit Shasha	100	83.33	16.67	-	-
Sheko	100	100	-	-	-
Yem Special Wereda	-	-	-	-	-
Yem	-	-	-	-	-
Amaro Special Wereda	100	10.6	78.79	-	10.6
Amaro	100	10.6	78.79	-	10.6
Burji Special Wereda	100	-	50	-	50
Burji	100	-	50	-	50
Konso Special Wereda	100	32.91	65.99	-	1.09
Konso	100	32.91	65.99	-	1.09
Dirashe Special Wereda	100	10.76	68.33	-	20.91
Dirashe	100	10.76	68.33	-	20.91
Dawro Zone	100	20.51	77.05	-	2.44
Mareka	100	15.24	81.61	-	3.15
Gena Bosa	-	-	-	-	-
Loma	-	-	-	-	-
Isara	100	-	100	-	-
Tocha	100	62.64	37.36	-	-
Basketo Special Wereda	100	-	100	-	-
Basketo	100	-	100	-	-
Konta Special Wereda	100	-	98.35	1.65	-
Ela	100	-	98.35	1.65	-

Annex Tables 7.1 - 7.10

ESTIMATES, STANDARD ERRORS, AND COEFFICIENT OF

VARIATIONS FOR SELECTED LIVESTOCK VARIABLES

RURAL+ URBAN

Annex Table 7.1- Estimates of Livestock, Standard Error and Coefficient of Variation by Type, Zone, and Wereda

GEOGRAPHIC AREA	CATTLE			SHEEP			GOATS		
	Number	SE	CV	Number	SE	CV	Number	SE	CV
(S.N.N.P.R)	8,831,450	101,377	1	3,169,816	78,287	2	2,651,077	87,604	3
Gurage Zone	1,353,984	22,223	2	384,568	15,715	4	210,488	12,633	6
Goru	88,818	5,562	6	2,164	711	33	16,932	2,262	13
Ezha	81,883	2,037	2	22,617	4,044	18	2,397	637	27
Kokir Gedebano Gutaze	76,131	3,037	4	28,300	6,262	22	13,097	1,841	14
Sodo	93,416	5,302	6	21,236	2,967	14	17,077	2,876	17
Meskanena Mareko	137,334	11,888	9	37,663	3,998	11	32,955	6,555	20
Selti	87,399	4,113	5	24,008	4,285	18	27,279	3,889	14
Gumer	138,875	4,418	3	95,893	5,761	6	1,684	511	30
Cheha	100,667	4,113	4	6,235	2,678	43	7,385	1,253	17
Enemorna Ener	167,796	7,982	5	18,240	6,796	37	11,743	1,921	16
Dalocha	117,035	5,757	5	23,255	3,371	15	33,230	3,717	11
Lanfuro	82,086	10,809	13	15,061	1,522	10	31,761	7,797	25
Akililna Mohr	79,440	2,573	3	30,541	6,077	20	8,969	1,582	18
Alicho Woriro	67,034	2,208	3	47,233	2,846	6	4,137	1,265	31
Endegagn	36,069	1,272	4	12,122	1,580	13	1,843	297	16
Hadiya Zone	733,813	21,634	3	158,964	11,044	7	132,547	11,697	9
Misha	194,276	11,307	6	47,162	5,901	13	26,429	4,768	18
Lemo	223,464	11,579	5	50,487	6,681	13	49,107	5,990	12
Badawacho	121,421	6,441	5	16,261	1,604	10	27,214	6,387	23
Soro	194,653	12,830	7	45,055	6,320	14	29,796	6,116	21
Kembata Alaba Tembaro .Zone	472,681	13,392	3	95,035	6,105	6	84,940	7,882	9
Omo Sheleko	74,249	4,466	6	10,756	2,376	22	15,686	1,633	10
Angacha	90,468	4,710	5	19,531	1,684	9	8,331	3,226	39
Kedida Gamela	73,960	5,152	7	18,394	2,106	11	11,173	2,200	20
Alaba	161,566	9,137	6	34,760	4,002	12	43,141	6,609	15
Kacha Bira	72,438	5,215	7	11,595	2,888	25	6,610	732	11
Sidama Zone	1,573,318	54,197	3	221,505	20,193	9	183,462	14,570	8
Shebedino	307,819	34,538	11	39,688	9,851	25	50,633	12,319	24
Awasa	253,028	25,069	10	31,439	9,073	29	28,838	3,463	12
Arbegona	152,622	16,650	11	28,899	5,080	18	4,792	876	18
Dale	166,142	15,529	9	19,492	5,692	29	17,248	2,612	15
Aleta Wendo	141,518	10,259	7	10,423	3,113	30	15,104	2,582	17
Dara	49,116	8,178	17	13,142	4,620	35	11,632	1,764	15
Hula	205,344	13,472	7	35,182	7,760	22	13,008	2,877	22
Bensa	159,967	10,449	7	30,811	8,303	27	20,092	2,982	15
Aroresa	137,762	11,613	8	12,429	3,162	25	22,117	3,742	17
Gedio Zone	117,356	10,450	9	140,008	10,230	7	17,567	1,878	11
Wenago	16,516	2,513	15	18,498	4,499	24	4,292	842	20
Yirgachefe	16,605	2,945	18	19,162	2,920	15	2,678	714	27
Kochere	48,639	8,655	18	47,896	6,133	13	5,416	1,097	20
Bule	35,596	4,393	12	54,452	6,186	11	5,181	1,052	20
Wolayita Zone	658,886	12,762	2	87,525	4,633	5	96,215	6,770	7
Sodo Zuria	96,746	4,583	5	17,405	2,006	12	4,761	910	19
Boloso Sore	125,382	7,805	6	7,835	2,226	28	8,673	1,811	21
Damot Gale	120,301	4,064	3	25,821	2,116	8	2,478	999	40
Damot Wayde	91,851	4,522	5	16,899	2,005	12	18,029	3,668	20
Kindo Koysa	86,674	4,650	5	7,058	1,270	18	17,230	2,051	12
Offa	84,301	2,853	3	8,061	1,403	17	17,141	1,908	11
Humbo	53,631	3,772	7	4,445	641	14	27,903	4,408	16
South Omo Zone	1,392,821	69,123	5	1,013,331	64,795	6	1,157,201	73,828	6
Selamago	63,116	18,645	30	1,066	316	30	8,863	1,824	21
Bako Gazer	182,703	48,752	27	101,427	33,638	33	82,783	29,000	35
Gelila	24,254	1,224	5	73,950	6,480	9	4,224	669	16
Hamer	205,540	32,916	16	190,355	48,485	25	335,131	62,733	19
Kuraz	835,895	30,537	4	608,214	25,339	4	590,172	22,751	4
Bena Tsemay	81,314	6,013	7	38,319	5,647	15	136,028	12,362	9

ANNEX TABLE 7.1 CONT'D

GEOGRAPHIC AREA	CATTLE			SHEEP			GOATS		
	Number	SE	CV	Number	SE	CV	Number	SE	CV
Shaka Zone	81,581	3,940	5	32,145	2,312	7	13,454	860	6
Masha	25,276	1,111	4	15,297	968	6	4,967	459	9
Anderacha	15,763	625	4	7,621	323	4	3,543	294	8
Yeki	40,541	3,729	9	9,227	2,075	22	4,944	665	13
Kaffa Zone	575,024	10,005	2	324,670	8,721	3	113,419	4,347	4
Telo	45,457	2,423	5	36,416	2,344	6	13,535	1,027	8
Cheta	21,067	547	3	12,244	470	4	7,676	400	5
Decha	79,064	4,296	5	48,750	4,412	9	17,159	2,619	15
Menjiwo	66,714	3,569	5	42,519	3,246	8	11,248	1,047	9
Gimbo	57,810	2,888	5	18,965	2,477	13	13,900	1,113	8
Gewata	51,333	3,680	7	20,009	2,089	10	11,503	982	9
Chena	103,479	3,463	3	51,234	3,992	8	19,372	2,530	13
Bitu	41,722	2,489	6	21,819	1,905	9	7,341	636	9
Gesha Daka	67,672	3,952	6	45,611	2,404	5	7,740	722	9
Saylem	40,706	2,656	7	27,104	2,122	8	3,944	441	11
Gamo Gofa Zone	850,290	23,234	3	381,533	25,014	7	227,278	24,300	11
Arba Minch Zuria	73,598	6,104	8	16,730	4,067	24	17,026	2,414	14
Boreda	37,144	1,541	4	1,909	322	17	7,842	755	10
Mirab Abaya	27,827	2,341	8	3,302	539	16	16,030	2,669	17
Chencha	52,245	3,381	6	50,754	6,820	13	5,450	1,305	24
Kemba	111,224	16,091	14	54,756	11,591	21	54,240	21,335	39
Bonkie	91,418	6,661	7	92,183	15,199	16	16,349	6,373	39
Dita	36,071	1,852	5	34,336	4,541	13	3,927	691	18
Daramalo	34,022	1,696	5	9,054	2,190	24	1,618	299	18
Kucha	104,075	5,573	5	2,348	493	21	23,048	2,462	11
Gofa Zuria	147,377	9,262	6	38,046	7,410	19	25,507	3,023	12
Zala	33,692	1,550	5	434	102	23	6,528	789	12
Uba Deber Tsehay	50,277	6,527	13	31,935	8,897	28	26,659	6,924	26
Melekoza	51,321	3,443	7	45,746	6,098	13	23,054	3,888	17
Bench-Maji Zone	319,902	9,914	3	107,439	4,933	5	63,500	2,730	4
Shewa Bench	69,489	3,624	5	32,809	2,340	7	8,575	939	11
Bench	144,866	8,914	6	46,066	4,054	9	15,585	2,277	15
Bero	2,973	166	6	135	38	28	2,143	175	8
Maji	22,386	693	3	5,477	357	7	8,097	505	6
Menit Goldiya	33,741	2,009	6	15,327	1,465	10	6,514	743	11
Menit Shasha	28,364	916	3	2,303	181	8	19,580	679	3
Sheko	18,083	553	3	5,322	335	6	3,006	293	10
Yem Special Wereda	51,387	1,523	3	17,615	1,955	11	15,101	1,068	7
Yem	51,387	1,523	3	17,615	1,955	11	15,101	1,068	7
Amaro Special Wereda	78,473	7,825	10	47,795	11,378	24	35,676	4,069	11
Amaro	78,473	7,825	10	47,795	11,378	24	35,676	4,069	11
Burji Special Wereda	32,970	1,579	5	1,666	447	27	22,970	1,677	7
Burji	32,970	1,579	5	1,666	447	27	22,970	1,677	7
Konso Special Wereda	103,413	13,325	13	74,929	10,202	14	160,121	30,500	19
Konso	103,413	13,325	13	74,929	10,202	14	160,121	30,500	19
Dirashe Special Wereda	66,701	8,944	13	10,405	1,763	17	48,806	4,930	10
Dirashe	66,701	8,944	13	10,405	1,763	17	48,806	4,930	10
Dawro zone	292,663	7,920	3	49,540	3,786	8	56,518	3,049	5
Mareka Wereda	61,230	3,300	5	16,478	1,502	9	5,364	813	15
Gena Bosa Wereda	58,986	3,069	5	4,033	701	17	16,754	1,508	9
Gedo Walcha Wereda	76,981	5,662	7	6,098	2,171	36	20,392	2,294	11
Isara Wereda	40,120	1,311	3	8,046	778	10	6,648	511	8
Gorka Bersa Wereda	55,347	2,942	5	14,885	2,503	17	7,359	916	12
Basketo Special Wereda	23,611	1,326	6	9,493	864	9	3,833	970	25
Basketo	23,611	1,326	6	9,493	864	9	3,833	970	25
Konta Special Wereda	52,576	2,589	5	11,649	1,796	15	7,980	821	10
Ela	52,576	2,589	5	11,649	1,796	15	7,980	821	10

ANNEX TABLE 7.1 CONT'D

GEOGRAPHIC AREA	HORSES			ASSES			MULES			CAMELS		
	Number	SE	CV	Number	SE	CV	Number	SE	CV	Number	SE	CV
(S.N.N.P.R)	292,496	8,724	3	305,089	9,842	3	70,365	2,571	4	1300	284	22
Gurage Zone	72,240	3,274	5	71,519	3,340	5	11,854	932	8	-	-	-
Goru	-	-	-	5,589	1,067	19	527	230	44	-	-	-
Ezha	5,178	1,257	24	565	153	27	270	109	41	-	-	-
Kokir Gedebano Gutaze	3,529	809	23	3,911	768	20	113	55	48	-	-	-
Sodo	3,032	711	23	10,525	1,298	12	1,669	439	26	-	-	-
Meskanena Mareko	2,462	486	20	11,434	1,925	17	327	209	64	-	-	-
Selti	3,533	1,010	29	8,231	1,091	13	495	152	31	-	-	-
Gumer	25,528	1,611	6	1,178	358	30	501	173	35	-	-	-
Cheha	1,192	752	63	1,197	285	24	757	159	21	-	-	-
Enemorna Ener	2,435	1,248	51	1,703	490	29	1,812	468	26	-	-	-
Dalocha	174	85	49	11,973	1,149	10	2,549	348	14	-	-	-
Lanfuro	1,253	222	18	11,835	900	8	1,765	338	19	-	-	-
Akililna Mohr	5,264	1,009	19	1,295	357	28	619	131	21	-	-	-
Alicho Woriro	14,421	881	6	1,435	307	21	121	58	48	-	-	-
Endegagn	4,239	394	9	648	136	21	330	100	30	-	-	-
Hadiya Zone	35,418	4,044	11	42,446	3,112	7	12,753	1,304	10	-	-	-
Misha	16,096	2,532	16	9,184	1,129	12	5,418	949	18	-	-	-
Lemo	11,164	2,345	21	16,281	1,989	12	3,568	531	15	-	-	-
Badawacho	93	64	69	10,151	1,610	16	145	80	55	-	-	-
Soro	8,065	2,106	26	6,830	1,364	20	3,622	715	20	-	-	-
Kembata Alaba Tem. Zone	12,059	1,301	11	45,180	2,365	5	5,330	664	12	-	-	-
Omo Sheleko	1,161	509	44	2,065	301	15	883	180	20	-	-	-
Angacha	4,944	723	15	6,793	718	11	1,187	256	22	-	-	-
Kedida Gamela	1,194	334	28	6,234	703	11	660	233	35	-	-	-
Alaba	2,583	531	21	27,661	2,077	8	2,346	527	22	-	-	-
Kacha Bira	2,177	719	33	2,427	421	17	254	102	40	-	-	-
Sidama Zone	49,150	5,264	11	48,653	7,093	15	3,959	557	14	-	-	-
Shebedino	3,671	1,850	50	19,329	5,379	28	-	-	-	-	-	-
Awasa	5,161	1,459	28	13,961	4,355	31	369	174	47	-	-	-
Arbegona	6,402	1,524	24	171	92	54	105	92	88	-	-	-
Dale	2,117	1,362	64	5,425	874	16	-	-	-	-	-	-
Aleta Wendo	1,126	447	40	2,957	612	21	5	5	100	-	-	-
Dara	3,765	1,392	37	154	74	48	591	157	27	-	-	-
Hula	14,507	2,791	19	2,323	860	37	868	305	35	-	-	-
Bensa	8,909	2,663	30	1,172	346	30	615	193	31	-	-	-
Aroresa	3,492	977	28	3,161	633	20	1,406	341	24	-	-	-
Gedio Zone	26,294	2,852	11	3,256	864	27	5,244	654	12	-	-	-
Wenago	1,377	550	40	720	275	38	1,715	374	22	-	-	-
Yirgachefe	2,405	708	29	268	123	46	851	228	27	-	-	-
Kochere	11,867	2,141	18	2,168	806	37	1,770	424	24	-	-	-
Bule	10,646	1,658	16	101	68	67	908	238	26	-	-	-
Wolayita Zone	1,951	740	38	20,137	1,693	8	2,174	393	18	-	-	-
Sodo Zuria	892	634	71	2,704	474	18	289	124	43	-	-	-
Boloso Sore	-	-	-	4,928	757	15	379	187	49	-	-	-
Damot Gale	385	194	50	1,755	345	20	109	104	95	-	-	-
Damot Wayde	-	-	-	6,593	1,288	20	148	105	71	-	-	-
Kindo Koysa	53	53	99	827	272	33	404	139	34	-	-	-
Offa	621	325	52	569	185	33	795	250	31	-	-	-
Humbo	-	-	-	2,761	426	15	50	34	68	-	-	-
South Omo Zone	7,214	1,517	21	48,353	3,800	8	3,091	1,108	36	1300	284	22
Selamago	-	-	-	57	24	42	-	-	-	-	-	-
Bako Gazer	5,235	1,490	28	4,739	2,065	44	2,535	1,100	43	-	-	-
Gelila	1,925	276	14	40	27	67	460	95	21	-	-	-
Hamer	-	-	-	2,741	824	30	-	-	-	-	-	-
Kuraz	-	-	-	39,124	3,050	8	96	96	100	1,300	284	22
Bena Tsemay	54	51	94	1,652	433	26	-	-	-	-	-	-
Shaka Zone	3,465	273	8	478	158	33	304	90	30	-	-	-
Masha	1,857	173	9	13	6	49	109	29	27	-	-	-
Anderacha	1,338	129	10	3	3	100	66	19	29	-	-	-

ANNEX TABLE 7.1 CONT' D

GEOGRAPHIC AREA	HORSES			ASSES			MULES			CAMELS		
	Number	SE	CV	Number	SE	CV	Number	SE	CV	Number	SE	CV
Yeki	270	168	62	462	158	34	129	83	64	-	-	-
Kaffa Zone	42,073	1,780	4	1,429	218	15	8,031	528	7	-	-	-
Telo	6,419	838	13	281	105	37	1,206	179	15	-	-	-
Cheta	939	99	10	33	17	52	507	58	11	-	-	-
Decha	3,037	547	18	56	37	66	1,605	281	18	-	-	-
Menjiwo	5,564	813	15	91	62	68	1,758	181	10	-	-	-
Gimbo	1,174	418	36	747	165	22	402	109	27	-	-	-
Gewata	3,465	455	13	37	23	63	285	68	24	-	-	-
Chena	4,169	595	14	69	40	58	1,109	306	28	-	-	-
Bitu	4,406	465	11	-	-	-	268	84	31	-	-	-
Gesha Daka	8,528	636	7	34	22	64	403	81	20	-	-	-
Saylem	4,372	373	9	80	36	45	489	89	18	-	-	-
Gamo Gofa Zone	23,194	1,818	8	6,340	718	11	9,397	900	10	-	-	-
Arba Minch Zuria	549	288	52	1,168	349	30	472	158	34	-	-	-
Boreda	-	-	-	1,446	254	18	233	57	24	-	-	-
Mirab Abaya	191	65	34	679	269	40	104	41	40	-	-	-
Chencha	4,882	746	15	-	-	-	209	97	46	-	-	-
Kemba	1,586	433	27	530	269	51	995	225	23	-	-	-
Bonkie	6,111	1,011	17	423	179	42	2,020	388	19	-	-	-
Dita	3,657	483	13	43	37	84	480	110	23	-	-	-
Daramalo	373	131	35	134	60	45	131	48	36	-	-	-
Kucha	-	-	-	658	188	29	662	186	28	-	-	-
Gofa Zuria	2,585	814	32	482	248	52	1,889	630	33	-	-	-
Zala	-	-	-	70	45	65	259	55	21	-	-	-
Uba Deber Tsehay	1,060	319	30	241	123	51	495	164	33	-	-	-
Melekoza	2,198	661	30	465	181	39	1,450	304	21	-	-	-
Bench-Maji Zone	7,203	647	9	364	167	46	1,718	313	18	-	-	-
Shewa Bench	3,904	446	11	-	-	-	278	112	40	-	-	-
Bench	1,971	432	22	175	159	91	1,087	285	26	-	-	-
Bero	-	-	-	3	2	72	-	-	-	-	-	-
Maji	-	-	-	-	-	-	12	9	75	-	-	-
Menit Goldiya	864	167	19	-	-	-	63	27	43	-	-	-
Menit Shasha	23	9	37	18	-	-	21	-	-	-	-	-
Sheko	442	67	15	169	52	31	257	59	23	-	-	-
Yem Special Wereda	839	196	23	2,117	275	13	158	55	35	-	-	-
Yem	839	196	23	2,117	275	13	158	55	35	-	-	-
Amaro Special Wereda	3,916	1,085	28	529	184	35	960	311	32	-	-	-
Amaro	3,916	1,085	28	529	184	35	960	311	32	-	-	-
Burji Special Wereda	-	-	-	2,785	287	10	115	39	33	-	-	-
Burji	-	-	-	2,785	287	10	115	39	33	-	-	-
Konso Special Wereda	-	-	-	2,941	679	23	-	-	-	-	-	-
Konso	-	-	-	2,941	679	23	-	-	-	-	-	-
Dirashe Special Wereda	134	76	57	6,425	847	13	194	61	32	-	-	-
Dirashe	134	76	57	6,425	847	13	194	61	32	-	-	-
Dawro Zone	6,277	646	10	1,855	286	15	4,453	406	9	-	-	-
Mareka Wereda	1,478	263	18	306	116	38	756	151	20	-	-	-
Gena Bosa Wereda	97	41	42	721	173	24	1,278	178	14	-	-	-
Gedo Walcha Wereda	814	365	45	583	176	30	1,220	291	24	-	-	-
Isara Wereda	2,106	216	10	26	18	67	551	89	16	-	-	-
Gorka Bersa Wereda	1,782	407	23	219	87	40	647	132	20	-	-	-
Basketo Special Wereda	307	71	23	201	80	40	358	79	22	-	-	-
Basketo	307	71	23	201	80	40	358	79	22	-	-	-
Konta Special Wereda	764	200	26	81	40	50	270	82	30	-	-	-
Ela	764	200	26	81	40	50	270	82	30	-	-	-

Annex Table 7.2- Estimates of Cattle, Standard Error and Coefficient of Variation by Age group, Zone, and Wereda
Male Cattle

GEOGRAPHIC AREA	<6MONTHS			6MONTHS -<1YEAR			1-<3YEARS			3-<10YEARS			10YAERS & OLDER		
	Number	SE	CV	Number	SE	CV	Number	SE	CV	Number	SE	CV	Number	SE	CV
(S.N.N.P.R)	542,778	9,576	2	432,481	6,972	2	559,091	10,452	2	1,511,962	21,740	1	75,133	4,603	6
Gurage Zone	85,821	2,536	3	62,504	1,820	3	74,174	2,373	3	199,559	6,555	3	13,710	1,663	12
Goru	3,239	354	11	4,803	493	10	6,215	780	13	18,845	2,612	14	1,395	496	36
Ezha	7,034	615	9	3,868	416	11	3,694	352	10	2,447	481	20	52	37	71
Kokir Gedebano Gut.	3,945	363	9	4,893	422	9	4,822	437	9	7,387	793	11	199	71	36
Sodo	5,711	640	11	3,249	343	11	5,275	540	10	24,000	2,314	10	2,611	826	32
Meskanena Marek.	7,435	1,201	16	5,407	799	15	8,359	1,139	14	37,016	3,492	9	3,144	740	24
Selti	6,293	600	10	3,862	444	12	4,722	477	10	20,208	1,635	8	1,093	333	30
Gumer	11,397	1,047	9	7,215	603	8	7,112	620	9	5,702	1,083	19	195	92	47
Cheha	5,488	590	11	6,057	431	7	4,731	426	9	3,442	536	16	286	151	53
Enemorna Ener	9,914	883	9	8,021	702	9	9,789	1,117	11	7,779	977	13	167	93	56
Dalocha	6,280	522	8	3,110	494	16	6,900	629	9	33,818	2,250	7	2,769	959	35
Lanfuro	5,923	667	11	2,010	359	18	3,414	637	19	25,732	2,640	10	1,463	450	31
Akililna Mohr	5,037	444	9	4,258	403	9	4,188	403	10	3,071	560	18	88	49	56
Alichu Woriro	5,512	623	11	3,612	380	11	3,046	288	9	7,102	477	7	248	93	37
Endegagn	2,614	240	9	2,138	205	10	1,908	178	9	3,012	264	9	-	-	-
Hadiya Zone	37,004	1,912	5	35,860	1,882	5	45,199	2,289	5	163,853	7,603	5	8,457	1,622	19
Misha	9,667	949	10	9,622	1,142	12	12,080	1,219	10	44,115	4,132	9	2,598	586	23
Lemo	12,467	1,170	9	9,569	941	10	11,928	1,300	11	49,021	4,553	9	2,620	982	37
Badawacho	5,664	648	11	6,010	675	11	9,217	943	10	27,869	2,461	9	1,004	295	29
Soro	9,206	984	11	10,660	948	9	11,975	1,084	9	42,847	3,735	9	2,236	1,112	50
Kembata Alaba Temb.	24,576	1,382	6	21,224	1,228	6	24,833	1,297	5	102,719	3,348	3	9,583	1,859	19
Omo Sheleko	3,521	362	10	3,784	491	13	4,808	571	12	17,125	994	6	1,021	336	33
Angacha	4,567	429	9	3,551	340	10	4,736	587	12	18,329	1,563	9	1,116	328	29
Kedida Gamela	3,281	356	11	3,317	423	13	3,578	446	12	12,306	1,290	10	1,950	711	36
Alaba	9,474	961	10	7,206	843	12	6,842	791	12	42,632	2,316	5	4,784	1,633	34
Kacha Bira	3,733	738	20	3,367	511	15	4,868	433	9	12,326	866	7	713	253	35
Sidama Zone	127,083	7,721	6	89,816	4,239	5	72,263	4,162	6	81,019	8,623	11	3,036	681	22
Shebedino	27,984	6,234	22	15,631	2,152	14	15,955	2,898	18	27,878	6,494	23	142	143	101
Awasa	18,242	2,275	12	12,980	1,644	13	12,620	1,536	12	19,198	4,674	24	1,559	543	35
Arbegona	14,203	1,529	11	9,281	1,671	18	4,720	729	15	3,526	905	26	167	97	58
Dale	11,344	1,981	17	8,552	1,160	14	8,328	1,552	19	6,654	1,694	25	651	329	51
Aleta Wendo	9,391	1,120	12	11,159	1,470	13	6,281	985	16	1,806	466	26	3	3	100
Dara	4,202	1,126	27	2,766	411	15	2,815	620	22	1,846	526	29	37	38	101
Hula	16,692	1,602	10	12,862	1,537	12	8,115	727	9	9,439	2,037	22	82	66	81
Bensa	13,972	1,761	13	9,007	1,091	12	5,938	825	14	4,241	654	15	65	63	97
Aroresa	11,052	1,063	10	7,579	782	10	7,490	1,030	14	6,432	1,254	19	330	143	43
Gedio Zone	7,494	882	12	5,498	656	12	9,395	1,311	14	16,436	1,922	12	255	149	58
Wenago	751	194	26	1,026	255	25	1,374	370	27	3,763	1,191	32	-	-	-
Yirgachefe	938	231	25	823	218	27	1,262	326	26	2,331	645	28	113	111	98
Kochere	3,244	718	22	2,025	492	24	4,421	1,165	26	5,015	1,154	23	142	99	70
Bule	2,561	414	16	1,624	275	17	2,338	344	15	5,327	726	14	-	-	-
Wolayita Zone	40,247	1,722	4	33,781	1,579	5	45,393	1,850	4	127,310	3,790	3	3,613	713	20
Sodo Zuria	6,090	572	9	5,106	705	14	6,533	728	11	18,468	1,385	8	507	203	40
Boloso Sore	7,500	1,003	13	6,395	929	15	7,934	865	11	24,856	2,021	8	1,032	409	40
Damot Gale	7,261	659	9	7,341	561	8	8,844	859	10	24,945	1,462	6	972	438	45
Damot Wayde	5,384	601	11	3,835	513	13	6,058	686	11	21,647	1,237	6	479	216	45
Kindo Koysha	6,210	687	11	4,588	461	10	6,499	675	10	8,625	1,160	13	95	65	69
Offa	5,067	496	10	3,966	444	11	5,584	506	9	12,305	1,445	12	232	87	38
Humbo	2,737	346	13	2,549	379	15	3,941	469	12	16,465	1,125	7	296	222	75
South Omo Zone	64,150	2,784	4	63,269	3,514	6	109,184	7,748	7	269,757	13,423	5	22,943	3,153	14
Selamago	3,145	890	28	3,774	1,261	33	4,564	1,249	27	6,992	1,958	28	5,467	2,116	39
Bako Gazer	8,869	1,756	20	7,148	2,368	33	16,962	5,799	34	42,733	9,259	22	2,177	1,156	53
Gelila	2,084	189	9	904	130	14	1,291	144	11	2,586	452	18	17	15	89
Hamer	9,873	1,389	14	7,607	1,171	15	16,756	4,130	25	25,844	4,464	17	5,147	1,615	31
Kuraz	34,768	1,290	4	39,980	1,898	5	63,493	2,723	4	177,983	8,324	5	8,257	1,155	14

ANNEX TABLE 7. 2 CONT' D

Male Cattle

GEOGRAPHIC AREA	<6MONTHS			6MONTHS <1YEAR			1<3YEARS			3<10YEARS			10YAERS & OLDER		
	Number	SE	CV	Number	SE	CV	Number	SE	CV	Number	SE	CV	Number	SE	CV
Bena Tsemay	5,411	500	9	3,856	397	10	6,118	595	10	13,619	1,098	8	1,879	432	23
Shaka Zone	7,211	557	8	4,511	377	8	6,715	483	7	13,097	1,247	10	60	29	49
Masha	1,984	147	7	1,423	121	9	1,926	159	8	4,547	267	6	60	29	49
Anderacha	1,236	90	7	928	79	8	1,190	92	8	2,854	130	5	-	-	-
Yeki	3,991	529	13	2,161	348	16	3,599	446	12	5,696	1,212	21	-	-	-
Kaffa Zone	42,176	1,296	3	26,060	973	4	40,775	1,429	4	132,961	2,649	2	2,612	393	15
Telo	3,406	319	9	2,547	247	10	3,151	284	9	9,324	523	6	305	99	33
Cheta	1,419	99	7	1,128	98	9	1,661	113	7	4,452	159	4	99	28	29
Decha	5,513	602	11	3,661	576	16	5,456	569	10	17,937	1,043	6	110	55	50
Menjiwo	4,151	409	10	3,718	329	9	4,690	429	9	17,648	1,132	6	620	196	32
Gimbo	3,378	270	8	2,224	263	12	4,740	374	8	17,012	1,088	6	598	174	29
Gewata	4,231	413	10	2,203	252	11	3,567	518	15	10,754	684	6	222	97	44
Chena	7,438	698	9	4,032	400	10	7,852	782	10	27,380	1,168	4	427	236	55
Bitu	3,565	276	8	1,702	195	11	2,310	255	11	9,395	744	8	171	80	47
Gesha Daka	5,726	397	7	3,023	229	8	4,724	543	12	12,218	731	6	17	15	86
Saylem	3,348	272	8	1,821	228	13	2,625	251	10	6,840	492	7	43	27	63
Gamo Gofa Zone	47,404	1,782	4	41,037	1,762	4	61,541	2,697	4	175,861	6,341	4	5,211	689	13
Arba Mi.Zuria	4,550	525	12	3,262	578	18	4,421	528	12	17,588	1,975	11	917	345	38
Boreda	2,352	199	8	1,391	136	10	2,465	177	7	8,891	709	8	236	62	26
Mirab Abaya	1,529	188	12	1,322	199	15	1,833	212	12	8,091	748	9	71	33	46
Chencha	3,394	372	11	2,380	271	11	3,021	413	14	7,151	1,359	19	432	156	36
Kemba	5,318	794	15	5,512	1,070	19	8,629	1,791	21	24,606	3,470	14	781	284	36
Bonkie	5,604	796	14	3,340	396	12	6,202	557	9	17,580	2,176	12	346	208	60
Dita	2,460	277	11	1,585	253	16	2,048	279	14	1,048	226	22	45	31	68
Daramalo	2,043	227	11	1,845	199	11	1,497	156	10	2,714	584	22	35	27	76
Kucha	5,693	544	10	6,219	589	9	8,805	712	8	20,319	1,670	8	566	174	31
Gofa Zuria	6,371	754	12	7,801	781	10	12,132	1,346	11	39,305	3,406	9	384	146	38
Zala	1,937	215	11	1,302	160	12	2,312	242	10	9,828	462	5	298	114	38
Uba Deber Tsehay	3,231	517	16	2,368	400	17	3,663	591	16	10,693	899	8	492	207	42
Melekoza	2,923	344	12	2,708	303	11	4,514	633	14	8,047	908	11	608	306	50
Bench-Maji Zone	22,309	1,050	5	14,842	1,003	7	20,665	1,336	6	61,331	2,860	5	558	104	19
Shewa Bench	5,032	387	8	3,403	449	13	3,465	488	14	16,011	993	6	39	27	68
Bench	9,660	936	10	6,221	868	14	9,250	1,152	12	23,686	2,580	11	97	68	70
Bero	311	32	10	56	15	27	150	29	19	476	57	12	9	6	69
Maji	1,161	88	8	1,024	90	9	1,390	101	7	5,718	232	4	311	68	22
Menit Goldiya	2,108	192	9	1,417	147	10	3,192	425	13	10,684	653	6	11	11	100
Menit Shasha	2,490	131	5	1,729	113	7	1,811	111	6	2,616	156	6	66	21	32
Sheko	1,548	118	8	992	91	9	1,407	121	9	2,140	162	8	26	15	57
Yem Special Wereda	1,894	231	12	1,791	230	13	3,148	251	8	17,113	805	5	623	144	23
Yem	1,894	231	12	1,791	230	13	3,148	251	8	17,113	805	5	623	144	23
AmaroSpecial Wereda	4,031	531	13	4,119	573	14	5,544	660	12	15,561	1,681	11	242	101	42
Amaro	4,031	531	13	4,119	573	14	5,544	660	12	15,561	1,681	11	242	101	42
Burji Special Wereda	1,443	184	13	1,335	139	10	2,011	207	10	13,477	682	5	171	61	36
Burji	1,443	184	13	1,335	139	10	2,011	207	10	13,477	682	5	171	61	36
Konso Special Wereda	5,275	946	18	3,751	650	17	7,011	833	12	27,723	3,998	14	1,895	716	38
Konso	5,275	946	18	3,751	650	17	7,011	833	12	27,723	3,998	14	1,895	716	38
DirasheSpecial Wereda	2,596	563	22	2,624	578	22	5,527	814	15	23,623	2,550	11	815	405	50
Dirashe	2,596	563	22	2,624	578	22	5,527	814	15	23,623	2,550	11	815	405	50
Dawro Zone	17,696	781	4	16,259	725	4	20,368	923	5	52,963	1,990	4	1,177	199	17
Mareka Wereda	3,936	340	9	3,351	301	9	4,381	361	8	8,478	1,008	12	199	68	34
Gena Bo.Wereda	2,779	256	9	3,201	277	9	4,161	466	11	14,315	715	5	293	89	30
Gedo Wal.Wereda	4,560	512	11	4,500	516	11	5,557	626	11	16,446	1,320	8	276	106	38
ISara Wereda	2,738	184	7	2,258	159	7	2,547	180	7	4,909	252	5	74	31	42
Gorka Bersa	3,682	364	10	2,949	258	9	3,723	281	8	8,814	792	9	335	123	37
Baskeketo Special we.	1,548	211	14	1,232	132	11	2,026	211	10	4,796	342	7	72	41	58
Basketo	1,548	211	14	1,232	132	11	2,026	211	10	4,796	342	7	72	41	58
Konta Special Wereda	2,822	274	10	2,967	325	11	3,318	260	8	12,804	776	6	100	45	45
Ela	2,822	274	10	2,967	325	11	3,318	260	8	12,804	776	6	100	45	45

ANNEX TABLE 7.2 CONT' D

Female Cattle

GEOGRAPHIC AREA	<6MONTHS			6MONTHS -<1YEAR			1-<3YEARS			3-<10YAERS			10YAERS & OLDER		
	Number	SE	CV	Number	SE	CV	Number	SE	CV	Number	SE	CV	Number	SE	CV
(S.N.N.P.R)	581,887	9,373	2	509,807	8,483	2	866,379	15,019	2	3,562,344	41,479	1	189,587	7,923	4
Gurage Zone	88,972	2,662	3	70,281	2,091	3	126,817	3,516	3	583,586	10,370	2	48,559	3,627	7
Goru	3,625	464	13	4,003	422	11	7,930	973	12	35,820	2,600	7	2,943	869	30
Ezha	5,986	624	10	5,235	400	8	9,142	656	7	39,517	1,279	3	4,910	975	20
Kokir GedbanoGutaz	3,473	328	9	5,108	471	9	7,050	762	11	35,532	1,349	4	3,721	767	21
Sodo	6,764	567	8	3,633	476	13	7,052	678	10	33,063	1,587	5	2,059	517	25
Meskanena Mareko	8,978	1,383	15	5,537	742	13	10,996	1,755	16	48,283	4,160	9	2,179	583	27
Selti	6,478	637	10	3,682	437	12	6,840	676	10	32,562	1,958	6	1,660	431	26
Gumer	13,148	1,151	9	8,277	746	9	14,885	828	6	62,408	2,345	4	8,537	2,025	24
Cheha	5,879	586	10	5,999	565	9	10,368	977	9	51,980	2,824	5	6,438	1,270	20
Enemorna Ener	8,962	836	9	10,683	1,045	10	19,158	1,355	7	85,751	4,271	5	7,572	1,795	24
Dalocha	6,538	669	10	4,566	597	13	9,142	904	10	41,075	2,742	7	2,837	690	24
Lanfuro	5,916	543	9	2,200	388	18	4,982	1,213	24	29,716	5,575	19	730	201	28
Akililna Mohr	5,650	553	10	4,946	364	7	8,631	520	6	40,533	1,174	3	3,038	677	22
Alichu Woriro	5,288	538	10	3,713	421	11	6,240	529	8	30,578	1,232	4	1,695	391	23
Endegagn	2,289	172	8	2,699	244	9	4,400	310	7	16,767	678	4	242	91	38
Hadiya Zone	40,200	2,099	5	38,771	2,290	6	61,580	2,898	5	291,434	8,641	3	11,456	2,136	19
Misha	10,772	1,029	10	10,924	1,294	12	16,303	1,548	10	74,170	4,187	6	4,026	1,000	25
Lemo	13,390	1,308	10	11,461	1,266	11	16,655	1,657	10	94,086	4,590	5	2,267	1,181	52
Badawacho	6,348	680	11	4,926	496	10	10,959	792	7	47,204	2,320	5	2,219	601	27
Soro	9,689	1,082	11	11,460	1,313	11	17,663	1,621	9	75,974	5,540	7	2,943	1,345	46
Kembata Alaba Tem.	27,218	1,434	5	24,846	1,493	6	40,402	2,017	5	183,385	5,197	3	13,896	2,435	18
Omo Sheleko	3,908	416	11	3,468	469	14	5,970	891	15	28,301	1,760	6	2,344	646	28
Angacha	4,279	554	13	4,634	493	11	7,643	627	8	38,989	1,993	5	2,624	622	24
Kedida Gamela	3,875	398	10	4,411	475	11	7,323	687	9	30,981	1,822	6	2,938	835	28
Alaba	11,332	1,121	10	7,781	1,089	14	12,069	1,412	12	55,122	3,078	6	4,324	2,067	48
Kacha Bira	3,823	401	11	4,552	594	13	7,397	645	9	29,992	2,673	9	1,666	393	24
Sidama Zone	123,208	6,095	5	114,731	4,656	4	165,658	6,451	4	752,749	25,106	3	43,756	4,109	9
Shebedino	22,364	3,671	16	17,222	2,193	13	30,101	3,143	10	145,020	14,167	10	5,523	1,496	27
Awasa	19,371	2,911	15	19,404	2,057	11	23,418	2,553	11	115,677	12,166	11	10,559	2,659	25
Arbegona	12,989	1,531	12	12,729	1,783	14	16,748	2,261	14	75,850	8,396	11	2,410	713	30
Dale	12,591	2,107	17	13,416	1,660	12	16,543	2,191	13	81,934	8,348	10	6,129	1,508	25
Aleta Wendo	9,682	1,221	13	13,294	1,405	11	16,837	2,087	12	70,352	4,913	7	2,714	615	23
Dara	3,263	734	22	2,798	491	18	7,296	1,068	15	22,755	3,660	16	1,337	385	29
Hula	17,581	1,448	8	15,197	1,590	10	22,456	1,945	9	96,212	6,770	7	6,709	1,640	24
Bensa	14,211	1,547	11	11,359	1,085	10	17,124	1,673	10	80,886	5,790	7	3,164	684	22
Aroresa	11,155	1,381	12	9,311	884	9	15,135	1,795	12	64,064	4,953	8	5,211	1,051	20
Gedio Zone	8,154	1,023	13	6,630	988	15	14,667	1,961	13	48,016	3,976	8	811	319	39
Wenago	831	206	25	913	212	23	1,431	300	21	6,426	947	15	-	-	-
Yirgachefe	954	243	25	944	256	27	1,768	378	21	7,430	1,444	19	42	40	96
Kochere	3,476	782	22	2,954	884	30	7,648	1,794	23	19,149	2,934	15	564	302	53
Bule	2,892	579	20	1,818	289	16	3,820	628	16	15,011	2,055	14	205	96	47
Wolayita Zone	38,354	1,705	4	37,163	1,846	5	59,903	2,339	4	262,638	6,297	2	10,485	1,440	14
Sodo Zuria	5,606	590	11	5,749	762	13	8,220	718	9	38,713	2,134	6	1,756	645	37
Boloso Sore	7,063	936	13	7,539	1,062	14	9,623	1,160	12	52,931	3,834	7	510	296	58
Damot Gale	6,961	749	11	6,670	764	11	10,642	786	7	43,860	2,535	6	2,804	941	34
Damot Wayde	5,379	590	11	5,634	639	11	8,908	968	11	33,363	1,977	6	1,164	411	35
Kindo Koysha	5,429	599	11	4,718	583	12	9,108	979	11	40,618	2,516	6	785	258	33
Offa	4,733	510	11	4,381	452	10	8,267	806	10	36,771	1,398	4	2,995	613	20
Humbo	3,183	392	12	2,471	403	16	5,135	666	13	16,382	1,336	8	473	271	57
South Omo Zone	87,665	4,534	5	83,568	5,015	6	149,022	11,040	7	512,341	25,603	5	30,921	4,147	13
Selamago	5,433	1,822	34	5,216	1,805	35	6,805	1,918	28	15,408	3,907	25	6,312	2,920	46
Bako Gazer	10,742	2,775	26	11,122	3,741	34	21,367	9,122	43	58,955	15,057	26	2,628	1,327	51
Gelila	1,773	178	10	1,480	175	12	3,694	347	9	10,004	587	6	421	208	49
Hamer	13,125	1,818	14	10,648	1,634	15	22,757	4,435	19	86,002	14,839	17	7,780	2,148	28
Kuraz	50,090	2,397	5	49,981	2,203	4	85,404	3,759	4	314,939	13,760	4	10,999	1,350	12
Bena Tsemay	6,503	675	10	5,120	586	11	8,996	1,034	11	27,032	1,918	7	2,780	656	24
Shaka Zone	5,720	310	5	4,598	397	9	8,550	638	7	30,402	1,395	5	718	137	19
Masha	2,042	142	7	1,192	106	9	2,601	184	7	9,254	434	5	248	58	23

ANNEX TABLE 7.2 CONT' D

Female Cattle

GEOGRAPHIC AREA	<6MONTHS			6MONTHS -<1YEAR			1-<3YEARS			3-<10YAERS			10YAERS & OLDER		
	Number	SE	CV	Number	SE	CV	Number	SE	CV	Number	SE	CV	Number	SE	CV
Anderacha	1,091	79	7	882	75	8	1,552	122	8	5,907	259	4	123	36	29
Yeki	2,587	264	10	2,524	375	15	4,396	598	14	15,241	1,300	9	346	119	34
Kaffa Zone	43,488	1,292	3	28,788	1,115	4	53,744	1,599	3	198,893	3,731	2	5,527	574	10
Telo	3,160	378	12	2,714	315	12	4,391	379	9	15,973	931	6	486	154	32
Cheta	1,487	108	7	1,108	89	8	2,141	127	6	7,268	220	3	304	49	16
Decha	5,595	533	10	4,288	492	11	7,934	588	7	28,069	1,893	7	500	199	40
Menjiwo	4,308	413	10	3,466	337	10	5,448	460	8	21,999	1,366	6	666	174	26
Gimbo	3,320	274	8	2,240	285	13	5,654	447	8	18,111	1,021	6	534	129	24
Gewata	4,609	480	10	2,247	231	10	4,745	508	11	18,309	1,332	7	444	168	38
Chena	7,675	585	8	4,289	386	9	9,444	802	8	34,190	1,198	4	753	281	37
Bitu	3,445	272	8	1,918	270	14	3,367	292	9	15,237	915	6	613	169	28
Gesha Daka	5,747	449	8	3,708	324	9	6,143	661	11	25,502	1,308	5	864	259	30
Saylem	4,143	370	9	2,811	564	20	4,476	466	10	14,235	871	6	364	117	32
Gamo Gofa Zone	54,812	2,210	4	46,623	1,972	4	92,979	3,856	4	311,970	8,444	3	12,852	1,172	9
Arba Minch Zuria	5,775	710	12	3,547	555	16	6,182	825	13	26,375	2,724	10	981	300	31
Boreda	2,303	180	8	1,628	167	10	3,493	263	8	13,689	634	5	696	146	21
Mirab Abaya	1,662	279	17	1,476	180	12	2,723	328	12	9,054	774	9	66	34	51
Chenchu	3,053	439	14	3,252	362	11	6,848	532	8	21,918	1,549	7	795	197	25
Kemba	6,905	1,243	18	6,466	1,184	18	11,799	2,231	19	39,837	5,595	14	1,372	432	32
Bonkie	5,825	780	13	5,031	611	12	11,964	1,652	14	35,038	2,253	6	489	218	45
Dita	2,377	286	12	2,634	334	13	5,058	383	8	17,369	902	5	1,447	381	26
Daramalo	2,677	260	10	2,220	224	10	5,278	456	9	14,844	925	6	868	224	26
Kucha	6,296	626	10	6,085	758	12	9,094	761	8	39,017	2,406	6	1,982	435	22
Gofa Zuria	7,530	729	10	7,618	674	9	15,567	1,798	12	49,587	3,195	6	1,082	318	29
Zala	2,155	239	11	1,485	205	14	3,007	348	12	10,862	595	5	506	117	23
Uba Deber Tsehay	4,335	765	18	3,041	551	18	5,844	1,066	18	15,567	1,882	12	1,043	341	33
Melekoza	3,919	459	12	2,142	282	13	6,121	775	13	18,813	1,592	8	1,525	610	40
Bench-Maji Zone	23,755	1,762	7	17,155	1,051	6	31,518	2,208	7	126,084	4,530	4	1,685	395	23
Shewa Bench	4,465	444	10	3,814	397	10	5,903	670	11	27,256	1,704	6	101	45	45
Bench	11,989	1,684	14	7,817	939	12	14,570	2,063	14	60,817	4,109	7	760	376	50
Bero	382	40	10	82	23	28	417	49	12	1,090	66	6	-	-	-
Maji	1,384	96	7	1,112	103	9	1,943	126	7	8,063	301	4	281	56	20
Menit Goldiya	1,666	173	10	1,264	164	13	2,986	302	10	10,284	660	6	129	67	52
Menit Shasha	2,592	133	5	1,975	132	7	3,870	210	5	10,950	381	3	265	56	21
Shoko	1,278	110	9	1,091	100	9	1,829	139	8	7,624	249	3	150	40	27
Yem Special Wereda	2,015	211	10	2,002	261	13	3,734	370	10	18,441	769	4	624	144	23
Yem	2,015	211	10	2,002	261	13	3,734	370	10	18,441	769	4	624	144	23
Amaro Special Wereda	4,586	678	15	4,687	599	13	10,051	1,428	14	28,995	3,150	11	656	279	42
Amaro	4,586	678	15	4,687	599	13	10,051	1,428	14	28,995	3,150	11	656	279	42
Burji Special Wereda	1,682	174	10	1,472	157	11	2,052	209	10	9,188	533	6	139	60	43
Burji	1,682	174	10	1,472	157	11	2,052	209	10	9,188	533	6	139	60	43
Konso Special Wereda	5,743	1,031	18	4,293	877	20	7,777	925	12	38,628	5,800	15	1,319	352	27
Konso	5,743	1,031	18	4,293	877	20	7,777	925	12	38,628	5,800	15	1,319	352	27
Dirashe Special Wered.	3,013	712	24	3,000	720	24	5,156	852	17	19,217	2,588	13	1,129	667	59
Dirashe	3,013	712	24	3,000	720	24	5,156	852	17	19,217	2,588	13	1,129	667	59
Dawro	18,751	817	4	17,073	812	5	26,041	1,086	4	117,661	3,118	3	4,673	544	12
Mareka Wereda	4,061	369	9	3,885	396	10	5,699	454	8	26,390	1,325	5	850	299	35
Gena Bosa Wereda	2,868	252	9	3,319	303	9	4,684	577	12	22,559	1,084	5	807	209	26
Gedo Walcha Wereda	4,565	530	12	4,590	537	12	6,686	633	9	28,653	2,138	7	1,147	286	25
Isara Wereda	2,962	222	8	2,343	171	7	4,432	278	6	17,044	625	4	812	141	17
Gorka Bersa Wereda	4,295	370	9	2,936	305	10	4,541	402	9	23,015	1,353	6	1,057	248	23
Basketo Special Wered	1,750	210	12	1,037	144	14	2,257	207	9	8,780	616	7	113	46	41
Basketo	1,750	210	12	1,037	144	14	2,257	207	9	8,780	616	7	113	46	41
Konta Special Wereda	2,802	255	9	3,088	298	10	4,472	446	10	19,936	1,041	5	267	132	49
Ela	2,802	255	9	3,088	298	10	4,472	446	10	19,936	1,041	5	267	132	49

Annex Table 7.3- Estimates of Sheep, Standard Error and Coefficient of Variation by Age group, Zone, and Wereda

Male Sheep												
GEOGRAPHIC AREA	<6MONTHS			6MONTHS - <1YEAR			1-<2YEARS			2 YEARS & OLDER		
	Number	SE	CV	Number	SE	CV	Number	SE	CV	Number	SE	CV
(S.N.N.P.R)	342,898	7,507	2	164,322	6,274	4	138,727	6,396	5	258,800	12,417	5
Gurage Zone	49,807	2,346	5	16,713	1,206	7	10,174	819	8	10,776	869	8
Goru	231	107	46	246	109	44	207	134	65	182	108	59
Ezha	2,631	602	23	817	198	24	650	214	33	858	190	22
Kokir Gedebrano Gutaze	2,525	713	28	775	241	31	798	227	28	660	172	26
Sodo	2,745	502	18	1,302	323	25	389	140	36	630	186	30
Meskanena Mareko	3,957	771	19	2,538	489	19	1,367	343	25	1,325	332	25
Selti	3,408	672	20	1,070	274	26	1,146	252	22	1,182	365	31
Gumer	15,535	1,094	7	3,791	569	15	1,534	327	21	1,723	346	20
Cheha	566	277	49	416	179	43	312	184	59	154	89	58
Enemorna Ener	2,571	946	37	835	467	56	387	130	34	605	314	52
Dalocha	3,072	501	16	1,031	280	27	380	150	39	320	149	47
Lanfuro	1,999	316	16	847	202	24	205	79	39	625	144	23
Akililna Mohr	3,477	776	22	1,264	316	25	1,077	316	29	860	246	29
Alicho Woriro	5,440	389	7	1,293	349	27	1,303	230	18	1,256	250	20
Endegagn	1,650	224	14	487	104	21	418	121	29	395	86	22
Hadiya Zone	18,769	1,803	10	9,894	1,138	12	4,347	787	18	6,020	900	15
Misha	6,037	1,227	20	3,483	667	19	789	351	45	1,601	386	24
Lemo	4,559	755	17	2,692	577	21	2,274	643	28	2,687	731	27
Badawacho	2,713	432	16	1,195	322	27	707	191	27	1,002	228	23
Soro	5,460	995	18	2,523	643	25	576	214	37	730	272	37
Kembata Alaba Tembaro Zone	10,411	1,162	11	6,988	751	11	3,875	517	13	3,925	415	11
Omo Sheleko	828	192	23	665	181	27	237	111	47	410	121	29
Angacha	2,407	477	20	751	154	21	763	193	25	603	184	30
Kedida Gamela	1,969	404	21	1,533	398	26	965	214	22	1,267	239	19
Alaba	4,190	890	21	2,200	476	22	386	188	49	843	189	22
Kacha Bira	1,017	363	36	1,838	349	19	1,524	368	24	802	178	22
Sidama Zone	31,717	3,036	10	9,797	1,282	13	4,599	799	17	7,843	1,742	22
Shebedino	6,193	1,325	21	1,330	379	29	888	504	57	1,816	891	49
Awasa	5,011	1,329	27	1,284	387	30	631	317	50	1,637	693	42
Arbegona	4,426	910	21	484	198	41	407	156	38	482	161	33
Dale	2,044	614	30	1,140	452	40	524	241	46	1,618	1,022	63
Aleta Wendo	1,642	531	32	535	228	43	32	14	44	9	7	71
Dara	2,157	786	36	577	264	46	149	111	75	98	60	61
Hula	5,052	1,492	30	2,099	625	30	525	222	42	277	146	53
Bensa	3,735	1,103	30	1,970	753	38	950	331	35	1,315	765	58
Aroresa	1,457	382	26	378	159	42	494	176	36	588	281	48
Gedio Zone	17,331	1,487	9	7,943	866	11	7,637	961	13	9,201	1,314	14
Wenago	2,102	447	21	1,118	344	31	1,286	489	38	1,829	976	53
Yirgachefe	2,733	498	18	1,071	195	18	883	253	29	1,634	511	31
Kochere	5,147	841	16	2,959	584	20	2,997	693	23	2,923	611	21
Bule	7,350	1,028	14	2,795	503	18	2,471	375	15	2,816	374	13
Wolayita Zone	10,801	960	9	5,743	678	12	3,810	568	15	3,340	571	17
Sodo Zuria	2,215	387	17	1,066	268	25	643	201	31	345	110	32
Boloso Sore	609	302	50	104	77	74	218	146	67	431	219	51
Damot Gale	3,046	504	17	1,805	433	24	900	376	42	1,040	373	36
Damot Wayde	2,650	514	19	1,379	368	27	1,113	282	25	762	295	39
Kindo Koysa	1,230	329	27	314	118	37	276	154	56	90	64	71
Offa	503	158	31	227	105	46	253	96	38	207	116	56
Humbo	549	165	30	848	183	22	406	87	21	465	149	32
South Omo Zone	69,871	4,675	7	62,126	5,397	9	70,770	5,839	8	163,975	11,645	7
Selamago	154	61	40	78	27	34	214	66	31	66	35	53
Bako Gazer	9,660	3,011	31	5,663	3,307	58	4,309	2,939	68	9,873	6,039	61
Gelila	7,007	720	10	2,264	293	13	2,505	384	15	3,149	399	13
Hamer	13,227	3,069	23	13,163	3,631	28	14,714	4,288	29	28,451	7,232	25

ANNEX TABLE 7.3 CONT'D

Male Sheep

GEOGRAPHIC AREA	<6MONTHS			6MONTHS - <1YEAR			1-<2YEARS			2 YEARS & OLDER		
	Number	SE	CV	Number	SE	CV	Number	SE	CV	Number	SE	CV
Kuraz	36,658	1,604	4	38,088	2,167	6	45,973	2,563	6	117,073	6,773	6
Bena Tsemay	3,165	524	17	2,870	472	16	3,054	588	19	5,363	904	17
Shaka Zone	5,501	404	7	1,376	204	15	642	142	22	889	183	21
Masha	2,626	204	8	491	68	14	185	44	24	259	53	21
Anderacha	1,435	99	7	256	40	15	132	29	22	188	34	18
Yeki	1,440	334	23	629	189	30	325	132	41	442	172	39
Kaffa Zone	56,575	1,990	4	9,158	598	7	5,007	415	8	6,124	657	11
Telo	5,475	508	9	1,418	283	20	1,006	200	20	738	215	29
Cheta	2,298	142	6	556	69	12	258	46	18	278	54	19
Decha	10,029	1,144	11	1,474	258	18	358	143	40	411	173	42
Menjiwo	7,651	721	9	1,780	253	14	858	146	17	748	172	23
Gimbo	2,892	452	16	784	180	23	634	156	25	600	167	28
Gewata	3,127	392	13	584	124	21	405	112	28	384	104	27
Chena	10,165	939	9	846	206	24	289	122	42	1,126	437	39
Bitu	3,785	389	10	423	99	23	293	84	29	316	89	28
Gesha Daka	7,474	600	8	558	147	26	503	128	25	716	163	23
Saylem	3,679	323	9	734	141	19	403	116	29	809	241	30
Gamo Gofa Zone	32,415	2,073	6	17,264	1,451	8	13,835	1,245	9	22,866	2,430	11
Arba Minch Zuria	2,068	472	23	998	347	35	717	220	31	658	201	30
Boreda	226	56	25	168	49	29	73	32	44	93	31	33
Mirab Abaya	497	104	21	183	55	30	232	67	29	337	79	23
Chencha	3,013	482	16	1,874	420	22	1,782	426	24	2,723	691	25
Kemba	4,782	932	19	2,401	614	26	2,156	473	22	3,446	1,018	30
Bonkie	6,679	1,035	15	3,114	672	22	2,786	714	26	4,701	872	19
Dita	2,275	311	14	1,271	189	15	1,050	189	18	1,426	288	20
Daramalo	1,140	272	24	568	137	24	474	119	25	677	260	38
Kucha	189	73	38	161	70	44	186	95	51	259	95	37
Gofa Zuria	4,469	930	21	2,778	725	26	1,469	379	26	2,372	762	32
Zala	35	22	63	47	24	50	72	33	46	120	52	43
Uba Deber Tsehay	1,709	460	27	1,514	461	30	1,558	522	33	4,559	1,657	36
Melekoza	5,333	797	15	2,189	419	19	1,280	325	25	1,495	306	20
Bench-Maji Zone	16,274	1,063	7	3,919	466	12	1,744	222	13	2,117	263	12
Shewa Bench	5,519	558	10	876	212	24	261	74	28	150	61	41
Bench	6,490	827	13	1,857	396	21	571	166	29	554	223	40
Bero	14	7	52	8	6	71	5	5	100	12	5	43
Maji	823	84	10	202	47	23	127	28	22	362	54	15
Menit Goldiya	2,387	343	14	616	101	16	522	111	21	508	92	18
Menit Shasha	307	40	13	120	27	22	54	14	26	326	45	14
Sheko	734	92	13	240	45	19	204	57	28	205	48	23
Yem Special Wereda	1,651	249	15	1,241	236	19	316	90	29	445	146	33
Yem	1,651	249	15	1,241	236	19	316	90	29	445	146	33
Amaro Special Wereda	4,380	834	19	2,225	644	29	2,803	767	27	4,496	1,623	36
Amaro	4,380	834	19	2,225	644	29	2,803	767	27	4,496	1,623	36
Burji Special Wereda	157	61	39	99	36	36	115	40	35	170	65	39
Burji	157	61	39	99	36	36	115	40	35	170	65	39
Konso Special Wereda	6,494	1,068	16	4,045	736	18	5,466	856	16	13,612	1,592	12
Konso	6,494	1,068	16	4,045	736	18	5,466	856	16	13,612	1,592	12
Dirashe Special Wereda	995	228	23	733	226	31	799	205	26	932	199	21
Dirashe	995	228	23	733	226	31	799	205	26	932	199	21
Dawro	7,107	666	9	3,625	456	13	1,885	409	22	1,124	166	15
Mareka Wereda	2,508	330	13	1,357	255	19	603	126	21	493	122	25
Gena Bosa Wereda	545	132	24	309	92	30	114	54	48	92	39	42
Gedo Walcha Wereda	993	462	47	448	148	33	247	136	55	85	53	62
Isara Wereda	1,276	158	12	253	57	22	190	51	27	269	70	26
Gorka Bersa Wereda	1,786	279	16	1,258	331	26	731	357	49	184	59	32
Basketo Special Wereda	1,176	150	13	324	75	23	342	80	24	360	99	28
Basketo	1,176	150	13	324	75	23	342	80	24	360	99	28
Konta Special Wereda	1,468	283	19	1,109	283	26	564	205	36	586	167	29
Ela	1,468	283	19	1,109	283	26	564	205	36	586	167	29

ANNEX TABLE 7.3 CONT'D

Female Sheep

GEOGRAPHIC AREA	<6MONTHS			6MONTHS - <1YEAR			1-<2YEARS			2 YEARS & OLDER		
	Number	SE	CV	Number	SE	CV	Number	SE	CV	Number	SE	CV
(S.N.N.P.R)	384,010	10,023	3	255,406	8,893	3	322,553	10,525	3	1,303,098	30,329	2
Gurage Zone	53,452	2,950	6	29,370	1,730	6	39,123	2,503	6	175,154	7,737	4
Goru	114	58	51	127	83	65	227	98	43	831	291	35
Ezha	3,324	627	19	1,427	326	23	2,983	720	24	9,926	2,006	20
Kokir Gedebano Gutaze	4,128	1,084	26	2,453	706	29	3,021	674	22	13,938	3,207	23
Sodo	3,011	489	16	1,723	347	20	2,195	391	18	9,242	1,429	15
Meskanena Mareko	4,933	957	19	3,668	600	16	3,210	421	13	16,665	1,799	11
Selti	3,108	496	16	1,402	329	23	2,039	455	22	10,652	2,322	22
Gumer	13,931	1,427	10	6,534	810	12	9,023	1,563	17	43,823	3,410	8
Cheha	886	458	52	467	210	45	815	343	42	2,619	1,442	55
Enemorna Ener	2,560	1,360	53	1,333	652	49	1,894	724	38	8,056	2,683	33
Dalocha	3,401	696	20	1,995	398	20	2,905	558	19	10,153	1,601	16
Lanfuro	2,142	318	15	1,184	205	17	1,098	243	22	6,961	690	10
Akililna Mohr	4,149	825	20	2,750	572	21	4,492	1,008	22	12,472	2,571	21
Aicho Woriro	6,037	525	9	3,513	343	10	3,929	441	11	24,461	1,931	8
Endegagn	1,728	308	18	795	151	19	1,294	285	22	5,355	717	13
Hadiya Zone	20,334	2,064	10	13,052	1,389	11	14,636	1,661	11	71,913	5,283	7
Misha	5,588	1,143	20	3,695	549	15	3,853	834	22	22,115	3,130	14
Lemo	5,912	1,113	19	3,605	892	25	4,806	1,007	21	23,951	3,019	13
Badawacho	2,511	395	16	1,629	297	18	1,170	253	22	5,334	569	11
Soro	6,324	1,248	20	4,122	862	21	4,807	994	21	20,512	2,945	14
Kembata Ala.ba Tembaro	10,551	954	9	9,266	999	11	7,765	709	9	42,255	3,087	7
Omo Sheleko	1,124	296	26	1,278	451	35	1,208	314	26	5,006	1,305	26
Angacha	2,520	371	15	2,095	360	17	1,935	288	15	8,456	796	9
Kedida Gamela	1,870	320	17	1,856	398	21	1,200	249	21	7,733	1,028	13
Alaba	4,179	686	16	3,023	571	19	2,638	446	17	17,302	2,045	12
Kacha Bira	858	336	39	1,014	427	42	784	244	31	3,759	1,399	37
Sidama Zone	35,252	3,695	10	17,833	2,375	13	15,663	2,083	13	98,800	9,183	9
Shebedino	6,375	1,856	29	3,938	1,726	44	2,670	1,309	49	16,478	3,976	24
Awasa	4,985	1,827	37	1,639	465	28	1,928	476	25	14,324	4,875	34
Arbegona	4,993	988	20	2,294	457	20	1,648	482	29	14,165	2,490	18
Dale	2,238	580	26	2,153	1,040	48	2,441	973	40	7,334	2,041	28
Aleta Wendo	1,332	673	51	1,079	401	37	1,038	272	26	4,755	1,352	28
Dara	2,772	1,127	41	668	197	29	905	411	45	5,817	2,004	34
Hula	5,612	1,097	20	3,222	734	23	1,892	491	26	16,503	3,721	23
Bensa	4,980	1,529	31	1,733	544	31	1,957	788	40	14,170	3,579	25
Aroresa	1,965	539	27	1,108	354	32	1,186	342	29	5,254	1,372	26
Gedio Zone	16,863	1,578	9	9,703	856	9	12,027	1,106	9	59,303	4,779	8
Wenago	1,552	372	24	1,324	354	27	1,955	525	27	7,333	2,159	29
Yirgachefe	1,752	469	27	1,203	255	21	1,846	430	23	8,042	1,349	17
Kochere	6,879	1,126	16	3,549	500	14	3,630	579	16	19,812	2,792	14
Bule	6,681	930	14	3,627	540	15	4,597	655	14	24,116	2,925	12
Wolayita Zone	11,383	1,003	9	9,058	813	9	8,689	873	10	34,702	2,196	6
Sodo Zuria	2,077	345	17	1,753	339	19	1,842	363	20	7,464	1,048	14
Boloso Sore	609	354	58	1,107	443	40	812	296	36	3,945	1,123	28
Damot Gale	3,809	637	17	2,632	362	14	2,775	532	19	9,815	936	10
Damot Wayde	2,365	455	19	1,346	252	19	996	195	20	6,287	884	14
Kindo Koysha	882	243	28	936	280	30	568	183	32	2,762	553	20
Offa	1,100	261	24	1,051	269	26	1,429	423	30	3,292	665	20
Humbo	541	153	28	233	73	31	267	93	35	1,137	243	21
South Omo Zone	92,138	7,107	8	84,764	7,132	8	111,144	8,462	8	358,544	22,478	6
Selamago	30	18	58	61	32	52	156	74	47	306	126	41
Bako Gazer	12,429	3,582	29	8,242	3,563	43	9,964	3,196	32	41,286	11,432	28
Gelila	7,613	841	11	7,295	898	12	9,905	1,252	13	34,212	2,924	9
Hamer	18,520	5,288	29	18,984	5,680	30	23,249	7,108	31	60,047	15,692	26
Kuraz	48,977	2,910	6	46,433	2,142	5	63,232	2,932	5	211,780	10,817	5
Bena Tsemay	4,569	742	16	3,748	710	19	4,638	834	18	10,912	1,668	15
Shaka Zone	5,415	488	9	2,287	231	10	3,189	325	10	12,846	1,020	8
Masha	2,700	224	8	1,085	145	13	1,669	174	10	6,284	484	8
Anderacha	1,123	88	8	491	56	11	685	68	10	3,312	150	5
Yeki	1,593	425	27	711	171	24	836	266	32	3,251	885	27

ANNEX TABLE 7.3 CONT' D

Female Sheep

GEOGRAPHIC AREA	<6MONTHS			6MONTHS - <1YEAR			1-<2YEARS			2 YEARS & OLDER		
	Number	SE	CV	Number	SE	CV	Number	SE	CV	Number	SE	CV
Kaffa Zone	54,342	1,776	3	19,693	1,121	6	26,190	1,282	5	147,582	4,164	3
Telo	5,764	495	9	1,952	231	12	3,176	352	11	16,887	1,278	8
Cheta	2,129	142	7	566	73	13	835	87	10	5,324	216	4
Decha	8,377	847	10	3,366	640	19	3,887	701	18	20,847	1,795	9
Menjiwo	6,326	614	10	3,250	361	11	3,258	442	14	18,649	1,522	8
Gimbo	3,550	539	15	1,136	208	18	1,702	262	15	7,667	1,132	15
Gewata	3,620	465	13	1,316	214	16	1,756	292	17	8,818	1,094	12
Chena	9,218	850	9	3,131	439	14	4,363	651	15	22,095	1,988	9
Bitu	3,882	439	11	915	165	18	1,418	223	16	10,788	1,010	9
Gesha Daka	7,233	473	7	1,858	212	11	3,739	354	9	23,530	1,324	6
Saylem	4,242	387	9	2,203	552	25	2,056	268	13	12,978	955	7
Gamo Gofa Zone	42,395	3,140	7	36,787	3,276	9	49,395	3,843	8	166,576	12,052	7
Arba Minch Zuria	1,677	453	27	1,542	477	31	2,751	981	36	6,319	1,640	26
Boreda	124	37	30	100	33	33	246	64	26	879	187	21
Mirab Abaya	337	83	25	220	75	34	367	92	25	1,129	275	24
Chencha	6,008	958	16	6,985	1,462	21	7,240	1,422	20	21,128	2,791	13
Kemba	5,637	1,230	22	4,852	1,361	28	6,822	1,803	26	24,660	5,524	22
Bonkie	9,681	1,796	19	9,018	2,124	24	12,572	2,200	18	43,632	8,127	19
Dita	4,490	781	17	3,634	657	18	4,787	792	17	15,402	2,290	15
Daramalo	777	207	27	583	207	36	1,378	434	32	3,457	955	28
Kucha	218	97	45	206	79	38	222	106	48	908	274	30
Gofa Zuria	4,938	1,183	24	2,681	568	21	2,412	525	22	16,928	3,657	22
Zala	11	11	104	12	12	102	58	29	51	80	36	45
Uba Deber Tsehay	3,591	1,198	33	2,428	737	30	3,924	1,139	29	12,652	3,322	26
Melekoza	4,903	701	14	4,528	805	18	6,616	1,132	17	19,404	2,732	14
Bench-Maji Zone	16,259	1,192	7	6,503	628	10	10,576	1,260	12	50,048	2,543	5
Shewa Bench	5,048	500	10	1,734	250	14	3,014	356	12	16,208	1,380	9
Bench	6,828	1,020	15	3,088	558	18	5,229	1,192	23	21,450	1,999	9
Bero	15	5	37	2	2	100	2	2	100	77	27	34
Maji	766	79	10	494	63	13	517	81	16	2,186	140	6
Menit Goldiya	2,488	334	13	741	109	15	1,268	168	13	6,796	719	11
Menit Shasha	236	37	16	108	22	21	125	36	28	1,028	88	9
Sheko	878	109	12	336	56	17	421	70	17	2,303	148	6
Yem Special Wereda	1,860	341	18	1,584	276	17	1,590	241	15	8,929	951	11
Yem	1,860	341	18	1,584	276	17	1,590	241	15	8,929	951	11
Amaro Special Wereda	5,545	1,248	23	4,726	1,334	28	6,237	1,551	25	17,382	4,192	24
Amaro	5,545	1,248	23	4,726	1,334	28	6,237	1,551	25	17,382	4,192	24
Burji Special Wereda	189	63	34	88	39	44	206	62	30	642	184	29
Burji	189	63	34	88	39	44	206	62	30	642	184	29
Konso Special Wereda	6,737	1,407	21	3,927	780	20	6,797	1,352	20	27,850	3,633	13
Konso	6,737	1,407	21	3,927	780	20	6,797	1,352	20	27,850	3,633	13
Dirashe Special Wereda	1,033	262	25	509	139	27	1,380	509	37	4,025	689	17
Dirashe	1,033	262	25	509	139	27	1,380	509	37	4,025	689	17
Dawro Zone	7,211	625	9	4,454	516	12	6,179	777	13	17,956	1,472	8
Mareka Wereda	2,252	308	14	1,223	233	19	2,291	337	15	5,751	699	12
Gena Bosa Wereda	632	135	21	476	120	25	602	163	27	1,264	249	20
Gedo Walcha Wereda	755	265	35	597	218	37	472	184	39	2,502	953	38
Isara Wereda	1,184	166	14	620	118	19	656	104	16	3,597	401	11
Gorka Bersa Wereda	2,388	425	18	1,538	368	24	2,158	647	30	4,841	738	15
Basketo Special Wereda	1,401	174	12	833	136	16	986	154	16	4,071	420	10
Basketo	1,401	174	12	833	136	16	986	154	16	4,071	420	10
Konta Special Wereda	1,650	309	19	970	257	27	782	198	25	4,519	807	18
Ela	1,650	309	19	970	257	27	782	198	25	4,519	807	18

Annex Table 7.4- Estimates of Goats, Standard Error and Coefficient of Variation by Age group, Zone, and Wereda
Male Goats

GEOGRAPHIC AREA	<6MONTHS			6MONTHS - <1YEAR			1- <2YEARS			2 YEARS & OLDER		
	Number	SE	CV	Number	SE	CV	Number	SE	CV	Number	SE	CV
(S.N.N.P.R)	250,996	6,848	3	168,257	6,757	4	165,940	9,108	5	289,952	13,583	5
Gurage Zone	25,805	1,826	7	14,226	1,188	8	7,993	728	9	11,248	985	9
Goru	2,339	497	21	1,330	256	19	447	152	34	827	311	38
Ezha	244	119	49	163	61	38	31	26	84	239	88	37
Kokir Gedebano Gutaze	1,527	318	21	1,114	212	19	885	196	22	1,011	235	23
Sodo	2,316	632	27	1,421	271	19	485	155	32	871	265	30
Meskanena Mareko	3,594	768	21	2,029	580	29	1,112	413	37	2,069	389	19
Selti	2,977	426	14	1,967	514	26	1,134	265	23	1,570	388	25
Gumer	225	104	46	113	70	62	99	63	64	199	93	47
Cheha	1,196	370	31	296	114	39	184	73	40	260	117	45
Enemorna Ener	1,410	340	24	1,040	258	25	497	206	41	504	187	37
Dalocha	3,822	639	17	2,130	406	19	1,336	237	18	1,386	300	22
Lanfuro	3,743	975	26	1,806	574	32	1,251	286	23	1,580	511	32
Akililna Mohr	1,622	379	23	429	158	37	330	96	29	398	138	35
Alichu Woriro	525	177	34	301	128	43	143	61	43	222	95	43
Endegagn	266	69	26	87	47	55	59	36	60	113	41	37
Hadiya Zone	15,269	1,574	10	10,380	1,294	12	6,177	918	15	7,040	1,121	16
Misha	3,092	678	22	2,148	554	26	1,292	384	30	1,365	417	31
Lemo	6,165	994	16	3,047	616	20	2,143	415	19	3,096	618	20
Badawacho	2,710	628	23	1,759	414	24	1,461	599	41	1,408	719	51
Soro	3,302	798	24	3,425	905	26	1,282	405	32	1,171	429	37
Kembata Alaba Temb. Zone	8,963	980	11	5,524	886	16	2,918	520	18	4,496	698	16
Omo Sheleko	1,552	221	14	1,172	287	25	589	204	35	976	230	24
Angacha	736	437	59	534	339	63	376	210	56	273	140	51
Kedida Gamela	886	219	25	785	301	38	496	191	39	1,202	472	39
Alaba	5,014	798	16	2,688	699	26	1,206	373	31	1,890	435	23
Kacha Bira	774	189	24	344	92	27	251	93	37	155	58	38
Sidama Zone	22,773	2,314	10	11,526	1,334	12	8,451	1,055	12	13,899	2,062	15
Shebedino	6,828	1,800	26	2,968	908	31	2,609	744	29	4,072	1,644	40
Awasa	3,099	732	24	1,875	430	23	674	204	30	1,666	575	35
Arbegona	806	238	30	153	75	49	203	115	56	276	123	45
Dale	1,285	379	30	1,278	439	34	752	220	29	2,074	719	35
Aleta Wendo	1,512	428	28	1,257	542	43	1,148	334	29	2,117	638	30
Dara	1,878	401	21	709	199	28	511	135	26	732	176	24
Hula	1,711	633	37	796	247	31	912	338	37	937	314	34
Bensa	2,272	533	23	1,261	313	25	479	171	36	878	268	30
Aroresa	3,381	589	17	1,229	282	23	1,162	427	37	1,146	276	24
Gedio Zone	2,602	498	19	1,111	238	21	442	121	27	1,121	244	22
Wenago	784	231	29	233	93	40	131	28	21	245	91	37
Yirgachefe	387	164	42	251	94	37	58	34	59	307	164	53
Kochere	718	334	47	378	175	46	120	63	52	434	147	34
Bule	713	236	33	250	93	37	133	93	70	135	54	40
Wolayita Zone	10,813	1,107	10	6,414	689	11	4,158	533	13	3,649	518	14
Sodo Zuria	675	222	33	250	96	38	459	198	43	148	96	65
Sodo Zuria	675	222	33	250	96	38	459	198	43	148	96	65
Boloso Sore	486	239	49	617	219	35	321	179	56	506	236	47
Damot Gale	312	135	43	133	78	59	70	59	84	37	18	48
Damot Wayde	2,255	514	23	1,071	260	24	750	207	28	690	267	39
Kindo Koysha	2,006	364	18	1,206	320	26	514	175	34	432	179	42
Offa	1,573	302	19	937	266	28	643	210	33	782	211	27
Humbo	3,507	784	22	2,201	414	19	1,401	303	22	1,054	236	22
South Omo Zone	74,890	4,436	6	75,407	5,709	8	95,627	8,280	9	184,905	12,327	7
Selamago	831	191	23	712	194	27	747	219	29	778	228	29
Bako Gazer	7,007	2,216	32	5,889	2,531	43	5,632	2,724	48	13,055	5,682	44
Gelila	392	87	22	162	61	38	157	51	32	79	33	42
Hamer	20,771	3,480	17	22,212	4,505	20	29,407	7,186	24	43,469	9,314	21
Kuraz	34,240	1,219	4	36,666	2,103	6	48,972	2,805	6	111,239	5,465	5
Bena Tsemay	11,649	1,063	9	9,766	1,194	12	10,712	1,256	12	16,285	1,735	11

ANNEX TABLE 7.4 CONT' D

Male Goats

GEOGRAPHIC AREA	<6MONTHS			6MONTHS - <1YEAR			1- <2YEARS			2 YEARS & OLDER		
	Number	SE	CV	Number	SE	CV	Number	SE	CV	Number	SE	CV
Shaka Zone	2,356	262	11	885	138	16	431	126	29	359	70	20
Masha	774	100	13	251	52	21	153	44	28	138	44	32
Anderacha	534	64	12	153	32	21	69	21	30	139	33	24
Yeki	1,048	234	22	480	123	26	209	117	56	83	44	53
Kaffa Zone	19,801	984	5	4,638	386	8	2,473	251	10	2,446	276	11
Telo	2,147	259	12	624	132	21	442	103	23	186	65	35
Cheta	1,447	115	8	370	53	14	193	37	19	243	48	20
Decha	2,921	477	16	730	209	29	313	115	37	347	102	29
Menjiwo	1,899	235	12	434	126	29	305	105	34	235	100	43
Gimbo	2,450	273	11	787	152	19	501	99	20	311	65	21
Gewata	1,971	210	11	478	121	25	240	73	31	313	89	29
Chena	3,610	646	18	716	153	21	196	83	42	442	162	37
Bitu	1,377	176	13	230	64	28	111	47	42	146	58	40
Gesha Daka	1,400	175	13	90	34	37	80	35	43	98	48	49
Saylem	578	90	16	178	56	31	91	36	39	126	73	58
Gamo Gofa Zone	24,166	2,040	8	13,163	1,483	11	13,651	1,859	14	17,826	2,531	14
Arba Minch Zuria	2,329	410	18	765	154	20	1,065	304	29	1,485	387	26
Boreda	1,082	165	15	465	88	19	479	89	19	609	126	21
Mirab Abaya	1,751	340	19	881	156	18	854	158	18	1,163	303	26
Chenchu	546	165	30	419	165	39	411	157	38	673	177	26
Kemba	4,322	1,486	34	3,200	1,204	38	3,591	1,610	45	5,031	2,118	42
Bonkie	1,449	650	45	981	373	38	971	455	47	1,539	678	44
Dita	366	101	28	320	81	25	199	68	34	369	101	28
Daramalo	167	55	33	135	48	35	42	23	55	117	59	51
Kucha	2,756	365	13	1,430	301	21	1,471	272	19	1,384	288	21
Gofa Zuria	2,957	460	16	1,775	451	25	2,187	459	21	1,301	321	25
Zala	728	135	19	434	102	24	295	72	24	354	73	21
Uba Deber Tsehay	2,963	754	25	1,407	394	28	1,202	405	34	2,702	923	34
Melekoza	2,750	500	18	952	244	26	885	217	25	1,099	342	31
Bench-Maji Zone	8,501	585	7	3,147	271	9	2,208	209	9	3,333	258	8
Shewa Bench	1,156	232	20	372	113	30	147	63	43	175	85	48
Bench	2,463	485	20	592	201	34	381	156	41	358	174	49
Bero	229	31	14	78	20	26	160	34	21	160	34	21
Maji	940	90	10	443	66	15	313	49	16	678	93	14
Menit Goldiya	1,068	150	14	227	63	28	211	64	30	321	85	26
Menit Shasha	2,191	130	6	1,203	95	8	920	84	9	1,536	108	7
Sheko	454	74	16	232	49	21	76	24	32	103	28	27
Yem Special Wereda	1,525	203	13	1,358	244	18	269	75	28	333	89	27
Yem	1,525	203	13	1,358	244	18	269	75	28	333	89	27
Amaro Special Wereda	4,043	643	16	1,758	286	16	1,714	334	19	3,172	492	16
Amaro	4,043	643	16	1,758	286	16	1,714	334	19	3,172	492	16
Burji Special Wereda	2,588	233	9	1,557	181	12	1,142	138	12	2,393	258	11
Burji	2,588	233	9	1,557	181	12	1,142	138	12	2,393	258	11
Konso Special Wereda	12,852	2,609	20	8,922	1,989	22	11,695	2,659	23	24,996	4,205	17
Konso	12,852	2,609	20	8,922	1,989	22	11,695	2,659	23	24,996	4,205	17
Dirashe Spe.l Wereda	4,757	544	11	3,312	368	11	3,488	663	19	5,436	718	13
Dirashe	4,757	544	11	3,312	368	11	3,488	663	19	5,436	718	13
Dawro Zone	7,537	632	8	4,153	371	9	2,748	339	12	2,844	399	14
Mareka Wereda	662	152	23	326	92	28	258	81	31	122	62	51
Gena Bosa Wer.eda	1,942	257	13	1,404	176	13	989	189	19	1,097	251	23
Gedo Walcha Wereda	2,899	481	17	1,512	284	19	1,144	253	22	1,012	282	28
Isara Wereda	851	109	13	439	76	17	155	38	25	466	84	18
Gorka Bersa Wereda	1,183	258	22	472	108	23	202	84	41	146	75	51
Basketo Special Wereda	401	134	33	83	34	41	53	22	41	266	76	29
Konta Spe. Wereda	1,355	202	15	694	167	24	302	96	32	190	68	36
Ela	1,355	202	15	694	167	24	302	96	32	190	68	36

ANNEX TABLE 7.4 CONT' D

Female Goats

GEOGRAPHIC AREA	<6MONTHS			6MONTHS - <1YEAR			1- <2YEARS			2 YEARS & OLDER		
	Number	SE	CV	Number	SE	CV	Number	SE	CV	Number	SE	CV
(S.N.N.P.R)	290,847	9,653	3	224,007	9,748	4	291,195	13,474	5	969,882	28,142	3
Gurage Zone	27,170	2,229	8	16,579	1,322	8	21,110	1,690	8	86,356	5,401	6
Goru	2,321	384	17	1,581	292	18	2,058	352	17	6,029	952	16
Ezha	372	135	36	165	71	43	312	118	38	871	308	35
Kokir Gedebano Gutaze	1,316	238	18	1,012	278	27	1,638	407	25	4,593	668	15
Sodo	2,291	650	28	1,228	241	20	1,411	366	26	7,054	1,065	15
Meskanena Mareko	5,032	1,348	27	2,682	749	28	2,734	799	29	13,701	2,965	22
Selti	3,301	514	16	1,760	422	24	3,029	681	22	11,542	1,722	15
Gumer	151	79	52	164	116	71	56	52	93	678	226	33
Cheha	768	194	25	615	163	27	1,386	352	25	2,681	606	23
Enemorna Ener	1,274	354	28	1,374	369	27	980	337	34	4,664	719	15
Dalocha	4,150	641	15	2,840	411	14	3,303	587	18	14,263	1,596	11
Lanfuro	4,616	1,256	27	2,190	636	29	2,513	819	33	14,063	3,231	23
Akililna Mohr	856	170	20	534	132	25	1,211	223	18	3,591	719	20
Alichu Woriro	467	226	48	228	98	43	322	89	28	1,929	617	32
Endegagn	256	67	26	207	72	35	158	43	27	697	144	21
Hadiya Zone	14,324	1,959	14	11,422	1,381	12	13,632	1,657	12	54,301	4,790	9
Misha	2,733	773	28	2,677	665	25	2,542	775	30	10,581	1,812	17
Lemo	5,079	1,175	23	3,449	856	25	5,035	1,074	21	21,093	2,601	12
Badawacho	3,292	799	24	2,919	719	25	3,374	726	22	10,290	2,567	25
Soro	3,220	1,105	34	2,377	463	19	2,682	682	25	12,338	2,511	20
Kembata Alaba Tem.Zone	9,168	1,208	13	7,998	975	12	10,244	1,519	15	35,630	2,932	8
Omo Sheleko	1,553	308	20	1,804	367	20	2,033	353	17	6,007	718	12
Angacha	866	395	46	581	185	32	1,373	452	33	3,590	1,250	35
Kedida Gamela	789	246	31	853	212	25	1,055	270	26	5,108	991	19
Alaba	5,297	1,065	20	3,975	846	21	4,949	1,373	28	18,122	2,318	13
Kacha Bira	663	122	18	786	147	19	833	140	17	2,803	408	15
Sidama Zone	25,766	2,984	12	13,870	1,765	13	16,672	2,041	12	70,505	5,432	8
Shebedino	6,607	2,468	37	4,503	1,506	33	5,341	1,669	31	17,706	4,473	25
Awasa	3,709	734	20	2,398	428	18	2,448	626	26	12,968	1,600	12
Arbegona	772	237	31	177	78	44	211	92	43	2,194	376	17
Dale	2,020	461	23	1,578	378	24	2,482	616	25	5,778	965	17
Aleta Wendo	2,348	624	27	550	246	45	820	244	30	5,351	939	18
Dara	1,834	513	28	773	198	26	684	196	29	4,511	649	14
Hula	1,507	461	31	551	202	37	1,583	428	27	5,011	1,042	21
Bensa	3,281	573	17	1,730	385	22	1,666	428	26	8,524	1,279	15
Aroresa	3,689	902	24	1,610	476	30	1,437	366	25	8,463	1,359	16
Gedio Zone	2,130	334	16	1,062	216	20	1,430	304	21	7,669	902	12
Wenago	547	148	27	212	92	44	418	138	33	1,722	372	22
Yirgacheffe	321	141	44	119	63	53	74	49	66	1,162	319	27
Kochere	678	207	30	342	154	45	462	222	48	2,284	561	25
Bule	584	166	28	389	104	27	475	147	31	2,502	507	20
Wolayita Zone	12,750	1,303	10	10,086	933	9	12,266	1,312	11	36,078	2,589	7
Sodo Zuria	581	198	34	289	119	41	380	128	34	1,981	422	21
Boloso Sore	833	330	40	1,074	325	30	1,034	452	44	3,801	808	21
Damot Gale	537	244	45	199	94	47	295	214	73	895	370	41
Damot Wayde	2,638	851	32	1,394	352	25	2,304	655	28	6,927	1,472	21
Kindo Koysha	2,008	394	20	2,541	385	15	2,185	454	21	6,338	825	13
Offa	2,572	440	17	1,966	381	19	1,967	337	17	6,701	805	12
Humbo	3,582	647	18	2,622	570	22	4,100	841	21	9,436	1,496	16
South Omo Zone	102,586	6,945	7	100,334	8,617	9	138,827	11,881	9	384,626	21,630	6
Selamago	1,187	294	25	1,214	307	25	1,231	278	23	2,162	299	14
Bako Gazer	8,957	2,944	33	7,596	3,165	42	8,092	3,476	43	26,556	7,363	28
Gelila	473	96	20	221	58	26	395	94	24	2,345	413	18
Hamar	29,953	5,913	20	31,673	7,511	24	44,508	10,422	23	113,138	17,811	16
Kuraz	46,527	1,633	4	45,142	2,123	5	65,914	3,932	6	201,473	9,216	5
Bena Tsemay	15,489	1,354	9	14,488	1,792	12	18,687	2,215	12	38,953	3,347	9

ANNEX TABLE 7.4 CONT' D

Female Goats

GEOGRAPHIC AREA	<6MONTHS			6MONTHS - <1YEAR			1- <2YEARS			2 YEARS & OLDER		
	Number	SE	CV	Number	SE	CV	Number	SE	CV	Number	SE	CV
Shaka Zone	2,063	203	10	1,101	140	13	1,193	147	12	5,067	340	7
Masha	692	89	13	457	77	17	429	70	16	2,074	218	11
Anderacha	644	75	12	270	46	17	213	36	17	1,522	133	9
Yeki	728	167	23	374	108	29	550	124	23	1,472	224	15
Kaffa Zone	20,608	1,009	5	7,870	536	7	9,551	712	7	46,033	1,872	4
Telo	2,424	275	11	819	149	18	1,178	186	16	5,714	511	9
Cheta	1,327	120	9	521	67	13	680	72	11	2,896	161	6
Decha	3,140	573	18	1,233	295	24	1,902	517	27	6,572	917	14
Menjiwo	2,009	284	14	988	151	15	820	149	18	4,557	442	10
Gimbo	2,523	271	11	992	187	19	1,394	199	14	4,943	420	8
Gewata	2,069	259	13	832	166	20	820	151	18	4,781	429	9
Chena	3,651	532	15	1,489	255	17	1,608	301	19	7,660	1,254	16
Bitu	1,327	167	13	451	110	24	476	90	19	3,224	287	9
Gesha Daka	1,283	210	16	349	87	25	463	113	24	3,976	363	9
Saylem	855	151	18	195	63	32	210	53	25	1,710	179	10
Gamo Gofa Zone	27,069	2,774	10	20,353	2,254	11	25,038	3,035	12	86,012	9,860	11
Arba Minch Zuria	1,863	367	20	1,750	366	21	1,820	355	19	5,949	747	13
Boreda	732	113	15	685	114	17	1,049	133	13	2,741	314	11
Mirab Abaya	2,177	376	17	1,265	207	16	2,073	484	23	5,866	1,063	18
Chencha	482	170	35	358	114	32	510	199	39	2,052	520	25
Kemba	5,312	2,147	40	4,901	1,892	39	6,444	2,667	41	21,440	8,872	41
Bonkie	2,016	805	40	1,581	666	42	1,815	627	35	5,998	2,369	40
Dita	297	97	33	424	125	30	493	136	28	1,459	328	22
Daramalo	213	62	29	171	55	32	237	87	37	536	104	19
Kucha	2,787	399	14	2,198	347	16	2,259	390	17	8,763	941	11
Gofa Zuria	3,068	509	17	2,325	472	20	2,527	516	20	9,367	1,184	13
Zala	886	174	20	521	92	18	648	125	19	2,663	404	15
Uba Deber Tsehay	4,035	1,181	29	2,315	614	27	2,698	709	26	9,338	2,274	24
Melekoza	3,200	511	16	1,859	327	18	2,466	568	23	9,843	1,764	18
Bench-Maji Zone	8,568	646	8	5,648	498	9	7,042	496	7	25,052	1,122	4
Shewa Bench	963	184	19	756	180	24	871	171	20	4,136	494	12
Bench	2,461	574	23	1,563	422	27	1,685	385	23	6,082	905	15
Bero	338	40	12	84	22	27	207	38	18	886	70	8
Maji	1,034	98	9	746	85	11	914	146	16	3,029	180	6
Menit Goldiya	767	123	16	558	104	19	807	144	18	2,555	289	11
Menit Shasha	2,479	141	6	1,677	126	7	2,304	149	6	7,269	249	3
Sheko	525	86	16	265	61	23	255	59	23	1,096	114	10
Yem Special Wereda	1,660	225	14	1,644	228	14	1,158	179	15	7,155	557	8
Yem	1,660	225	14	1,644	228	14	1,158	179	15	7,155	557	8
Amaro Special Wereda	4,723	757	16	2,521	385	15	4,011	499	12	13,734	1,766	13
Amaro	4,723	757	16	2,521	385	15	4,011	499	12	13,734	1,766	13
Burji Special Wereda	2,524	273	11	1,750	224	13	1,911	219	11	9,105	664	7
Burji	2,524	273	11	1,750	224	13	1,911	219	11	9,105	664	7
Konso Special Wereda	15,128	3,643	24	11,152	2,387	21	15,105	3,902	26	60,271	10,734	18
Konso	15,128	3,643	24	11,152	2,387	21	15,105	3,902	26	60,271	10,734	18
Dirashe Special Wereda	4,987	631	13	3,879	534	14	5,215	835	16	17,733	1,918	11
Dirashe	4,987	631	13	3,879	534	14	5,215	835	16	17,733	1,918	11
Dawro Zone	7,799	603	8	5,731	461	8	5,474	448	8	20,231	1,117	6
Mareka Wereda	741	178	24	814	182	22	516	123	24	1,924	348	18
Gena Bosa Wereda	2,322	285	12	1,722	204	12	1,671	250	15	5,606	508	9
Gedo Walch. Wereda	2,632	442	17	1,873	330	18	1,734	298	17	7,586	828	11
Isara Wereda	970	123	13	492	79	16	673	98	15	2,603	229	9
Gorka Bersa Wereda	1,133	202	18	830	151	18	880	159	18	2,513	361	14
Basketo Spe.I Wereda	696	202	29	302	137	45	448	205	46	1,585	365	23
Basketo	696	202	29	302	137	45	448	205	46	1,585	365	23
Konta Special Wereda	1,126	184	16	704	149	21	871	169	19	2,738	334	12
Ela	1,126	184	16	704	149	21	871	169	19	2,738	334	12

Annex Table 7.5- Estimates of Horses, Standard Error and Coefficient of Variation by Age group, Zone, and Wereda

GEOGRAPHIC AREA	MALE						FEMALE					
	<3YEARS			3YEARS & OLDER			<3YEARS			3YEARS & OLDER		
	Number	SE	CV	Number	SE	CV	Number	SE	CV	Number	SE	CV
(S.N.N.P.R)	28,346	1,368	5	117,002	3,766	3	29,353	1,406	5	117,795	4,389	4
Gurage Zone	8,124	659	8	21,397	1,248	6	8,542	703	8	34,177	1,857	5
Ezha	716	257	36	968	258	27	879	238	27	2,615	723	28
Kokir Gedebano Gutaze	240	82	34	1,671	412	25	244	108	45	1,374	359	26
Sodo	424	151	36	956	240	25	360	157	44	1,292	392	30
Meskanena Mareko	340	187	55	1,635	365	22	124	87	70	363	155	43
Selti	547	199	36	1,723	385	22	328	151	46	935	424	45
Gumer	2,519	332	13	5,160	384	7	3,293	469	14	14,555	1,233	8
Cheha	106	97	92	141	105	75	176	132	75	769	472	61
Enemorna Ener	221	130	59	1,328	659	50	225	171	76	662	350	53
Dalocha	-	-	-	141	68	48	-	-	-	32	32	101
Lanfuro	51	35	68	1,151	201	17	-	-	-	50	38	75
Akililna Mohr	693	172	25	1,800	426	24	411	121	29	2,360	467	20
Alichu Woriro	1,856	296	16	3,611	386	11	2,040	286	14	6,913	512	7
Endegagn	409	93	23	1,112	116	10	462	90	20	2,255	302	13
Hadiya Zone	2,194	496	23	13,111	1,368	10	3,703	697	19	16,411	2,444	15
Misha	1,169	426	36	6,089	896	15	1,322	375	28	7,515	1,432	19
Lemo	733	212	29	2,654	509	19	1,532	476	31	6,245	1,510	24
Badawacho	-	-	-	47	46	98	-	-	-	46	46	100
Soro	293	138	47	4,321	898	21	848	344	41	2,604	1,282	49
Kembat.Alaba Temb. Zone	982	204	21	4,878	668	14	807	202	25	5,392	696	13
Omo Sheleko	82	55	67	225	123	55	113	59	53	741	341	46
Angacha	316	101	32	1,917	385	20	377	155	41	2,333	421	18
Kedida Gamela	109	60	55	449	163	36	70	49	70	567	193	34
Alaba	315	131	42	1,004	269	27	58	57	99	1,207	314	26
Kacha Bira	160	86	54	1,283	428	33	190	89	47	544	234	43
Sidama Zone	4,298	766	18	23,457	2,491	11	3,978	653	16	17,417	2,205	13
Shebedino	317	316	100	1,696	757	45	127	128	101	1,531	967	63
Awasa	518	250	48	3,033	628	21	421	203	48	1,189	516	43
Arbegona	662	227	34	2,799	752	27	794	274	35	2,147	569	26
Dale	-	-	-	1,519	1,207	79	64	63	100	535	330	62
Aleta Wendo	80	79	98	393	191	49	-	-	-	653	353	54
Dara	310	185	60	1,669	616	37	158	93	59	1,628	589	36
Hula	1,090	265	24	6,301	1,177	19	1,226	355	29	5,890	1,305	22
Bensa	1,006	499	50	3,912	1,022	26	1,132	392	35	2,859	947	33
Aroresa	316	118	37	2,135	608	28	56	34	61	985	391	40
Gedio Zone	2,293	378	16	13,214	1,335	10	2,083	375	18	8,705	1,240	14
Wenago	108	76	71	1,023	307	30	-	-	-	246	232	94
Yirgachefe	205	114	56	1,606	389	24	47	48	101	547	269	49
Kochere	1,124	283	25	6,253	1,041	17	869	273	31	3,620	936	26
Bule	856	210	24	4,332	672	16	1,166	253	22	4,292	731	17
Wolayita Zone	125	97	78	574	215	38	95	69	73	1,158	521	45
Sodo Zuria	98	93	95	104	93	89	-	-	-	690	465	67
Damot Gale	-	-	-	274	169	62	-	-	-	111	107	96
Kindo Koysha	-	-	-	53	53	99	-	-	-	-	-	-
Offa	27	28	103	144	81	57	95	69	73	356	209	59
South Omo Zone	444	171	39	2,851	729	26	689	189	27	3,230	662	20
Bako Gazer	294	165	56	2,420	724	30	472	181	38	2,049	631	31
Gelila	141	47	33	422	81	19	208	53	25	1,154	198	17
Bena Tsemay	9	9	94	9	9	94	9	9	94	27	26	94
Shaka Zone	211	50	24	2,568	223	9	137	34	25	549	84	15
Masha	122	43	35	1,458	132	9	62	24	39	215	51	24
Anderacha	89	26	29	861	65	8	75	24	32	313	62	20
Yeki	-	-	-	249	167	67	-	-	-	21	23	111
Kaffa Zone	5,447	448	8	21,203	875	4	4,224	343	8	11,199	748	7
Telo	1,073	213	20	2,344	250	11	897	168	19	2,105	380	18
Cheta	135	32	24	469	60	13	73	21	28	262	41	16

ANNEX TABLE 7. 5 CONT' D

GEOGRAPHIC AREA	MALE						FEMALE					
	<3YEARS			3YEARS & OLDER			<3YEARS			3YEARS & OLDER		
	Number	SE	CV	Number	SE	CV	Number	SE	CV	Number	SE	CV
Decha	254	129	51	1,603	310	19	269	113	42	911	245	27
Menjiwo	884	188	21	2,528	385	15	516	147	28	1,637	328	20
Gimbo	194	86	44	358	109	30	138	65	47	484	229	47
Gewata	284	89	31	2,352	325	14	255	63	25	574	133	23
Chena	475	166	35	1,777	260	15	478	129	27	1,439	281	19
Bitu	416	102	24	2,230	310	14	434	93	22	1,326	192	14
Gesha Daka	1,160	195	17	5,060	325	6	758	119	16	1,551	221	14
Saylem	573	103	18	2,482	263	11	407	81	20	910	103	11
Gamo Gofa Zone	2,080	302	15	7,938	806	10	2,783	381	14	10,393	1,067	10
Arba Minch Zuria	-	-	-	399	229	57	68	64	94	83	59	71
Mirab Abaya	11	11	97	158	60	38	-	-	-	22	19	83
Chencha	489	147	30	2,031	491	24	668	173	26	1,694	367	22
Kemba	124	70	57	797	271	34	33	34	102	632	243	38
Bonkie	641	179	28	2,338	383	16	521	167	32	2,611	554	21
Dita	395	92	23	823	208	25	635	147	23	1,805	255	14
Daramalo	44	29	65	150	84	56	15	18	115	163	74	45
Gofa Zuria	174	129	74	216	102	47	517	212	41	1,678	650	39
Uba Deber Tsehy	39	23	58	401	147	37	82	44	53	537	162	30
Melekoza	162	78	48	626	225	36	243	117	48	1,167	338	29
Bench-Maji Zone	730	146	20	1,998	290	15	806	163	20	3,670	425	12
Shewa Bench	497	115	23	829	153	18	552	123	22	2,024	281	14
Bench	116	80	69	633	232	37	146	100	69	1,076	301	28
Menit Goldiya	105	42	40	222	63	28	85	36	42	451	102	23
Menit Shasha	-	-	-	14	5	37	-	-	-	9	7	73
Sheko	11	9	83	299	56	19	22	14	63	110	32	29
Yem Special Wereda	19	19	100	208	99	48	121	43	35	490	112	23
Yem	19	19	100	208	99	48	121	43	35	490	112	23
Amaro Special Wereda	645	231	36	1,090	344	32	563	183	32	1,618	451	28
Amaro	645	231	36	1,090	344	32	563	183	32	1,618	451	28
Dirashe Special Wereda	-	-	-	102	71	70	-	-	-	32	30	95
Dirashe	-	-	-	102	71	70	-	-	-	32	30	95
Dawro Zone	634	105	17	1,910	227	12	757	143	19	2,977	370	12
Mareka Wereda	128	55	43	683	165	24	116	47	40	551	136	25
Gena Bosa Wereda	17	15	91	81	38	48	-	-	-	-	-	-
Gedo Walcha Wereda	85	50	59	82	42	51	146	71	49	500	240	48
Isara Wereda	232	50	22	581	85	15	203	49	24	1,090	138	13
Gorka Bersa Wereda	172	53	31	483	118	24	291	103	36	836	203	24
Basketo Spe.I Wereda	38	22	58	157	45	29	45	28	63	67	28	42
Basketo	38	22	58	157	45	29	45	28	63	67	28	42
Konta Special Wereda	83	45	55	347	105	30	21	21	98	313	113	36
Ela	83	45	55	347	105	30	21	21	98	313	113	36

Annex Table 7.6- Estimates of Asses, Standard Error and Coefficient of Variation by Age group, Zone, and Wereda

GEOGRAPHIC AREA	MALE						FEMALE					
	<3YEARS			3YEARS & OLDER			<3YEARS			3YEARS & OLDER		
	Number	SE	CV	Number	SE	CV	Number	SE	CV	Number	SE	CV
(S.N.N.P.R)	28,995	1,758	6	116,411	3,510	3	28,639	1,611	6	131,045	6,595	5
Gurage Zone	7,828	736	9	24,532	1,353	6	6,530	568	9	32,629	1,960	6
Goru	594	234	39	2,865	501	17	401	164	41	1,729	551	32
Ezha	29	28	97	187	81	43	107	62	58	242	91	38
Kokir Gedebano Gutaze	297	119	40	2,363	422	18	237	125	53	1,015	366	36
Sodo	1,482	305	21	3,707	448	12	881	201	23	4,454	767	17
Meskanena Mareko	1,269	407	32	4,322	656	15	719	246	34	5,124	1,123	22
Selti	1,006	268	27	3,148	538	17	649	166	26	3,428	634	18
Gumer	5	4	73	353	134	38	154	82	54	666	271	41
Cheha	110	79	72	844	232	27	35	34	98	209	122	58
Enemorna Ener	321	174	54	897	330	37	54	53	98	432	222	52
Dalocha	1,442	264	18	2,089	357	17	1,557	282	18	6,884	779	11
Lanfuro	1,194	184	15	2,349	310	13	1,558	232	15	6,733	555	8
Akililna Mohr	47	31	66	684	162	24	23	22	96	541	212	39
Alicho Woriro	-	-	-	473	194	41	81	46	56	881	204	23
Endegagn	31	21	69	251	83	33	74	35	47	293	70	24
Hadiya Zone	3,834	668	17	11,700	1,631	14	4,361	578	13	22,552	2,124	9
Misha	719	229	32	2,570	428	17	1,045	284	27	4,851	979	20
Lemo	1,310	442	34	3,822	1,368	36	1,795	314	17	9,353	1,320	14
Badawacho	1,058	322	30	2,588	408	16	1,108	356	32	5,398	983	18
Soro	747	307	41	2,720	663	24	413	168	41	2,950	919	31
Kembata Alaba Tem. Zone	4,996	664	13	14,433	925	6	4,278	534	12	21,473	1,456	7
Omo Sheleko	149	70	47	1,224	166	14	63	43	68	628	200	32
Angacha	363	107	30	4,437	493	11	305	127	42	1,689	388	23
Kedida Gamela	362	128	35	4,432	611	14	378	202	53	1,062	444	42
Alaba	4,042	637	16	2,421	381	16	3,349	453	14	17,849	1,310	7
Kacha Bira	80	56	69	1,919	259	14	183	144	79	245	120	49
Sidama Zone	3,977	1,080	27	20,249	1,766	9	4,433	1,084	24	19,994	5,101	26
Shebedino	1,385	586	42	5,311	1,113	21	2,310	907	39	10,323	4,164	40
Awasa	2,188	895	41	3,299	701	21	1,246	517	42	7,228	2,895	40
Arbegona	-	-	-	171	92	54	-	-	-	-	-	-
Dale	1	1	100	5,125	828	16	99	99	101	200	136	68
Aleta Wendo	-	-	-	2,815	558	20	-	-	-	142	140	99
Dara	-	-	-	154	74	48	-	-	-	-	-	-
Hula	108	76	70	1,226	481	39	364	185	51	625	281	45
Bensa	148	102	69	760	222	29	-	-	-	265	150	57
Aroresa	145	72	49	1,389	313	23	414	204	49	1,212	402	33
Gedio Zone	235	130	55	2,070	468	23	362	153	42	589	372	63
Wenago	2	2	100	633	241	38	85	84	99	-	-	-
Yirgachefe	-	-	-	221	94	43	47	48	101	-	-	-
Kochere	233	130	56	1,149	388	34	196	114	58	589	372	63
Bule	-	-	-	67	40	61	34	32	93	-	-	-
Wolayita Zone	1,006	261	26	14,036	1,095	8	1,011	295	29	4,084	955	23
Sodo Zuria	1	1	100	2,654	480	18	-	-	-	49	44	91
Boloso Sore	118	118	100	4,779	741	16	-	-	-	31	17	54
Damot Gale	54	53	98	1,529	311	20	110	75	68	63	61	98
Damot Wayde	565	206	36	2,441	415	17	605	267	44	2,982	918	31
Kindo Koysha	-	-	-	821	272	33	6	6	100	-	-	-
Offa	35	34	98	456	147	32	35	35	100	43	42	99
Humbo	234	90	39	1,357	237	17	254	95	37	916	247	27
South Omo Zone	5,312	602	11	14,910	1,087	7	5,893	551	9	22,237	2,327	10
Selamago	-	-	-	57	24	42	-	-	-	-	-	-
Bako Gazer	960	481	50	1,521	568	37	348	185	53	1,909	1,016	53
Gelila	-	-	-	26	16	62	14	12	90	-	-	-
Hamer	339	114	34	638	188	30	567	347	61	1,198	311	26
Kuraz	3,731	330	9	12,132	878	7	4,738	380	8	18,522	2,066	11
Bena Tsemay	281	93	33	536	229	43	226	66	29	608	144	24
Shaka Zone	-	-	-	478	158	33	-	-	-	-	-	-
Masha	-	-	-	13	6	49	-	-	-	-	-	-

ANNEX TABLE 7. 6 CONT' D

GEOGRAPHIC AREA	MALE						FEMALE					
	<3YEARS			3YEARS & OLDER			<3YEARS			3YEARS & OLDER		
	Number	SE	CV	Number	SE	CV	Number	SE	CV	Number	SE	CV
Anderacha	-	-	-	3	3	100	-	-	-	-	-	-
Yeki	-	-	-	462	158	34	-	-	-	-	-	-
Kaffa Zone	29	22	75	1,037	184	18	235	63	27	128	42	33
Telo	-	-	-	192	71	37	73	34	47	16	16	102
Cheta	-	-	-	19	10	51	14	8	59	-	-	-
Decha	-	-	-	7	7	100	49	36	74	-	-	-
Menjiwo	-	-	-	91	62	68	-	-	-	-	-	-
Gimbo	29	22	75	587	149	25	63	33	52	68	33	49
Gewata	-	-	-	37	23	63	-	-	-	-	-	-
Chena	-	-	-	69	40	58	-	-	-	-	-	-
Gesha Daka	-	-	-	34	22	64	-	-	-	-	-	-
Saylem	-	-	-	-	-	-	36	17	48	44	20	45
Gamo Gofa Zone	458	117	26	3,914	480	12	297	94	32	1,671	333	20
Arba Minch Zuria	117	64	55	300	157	52	66	44	67	685	203	30
Boreda	86	43	50	1,157	186	16	49	35	72	155	87	56
Mirab Abaya	57	33	59	610	251	41	-	-	-	12	12	104
Kemba	52	49	95	215	124	58	32	32	100	231	122	53
Bonkie	22	21	96	282	126	45	-	-	-	119	54	45
Dita	16	17	109	16	17	109	12	13	113	-	-	-
Daramalo	-	-	-	134	60	45	-	-	-	-	-	-
Kucha	35	32	93	596	189	32	-	-	-	27	28	101
Gofa Zuria	47	46	97	87	61	70	51	51	100	298	199	67
Zala	12	13	110	35	25	73	-	-	-	24	18	76
Uba Deber Tsehay	14	15	103	19	15	82	88	44	50	120	56	47
Melekoza	-	-	-	465	181	39	-	-	-	-	-	-
Bench-Maji Zone	62	24	38	88	25	29	204	159	78	10	8	82
Bench	-	-	-	2	2	100	173	159	92	-	-	-
Bero	-	-	-	3	2	72	-	-	-	-	-	-
Menit Shasha	-	-	-	18	-	-	-	-	-	-	-	-
Sheko	62	24	38	65	25	38	31	14	45	10	8	82
Yem Special Wereda	134	51	38	801	180	22	79	38	48	1,103	185	17
Yem	134	51	38	801	180	22	79	38	48	1,103	185	17
Amaro Special Wereda	42	29	69	382	142	37	23	22	99	83	58	70
Amaro	42	29	69	382	142	37	23	22	99	83	58	70
Burji Special Wereda	390	84	22	1,176	142	12	301	73	24	919	147	16
Burji	390	84	22	1,176	142	12	301	73	24	919	147	16
Konso Special Wereda	279	100	36	1,198	385	32	155	88	57	1,309	443	34
Konso	279	100	36	1,198	385	32	155	88	57	1,309	443	34
Dirashe Special Wereda	342	112	33	4,123	837	20	291	86	30	1,669	378	23
Dirashe	342	112	33	4,123	837	20	291	86	30	1,669	378	23
Dawro Zone	58	35	59	1,056	190	18	186	68	36	556	140	25
Mareka Wereda	-	-	-	192	80	42	57	38	67	57	38	67
Gena Bosa Wereda	50	34	69	406	95	23	86	47	54	179	87	49
Gedo Walcha Wereda	5	-	-	350	135	39	43	31	73	185	89	48
Isara Wereda	-	-	-	14	14	101	-	-	-	12	11	87
Gorka Bersa Wereda	2	2	100	93	48	52	-	-	-	123	51	41
Basketo Special Wereda	11	12	110	171	71	42	-	-	-	19	13	69
Basketo	11	12	110	171	71	42	-	-	-	19	13	69
Konta Special Wereda	-	-	-	57	25	44	3	3	100	21	21	100
Ela	-	-	-	57	25	44	3	3	100	21	21	100

Annex Table 7.7- Estimates of Mules, Standard Error and Coefficient of Variation by Age group, Zone, and Wereda

GEOGRAPHIC AREA	MALE						FEMALE					
	<3YEARS			3YEARS & OLDER			<3YEARS			3YEARS & OLDER		
	Number	SE	CV	Number	SE	CV	Number	SE	CV	Number	SE	CV
(S.N.N.P.R)	3,644	417	11	33,621	1,605	5	3,042	396	13	30,058	1,461	5
Gurage Zone	1,045	179	17	5,691	594	10	913	212	23	4,206	509	12
Goru	-	-	-	27	27	100	85	57	67	415	218	53
Ezha	27	27	100	81	44	54	-	-	-	161	81	50
Kokir Gedebrano Gutaze	44	30	69	23	24	100	-	-	-	46	42	91
Sodo	67	46	69	1,028	307	30	66	62	94	509	176	35
Meskanena Mareko	-	-	-	254	152	60	-	-	-	74	68	92
Selti	104	57	55	320	109	34	-	-	-	71	48	68
Gumer	99	69	70	46	46	100	306	146	48	50	51	101
Cheha	34	34	101	212	77	37	36	35	98	476	128	27
Enemorna Ener	-	-	-	541	203	38	169	95	56	1,103	326	30
Dalocha	501	120	24	1,352	227	17	107	60	56	589	148	25
Lanfuro	74	42	57	1,474	331	22	-	-	-	217	80	37
Akililna Mohr	-	-	-	179	67	37	45	31	69	395	98	25
Alichu Woriro	68	47	69	27	28	101	26	25	98	-	-	-
Endegagn	28	28	100	128	70	55	73	34	47	100	43	43
Hadiya Zone	921	284	31	5,549	794	14	393	163	41	5,890	772	13
Misha	142	98	69	2,657	519	20	83	79	96	2,536	627	25
Lemo	460	193	42	1,342	346	26	231	119	51	1,535	278	18
Badawacho	-	-	-	-	-	-	-	-	-	145	80	55
Soro	319	184	58	1,550	491	32	79	78	99	1,674	345	21
Kembata Alaba Tembaro Zone	236	93	39	2,251	318	14	229	96	42	2,615	457	17
Omo Sheleko	70	46	66	500	137	27	5	5	100	308	112	37
Angacha	112	60	53	350	110	31	81	51	63	644	182	28
Kedida Gamela	54	54	101	383	148	39	40	41	103	184	120	65
Alaba	-	-	-	849	201	24	103	70	68	1,394	383	27
Kacha Bira	-	-	-	169	88	52	-	-	-	85	45	53
Sidama Zone	42	42	100	1,770	365	21	199	143	72	1,948	352	18
Awasa	-	-	-	191	131	69	-	-	-	178	124	70
Arbegona	-	-	-	98	92	94	-	-	-	8	8	100
Aleta Wendo	-	-	-	5	5	100	-	-	-	-	-	-
Dara	42	42	100	213	89	42	-	-	-	337	136	40
Hula	-	-	-	678	261	39	134	127	95	56	51	92
Bensa	-	-	-	238	114	48	-	-	-	378	155	41
Aroresa	-	-	-	349	135	39	65	66	100	992	252	25
Gedio Zone	237	112	47	2,784	431	15	117	66	57	2,106	357	17
Wenago	85	84	99	904	253	28	-	-	-	727	201	28
Yirgachefe	-	-	-	551	198	36	49	48	99	251	101	40
Kochere	17	18	102	909	256	28	-	-	-	844	263	31
Bule	135	72	53	420	131	31	68	45	67	285	90	32
Wolayita Zone	-	-	-	1,398	325	23	127	76	60	649	179	28
Sodo Zuria	-	-	-	47	47	99	49	49	99	193	90	47
Boloso Sore	-	-	-	241	167	69	-	-	-	138	96	70
Damot Gale	-	-	-	109	104	95	-	-	-	-	-	-
Damot Wayde	-	-	-	148	105	71	-	-	-	-	-	-
Kindo Koysha	-	-	-	219	106	48	51	51	100	134	94	70
Offa	-	-	-	584	203	35	27	28	103	184	78	42
Humbo	-	-	-	50	34	68	-	-	-	-	-	-
South Omo Zone	72	51	71	1,606	816	51	78	37	48	1,336	359	27
Bako Gazer	46	44	96	1,435	814	57	32	31	98	1,022	351	34
Gelila	-	-	-	158	51	32	40	19	48	263	60	23
Kuraz	26	26	100	13	13	100	6	6	100	51	51	100
Shaka Zone	-	-	-	197	81	41	-	-	-	107	42	39
Masha	-	-	-	75	24	32	-	-	-	34	15	46
Anderacha	-	-	-	41	15	37	-	-	-	25	11	44
Yeki	-	-	-	81	76	94	-	-	-	48	38	78

ANNEX TABLE 7. 7 CONT'D

GEOGRAPHIC AREA	MALE						FEMALE					
	<3YEARS			3YEARS & OLDER			<3YEARS			3YEARS & OLDER		
	Number	SE	CV	Number	SE	CV	Number	SE	CV	Number	SE	CV
Kaffa Zone	367	99	27	4,824	329	7	290	93	32	2,550	322	13
Telo	76	45	60	778	125	16	28	29	101	324	77	24
Cheta	-	-	-	412	53	13	-	-	-	95	26	27
Decha	51	49	97	1,095	183	17	-	-	-	459	145	32
Menjiwo	72	40	56	1,118	147	13	26	26	100	542	114	21
Gimbo	29	25	89	252	84	33	43	37	85	79	40	50
Gewata	-	-	-	143	51	36	-	-	-	142	51	36
Chena	34	33	96	516	133	26	44	43	99	515	232	45
Bitu	5	5	100	104	44	42	113	59	52	47	24	51
Gesha Daka	39	30	77	139	47	33	18	16	92	207	52	25
Saylem	63	34	54	267	56	21	19	14	74	140	42	30
Gamo Gofa Zone	272	92	34	3,506	370	11	344	149	43	5,275	674	13
Arba Minch Zuria	-	-	-	326	130	40	-	-	-	146	106	73
Boreda	-	-	-	179	49	27	-	-	-	54	26	49
Mirab Abaya	25	18	73	56	33	58	-	-	-	23	17	74
Chenchu	-	-	-	47	43	92	23	23	99	139	77	56
Kemba	33	33	100	406	129	32	-	-	-	556	164	29
Bonkie	118	65	54	854	164	19	214	117	55	834	190	23
Dita	49	30	61	235	70	30	-	-	-	196	63	32
Daramalo	-	-	-	14	17	119	-	-	-	117	43	37
Kucha	-	-	-	180	79	44	-	-	-	482	165	34
Gofa Zuria	47	46	97	376	146	39	92	88	96	1,374	536	39
Zala	-	-	-	38	28	72	-	-	-	220	50	23
Uba Deber Tsehay	-	-	-	251	113	45	15	14	95	229	66	29
Melekoza	-	-	-	542	157	29	-	-	-	907	216	24
Bench-Maji Zone	57	57	101	911	242	27	90	86	96	660	152	23
Shewa Bench	-	-	-	53	32	60	-	-	-	225	92	41
Bench	57	57	101	674	236	35	88	86	98	268	114	43
Maji	-	-	-	8	8	101	2	2	100	2	2	100
Menit Goldiya	-	-	-	20	15	74	-	-	-	42	20	48
Menit Shasha	-	-	-	11	-	-	-	-	-	11	-	-
Sheko	-	-	-	145	43	30	-	-	-	112	34	30
Yem Special Wereda	-	-	-	-	-	-	20	19	98	139	53	38
Yem	-	-	-	-	-	-	20	19	98	139	53	38
Amaro Special Wereda	142	83	59	472	158	34	-	-	-	346	133	38
Amaro	142	83	59	472	158	34	-	-	-	346	133	38
Burji Special Wereda	-	-	-	61	26	43	-	-	-	54	24	45
Burji	-	-	-	61	26	43	-	-	-	54	24	45
Dirashe Special Wereda	-	-	-	146	56	38	-	-	-	49	31	63
Dirashe	-	-	-	146	56	38	-	-	-	49	31	63
Dawro Zone	254	85	33	2,068	232	11	228	74	32	1,902	219	11
Mareka Wereda	36	26	72	436	95	22	-	-	-	284	78	28
Gena Bosa Wereda	70	34	48	606	116	19	70	42	60	532	116	22
Gedo Walcha Wereda	66	63	95	512	155	30	67	48	71	574	141	25
Isara Wereda	26	18	68	223	54	24	26	17	65	276	56	20
Gorka Bersa Wereda	56	34	61	291	68	23	64	34	53	235	72	31
Basketo Special Wereda	-	-	-	210	55	26	16	13	86	133	42	31
Basketo	-	-	-	210	55	26	16	13	86	133	42	31
Konta Special Wereda	-	-	-	177	55	31	-	-	-	93	57	62
Ela	-	-	-	177	55	31	-	-	-	93	57	62

Annex Table 7.8- Estimates of Camels, Standard Error and Coefficient of Variation by Age group, Zone, and Wereda

GEOGRAPHIC AREA	MALE						FEMALE					
	<4YEARS			4YEARS & OLDER			<4YEARS			4YEARS & OLDER		
	Number	SE	CV	Number	SE	CV	Number	SE	CV	Number	SE	CV
(S.N.N.P.R)	243	71	29	245	60	25	188	49	26	624	147	24
South Omo Zone	243	71	29	245	60	25	188	49	26	624	147	24
Kuraz	243	71	29	245	60	25	188	49	26	624	147	24

Annex Table 7.9- Estimates of Poultry, Standard Error and Coefficient of Variation By Type, Zone, and Wereda

GEOGRAPHIC AREA	Total Poultry			Cocks			Cockerels			Pullets			Non-laying Hens			Chicks			Laying Hens		
	Number	SE	CV	Number	SE	CV	Number	SE	CV	Number	SE	CV	Number	SE	CV	Number	SE	CV	Number	SE	CV
(S.N.N.P.R)	8,106,038	96,445	1	715,118	11,146	2	686,233	14,002	2	1,034,893	20,833	2	331,645	9,914	3	3,194,299	49,490	2	2,143,850	24,933	1
Gurage Zone	1,169,773	25,470	2	101,175	2,953	3	76,516	3,692	5	149,571	5,715	4	43,862	3,482	8	439,602	14,118	3	359,048	7,814	2
Goru	97,478	6,704	7	7,636	870	11	6,374	941	15	10,503	1,391	13	5,687	1,207	21	42,639	3,721	9	24,639	2,129	9
Ezha	48,856	3,109	6	5,055	595	12	2,730	360	13	5,718	627	11	1,700	427	25	13,886	1,571	11	19,768	1,356	7
Kokir Gedebano Gutaze	42,376	2,972	7	5,418	535	10	1,653	385	23	3,199	449	14	3,300	578	18	10,121	1,337	13	18,685	1,491	8
Sodo	97,300	8,865	9	9,059	918	10	7,105	1,440	20	12,982	1,947	15	1,727	360	21	35,856	4,115	11	30,571	2,473	8
Meskanena Mareko	191,040	11,383	6	17,097	1,417	8	15,158	2,080	14	29,112	2,657	9	9,577	2,360	25	65,338	7,066	11	54,758	4,218	8
Selti	104,242	9,268	9	7,356	791	11	6,155	919	15	13,163	2,369	18	3,650	1,065	29	44,184	5,049	11	29,733	1,920	6
Gumer	66,892	3,804	6	5,677	690	12	3,401	576	17	6,957	1,049	15	2,435	511	21	20,791	2,311	11	27,630	1,513	5
Cheha	79,040	5,657	7	7,417	820	11	5,011	775	15	9,595	1,271	13	4,182	927	22	27,385	3,409	12	25,450	1,807	7
Enemorna Ener	83,884	6,903	8	7,844	851	11	4,426	699	16	11,380	1,746	15	3,383	1,035	31	34,155	3,716	11	22,697	1,804	8
Dalocha	147,647	10,917	7	9,634	854	9	10,005	1,275	13	21,194	2,264	11	2,005	613	31	66,958	6,302	9	37,850	2,820	7
Lanfuro	96,179	7,269	8	7,066	875	12	8,143	1,307	16	13,489	1,303	10	2,002	549	27	39,554	3,301	8	25,925	2,129	8
Akililna Mohr	50,630	2,554	5	6,317	522	8	3,647	580	16	6,201	795	13	2,498	526	21	13,270	1,173	9	18,697	1,014	5
Alichu Woriro	38,860	3,579	9	3,242	378	12	907	218	24	2,860	475	17	1,367	405	30	13,991	2,065	15	16,493	1,435	9
Endegagn	25,349	2,400	9	2,357	250	11	1,800	282	16	3,218	469	15	349	101	29	11,473	1,360	12	6,153	703	11
Hadiya Zone	1,169,677	44,419	4	60,693	3,913	6	90,908	5,956	7	146,622	9,986	7	11,769	1,712	15	608,617	27,733	5	251,067	8,881	4
Misha	287,550	25,601	9	13,988	1,642	12	20,894	2,614	13	35,220	3,764	11	1,818	570	31	158,583	18,162	11	57,047	3,811	7
Lemo	316,090	23,977	8	18,478	2,345	13	21,329	3,267	15	36,736	4,915	13	5,735	1,284	22	153,802	12,500	8	80,010	6,251	8
Badawacho	181,601	12,529	7	11,520	1,677	15	20,435	2,394	12	27,120	2,684	10	2,556	792	31	83,386	5,736	7	36,585	2,684	7
Soro	384,436	24,204	6	16,707	2,075	12	28,251	3,498	12	47,546	7,361	15	1,661	575	35	212,846	15,815	7	77,426	4,250	5
Kembata Alaba Tem..Zo	676,569	23,378	3	39,445	2,772	7	62,019	4,394	7	86,038	4,935	6	17,974	2,287	13	305,972	13,637	4	165,121	5,944	4
Omo Sheleko	125,342	8,620	7	10,079	1,345	13	11,729	1,846	16	18,169	1,854	10	2,956	805	27	52,919	4,885	9	29,491	2,313	8
Angacha	120,615	9,316	8	5,253	631	12	10,887	1,937	18	15,070	2,624	17	4,328	1,093	25	54,506	4,681	9	30,571	2,755	9
Kedida Gamela	110,992	9,608	9	5,915	730	12	9,094	1,439	16	13,543	1,368	10	2,810	660	24	50,204	5,887	12	29,425	2,560	9
Alaba	221,342	16,168	7	11,683	2,079	18	19,593	2,956	15	26,340	3,072	12	4,482	1,481	33	108,047	9,734	9	51,197	3,547	7
Kacha Bira	98,279	5,632	6	6,516	789	12	10,716	1,157	11	12,914	1,649	13	3,399	870	26	40,297	3,283	8	24,437	1,804	7
Sidama Zone	1,196,506	54,333	5	86,082	5,547	6	98,427	7,164	7	171,839	12,853	7	34,393	4,577	13	481,330	26,125	5	324,436	13,427	4
Shebedino	332,731	39,270	12	25,120	4,230	17	27,789	4,953	18	56,361	10,484	19	7,885	2,949	37	138,552	17,978	13	77,023	9,650	13
Awasa	147,215	22,664	15	9,835	1,741	18	12,699	2,445	19	20,389	4,219	21	4,172	1,413	34	62,469	11,096	18	37,651	5,252	14
Arbegona	41,185	5,236	13	2,057	408	20	2,772	649	23	5,764	1,105	19	556	350	63	16,507	2,957	18	13,530	1,661	12
Dale	205,397	18,975	9	13,954	2,206	16	18,675	2,602	14	30,524	3,623	12	9,503	2,466	26	85,495	10,849	13	47,247	4,174	9
Aleta Wendo	151,420	12,269	8	12,571	1,256	10	11,339	1,942	17	18,563	2,240	12	5,517	1,448	26	54,234	6,073	11	49,196	3,650	7
Dara	57,541	4,722	8	3,657	540	15	3,227	563	17	4,209	696	17	1,312	452	34	28,591	3,542	12	16,544	1,401	8
Hula	120,141	13,469	11	6,533	1,057	16	11,961	2,710	23	16,717	3,448	21	2,676	1,119	42	47,652	5,683	12	34,602	2,954	9
Bensa	80,703	9,953	12	6,207	897	14	5,426	1,230	23	10,045	1,947	19	2,179	665	31	28,015	4,261	15	28,832	3,202	11
Aroresa	60,174	7,450	12	6,148	1,009	16	4,538	826	18	9,267	1,396	15	594	233	39	19,816	3,136	16	19,811	2,265	11
Gedio Zone	289,516	14,028	5	37,308	2,424	7	21,284	1,862	9	32,961	2,924	9	16,952	2,008	12	108,796	7,190	7	72,215	4,031	6

ANNEX TABLE 7.9 CONT' D

GEOGRAPHIC AREA	Total Poultry			Cocks			Cockerels			Pullets			Non-laying Hens			Chicks			Laying Hens		
	Number	SE	CV	Number	SE	CV	Number	SE	CV	Number	SE	CV	Number	SE	CV	Number	SE	CV	Number	SE	CV
Wenago	70,042	4,821	7	8,730	887	10	6,219	978	16	8,997	1,327	15	2,876	954	33	24,060	3,248	14	19,159	1,588	8
Yirgachefe	86,124	8,351	10	13,284	1,582	12	7,753	1,251	16	10,447	1,743	17	4,749	849	18	28,877	3,612	13	21,014	2,165	10
Kochere	102,303	9,825	10	12,011	1,554	13	5,177	902	17	11,110	1,887	17	7,072	1,491	21	42,482	5,074	12	24,452	2,941	12
Bule	31,047	2,698	9	3,283	414	13	2,136	362	17	2,407	438	18	2,255	424	19	13,377	1,534	11	7,589	626	8
Wolayita Zone	669,822	26,662	4	58,653	3,234	6	83,914	5,190	6	107,056	5,807	5	35,639	3,400	10	208,071	11,790	6	176,488	7,611	4
Sodo Zuria	90,255	8,294	9	8,312	1,057	13	11,527	1,787	16	15,622	2,124	14	3,803	793	21	27,516	3,848	14	23,476	2,471	11
Boloso Sore	115,258	16,573	14	12,286	2,062	17	13,700	2,918	21	19,466	3,577	18	6,235	1,100	18	31,811	6,587	21	31,759	5,433	17
Damot Gale	120,132	6,847	6	7,960	1,293	16	13,070	1,487	11	19,460	1,847	9	3,862	1,095	28	45,382	4,482	10	30,399	2,281	8
Damot Wayde	126,548	12,238	10	9,838	1,293	13	20,163	2,852	14	21,951	2,733	12	2,579	675	26	42,207	5,015	12	29,811	2,474	8
Kindo Koysha	59,245	5,170	9	5,919	662	11	6,636	990	15	7,220	1,103	15	4,404	867	20	12,578	1,978	16	22,488	2,518	11
Offa	68,965	10,269	15	7,822	829	11	7,575	1,496	20	9,324	1,355	15	9,329	2,533	27	17,673	4,902	28	17,242	1,542	9
Humbo	89,418	6,210	7	6,516	789	12	11,243	1,292	12	14,014	1,578	11	5,427	948	17	30,905	2,763	9	21,312	1,503	7
South Omo Zone	327,608	25,111	8	42,741	3,300	8	27,696	3,383	12	37,858	4,226	11	27,569	3,388	12	106,282	8,844	8	85,463	7,651	9
Selamago	12,410	2,064	17	1,438	250	17	1,081	231	21	1,785	355	20	1,444	263	18	4,268	902	21	2,394	401	17
Bako Gazer	210,387	24,318	12	25,145	3,158	13	17,084	3,285	19	23,641	4,083	17	16,818	3,277	19	72,368	8,465	12	55,331	7,518	14
Gelila	22,898	1,577	7	3,286	248	8	1,175	224	19	2,216	360	16	1,184	229	19	6,032	703	12	9,004	652	7
Hamer	8,131	2,123	26	1,549	393	25	937	278	30	1,254	444	35	1,012	344	34	1,594	590	37	1,785	344	19
Kuraz	33,436	2,976	9	5,223	448	9	2,692	350	13	3,030	410	14	3,258	509	16	10,528	1,336	13	8,706	759	9
Bena Tsemay	40,348	4,371	11	6,100	664	11	4,728	590	12	5,933	754	13	3,852	489	13	11,492	1,764	15	8,243	861	10
Shaka Zone	148,589	7,449	5	12,180	853	7	8,966	889	10	17,979	1,543	9	3,003	479	16	64,860	5,088	8	41,602	1,552	4
Masha	27,915	1,272	5	2,453	154	6	1,886	189	10	3,295	268	8	862	139	16	10,191	755	7	9,227	413	4
Anderacha	16,479	605	4	1,574	85	5	1,420	116	8	2,260	159	7	484	61	13	4,612	354	8	6,128	200	3
Yeki	104,195	7,315	7	8,152	835	10	5,660	861	15	12,423	1,511	12	1,656	454	27	50,057	5,019	10	26,247	1,483	6
Kaffa Zone	677,203	18,512	3	65,462	2,138	3	55,160	2,639	5	68,283	3,197	5	30,654	2,710	9	273,079	9,059	3	184,564	5,074	3
Telo	56,127	3,855	7	7,688	660	9	4,599	485	11	4,803	580	12	2,985	731	24	20,688	1,961	9	15,364	1,081	7
Cheta	39,567	1,314	3	3,961	186	5	4,581	351	8	4,626	298	6	2,264	143	6	16,203	715	4	7,932	257	3
Decha	125,714	9,756	8	12,419	1,098	9	9,842	1,313	13	10,402	1,408	14	5,008	1,318	26	53,905	4,673	9	34,139	2,710	8
Menjiwo	74,738	6,399	9	6,671	844	13	6,153	952	15	7,379	886	12	1,541	383	25	32,828	3,402	10	20,165	1,421	7
Gimbo	93,737	5,452	6	9,470	683	7	8,056	799	10	11,350	1,038	9	2,877	485	17	37,063	2,697	7	24,922	1,401	6
Gewata	52,682	4,076	8	5,215	384	7	3,965	528	13	6,027	765	13	2,802	591	21	19,932	2,128	11	14,741	1,185	8
Chena	133,057	11,229	8	10,753	1,146	11	11,415	1,647	14	14,053	2,210	16	8,772	2,020	23	54,750	5,207	10	33,315	3,176	10
Bitu	41,156	2,837	7	3,633	324	9	2,494	352	14	3,934	354	9	1,499	312	21	17,391	1,826	11	12,205	645	5
Gesha Daka	38,612	2,796	7	3,559	339	10	2,602	441	17	4,004	566	14	1,400	311	22	12,642	1,235	10	14,405	1,014	7
Saylem	21,812	1,296	6	2,094	196	9	1,454	170	12	1,705	189	11	1,506	214	14	7,678	729	10	7,375	498	7
Gamo Gofa Zone	652,084	23,024	4	81,070	3,306	4	60,387	3,286	5	80,509	3,991	5	47,084	3,066	7	198,182	9,478	5	184,853	7,148	4
Arba Minch Zuria	60,841	6,653	11	7,534	1,201	16	3,755	644	17	7,194	1,465	20	4,488	876	20	18,995	2,374	13	18,874	2,481	13

ANNEX TABLE 7.9 CONT' D

GEOGRAPHIC AREA	Total Poultry			Cocks			Cockerels			Pullets			Non-laying Hens			Chicks			Laying Hens		
	Number	SE	CV	Number	SE	CV	Number	SE	CV	Number	SE	CV	Number	SE	CV	Number	SE	CV	Number	SE	CV
Boreda	32,783	2,770	8	2,452	275	11	3,500	459	13	4,811	591	12	2,633	431	16	11,863	1,359	11	7,525	532	7
Mirab Abaya	32,309	2,904	9	3,233	342	11	2,735	380	14	4,630	647	14	3,682	429	12	10,328	1,421	14	7,702	582	8
Chenchu	18,439	2,704	15	2,401	372	15	1,262	263	21	2,050	399	19	2,133	524	25	3,937	807	21	6,656	1,197	18
Kemba	57,542	7,181	12	6,837	835	12	6,074	1,270	21	7,084	1,331	19	3,027	630	21	16,693	2,969	18	17,827	2,143	12
Bonkie	41,087	4,665	11	6,094	847	14	3,958	744	19	3,439	709	21	3,356	767	23	11,254	1,613	14	12,987	1,509	12
Dita	11,537	1,719	15	1,923	309	16	330	99	30	1,178	305	26	1,163	330	28	2,111	523	25	4,833	748	15
Daramalo	26,916	4,817	18	3,101	518	17	2,430	577	24	3,939	612	16	563	163	29	9,074	2,480	27	7,809	1,060	14
Kucha	60,786	8,523	14	7,809	1,084	14	7,112	1,520	21	8,266	1,536	19	6,392	1,197	19	15,713	2,620	17	15,494	2,098	14
Gofa Zuria	155,177	14,307	9	18,838	2,192	12	15,237	1,846	12	18,702	2,266	12	9,301	2,046	22	48,062	6,244	13	45,036	4,675	10
Zala	23,623	2,496	11	4,006	439	11	2,205	344	16	2,883	471	16	1,591	292	18	5,618	899	16	7,319	886	12
Uba Deber Tsehay	40,775	3,463	8	5,159	483	9	3,752	539	14	4,800	559	12	3,605	526	15	13,321	1,394	10	10,139	892	9
Melekoza	90,269	8,209	9	11,684	989	8	8,035	1,150	14	11,534	1,445	13	5,149	943	18	31,215	3,636	12	22,652	2,548	11
Bench-Maji Zone	481,767	18,561	4	48,004	2,863	6	41,992	2,819	7	58,316	3,514	6	26,652	2,975	11	181,846	8,346	5	124,957	5,344	4
Shewa Bench	75,102	5,555	7	6,221	800	13	4,873	806	17	7,959	1,224	15	2,665	478	18	32,094	2,947	9	21,290	1,375	6
Bench	215,727	17,255	8	21,354	2,698	13	20,624	2,629	13	26,107	3,194	12	12,707	2,890	23	77,911	7,506	10	57,024	5,056	9
Bero	11,001	483	4	1,718	95	6	879	82	9	1,620	136	8	290	37	13	3,328	256	8	3,165	140	4
Maji	24,814	1,025	4	3,319	181	5	1,811	214	12	2,835	240	8	1,966	169	9	6,753	480	7	8,130	347	4
Menit Goldiya	58,759	3,158	5	4,841	353	7	5,320	437	8	7,685	583	8	3,167	410	13	23,792	1,692	7	13,954	845	6
Menit Shasha	49,976	1,361	3	5,087	194	4	4,911	249	5	5,748	265	5	3,120	174	6	21,348	777	4	9,762	269	3
Sheko	46,389	1,667	4	5,464	268	5	3,573	287	8	6,362	400	6	2,737	199	7	16,620	938	6	11,632	423	4
Yem Special Wereda.	52,005	2,951	6	3,710	302	8	4,080	559	14	6,884	875	13	1,215	297	25	21,372	1,997	9	14,743	617	4
Yem	52,005	2,951	6	3,710	302	8	4,080	559	14	6,884	875	13	1,215	297	25	21,372	1,997	9	14,743	617	4
Amaro Special Wereda	92,974	10,853	12	10,980	1,343	12	8,318	1,274	15	10,902	1,489	14	6,107	932	15	35,758	5,275	15	20,910	2,665	13
Amaro	92,974	10,853	12	10,980	1,343	12	8,318	1,274	15	10,902	1,489	14	6,107	932	15	35,758	5,275	15	20,910	2,665	13
Burji Special Wereda	28,895	1,651	6	4,465	319	7	2,795	304	11	4,150	415	10	1,341	237	18	7,360	715	10	8,785	556	6
Burji	28,895	1,651	6	4,465	319	7	2,795	304	11	4,150	415	10	1,341	237	18	7,360	715	10	8,785	556	6
Konso Special Wereda	105,277	10,858	10	16,412	2,288	14	8,410	1,619	19	12,164	1,860	15	3,906	770	20	33,700	4,373	13	30,686	2,471	8
Konso	105,277	10,858	10	16,412	2,288	14	8,410	1,619	19	12,164	1,860	15	3,906	770	20	33,700	4,373	13	30,686	2,471	8
Dirashe Speciall Wereda	73,736	5,556	8	13,757	1,208	9	6,383	759	12	8,690	1,133	13	4,503	838	19	19,277	1,963	10	21,126	2,132	10
Dirashe	73,736	5,556	8	13,757	1,208	9	6,383	759	12	8,690	1,133	13	4,503	838	19	19,277	1,963	10	21,126	2,132	10
Dawro	197,700	8,164	4	21,605	964	4	20,648	1,471	7	21,889	1,301	6	8,176	902	11	68,645	3,997	6	56,737	2,350	4
Mareka Wereda	25,762	2,803	11	3,472	399	11	2,300	415	18	3,128	486	16	1,678	310	18	6,958	1,162	17	8,226	892	11
Gena Bosa Wer.	60,184	3,851	6	5,798	421	7	8,242	1,083	13	7,672	841	11	1,724	440	26	21,291	1,953	9	15,457	915	6
Gedo Walcha Werdea	47,486	4,378	9	5,039	505	10	4,075	531	13	5,215	514	10	1,739	534	31	18,157	2,263	12	13,261	1,379	10
Isara Wereda	25,884	2,003	8	3,346	261	8	1,608	230	14	1,956	266	14	952	142	15	8,622	1,024	12	9,400	596	6
Gorka Bersa Wereda	38,384	4,560	12	3,949	520	13	4,422	695	16	3,919	644	16	2,082	466	22	13,617	2,153	16	10,394	1,278	12
Basketo Spe. Wereda	29,109	1,955	7	4,226	345	8	3,287	387	12	3,995	371	9	2,769	417	15	7,432	802	11	7,402	536	7
Basketo	29,109	1,955	7	4,226	345	8	3,287	387	12	3,995	371	9	2,769	417	15	7,432	802	11	7,402	536	7
Konta Spe Wereda	67,226	4,673	7	7,151	596	8	5,042	659	13	9,188	1,160	13	8,079	934	12	24,119	2,010	8	13,648	1,162	9
Ela	67,226	4,673	7	7,151	596	8	5,042	659	13	9,188	1,160	13	8,079	934	12	24,119	2,010	8	13,648	1,162	9

Annex Table 7.10- Estimates of Beehives, Standard Error and Coefficient of variation by Type, Zone, and Wereda

GEOGRAPHIC AREA	ALL BEEHIVES			TRADITIONAL			INTERMEDIATE			MODERN		
	Number	SE	CV	Number	SE	CV	Number	SE	CV	Number	SE	CV
(S.N.N.P.R)	944,321	24,464	3	903,490	24,321	3	39,929	2,401	6	902	238	26
Gurage Zone	63,156	2,885	5	58,196	2,806	5	4,482	629	14	478	149	31
Goru	6,773	926	14	6,222	900	14	463	189	41	88	48	55
Ezha	2,718	584	22	2,646	580	22	20	20	100	52	52	99
Kokir Gedebano Gutaze	2,639	393	15	2,639	393	15	-	-	-	-	-	-
Sodo	3,391	682	20	3,135	660	21	156	86	55	100	71	72
Meskanena Mareko	12,418	1,533	12	9,996	1,446	14	2,301	496	22	122	86	70
Selti	3,832	659	17	3,583	649	18	249	117	47	-	-	-
Gumer	4,466	874	20	4,121	860	21	296	149	50	49	49	101
Cheha	3,555	625	18	3,508	624	18	47	35	74	-	-	-
Enemorna Ener	3,579	714	20	3,406	707	21	172	94	54	-	-	-
Dalocha	5,757	816	14	5,569	814	15	153	83	54	35	35	98
Lanfuro	6,257	799	13	5,600	761	14	624	231	37	33	34	104
Akililna Mohr	4,588	764	17	4,588	764	17	-	-	-	-	-	-
Alicho Woriro	2,334	353	15	2,334	353	15	-	-	-	-	-	-
Endegagn	847	211	25	847	211	25	-	-	-	-	-	-
Hadiya Zone	56,412	4,669	8	50,757	4,555	9	5,600	879	16	55	47	85
Misha	16,611	1,629	10	15,444	1,602	10	1,167	292	25	-	-	-
Lemo	16,631	3,069	18	13,028	2,970	23	3,603	775	22	-	-	-
Badawacho	11,275	2,463	22	10,952	2,399	22	268	193	72	55	47	85
Soro	11,896	1,912	16	11,334	1,899	17	563	223	40	-	-	-
Kembata Alaba Tembaro Zone	36,872	3,354	9	34,024	3,312	10	2,845	559	20	3	3	100
Omo Sheleko	9,215	1,755	19	8,241	1,720	21	974	368	38	-	-	-
Angacha	3,986	578	15	3,414	551	16	568	208	37	3	3	100
Kedida Gamela	4,264	1,517	36	3,861	1,504	39	403	201	50	-	-	-
Alaba	14,690	2,225	15	14,480	2,223	15	210	98	47	-	-	-
Kacha Bira	4,717	764	16	4,027	707	18	690	289	42	-	-	-
Sidama Zone	73,479	5,925	8	68,635	5,841	9	4,823	838	17	20	15	74
Shebedino	18,310	3,617	20	17,765	3,605	20	545	286	53	-	-	-
Awasa	6,479	1,779	27	5,557	1,641	30	917	501	55	4	5	119
Arbegona	2,099	628	30	2,023	623	31	76	76	100	-	-	-
Dale	10,716	1,465	14	9,792	1,414	14	924	280	30	-	-	-
Aleta Wendo	7,130	1,438	20	6,700	1,430	21	428	152	35	2	2	100
Dara	1,646	528	32	1,228	479	39	418	222	53	-	-	-
Hula	8,866	2,704	30	8,830	2,704	31	22	22	100	14	14	100
Bensa	6,307	1,592	25	6,069	1,588	26	239	109	46	-	-	-
Aroresa	11,926	2,033	17	10,671	1,983	19	1,255	448	36	-	-	-

ANNEX TABLE 7.10 CONT' D

GEOGRAPHIC AREA	ALL BEEHIVES			TRADITIONAL			INTERMEDIATE			MODERN		
	Number	SE	CV	Number	SE	CV	Number	SE	CV	Number	SE	CV
Gedio Zone	39,352	4,848	12	38,138	4,834	13	1,210	394	33	3	3	100
Wenago	6,380	2,397	38	6,152	2,396	39	228	68	30	-	-	-
Yirgachefe	9,829	2,008	20	9,578	2,000	21	248	170	69	3	3	100
Kochere	20,397	3,634	18	19,663	3,621	18	734	348	47	-	-	-
Bule	2,745	720	26	2,745	720	26	-	-	-	-	-	-
Wolayita Zone	38,564	4,426	11	34,402	4,285	12	4,005	1,012	25	156	154	99
Sodo Zuria	3,950	1,464	37	3,520	1,451	41	429	218	51	1	1	100
Boloso Sore	15,168	3,536	23	13,048	3,408	26	1,964	854	43	155	154	99
Damot Gale	3,067	1,130	37	2,763	1,110	40	304	211	69	-	-	-
Damot Wayde	3,958	1,306	33	3,584	1,277	36	374	277	74	-	-	-
Kindo Koysa	4,931	1,000	20	4,596	961	21	335	277	83	-	-	-
Offa	4,535	776	17	4,364	757	17	170	170	100	-	-	-
Humbo	2,955	597	20	2,527	532	21	428	142	33	-	-	-
South Omo Zone	88,296	8,912	10	85,639	8,881	10	2,535	536	21	121	80	66
Selamago	11,908	2,883	24	11,758	2,883	25	150	-	-	-	-	-
Bako Gazer	33,871	7,599	22	31,816	7,565	24	1,934	499	26	121	80	66
Gelila	4,356	582	13	4,356	582	13	-	-	-	-	-	-
Hamer	11,731	1,891	16	11,279	1,881	17	452	196	43	-	-	-
Kuraz	1,268	236	19	1,268	236	19	-	-	-	-	-	-
Bena Tsemay	25,161	3,065	12	25,161	3,065	12	-	-	-	-	-	-
Shaka Zone	72,335	4,137	6	70,416	4,113	6	1,919	447	23	-	-	-
Masha	38,115	3,096	8	37,153	3,079	8	962	329	34	-	-	-
Anderacha	25,726	1,236	5	24,998	1,207	5	728	263	36	-	-	-
Yeki	8,494	2,449	29	8,265	2,444	30	229	148	64	-	-	-
Kaffa Zone	194,662	13,837	7	190,445	13,811	7	4,183	852	20	34	31	93
Telo	9,062	1,553	17	8,591	1,528	18	471	279	59	-	-	-
Cheta	5,377	447	8	5,377	447	8	-	-	-	-	-	-
Decha	25,317	7,982	32	25,177	7,980	32	140	140	100	-	-	-
Menjiwo	8,508	1,533	18	8,508	1,533	18	-	-	-	-	-	-
Gimbo	20,081	2,646	13	18,151	2,598	14	1,928	505	26	3	3	100
Gewata	6,717	1,761	26	6,717	1,761	26	-	-	-	-	-	-
Chena	15,947	5,198	33	14,861	5,168	35	1,055	547	52	31	31	100
Bitu	19,329	3,020	16	19,329	3,020	16	-	-	-	-	-	-
Gesha Daka	42,738	5,957	14	42,621	5,957	14	117	-	-	-	-	-
Saylem	41,585	6,409	15	41,112	6,403	16	473	272	58	-	-	-
Gamo Gofa Zone	92,672	8,351	9	88,070	8,304	9	4,572	793	17	30	30	102
Arba Minch Zuria	5,208	978	19	4,284	912	21	924	352	38	-	-	-
Boreda	2,449	437	18	2,123	405	19	326	161	49	-	-	-
Mirab Abaya	1,925	696	36	1,614	663	41	311	213	68	-	-	-

ANNEX TABLE 7.10 CONT' D

GEOGRAPHIC AREA	ALL BEEHIVES			TRADITIONAL			INTERMEDIATE			MODERN		
	Number	SE	CV	Number	SE	CV	Number	SE	CV	Number	SE	CV
Chencha	2,206	590	27	1,642	552	34	564	207	37	-	-	-
Kemba	15,852	5,922	37	15,650	5,921	38	201	114	57	-	-	-
Bonkie	7,655	2,762	36	7,449	2,758	37	206	153	74	-	-	-
Dita	1,328	302	23	1,328	302	23	-	-	-	-	-	-
Daramalo	1,721	335	19	1,662	335	20	59	-	-	-	-	-
Kucha	4,950	1,037	21	4,709	1,002	21	212	156	74	30	30	102
Gofa Zuria	16,607	2,456	15	16,222	2,429	15	385	153	40	-	-	-
Zala	2,859	714	25	2,859	714	25	-	-	-	-	-	-
Uba Deber Tsehay	14,270	2,681	19	14,055	2,676	19	215	158	73	-	-	-
Melekoza	15,643	3,171	20	14,473	3,127	22	1,170	530	45	-	-	-
Bench-Maji Zone	86,949	5,864	7	85,938	5,858	7	1,011	262	26	-	-	-
Shewa Bench	3,651	894	24	3,651	894	24	-	-	-	-	-	-
Bench	18,459	5,246	28	18,227	5,242	29	233	188	81	-	-	-
Bero	3,704	352	10	3,412	319	9	292	150	51	-	-	-
Maji	6,278	567	9	6,278	567	9	-	-	-	-	-	-
Menit Goldiya	10,751	1,455	14	10,646	1,453	14	105	73	69	-	-	-
Menit Shasha	15,550	913	6	15,300	913	6	250	-	-	-	-	-
Sheko	28,556	1,635	6	28,424	1,633	6	132	76	57	-	-	-
Yem Special Wereda	9,517	1,748	18	9,434	1,748	19	83	-	-	-	-	-
Yem	9,517	1,748	18	9,434	1,748	19	83	-	-	-	-	-
Amaro Special Wereda	9,098	2,105	23	8,932	2,101	24	166	137	82	-	-	-
Amaro	9,098	2,105	23	8,932	2,101	24	166	137	82	-	-	-
Burji Special Wereda	1,959	566	29	1,695	501	30	264	264	100	-	-	-
Burji	1,959	566	29	1,695	501	30	264	264	100	-	-	-
Konso Special Wereda	23,963	6,623	28	23,653	6,618	28	310	236	76	-	-	-
Konso	23,963	6,623	28	23,653	6,618	28	310	236	76	-	-	-
Dirashe Special Wereda	11,735	3,800	32	11,128	3,778	34	607	405	67	-	-	-
Dirashe	11,735	3,800	32	11,128	3,778	34	607	405	67	-	-	-
Dawro Zone	27,007	2,499	9	26,441	2,484	9	566	271	48	-	-	-
Mareka Wereda	4,700	971	21	4,304	933	22	396	270	68	-	-	-
Gena Bosa Wereda	2,696	597	22	2,631	597	23	65	-	-	-	-	-
Gedo Walcha Wereda	5,534	882	16	5,452	882	16	82	-	-	-	-	-
Isara Wereda	5,818	1,142	20	5,818	1,142	20	-	-	-	-	-	-
Gorka Bersa Wereda	8,258	1,692	20	8,235	1,692	21	23	23	100	-	-	-
Basketo Special Wereda	2,946	480	16	2,858	472	17	87	87	100	-	-	-
Basketo	2,946	480	16	2,858	472	17	87	87	100	-	-	-
Konta Special Wereda	15,347	3,768	25	14,687	3,754	26	659	326	49	-	-	-
Ela	15,347	3,768	25	14,687	3,754	26	659	326	49	-	-	-

