

CHAPTER IV

LAND UTILIZATION

1. INTRODUCTION

From agricultural point of view, land is an indispensable factor for production of crops, raising of livestock and other ancillary agricultural activities. The proper utilization of land holdings under different components will contribute to the development of the nation's agricultural products. In order to scrutinize this development as well as farmers' attitude towards land use practices, a timely and comprehensive land use data has paramount importance for governmental, non-governmental and private sector data users. According to the international recommendations for Agricultural Census, the total land use is categorized into five main land use types, which are land under temporary crops, land under permanent crops, grazing land, fallow land, woodland and land for other purposes. Based on these major land use categories, the 2001/02 (1994 E.C.) Ethiopian Agricultural Sample Enumeration (EASE) provides quantitative information on land utilization at Regional, Zonal and Wereda levels.

The 2001/02(1994 E.C.) EASE covered all land holdings i.e., rural and urban holdings. In urban areas, size of land holdings was restricted to only cropland area and urban agricultural households were required to have a minimum size of 250 square meters in order to be covered in the census. On the other hand, in the rural areas land use data were collected without any size limitation of land holdings.

The coverage of land use data items in rural private holdings included all the categories of land used. However, in urban private holdings, the coverage of land use data item is limited to cropland area, which includes land under temporary and permanent crops. To have consistent and comparable land use information, a standard concepts and definitions were applied for the aforementioned data items.

In the 2001/02 EASE, a number of land use data was collected based on objective and subjective methods of enumeration. That is, in rural private holdings land area was obtained

by forwarding relevant questions on size of land to the holder and by objective area measurement using compass, measuring tape and programmable calculator. On the other hand, in urban private holdings data on land area was collected subjectively by interviewing the holder /responsible operator/ in standard or metric units (in some cases, local measuring units were reported).

This chapter deals with the data on land holding for rural and urban private holdings on land use findings from the results of the agricultural census for Amhara Region. It covers data on farm holdings by type and size of land holdings; population in agricultural households both in rural and urban areas of private holding that are disaggregated by size of land holdings; land area and fragmentation by type of land use and size of holding; cropland area by crop categories and data on area under land tenure systems. Also the census data should be presented for all the zones and weredas in the region. Hence, tables providing these data at zonal and wereda levels are also presented in Statistical Tables 4.1-4.57. Moreover, Estimates, Standard Errors (S.E.) and Coefficients of Variation (C.V.) are given in Annex Tables 4.1 – 4.4.2 for some relevant variables.

2. FARM HOLDINGS BY TYPE AND SIZE OF LAND HOLDINGS

Farm holding is referred to all land or livestock holdings, which are mainly used for both crop and livestock production. Depending on the type of activities, an agricultural holder is engaged with farm holding has been categorized into three groups. These are “crop only” (crop production), “livestock only” and ” both crop and livestock” (the production of both crop and livestock). All three types of holdings are practised in both rural and urban private holdings. Furthermore, the total area of land holdings under different uses is classified into seven-area size of holdings in hectare. The classification is given as follows:

- i- Under 0.10 hectare
- ii- 0.10-0.50 hectare
- iii- 0.51-1.00 hectare
- iv- 1.01-2.00 hectares
- v- 2.01-5.00 hectares
- vi- 5.01-10.00 hectares

vii- Above 10 hectares

Hence, the number of agricultural holders is disaggregated by type and previous size of land holdings. From this point of view, one can realize that the total number of farm holdings within a given size of land holding is equal in magnitude with the corresponding reported number of agricultural holders.

The total number of agricultural holders that are involved in all types of farm-holding activities and the reported land use of Amhara Region was estimated to be about 3,091,017. Out of the total holders those who are engaged in crop production, livestock and both crop and livestock production were estimated to be about 622,870 (20.2%), 84,687(2.7%) and 2,383,460 (77.1%), respectively. In general, most of agricultural holders (30.5%) had a total size of land holdings that ranges from 1.01 to 2.00 hectares and followed by 25.8% of the total holders with area size of holding that fall between 0.51 and 1.00 hectare. Moreover, with regard to type of farm activities, holders that are engaged in “crop only”, “livestock only” and “ both crop and livestock production” are reported to have land holdings that ranges from 0.10 to 0.50 hectare (37.3% for “ crop only”), less than 0.10 hectare (88.7% for “livestock only”) and 1.01 to 2.00 hectares (34.5% for mixed crop and livestock production), respectively (See Summary Table IV.1 and Figure IV.1).

In rural areas of Amhara Region, the total number of agricultural holders was estimated to be 3,058,379 (98.9%) and this total is composed of holders producing crop production (20.1%), livestock (2.8%) and holders that are engaged in mixed crop and livestock production (77.1%). In general, the majority of agricultural holders (30.7%) had a total size of land holdings that ranges from 1.01 to 2.00 hectares, followed by size of land holdings that fall within 0.51 to 1.00 hectare (25.8%). Similarly, agricultural holders that are involved in crop, livestock and mixed crop and livestock production are estimated to have an area size of holdings that ranges from 0.10 to 0.50 hectare (37.2%” crop only”), under 0.10 hectare (88.8% “ livestock only”) and 1.01 to 2.00 hectares (34.7% “crop and livestock production”), respectively (For details refer to Summary Table IV.1).

Summary Table IV.1: Distribution Of Agricultural Holders By Type And Size Of Holdings In Rural And Urban Areas And Zones, For Private Holdings

| Items | All Holders | Size of holding in hectare | | | | | | |
|----------------------------------|-------------|----------------------------|----------|-----------|-----------|-----------|---------|---------|
| | | Under 0.1 | 0.1-0.50 | 0.51-1.00 | 1.01-2.00 | 2.01-5.00 | 5.01-10 | Over 10 |
| RURAL + URBAN | | | | | | | | |
| All holders | 3091017 | 234792 | 680976 | 796725 | 942281 | 421024 | 14050 | 1169 |
| Percent. | 100 | 7.6 | 22.0 | 25.8 | 30.5 | 13.6 | 0.5 | 0.04 |
| Crop only holding | 622870 | 84947 | 232348 | 156313 | 119272 | 29207 | 650 | * |
| Percent. | 20.2 | 13.6 | 37.3 | 25.1 | 19.1 | 4.7 | 0.1 | * |
| Livestock only holding | 84687 | 75158 | 7423 | 1565 | 377 | 138 | * | 0 |
| Percent. | 2.7 | 88.7 | 8.8 | 1.8 | 0.4 | 0.2 | * | 0.0 |
| Crop and livestock holding | 2383460 | 74688 | 441205 | 638846 | 822631 | 391680 | 13374 | 1036 |
| Percent. | 77.1 | 3.1 | 18.5 | 26.8 | 34.5 | 16.4 | 0.6 | 0.04 |
| RURAL | | | | | | | | |
| All holders | 3058379 | 227389 | 670091 | 789344 | 937661 | 419046 | 13704 | 1144 |
| Percent. | 98.9 | 7.4 | 21.9 | 25.8 | 30.7 | 13.7 | 0.4 | 0.04 |
| Crop only holding | 614422 | 83114 | 228394 | 154580 | 118598 | 28987 | 614 | * |
| Percent. | 20.1 | 13.5 | 37.2 | 25.2 | 19.3 | 4.7 | 0.1 | * |
| Livestock only holding | 84687 | 75158 | 7423 | 1565 | 377 | 138 | * | 0 |
| Percent. | 2.8 | 88.8 | 8.8 | 1.9 | 0.5 | 0.2 | * | 0.0 |
| Crop and livestock holding | 2359270 | 69117 | 434275 | 633199 | 818685 | 389921 | 13063 | 1010 |
| Percent. | 77.1 | 2.9 | 18.4 | 26.8 | 34.7 | 16.5 | 0.6 | 0.04 |
| URBAN | | | | | | | | |
| All holders | 32639 | 7404 | 10885 | 7380 | 4620 | 1978 | 346 | 26 |
| Percent. | 1.1 | 22.7 | 33.4 | 22.6 | 14.2 | 6.1 | 1.1 | 0.1 |
| Crop only holding | 8449 | 1833 | 3954 | 1733 | 674 | 219 | * | 0 |
| Percent. | 25.9 | 21.7 | 46.8 | 20.5 | 8.0 | 2.6 | * | 0.0 |
| Crop and livestock holding | 24190 | 5571 | 6930 | 5648 | 3946 | 1759 | 311 | 26 |
| Percent. | 74.1 | 23.0 | 28.7 | 23.4 | 16.3 | 7.3 | 1.3 | 0.1 |
| NORTH GONDER ZONE | | | | | | | | |
| All holders | 442200 | 33858 | 77515 | 102441 | 142297 | 80501 | 4964 | 623 |
| Percent. | 14.3 | 7.7 | 17.5 | 23.2 | 32.2 | 18.2 | 1.1 | 0.1 |
| Crop only holding | 75456 | 9199 | 25560 | 18264 | 17493 | 4725 | * | * |
| Percent. | 17.1 | 12.2 | 33.9 | 24.2 | 23.2 | 6.3 | * | * |
| Livestock only holding | 12803 | 12316 | 358 | * | 0 | 0 | * | 0 |
| Percent. | 2.9 | 96.2 | 2.8 | * | 0.0 | 0.0 | * | 0.0 |
| Crop and livestock holding | 353942 | 12343 | 51598 | 84075 | 124804 | 75776 | 4742 | 604 |
| Percent. | 80.0 | 3.5 | 14.6 | 23.8 | 35.3 | 21.4 | 1.3 | 0.2 |
| SOUTH GONDER ZONE | | | | | | | | |
| All holders | 385966 | 25541 | 77759 | 102310 | 132466 | 47121 | 767 | * |
| Percent. | 12.5 | 6.6 | 20.2 | 26.5 | 34.3 | 12.2 | 0.2 | * |
| Crop only holding | 72251 | 8721 | 29059 | 19723 | 12633 | 2060 | * | 0 |
| Percent. | 18.7 | 12.1 | 40.2 | 27.3 | 17.5 | 2.9 | * | 0.0 |
| Livestock only holding | 10657 | 10132 | * | * | 0 | 0 | 0 | 0 |
| Percent. | 2.8 | 95.1 | * | * | 0.0 | 0.0 | 0.0 | 0.0 |
| Crop and livestock holding | 303058 | 6688 | 48234 | 82527 | 119834 | 45061 | 711 | * |
| Percent. | 78.52 | 2.21 | 15.92 | 27.23 | 39.54 | 14.87 | 0.23 | * |
| NORTH WOLLO ZONE | | | | | | | | |
| All holders | 317158 | 25195 | 107897 | 92843 | 73398 | 17232 | 590 | * |
| Percent. | 10.3 | 7.9 | 34.0 | 29.3 | 23.1 | 5.4 | 0.2 | * |
| Crop only holding | 70809 | 10978 | 35382 | 16270 | 6883 | 1291 | * | 0 |
| Percent. | 22.3 | 15.5 | 50.0 | 23.0 | 9.7 | 1.8 | * | 0.0 |
| Livestock only holding | 7964 | 6374 | 1087 | * | * | 0 | 0 | 0 |
| Percent. | 2.5 | 80.0 | 13.7 | * | * | 0.0 | 0.0 | 0.0 |
| Crop and livestock holding | 238384 | 7843 | 71427 | 76278 | 66306 | 15942 | 585 | * |
| Percent. | 75.2 | 3.3 | 30.0 | 32.0 | 27.8 | 6.7 | 0.3 | * |

Summary Table IV.1 (CONTINUED)

| Items | All Holders | Size of holding in hectare | | | | | | |
|----------------------------------|----------------|----------------------------|----------|-----------|-----------|-----------|---------|---------|
| | | Under 0.1 | 0.1-0.50 | 0.51-1.00 | 1.01-2.00 | 2.01-5.00 | 5.01-10 | Over 10 |
| SOUTH WOLLO ZONE | | | | | | | | |
| All holders | 504922 | 29040 | 154687 | 164514 | 126380 | 29808 | 492 | 0 |
| Percent. | 16.3 | 5.8 | 30.6 | 32.6 | 25.0 | 5.9 | 0.1 | 0.0 |
| Crop only holding | 90912 | 11560 | 45378 | 24090 | 9245 | 638 | 1 | 0 |
| Percent. | 18.0 | 12.7 | 49.9 | 26.5 | 10.2 | 0.7 | 0.0 | 0.0 |
| Livestock only holding | 8892 | 6492 | 1838 | 562 | 0 | 0 | 0 | 0 |
| Percent.. | 1.8 | 73.0 | 20.7 | 6.3 | 0.0 | 0.0 | 0.0 | 0.0 |
| Crop and livestock holding | 405117 | 10988 | 107471 | 139861 | 117135 | 29171 | 491 | 0 |
| Percent. | 80.2 | 2.7 | 26.5 | 34.5 | 28.9 | 7.2 | 0.1 | 0.0 |
| NORTH SHEWA ZONE | | | | | | | | |
| All holders | 348687 | 19589 | 64862 | 88989 | 111248 | 61266 | 2632 | 101 |
| Percent. | 11.3 | 5.6 | 18.6 | 25.5 | 31.9 | 17.6 | 0.8 | 0.03 |
| Crop only holding | 80947 | 8679 | 25734 | 23668 | 17970 | 4841 | * | 0 |
| Percent. | 23.2 | 10.7 | 31.8 | 29.2 | 22.2 | 6.0 | * | 0.0 |
| Livestock only holding | 6060 | 4257 | 1429 | 112 | 145 | 119 | 0 | 0 |
| Percent.. | 1.7 | 70.3 | 23.6 | 1.9 | 2.4 | 2.0 | 0.0 | 0.0 |
| Crop and livestock holding | 261680 | 6654 | 37699 | 65210 | 93134 | 56306 | 2576 | 101 |
| Percent. | 75.1 | 2.5 | 14.4 | 24.9 | 35.6 | 21.5 | 1.0 | 0.04 |
| EAST GOJAM ZONE | | | | | | | | |
| All holders | 390610 | 31914 | 62229 | 91911 | 136497 | 66720 | 995 | * |
| Percent. | 12.6 | 8.2 | 15.9 | 23.5 | 34.9 | 17.1 | 0.3 | * |
| Crop only holding | 92421 | 11935 | 24948 | 24419 | 24855 | 6116 | * | * |
| Percent. | 23.7 | 12.9 | 27.0 | 26.4 | 26.9 | 6.6 | * | * |
| Livestock only holding | 12871 | 12221 | 610 | * | 0 | 0 | 0 | 0 |
| Percent.. | 3.3 | 95.0 | 4.7 | * | 0.0 | 0.0 | 0.0 | 0.0 |
| Crop and livestock holding | 285318 | 7758 | 36671 | 67452 | 111642 | 60605 | 961 | * |
| Percent. | 73.0 | 2.7 | 12.9 | 23.6 | 39.1 | 21.2 | 0.3 | * |
| WEST GOJAM ZONE | | | | | | | | |
| All holders | 383677 | 36172 | 63738 | 80220 | 132225 | 69908 | 1414 | 1 |
| Percent. | 12.4 | 9.4 | 16.6 | 20.9 | 34.5 | 18.2 | 0.4 | 0.0 |
| Crop only holding | 78104 | 13066 | 23022 | 16044 | 19399 | 6413 | * | 0 |
| Percent. | 20.4 | 16.7 | 29.5 | 20.5 | 24.8 | 8.2 | * | 0.0 |
| Livestock only holding | 12106 | 11662 | 368 | * | 0 | 0 | 0 | 0 |
| Percent.. | 3.2 | 96.3 | 3.0 | * | 0.0 | 0.0 | 0.0 | 0.0 |
| Crop and livestock holding | 293467 | 11444 | 40348 | 64099 | 112826 | 63495 | 1255 | 1 |
| Percent. | 76.5 | 3.9 | 13.8 | 21.8 | 38.5 | 21.6 | 0.4 | 0.0 |
| WAG HAMRA ZONE | | | | | | | | |
| All holders | 78697 | 6156 | 18027 | 25279 | 24215 | 5003 | * | 0 |
| Percent. | 2.6 | 7.8 | 22.9 | 32.1 | 30.8 | 6.4 | * | 0.0 |
| Crop only holding | 16837 | 1991 | 6608 | 4957 | 3048 | 233 | 0 | 0 |
| Percent. | 21.4 | 11.8 | 39.3 | 29.4 | 18.1 | 1.4 | * | 0.0 |
| Livestock only holding | 2676 | 2585 | * | 0 | * | * | 0 | 0 |
| Percent.. | 3.4 | 96.6 | * | 0.0 | * | * | 0.0 | 0.0 |
| Crop and livestock holding | 59185 | 1581 | 11370 | 20322 | 21143 | 4751 | * | 0 |
| Percent. | 75.2 | 2.7 | 19.2 | 34.3 | 35.7 | 8.0 | * | 0.0 |
| AWI ZONE | | | | | | | | |
| All holders | 161247 | 15356 | 26925 | 28242 | 48462 | 40102 | 2068 | * |
| Percent. | 5.2 | 9.5 | 16.7 | 17.5 | 30.1 | 24.9 | 1.3 | * |
| Crop only holding | 27392 | 4281 | 9138 | 5078 | 6044 | 2709 | * | 0 |
| Percent. | 17.0 | 15.6 | 33.4 | 18.5 | 22.1 | 9.9 | * | 0.0 |
| Livestock only holding | 7733 | 6330 | 1106 | 297 | 0 | 0 | 0 | 0 |
| Percent.. | 4.8 | 81.9 | 14.3 | 3.8 | 0.0 | 0.0 | 0.0 | 0.0 |
| Crop and livestock holding | 126123 | 4746 | 16682 | 22866 | 42418 | 37393 | 1925 | * |
| Percent. | 78.2 | 3.8 | 13.2 | 18.1 | 33.6 | 29.7 | 1.5 | * |

Summary Table IV.1 (CONTINUED)

| Items | All Holders | Size of holding in hectare | | | | | | |
|----------------------------------|-------------|----------------------------|----------|-----------|-----------|-----------|---------|---------|
| | | Under 0.1 | 0.1-0.50 | 0.51-1.00 | 1.01-2.00 | 2.01-5.00 | 5.01-10 | Over 10 |
| OROMIA ZONE | | | | | | | | |
| All holders | 76205 | 10979 | 27020 | 19858 | 14949 | 3293 | * | 0 |
| Percent. | 2.5 | 14.4 | 35.5 | 26.1 | 19.6 | 4.3 | * | 0.0 |
| Crop only holding | 17538 | 4406 | 7464 | 3790 | 1700 | 179 | 0 | 0 |
| Percent. | 23.0 | 25.1 | 42.6 | 21.6 | 9.7 | 1.0 | 0.0 | 0.0 |
| Livestock only holding | 2924 | 2790 | 114 | * | 0 | 0 | 0 | 0 |
| Percent.. | 3.8 | 95.4 | 3.9 | * | 0.0 | 0.0 | 0.0 | 0.0 |
| Crop and livestock holding | 55743 | 3783 | 19442 | 16048 | 13250 | 3114 | * | 0 |
| Percent. | 73.2 | 6.8 | 34.9 | 28.8 | 23.8 | 5.6 | * | 0.0 |
| BAHIR DAR SPECIAL ZONE | | | | | | | | |
| All holders | 1648 | 992 | 318 | 119 | 142 | 69 | * | * |
| Percent. | 0.1 | 60.2 | 19.3 | 7.2 | 8.6 | 4.2 | * | * |
| Crop only holding | 204 | 131 | 55 | * | * | * | 0 | 0 |
| Percent. | 12.4 | 64.2 | 27.0 | * | * | * | 0.0 | 0.0 |
| Crop and livestock holding | 1444 | 860 | 262 | 107 | 139 | 66 | * | * |
| Percent. | 87.6 | 59.6 | 18.1 | 7.4 | 9.6 | 4.6 | * | * |

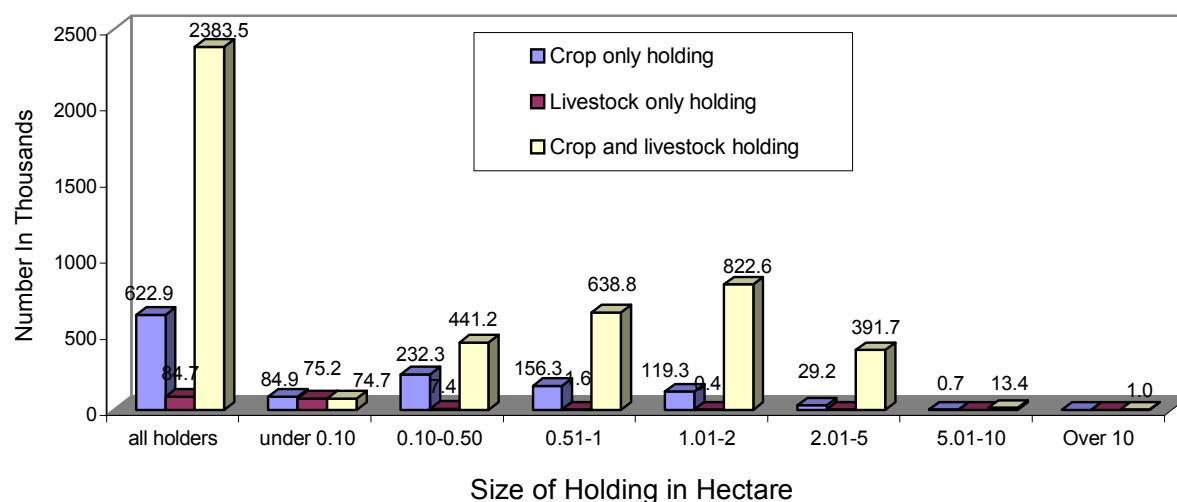
***Note:** Those holders with “livestock only” reported land holding that might include grazing land, woodland or land for other purposes. Bahir Dar Special Zone consists of urban holdings only; therefore, holders under livestock only holding are not shown in this summary table.*

On the other hand, in urban areas of the Amhara Region, the type of land use considered during the census was only crop field i.e., temporary and permanent crops. Thus, the census result indicates that 32,639 agricultural holders (1.1%) are reported in the urban areas of the region. Of this total, 25.9 percent are only crop growing holders while the remaining 74.1 percent are practicing mixed farming (i.e., both crop and livestock production). Most of the holders (33.4%) in the urban areas had a land holding that falls within 0.10 to 0.50 hectare. Among the total 8,449 (25.9%) crop producing holders, 46.8% were holders with a holding size of 0.10 to 0.50 hectare, followed by those with size under 0.10 hectare (21.7%). Furthermore, holders with mixed crop and livestock production; the highest number is reported with holding size 0.1 to 0.50 hectare (28.7%) followed by 0.51 to 1.00 hectare (23.4%) (See Summary Table IV.1).

The census results show that of the total agricultural holders reported in the region, the largest number of agricultural holders was found in South Wollo Zone (16.3%), followed by North Gonder Zone (14.3%). Similarly, with regard to the type of farming activities,

most of agricultural holders who are involved in “crop only” production (92,421) and mixed “crop and livestock” production (405,117) were reported in East Gojam and South Wollo Zones with corresponding highest number of holders with a size of holding that ranges from 0.10 to 0.50 hectare and 0.51 to 1.00 hectare, respectively. On the other hand, the highest number of agricultural holders (12,871) that are engaged in “livestock only” production activities were found in East Gojam Zone with corresponding highest number of holders having area size of holding of under 0.10 hectare (95%). Moreover, across the region, most of agricultural holders that are engaged in livestock farming had total size of land holdings of under 0.10 hectare (For details, refer to Summary Table IV.1).

Figure IV.1: Distribution Of Agricultural Holders By Type And Size of Holdings, For private Holding



3. POPULATION IN AGRICULTURAL HOUSEHOLDS AND SIZE OF LAND HOLDING

The census data shows that the total population in agricultural households that depend on agricultural holdings are estimated and classified by area size of holdings. However, the total area size of holdings that are associated with agricultural households does not necessarily indicate the owner of the land, since the total land holding might include other land tenure systems at the time of enumeration. The population in agricultural households is composed of agricultural and non-agricultural holders residing within the agricultural

households. As the data in Summary Table IV.2 depicts, the total population in agricultural households in the region were estimated to be about 14,540,356. The results also indicate that out of the total population in agricultural households; 3,091,017 were agricultural holders found in 3,026,323 agricultural households that have reported land holding. As shown in Summary Table IV.2, about 31% of agricultural households reported to have an estimated land area size between 1.01 and 2.00 hectares. This is followed by 25.7% of agricultural households who reported to have an area size ranging from 0.51 to 1.00 hectare and about one fifth (21.2%) to have a land area size that fall between 0.10 and 0.50 hectare. The data also indicated that the average household size for the region was estimated to be 4.80 persons or 480 members per 100 agricultural households. Furthermore, the largest average household size (7.15 persons) was reported for those households with an average area size of holding of 5.01 to 10.00 hectares. Hence, the census results show that as size of land holdings increases, the average household size also increases (See Summary Table IV.2 and Figure IV.2).

In the rural areas of the region, the total (14,382,773) population is reported to be in 2,993,947 agricultural households. About 31.2 percent of the agricultural households are operating on the land area size that ranges from 1.01 to 2.00 hectares. An insignificant number of households (0.5%) are reported to operate on average land holdings with sizes 5.01 to 10.00 hectares. As can be observed in Summary Table IV.2, as the land area size increases the average household size also increases. Also the average household size in the rural area is estimated to be 4.80 persons.

The contribution of urban areas to the total agricultural households and population in agricultural households, it is estimated to be 1.1% for both the households and population. Unlike the rural area, about 0.1% of urban agricultural households are reported to operate on land area size over 10 hectares. Furthermore, the average household size of urban area is 4.87 persons which is slightly higher than that reported in the rural areas (See Summary Table IV.2).

As the data in Summary Table IV.2 shows, the average household size in Bahir Dar Special Zone is higher than those in the other zones of Amhara Region. The relationship between

the average household sizes across different size of land holding is almost similar in all zones of the region. That is, as area size increases the average household size also increases.

Summary Table IV.2: Distribution Of Population In Agricultural Households And Agricultural Households By Size Of Holdings In Rural And Urban Areas And Zones, For Private Holdings

| Items | Size of Holding (Hectares) | | | | | | | |
|---------------------------------------|----------------------------|-----------|-----------|-----------|-----------|-----------|------------|---------|
| | All Holdings | Under 0.1 | 0.10-0.50 | 0.51-1.00 | 1.01-2.00 | 2.01-5.00 | 5.01-10.00 | Over 10 |
| RURAL + URBAN | | | | | | | | |
| Agricultural households | 3026323 | 224486 | 640947 | 778321 | 938346 | 427656 | 15371 | 1196 |
| Percent.. | 100 | 7.4 | 21.2 | 25.7 | 31.0 | 14.1 | 0.5 | 0.0 |
| Population in Agricultural Households | 14540356 | 656148 | 2505905 | 3615126 | 5003110 | 2643002 | 109903 | 7161 |
| Percent.. | 100 | 4.5 | 17.2 | 24.9 | 34.4 | 18.2 | 0.8 | 0.1 |
| Average members per household.... | 4.80 | 2.92 | 3.91 | 4.64 | 5.33 | 6.18 | 7.15 | 5.99 |
| RURAL | | | | | | | | |
| Agricultural households | 2993947 | 217121 | 630273 | 770982 | 933714 | 425662 | 15024 | 1171 |
| Percent.. | 98.9 | 7.3 | 21.1 | 25.8 | 31.2 | 14.2 | 0.5 | 0.0 |
| Population in Agricultural Households | 14382773 | 621054 | 2459818 | 3578307 | 4977445 | 2631374 | 107762 | 7013 |
| Percent.. | 98.9 | 4.3 | 17.1 | 24.9 | 34.6 | 18.3 | 0.8 | 0.1 |
| Average members per household.... | 4.80 | 2.86 | 3.90 | 4.64 | 5.33 | 6.18 | 7.17 | 5.99 |
| URBAN | | | | | | | | |
| Agricultural households | 32376 | 7365 | 10674 | 7339 | 4631 | 1994 | 348 | 26 |
| Percent.. | 1.1 | 22.8 | 33.0 | 22.7 | 14.3 | 6.2 | 1.1 | 0.1 |
| Population in Agricultural Households | 157583 | 35094 | 46087 | 36819 | 25665 | 11628 | 2142 | 149 |
| Percent.. | 1.1 | 22.3 | 29.3 | 23.4 | 16.3 | 7.4 | 1.4 | 0.1 |
| Average members per household.... | 4.87 | 4.76 | 4.32 | 5.02 | 5.54 | 5.83 | 6.16 | 5.73 |
| NORTH GONDER ZONE | | | | | | | | |
| Agricultural households | 436377 | 32930 | 73773 | 100826 | 142128 | 81103 | 4995 | 623 |
| Percent.. | 14.4 | 7.6 | 16.9 | 23.1 | 32.6 | 18.6 | 1.1 | 0.1 |
| Population in Agricultural Households | 2232863 | 100356 | 304777 | 491111 | 786423 | 512492 | 34006 | 3698 |
| Percent.. | 15.4 | 4.5 | 13.7 | 22.0 | 35.2 | 23.0 | 1.5 | 0.2 |
| Average members per household.... | 5.12 | 3.05 | 4.13 | 4.87 | 5.53 | 6.32 | 6.81 | 5.94 |
| SOUTH GONDER ZONE | | | | | | | | |
| Agricultural households | 382411 | 24676 | 75471 | 101318 | 132875 | 47302 | 767 | * |
| Percent.. | 12.6 | 6.5 | 19.7 | 26.5 | 34.8 | 12.4 | 0.2 | * |
| Population in Agricultural Households | 1824003 | 67061 | 285667 | 467714 | 710637 | 287751 | 5165 | * |
| Percent.. | 12.5 | 3.7 | 15.7 | 25.6 | 39.0 | 15.8 | 0.3 | * |
| Average members per household.... | 4.77 | 2.72 | 3.79 | 4.62 | 5.35 | 6.08 | 6.73 | * |
| NORTH WOLLO ZONE | | | | | | | | |
| Agricultural households | 310109 | 23699 | 101939 | 92092 | 74027 | 17699 | 651 | * |
| Percent.. | 10.3 | 7.6 | 32.9 | 29.7 | 23.9 | 5.7 | 0.2 | * |
| Population in Agricultural Households | 1391799 | 67789 | 396335 | 432347 | 383852 | 106243 | 5218 | * |
| Percent.. | 9.6 | 4.9 | 28.5 | 31.1 | 27.6 | 7.6 | 0.4 | * |
| Average members per household.... | 4.49 | 2.86 | 3.89 | 4.69 | 5.19 | 6 | 8.02 | * |

Summary Table IV.2 (CONTINUED)

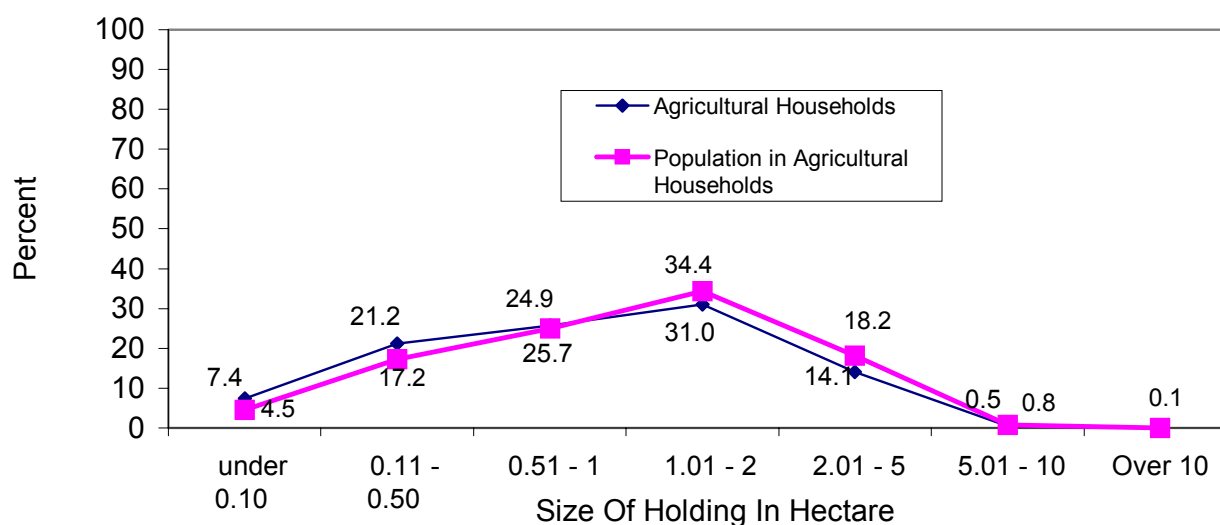
| Items | Size of Holding (Hectares) | | | | | | | |
|---------------------------------------|----------------------------|-----------|-----------|-----------|-----------|-----------|------------|---------|
| | All Holdings | Under 0.1 | 0.10-0.50 | 0.51-1.00 | 1.01-2.00 | 2.01-5.00 | 5.01-10.00 | Over 10 |
| SOUTH WOLLO ZONE | | | | | | | | |
| Agricultural households | 493281 | 27242 | 146182 | 161283 | 126903 | 31130 | 540 | 0 |
| Percent.. | 16.3 | 5.5 | 29.6 | 32.7 | 25.7 | 6.3 | 0.1 | 0.0 |
| Population in Agricultural Households | 2291340 | 75989 | 570864 | 752620 | 687795 | 199872 | 4200 | 0 |
| Percent.. | 15.8 | 3.3 | 24.9 | 32.9 | 30.0 | 8.7 | 0.2 | 0.0 |
| Average members per household.... | 4.65 | 2.79 | 3.91 | 4.67 | 5.42 | 6.42 | 7.78 | - |
| NORTH SHEWA ZONE | | | | | | | | |
| Agricultural households | 322009 | 16780 | 51409 | 79411 | 106435 | 64056 | 3790 | 128 |
| Percent.. | 10.6 | 5.2 | 16.0 | 24.7 | 33.1 | 19.9 | 1.2 | 0.0 |
| Population in Agricultural Households | 1554900 | 46606 | 190641 | 354903 | 540792 | 392980 | 27998 | 980 |
| Percent.. | 10.7 | 3.0 | 12.3 | 22.8 | 34.8 | 25.3 | 1.8 | 0.1 |
| Average members per household.... | 4.83 | 2.78 | 3.71 | 4.47 | 5.08 | 6.13 | 7.39 | 7.66 |
| EAST GOJAM ZONE | | | | | | | | |
| Agricultural households | 386323 | 30948 | 59739 | 90883 | 136056 | 67359 | 995 | * |
| Percent.. | 12.8 | 8.0 | 15.5 | 23.5 | 35.2 | 17.4 | 0.3 | * |
| Population in Agricultural Households | 1835715 | 89514 | 224646 | 409516 | 703733 | 399787 | 6995 | * |
| Percent.. | 12.6 | 4.9 | 12.2 | 22.3 | 38.3 | 21.8 | 0.4 | * |
| Average members per household.... | 4.75 | 2.89 | 3.76 | 4.51 | 5.17 | 5.94 | 7.03 | * |
| WEST GOJAM ZONE | | | | | | | | |
| Agricultural households | 381313 | 35514 | 62583 | 79618 | 131881 | 70279 | 1437 | 1 |
| Percent.. | 12.6 | 9.3 | 16.4 | 20.9 | 34.6 | 18.4 | 0.4 | 0.0 |
| Population in Agricultural Households | 1879103 | 102706 | 236958 | 366368 | 721421 | 441629 | 10017 | 3 |
| Percent.. | 12.9 | 5.5 | 12.6 | 19.5 | 38.4 | 23.5 | 0.5 | 0.0 |
| Average members per household.... | 4.93 | 2.89 | 3.79 | 4.6 | 5.47 | 6.28 | 6.97 | 3 |
| WAG HAMRA ZONE | | | | | | | | |
| Agricultural households | 78482 | 6156 | 17786 | 25201 | 24281 | 5040 | * | 0 |
| Percent.. | 2.6 | 7.8 | 22.7 | 32.1 | 30.9 | 6.4 | * | 0.0 |
| Population in Agricultural Households | 349392 | 18600 | 68263 | 113691 | 119709 | 29004 | * | 0 |
| Percent.. | 2.4 | 5.3 | 19.5 | 32.5 | 34.3 | 8.3 | * | 0.0 |
| Average members per household.... | 4.45 | 3.02 | 3.84 | 4.51 | 4.93 | 5.75 | * | - |
| AWI ZONE | | | | | | | | |
| Agricultural households | 159215 | 14907 | 25381 | 27918 | 48574 | 40275 | 2068 | * |
| Percent.. | 5.3 | 9.4 | 15.9 | 17.5 | 30.5 | 25.3 | 1.3 | * |
| Population in Agricultural Households | 801263 | 45943 | 100526 | 125906 | 262037 | 250747 | 15197 | * |
| Percent.. | 5.5 | 5.7 | 12.6 | 15.7 | 32.7 | 31.3 | 1.9 | * |
| Average members per household.... | 5.03 | 3.08 | 3.96 | 4.51 | 5.39 | 6.23 | 7.35 | * |

Summary Table IV.2 (CONTINUED)

| Items | Size of Holding (Hectares) | | | | | | | |
|---------------------------------------|----------------------------|-----------|-----------|-----------|-----------|-----------|------------|---------|
| | All Holdings | Under 0.1 | 0.10-0.50 | 0.51-1.00 | 1.01-2.00 | 2.01-5.00 | 5.01-10.00 | Over 10 |
| OROMIA ZONE | | | | | | | | |
| Agricultural households | 75154 | 10641 | 26367 | 19651 | 15045 | 3345 | * | 0 |
| Percent.. | 2.5 | 14.2 | 35.1 | 26.2 | 20.0 | 4.5 | * | 0.0 |
| Population in Agricultural Households | 370625 | 36145 | 125477 | 100166 | 85834 | 22053 | * | 0 |
| Percent.. | 2.6 | 9.8 | 33.9 | 27.0 | 23.2 | 6.0 | * | 0.0 |
| Average members per household.... | 4.93 | 3.4 | 4.76 | 5.1 | 5.71 | 6.59 | * | - |
| BAHIR DAR SPECIAL ZONE | | | | | | | | |
| Agricultural households | 1648 | 992 | 318 | 119 | 142 | 69 | * | * |
| Percent.. | 0.1 | 60.2 | 19.3 | 7.2 | 8.6 | 4.2 | * | * |
| Population in Agricultural Households | 9353 | 5440 | 1751 | 784 | 877 | 445 | * | * |
| Percent.. | 0.1 | 58.2 | 18.7 | 8.4 | 9.4 | 4.8 | * | * |
| Average members per household.... | 5.68 | 5.48 | 5.51 | 6.59 | 6.18 | 6.45 | * | * |

Note: In the urban areas, the number of agricultural households, holders and all members presented in Chapter III are considered as agricultural households whether they have or do not have land holdings, whereas in this chapter the number of agricultural households are those who reported to have land holdings. Due to this reason estimate of agricultural households, holders and all members are slightly different in these two chapters.

Figure IV.2: Percentage Distribution Of Population In Agricultural Households And Households By Size Of Holdings, For Private Holding



4. LAND AREA AND FRAGMENTATION BY TYPE OF LAND USE AND SIZE OF HOLDING

Land area is referred to area under all private holdings. In general, the total area of a holding consists of land in the following classifications:

- i. Agricultural land (that includes land under temporary as well as permanent crops, fallow land and grazing land)
- ii. Woodland or forest
- iii. All other land that is, unused and undeveloped potentially productive land, homestead, etc.

On the other hand, land fragmentation is the breaking down of land holdings into parts with some distance apart from one another. Land fragmentation is measured by the number of parcels that are reported in the total land holdings of a holder. In general, a parcel of a holding is any pieces of land entirely surrounded by other land, water, road, forest or other boundaries that are not part of the holding.

4.1. Land Area By Type Of Land Use

As presented in Summary Table IV.3, the total land holding area under different land uses was estimated to be about 3,396,871 hectares, in the region. This area is composed of 99.3% of the rural holdings and 0.7% of the urban holdings. Of this land, area under temporary crops accounted for 2,954,906 hectares (87%); land under permanent crops estimated to be 22,094 hectares (0.7%); grazing land amount to be 135,484 hectares (4%); fallow land is reported to be 194,518 hectares (5.7%); woodland amounted to be 12,325 hectares (0.4%) and land for other uses is estimated to be 77,544 hectares (2.3%).

The census result indicated that out of the total estimated holders (3,091,018) almost all (2,994,647) used their holding for other land purposes which is followed by 2,994,056 holders who had used their holding to cultivate temporary crops. It was also reported that 947,668 holders used their land for cultivating permanent crops and 761,869 holders left their land as fallow during the census year. On the other hand, number of holders reported grazing and woodland account for about 834,822 and 328,666, respectively. In general, the

regional average size of land holding per holder was estimated to be 1.1 hectares. The result also shows that the highest average size of land holding area per holder is for the cultivation of temporary crops, which was estimated at 0.99 hectare and followed by fallow land, which is about 0.26 hectare. (For details, refer to Summary Table IV.3 and Figure IV.3).

In rural private holdings, the total land area under different land uses was estimated to be 3,373,225 hectares contributing 99.3% to the regional total land area. Out of this total land area, the highest (86.9%) and lowest (0.4%) proportions of area were used for cultivating temporary crops and as woodland, respectively. The average size of land holding was estimated to be 1.1 hectares per holder. Moreover, the highest average size of land holding per holder was reported as area under temporary crops (0.99 hectare), followed by land under fallow, which is about 0.26 hectare (See Summary Table IV.3).

On the other hand, in urban private holdings, the total land area under both temporary and permanent crops was estimated to be 23,646 hectares contributing 0.7% to the regional total land area. Out of which temporary crops accounted for 22,835 (96.6%) hectares and permanent crops accounted for only 811 (3.4%) hectares. From the census data one can observe that the majority of urban holders in Amhara Region tend to use most of their land for growing temporary crops (29,984), which is followed by permanent crops (6442). In general, the average size of land area per holder was estimated to be 0.72 hectare. With regards to temporary and permanent crops, average size of land holding per holder was estimated to be 0.76 hectare and 0.13 hectare, respectively (See Summary Table IV.3).

Of the total land area recorded in Amhara Region, the largest area is contributed by North Gondar Zone (16.8%), followed by East and West Gojam Zones, which is 13.9 percent. In all zones of the region, over 65 percent of land use was allotted to the cultivation of temporary crops. On the other hand, land under permanent crops, grazing land, fallow land and woodland were more utilized in West Gojam, North Shewa, North Gondar and South Wollo Zones, respectively. The average size of area per holder ranges from 1.29 hectares in North Gondar Zone to 0.42 hectare in Bahir Dar Special Zone.

**Summary Table IV.3: Distribution Of Area And Holders By Type Of Land Use In Rural
And Urban Areas And Zones, For Private Holdings**

| Items | Land Area Under | | | | | | |
|------------------------------------|-----------------|--------------------|--------------------|---------|-------------|----------|------------|
| | Total Number | Temporary Crops | Permanent Crops | Grazing | Fallow Land | Woodland | Other Land |
| RURAL + URBAN | | | | | | | |
| Area in hectares(ha) | 3396871 | 2954906 | 22094 | 135484 | 194518 | 12325 | 77544 |
| Percent.. | 100 | 87.0 | 0.7 | 4.0 | 5.7 | 0.4 | 2.3 |
| All parcels | 14113641 | 11460875 | 1119716 | 1193708 | 1171973 | 387518 | 3290039 |
| Holders reporting | 3091018 | 2994056 | 947668 | 834822 | 761869 | 328666 | 2994647 |
| Average area per holder (ha) | 1.1 | 0.99 | 0.02 | 0.16 | 0.26 | 0.04 | 0.03 |
| Average parcels per holder | 5 | 4 | 1 | 1 | 2 | 1 | 1 |
| Average area per parcel (ha) | 0.24 | 0.26 | 0.02 | 0.11 | 0.17 | 0.03 | 0.02 |
| RURAL | | | | | | | |
| Area in hectares(ha) | 3373225 | 2932071 | 21284 | 135484 | 194518 | 12325 | 77544 |
| Percent.. | 99.3 | 86.9 | 0.6 | 4.0 | 5.8 | 0.4 | 2.3 |
| All parcels | 14029825 | 11385283 | 1111051 | 1193708 | 1171973 | 387518 | 3290039 |
| Holders reporting | 3058379 | 2964072 | 941227 | 834822 | 761869 | 328666 | 2994647 |
| Average area per holder (ha) | 1.1 | 0.99 | 0.02 | 0.16 | 0.26 | 0.04 | 0.03 |
| Average parcels per holder | 5 | 4 | 1 | 1 | 2 | 1 | 1 |
| Average area per parcel (ha) | 0.24 | 0.26 | 0.02 | 0.11 | 0.17 | 0.03 | 0.02 |
| URBAN | | | | | | | |
| Area in hectares(ha) | 23646 | 22835 | 811 | | | | |
| Percent.. | 0.7 | 96.6 | 3.4 | | | | |
| All parcels | 83816 | 75592 | 8665 | | | | |
| Holders reporting | 32640 | 29984 | 6442 | | | | |
| Average area per holder (ha) | 0.72 | 0.76 | 0.13 | | | | |
| Average parcels per holder | 3 | 3 | 1 | | | | |
| Average area per parcel (ha) | 0.28 | 0.3 | 0.09 | | | | |
| NORTH GONDER ZONE | | | | | | | |
| Area in hectares(ha) | 570160 | 507474 | 2347 | 12312 | 37274 | 441 | 10311 |
| Percent.. | 16.8 | 89.0 | 0.4 | 2.2 | 6.5 | 0.1 | 1.8 |
| All parcels | 1856288 | 1575926 | 82135 | 82133 | 148352 | 8178 | 470087 |
| Holders reporting | 442201 | 428949 | 73159 | 70959 | 108365 | 7632 | 431485 |
| Average area per holder (ha) | 1.29 | 1.18 | 0.03 | 0.17 | 0.34 | 0.06 | 0.02 |
| Average parcels per holder | 4 | 4 | 1 | 1 | 1 | 1 | 1 |
| Average area per parcel (ha) | 0.31 | 0.32 | 0.03 | 0.15 | 0.25 | 0.05 | 0.02 |
| SOUTH GONDER ZONE | | | | | | | |
| Area in hectares(ha) | 418606 | 376070 | 1926 | 13645 | 17974 | 590 | 8401 |
| Percent.. | 12.3 | 89.8 | 0.5 | 3.3 | 4.3 | 0.1 | 2.0 |
| All parcels | 1822755 | 1560241 | 141011 | 109879 | 113948 | 9943 | 410292 |
| Holders reporting | 385966 | 374804 | 126865 | 90817 | 89563 | 8711 | 379801 |
| Average area per holder (ha) | 1.08 | 1 | 0.02 | 0.15 | 0.2 | 0.07 | 0.02 |
| Average parcels per holder | 5 | 4 | 1 | 1 | 1 | 1 | 1 |
| Average area per parcel (ha) | 0.23 | 0.24 | 0.01 | 0.12 | 0.16 | 0.06 | 0.02 |

Summary Table IV.3 (CONTINUED)

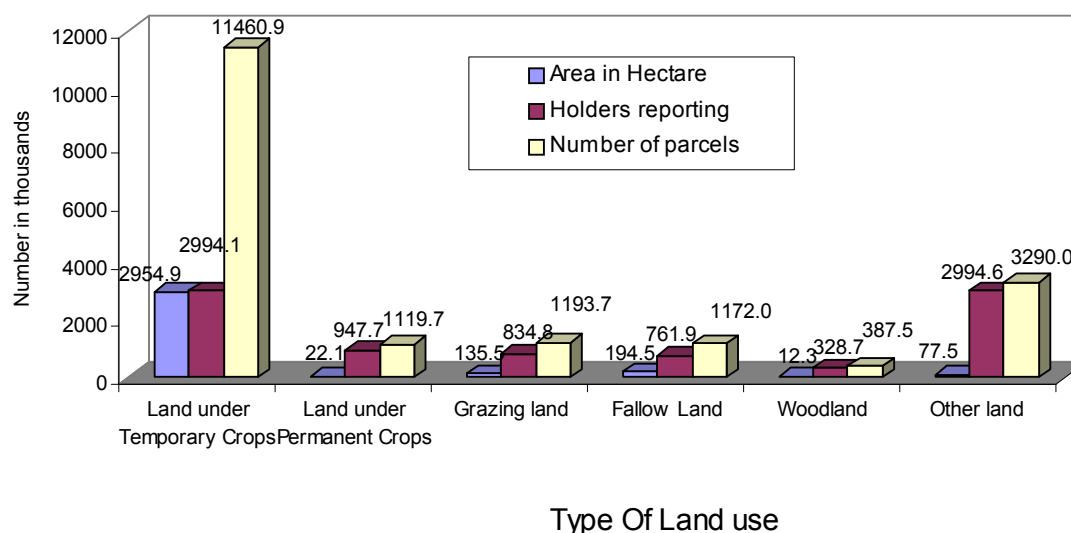
| Items | Land Area Under | | | | | | |
|------------------------------------|-----------------|-----------------|-----------------|---------|-------------|----------|------------|
| | Total Number | Temporary Crops | Permanent Crops | Grazing | Fallow Land | Woodland | Other Land |
| NORTH WOLLO ZONE | | | | | | | |
| Area in hectares(ha) | 252075 | 208968 | 1506 | 13355 | 21282 | 1069 | 5895 |
| Percent.. | 7.4 | 82.9 | 0.6 | 5.3 | 8.4 | 0.4 | 2.3 |
| All parcels | 1361396 | 1046075 | 96564 | 116875 | 142487 | 38204 | 321570 |
| Holders reporting | 317158 | 307651 | 80713 | 84303 | 80025 | 34430 | 306168 |
| Average area per holder (ha) | 0.79 | 0.68 | 0.02 | 0.16 | 0.27 | 0.03 | 0.02 |
| Average parcels per holder | 4 | 3 | 1 | 1 | 2 | 1 | 1 |
| Average area per parcel (ha) | 0.19 | 0.2 | 0.02 | 0.11 | 0.15 | 0.03 | 0.02 |
| SOUTH WOLLO ZONE | | | | | | | |
| Area in hectares(ha) | 423453 | 345326 | 3810 | 25373 | 30079 | 3100 | 15764 |
| Percent.. | 12.5 | 81.6 | 0.9 | 6.0 | 7.1 | 0.7 | 3.7 |
| All parcels | 2903195 | 2114491 | 180501 | 405821 | 271024 | 116171 | 572406 |
| Holders reporting | 504922 | 494011 | 134703 | 222676 | 131150 | 89278 | 487942 |
| Average area per holder (ha) | 0.84 | 0.7 | 0.03 | 0.11 | 0.23 | 0.03 | 0.03 |
| Average parcels per holder | 6 | 4 | 1 | 2 | 2 | 1 | 1 |
| Average area per parcel (ha) | 0.15 | 0.16 | 0.02 | 0.06 | 0.11 | 0.03 | 0.03 |
| NORTH SHEWA ZONE | | | | | | | |
| Area in hectares(ha) | 436596 | 358901 | 3232 | 26624 | 29143 | 1936 | 16761 |
| Percent.. | 12.9 | 82.2 | 0.7 | 6.1 | 6.7 | 0.4 | 3.8 |
| All parcels | 1601011 | 1216883 | 163789 | 174472 | 148724 | 71810 | 397380 |
| Holders reporting | 348687 | 341319 | 124414 | 113200 | 84501 | 62685 | 318413 |
| Average area per holder (ha) | 1.25 | 1.05 | 0.03 | 0.24 | 0.34 | 0.03 | 0.05 |
| Average parcels per holder | 5 | 4 | 1 | 2 | 2 | 1 | 1 |
| Average area per parcel (ha) | 0.27 | 0.29 | 0.02 | 0.15 | 0.2 | 0.03 | 0.04 |
| EAST GOJAM ZONE | | | | | | | |
| Area in hectares(ha) | 473262 | 436424 | 2273 | 9481 | 16757 | 2116 | 6212 |
| Percent.. | 13.9 | 92.2 | 0.5 | 2.0 | 3.5 | 0.5 | 1.3 |
| All parcels | 1742779 | 1558862 | 145273 | 84698 | 109328 | 53908 | 391878 |
| Holders reporting | 390610 | 376578 | 135109 | 71269 | 85307 | 47962 | 383995 |
| Average area per holder (ha) | 1.21 | 1.16 | 0.02 | 0.13 | 0.2 | 0.04 | 0.02 |
| Average parcels per holder | 4 | 4 | 1 | 1 | 1 | 1 | 1 |
| Average area per parcel (ha) | 0.27 | 0.28 | 0.02 | 0.11 | 0.15 | 0.04 | 0.02 |
| WEST GOJAM ZONE | | | | | | | |
| Area in hectares(ha) | 471867 | 418638 | 4583 | 13851 | 24913 | 2213 | 7669 |
| Percent.. | 13.9 | 88.7 | 1.0 | 2.9 | 5.3 | 0.5 | 1.6 |
| All parcels | 1683059 | 1455923 | 206299 | 109528 | 145787 | 64887 | 396514 |
| Holders reporting | 383677 | 368750 | 180208 | 96736 | 113451 | 55354 | 377424 |
| Average area per holder (ha) | 1.23 | 1.14 | 0.03 | 0.14 | 0.22 | 0.04 | 0.02 |
| Average parcels per holder | 4 | 4 | 1 | 1 | 1 | 1 | 1 |
| Average area per parcel (ha) | 0.28 | 0.29 | 0.02 | 0.13 | 0.17 | 0.03 | 0.02 |

Summary Table IV.3 (CONTINUED)

| Items | Land Area Under | | | | | | |
|------------------------------------|-----------------|-----------------|-----------------|---------|-------------|----------|------------|
| | Total Number | Temporary Crops | Permanent Crops | Grazing | Fallow Land | Woodland | Other Land |
| WAG HAMRA ZONE | | | | | | | |
| Area in hectares(ha) | 70895 | 67893 | 18 | 85 | 1655 | 4 | 1240 |
| Percent.. | 2.1 | 95.8 | 0.0 | 0.1 | 2.3 | 0.0 | 1.8 |
| All parcels | 314453 | 259761 | 4462 | 2570 | 9667 | 268 | 82496 |
| Holders reporting | 78697 | 76021 | 4026 | 2265 | 8909 | 268 | 77984 |
| Average area per holder (ha) | 0.9 | 0.89 | 0 | 0.04 | 0.19 | 0.01 | 0.02 |
| Average parcels per holder | 4 | 3 | 1 | 1 | 1 | 1 | 1 |
| Average area per parcel (ha) | 0.23 | 0.26 | 0 | 0.03 | 0.17 | 0.01 | 0.02 |
| AWI ZONE | | | | | | | |
| Area in hectares(ha) | 227247 | 189161 | 1107 | 17996 | 14262 | 725 | 3996 |
| Percent.. | 6.7 | 83.2 | 0.5 | 7.9 | 6.3 | 0.3 | 1.8 |
| All parcels | 621291 | 518520 | 67742 | 85351 | 75799 | 17446 | 170222 |
| Holders reporting | 161247 | 152123 | 63435 | 62736 | 54367 | 15817 | 157175 |
| Average area per holder (ha) | 1.41 | 1.24 | 0.02 | 0.29 | 0.26 | 0.05 | 0.03 |
| Average parcels per holder | 4 | 3 | 1 | 1 | 1 | 1 | 1 |
| Average area per parcel (ha) | 0.37 | 0.36 | 0.02 | 0.21 | 0.19 | 0.04 | 0.02 |
| OROMIA ZONE | | | | | | | |
| Area in hectares(ha) | 52021 | 45597 | 1054 | 2763 | 1179 | 131 | 1296 |
| Percent.. | 1.5 | 87.7 | 2.0 | 5.3 | 2.3 | 0.3 | 2.5 |
| All parcels | 203941 | 151641 | 30966 | 22381 | 6856 | 6702 | 77195 |
| Holders reporting | 76205 | 72658 | 24235 | 19860 | 6232 | 6529 | 74261 |
| Average area per holder (ha) | 0.68 | 0.63 | 0.04 | 0.14 | 0.19 | 0.02 | 0.02 |
| Average parcels per holder | 3 | 2 | 1 | 1 | 1 | 1 | 1 |
| Average area per parcel (ha) | 0.26 | 0.3 | 0.03 | 0.12 | 0.17 | 0.02 | 0.02 |
| BAHIR DAR SPECIAL ZONE | | | | | | | |
| Area in hectares(ha) | 691 | 453 | * | | | | |
| Percent.. | 0.0 | 65.6 | * | | | | |
| All parcels | 3472 | 2551 | 976 | | | | |
| Holders reporting | 1648 | 1191 | 802 | | | | |
| Average area per holder (ha) | 0.42 | 0.38 | * | | | | |
| Average parcels per holder | 2 | 2 | 1 | | | | |
| Average area per parcel (ha) | 0.2 | 0.18 | * | | | | |

Note: The number of holders and parcels that reported under land use classification are not mutually exclusive. Since Bahir Dar Special Zone consists of urban holdings only, land under fallow, grazing land, woodland and land for other purposes did not cover at census time.

Figure IV.3: Distribution of Area, Holders and Parcels by Type of Land Use, for Private Holdings



4.2. Land Fragmentation By Size Of Holding

Providing information on land fragmentation is important to show how farmers waste their valuable working time, energy and other resources when the number of parcels is many and very far apart from one another. Taking this into consideration in the 2001/2002 EASE, data on number of parcels was collected for private holding in rural and urban areas of the region.

Accordingly, the census result indicates that 14,113,641 parcels were estimated under the total land holdings in the region, which constituted 99.4% of rural holdings and 0.6% of urban holdings. Of this total parcels, the highest and smallest number of parcels or fragmentation of land are reported in area size of holding 1.01 to 2.00 hectares (37.4%) and 5.01 to 10 hectares (0.9%), respectively. Generally, temporary and permanent crops were cultivated on 11,460,875 parcels and 1,119,716 parcels, respectively. Moreover, grazing land, fallow land, woodland and land for other purpose were found on 1,193,708 parcels, 1,171,973 parcels, 387,518 parcels and 3,290,039 parcels, respectively. However, the number of parcels reported by land use categories is not mutually exclusive. The average size of land area per parcel and average number of parcels per holder were estimated to be

0.24 hectare and five parcels, respectively (See Summary Table IV.3, Summary Table IV.4 and Figure IV.4).

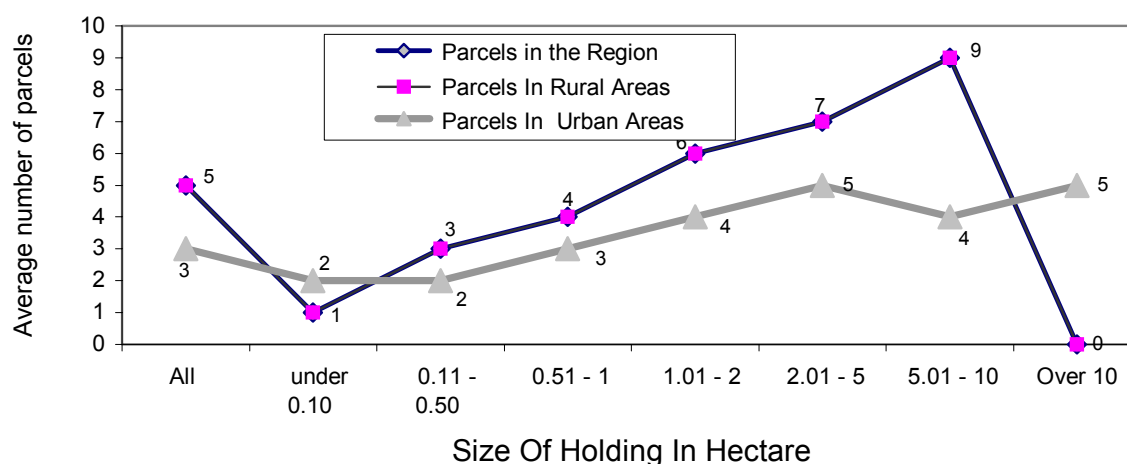
In rural areas, the average number of parcels per holder was estimated at 5 parcels and the average area per parcel was 0.24 hectare. On the other hand, in urban areas, the extent of land fragmentation is estimated and the average number of parcels per holder is found to be three while the average size of land area per parcel is 0.28 hectare. For details refer to Summary Table IV.4.

The census result reveals that the highest number of parcels or land fragmentation was observed in South Wollo Zone, followed by North Gonder Zone with the corresponding estimated number of 2,903,195 parcels (20.6%) and 1,856,288 parcels (13.2%), respectively. In South Wollo and North Gonder Zones the average number of parcels per holder were estimated to be six and four parcels, respectively (See Summary Table IV.3).

Summary Table IV.4: Distribution Of Parcels By Size Of Holdings In Rural And Urban Areas, For Private Holdings

| Items | All Number | Size of holding in hectare | | | | | | |
|----------------------------------|------------|----------------------------|----------|-----------|-----------|----------|---------|---------|
| | | Under 0.1 | 0.1-0.50 | 0.51-1.00 | 1.01-2.00 | 2.01-5.0 | 5.01-10 | Over 10 |
| RURAL + URBAN | | | | | | | | |
| All parcels | 14113641 | 309676 | 1949851 | 3486739 | 5279251 | 2961059 | 120921 | 6145 |
| Percent.. | 100 | 2.2 | 13.8 | 24.7 | 37.4 | 21.0 | 0.9 | 0.0 |
| All holders | 3091018 | 234791 | 680976 | 796725 | 942281 | 421024 | 14050 | 1169 |
| All area in hectare | 3396871 | 9356 | 206109 | 592305 | 1335486 | 1151538 | 86734 | 15344 |
| Average parcels per holder | 5 | 1 | 3 | 4 | 6 | 7 | 9 | 0 |
| Average area per parcels | 0.24 | 0.03 | 0.11 | 0.17 | 0.25 | 0.39 | 0.72 | 2.5 |
| RURAL | | | | | | | | |
| All parcels | 14029825 | 297914 | 1928401 | 3465528 | 5260710 | 2951633 | 119625 | 6015 |
| Percent.. | 99.4 | 2.1 | 13.8 | 24.7 | 37.5 | 21.0 | 0.9 | 0.0 |
| All holders | 3058379 | 227389 | 670091 | 789344 | 937661 | 419046 | 13704 | 1144 |
| All area in hectare | 3373225 | 9146 | 202949 | 586966 | 1329137 | 1145917 | 84155 | 14955 |
| Average parcels per holder.. | 5 | 1 | 3 | 4 | 6 | 7 | 9 | 0 |
| Average area per parcels | 0.24 | 0.03 | 0.11 | 0.17 | 0.25 | 0.39 | 0.7 | 2.49 |
| URBAN | | | | | | | | |
| All parcels | 83816 | 11762 | 21450 | 21211 | 18541 | 9426 | 1296 | 130 |
| Percent.. | 0.6 | 14.0 | 25.6 | 25.3 | 22.1 | 11.3 | 1.6 | 0.2 |
| All holders | 32640 | 7403 | 10885 | 7380 | 4620 | 1978 | 346 | 26 |
| All area in hectare | 23646 | 210 | 3160 | 5340 | 6349 | 5621 | 2578 | 388 |
| Average parcels per holder.. | 3 | 2 | 2 | 3 | 4 | 5 | 4 | 5 |
| Average area per parcels | 0.28 | 0.02 | 0.15 | 0.25 | 0.34 | 0.6 | 1.99 | 2.98 |

Figure IV.4: Average Number Of Parcels By Size Of Holdings In Rural And Urban Areas, For Private Holdings



5. CROPLAND AREA BY CROP CATEGORIES

The 2001/02 (1994 E.C.) Agricultural Sample Enumeration covered the area under temporary and permanent crops in Meher/main and Belg seasons. In general, cropland area is described as part of the total land area, which comprises land under temporary and permanent crops.

5.1. Cropland Area Under Meher/Main Season

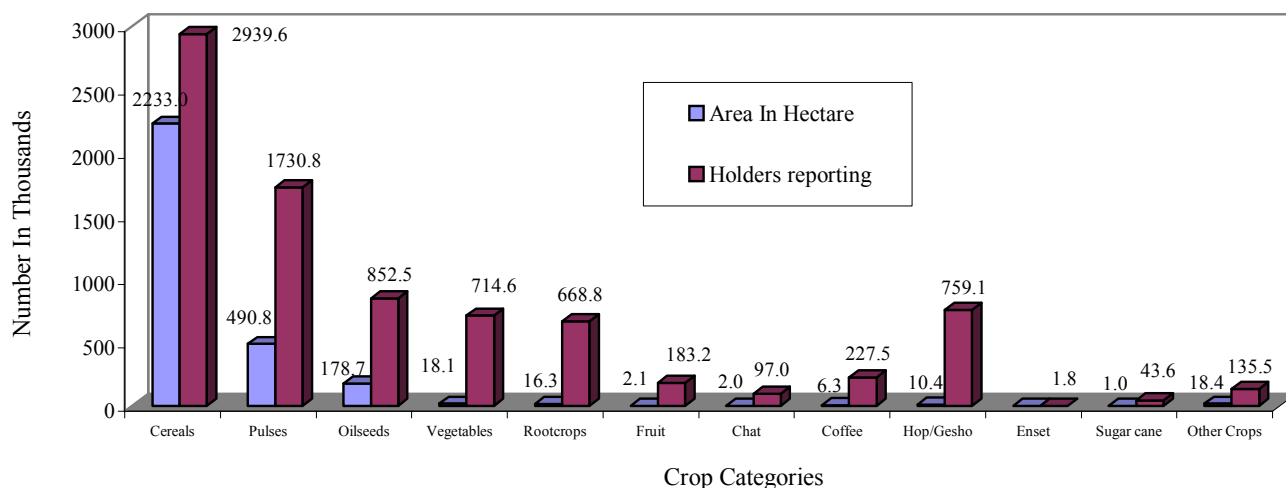
The data in Summary Table IV.5 illustrates that the total cropland area for Meher/ main season in the region was estimated to be 2,977,000 hectares, which consisted of 99.2% in rural and 0.8% in urban areas of private holdings. Out of the total cropland, area under temporary crops accounted to 99.3% and the remaining was the share of permanent crops. Considering the area under temporary crops, the highest proportion was covered by cereals and followed by pulses, which accounted for 75.6% and 16.6%, respectively. Of all the area under permanent crops, hop/Gesho crops took the largest area, which account for 10,426 hectares (47.2%) and the smallest was area under Enset crops, which covered about 10 hectares (0.1%). Among the total holders in the region who grows temporary crops (2,994,052), the largest number of holders (2,939,592) was cultivating cereals followed by holders (1,730,801) producing pulses. Similarly, among all holders (947,685) that are

involved in growing permanent crops, the highest number (759,117) is growing hop/Gesho crops while the lowest number of holders (1,796) is cultivating Enset crops. The overall average cropland area per holder in the region was estimated to be 0.99 hectare while area under temporary and permanent was estimated to be 0.99 hectare and 0.02 hectare, respectively. (See Summary Table IV.5 and Figure IV.5).

In rural areas, temporary and permanent crops contribute about 99.3% and 0.7%, for private holdings, respectively. Out of the total area under temporary crops, the largest cultivated area was under cereal crops, followed by pulses, which contribute about 2,216,029 hectares (75.6%) and 488,190 hectares (16.7%), respectively. The number of holders producing these crops was estimated to be about 2,964,072 and 1,722,293 with corresponding average size of land area per holder of about 0.76 hectare and 0.28 hectare, respectively. (For details, refer to Summary Table IV.5).

In urban areas, the total cropland area is estimated to be 23,646 hectares, of which temporary crops and permanent crops accounted for 96.6% and 3.4%, for private holdings, respectively. Considering the total area under temporary crops, cereals accounted for 16,972 hectares (74.3%) and the corresponding holders that cultivated cereal crops are estimated to be 28,214. Among land under permanent crops, fruit crops took the highest cultivated area i.e., 239 hectares (29.4%) and operated by 2334 holders (See Summary Table IV.5).

Figure IV.5: Distribution of Cropland Area And Holders By Crop Categories For Private Holdings, Meher Season



**Summary Table IV.5: Distribution Of Cropland Area And Holders By Crop Categories
In Rural And Urban Areas And Zones, For Private Holdings**

| Crop Categories | Area in Hectare | | Holders Reporting | Average Area per Holder(in Hectare) |
|----------------------------------|-----------------|---------|-------------------|--|
| | Number | Percent | | |
| RURAL + URBAN | | | | |
| All cropland..... | 2977000 | | 3006330 | 0.99 |
| All temporary crops | 2954905 | 100.0 | 2994052 | 0.99 |
| Cereals | 2233001 | 75.6 | 2939592 | 0.76 |
| Pulses | 490771 | 16.6 | 1730801 | 0.28 |
| Oilseeds | 178650 | 6.1 | 852466 | 0.21 |
| Vegetables | 18126 | 0.6 | 714562 | 0.03 |
| Root crops..... | 16250 | 0.6 | 668750 | 0.02 |
| Other temporary | 18108 | 0.6 | 135465 | 0.13 |
| All permanent crops..... | 22095 | 100.0 | 947685 | 0.02 |
| Fruit crops..... | 2061 | 9.3 | 183173 | 0.01 |
| Chat..... | 2008 | 9.1 | 97016 | 0.02 |
| Coffee | 6264 | 28.4 | 227467 | 0.03 |
| Hops (Gesho)..... | 10426 | 47.2 | 759117 | 0.01 |
| Enset | 10 | 0.1 | 1796 | 0.01 |
| Sugar cane | 1013 | 4.6 | 43564 | 0.02 |
| Other permanent..... | 314 | 1.4 | 63390 | 0.005 |
| RURAL | | | | |
| All cropland..... | 2953354 | | 2973692 | 0.99 |
| All temporary crops | 2932071 | 100.0 | 2964072 | 0.99 |
| Cereals | 2216029 | 75.6 | 2911378 | 0.76 |
| Pulses | 488190 | 16.7 | 1722293 | 0.28 |
| Oilseeds | 176212 | 6.0 | 848749 | 0.21 |
| Vegetables | 17964 | 0.6 | 713267 | 0.03 |
| Root crops..... | 16007 | 0.6 | 667040 | 0.02 |
| Other temporary | 17669 | 0.6 | 134808 | 0.13 |
| All permanent crops..... | 21284 | 100.0 | 941227 | 0.02 |
| Fruit crops..... | 1822 | 8.6 | 180839 | 0.01 |
| Chat..... | 1874 | 8.8 | 95817 | 0.02 |
| Coffee | 6035 | 28.4 | 225016 | 0.03 |
| Hops (Gesho)..... | 10281 | 48.3 | 756350 | 0.01 |
| Enset | 10 | 0.1 | 1781 | 0.01 |
| Sugar cane | 955 | 4.5 | 43122 | 0.02 |
| Other permanent..... | 307 | 1.4 | 63313 | 0.005 |
| URBAN | | | | |
| All cropland..... | 23646 | | 32639 | 0.72 |
| All temporary crops | 22834 | 100.0 | 29981 | 0.76 |
| Cereals | 16972 | 74.3 | 28214 | 0.6 |
| Pulses | 2581 | 11.3 | 8508 | 0.3 |
| Oilseeds | 2437 | 10.7 | 3717 | 0.66 |
| Vegetables | 162 | 0.7 | 1295 | 0.13 |
| Root crops..... | 243 | 1.1 | 1711 | 0.14 |
| Other temporary | 439 | 1.9 | 657 | 0.67 |
| All permanent crops..... | 812 | 100.0 | 6459 | 0.13 |
| Fruit crops..... | 239 | 29.4 | 2334 | 0.1 |
| Chat..... | 134 | 16.5 | 1199 | 0.11 |
| Coffee | 229 | 28.2 | 2451 | 0.09 |
| Hops(Gesho)..... | 145 | 17.9 | 2767 | 0.05 |
| Enset | * | * | 15 | * |
| Sugar cane | 58 | 7.1 | 442 | 0.13 |
| Other permanent..... | * | * | 77 | * |

Note: Holders that reported by crop categories are not mutually exclusive.

Summary Table IV.5 (Continued)

| Crop Categories | Area in Hectare | | Holders Reporting | Average Area per Holder(in Hectare) |
|---------------------------|-----------------|---------|-------------------|--------------------------------------|
| | Number | Percent | | |
| NORTH GONDER ZONE | | | | |
| All cropland..... | 509821 | | 429397 | 1.19 |
| All temporary crops | 507474 | 100.0 | 428948 | 1.18 |
| Cereals | 372445 | 73.4 | 421546 | 0.88 |
| Pulses | 76412 | 15.1 | 221003 | 0.35 |
| Oilseeds | 41499 | 8.2 | 162709 | 0.26 |
| Vegetables | 3410 | 0.7 | 88102 | 0.04 |
| Root crops | 1394 | 0.3 | 62046 | 0.02 |
| Other temporary | 12315 | 2.4 | 38977 | 0.32 |
| All permanent crops..... | 2347 | 100.0 | 73159 | 0.03 |
| Fruit crops | 165 | 7.0 | 11838 | 0.01 |
| Chat | 17 | 0.7 | 1102 | 0.02 |
| Coffee | 470 | 20.0 | 20627 | 0.02 |
| Hops (Gesho) | 1675 | 71.4 | 65890 | 0.03 |
| Enset | * | * | * | * |
| Sugar cane | * | * | * | * |
| Other permanent..... | 20 | 0.9 | 1396 | 0.01 |
| SOUTH GONDER ZONE | | | | |
| All cropland..... | 377996 | | 375309 | 1.01 |
| All temporary crops | 376069 | 100.0 | 374804 | 1 |
| Cereals | 263273 | 70.0 | 369438 | 0.71 |
| Pulses | 79039 | 21.0 | 241921 | 0.33 |
| Oilseeds | 26497 | 7.1 | 121676 | 0.22 |
| Vegetables | 3091 | 0.8 | 69897 | 0.04 |
| Root crops | 3841 | 1.0 | 85409 | 0.04 |
| Other temporary | 329 | 0.1 | 8248 | 0.04 |
| All permanent crops..... | 1927 | 100.0 | 126870 | 0.02 |
| Fruit crops | 74 | 3.8 | 9455 | 0.01 |
| Chat | 42 | 2.2 | 3995 | 0.01 |
| Coffee | 255 | 13.2 | 14757 | 0.02 |
| Hops (Gesho) | 1489 | 77.3 | 119303 | 0.01 |
| Enset | * | * | * | * |
| Sugar cane | * | * | 1759 | * |
| Other permanent..... | 25 | 1.3 | 3464 | 0.01 |
| NORTH WOLLO ZONE | | | | |
| All cropland..... | 210475 | | 309194 | 0.68 |
| All temporary crops | 208968 | 100.0 | 307651 | 0.68 |
| Cereals | 162746 | 77.9 | 300550 | 0.54 |
| Pulses | 40148 | 19.2 | 181413 | 0.22 |
| Oilseeds | 4612 | 2.2 | 59855 | 0.08 |
| Vegetables | 658 | 0.3 | 52341 | 0.01 |
| Root crops | 659 | 0.3 | 63771 | 0.01 |
| Other temporary | 145 | 0.1 | 5910 | 0.02 |
| All permanent crops..... | 1506 | 100.0 | 80713 | 0.02 |
| Fruit crops | 281 | 18.7 | 24158 | 0.01 |
| Chat | 51 | 3.4 | 9942 | 0.01 |
| Coffee | 484 | 32.1 | 27743 | 0.02 |
| Hops(Gesho) | 521 | 34.6 | 60225 | 0.01 |
| Enset | * | * | * | * |
| Sugar cane | 142 | 9.4 | 3742 | 0.04 |
| Other permanent..... | 27 | 1.8 | 5921 | 0.005 |

Summary Table IV.5 (Continued)

| Crop Categories | Area in Hectare | | Holders Reporting | Average Area per Holder(in Hectare) |
|---------------------------|-----------------|---------|-------------------|--------------------------------------|
| | Number | Percent | | |
| SOUTH WOLLO ZONE | | | | |
| All cropland..... | 349137 | | 496029 | 0.7 |
| All temporary crops | 345326 | 100.0 | 494011 | 0.7 |
| Cereals | 255393 | 74.0 | 484066 | 0.53 |
| Pulses..... | 80843 | 23.4 | 350701 | 0.23 |
| Oilseeds | 6656 | 1.9 | 88690 | 0.08 |
| Vegetables | 958 | 0.3 | 90648 | 0.01 |
| Root crops | 919 | 0.3 | 110908 | 0.01 |
| Other temporary | 556 | 0.2 | 19776 | 0.03 |
| All permanent crops..... | 3810 | 100.0 | 134706 | 0.03 |
| Fruit crops | 447 | 11.7 | 40031 | 0.01 |
| Chat | 1153 | 30.3 | 47284 | 0.02 |
| Coffee | 1412 | 37.1 | 51358 | 0.03 |
| Hops (Gesho) | 465 | 12.2 | 67737 | 0.01 |
| Enset | * | * | 278 | * |
| Sugar cane | 259 | 6.8 | 11585 | 0.02 |
| Other permanent..... | 67 | 1.8 | 10579 | 0.01 |
| NORTH SHEWA ZONE | | | | |
| All cropland..... | 362132 | | 342627 | 1.06 |
| All temporary crops | 358901 | 100.0 | 341319 | 1.05 |
| Cereals | 276717 | 77.1 | 329942 | 0.84 |
| Pulses..... | 73236 | 20.4 | 223860 | 0.33 |
| Oilseeds | 6405 | 1.8 | 59645 | 0.11 |
| Vegetables | 806 | 0.2 | 76703 | 0.01 |
| Root crops | 1491 | 0.4 | 105060 | 0.01 |
| Other temporary | 246 | 0.1 | 9177 | 0.03 |
| All permanent crops..... | 3232 | 100.0 | 124414 | 0.03 |
| Fruit crops | 331 | 10.2 | 32699 | 0.01 |
| Chat | 65 | 2.0 | 7246 | 0.01 |
| Coffee | 795 | 24.6 | 41656 | 0.02 |
| Hops (Gesho) | 1799 | 55.7 | 100156 | 0.02 |
| Enset | 1 | 0.0 | 861 | 0.001 |
| Sugar cane | 232 | 7.2 | 12055 | 0.02 |
| Other permanent..... | 9 | 0.3 | 4596 | 0.002 |
| EAST GOJAM ZONE | | | | |
| All cropland..... | 438697 | | 377739 | 1.16 |
| All temporary crops | 436424 | 100.0 | 376578 | 1.16 |
| Cereals | 339574 | 77.8 | 372211 | 0.91 |
| Pulses..... | 70512 | 16.2 | 229621 | 0.31 |
| Oilseeds | 20510 | 4.7 | 95943 | 0.21 |
| Vegetables | 1488 | 0.3 | 75564 | 0.02 |
| Root crops | 2173 | 0.5 | 77166 | 0.03 |
| Other temporary | 2167 | 0.5 | 14098 | 0.15 |
| All permanent crops..... | 2273 | 100.0 | 135112 | 0.02 |
| Fruit crops | 89 | 3.9 | 13556 | 0.01 |
| Chat | 29 | 1.3 | 3847 | 0.01 |
| Coffee | 119 | 5.2 | 11914 | 0.01 |
| Hops(Gesho) | 1911 | 84.1 | 126457 | 0.02 |
| Enset | * | * | 199 | * |
| Sugar cane | 87 | 3.8 | 3536 | 0.02 |
| Other permanent..... | 37 | 1.6 | 8586 | 0.004 |

Summary Table IV.5 (Continued)

| Crop Categories | Area in Hectare | | Holders Reporting | Average Area per Holder(in Hectare) |
|---------------------------|-----------------|---------|-------------------|--------------------------------------|
| | Number | Percent | | |
| WEST GOJAM ZONE | | | | |
| All cropland..... | 423222 | | 371571 | 1.14 |
| All temporary crops | 418638 | 100.0 | 368750 | 1.14 |
| Cereals | 318141 | 76.0 | 364220 | 0.87 |
| Pulses..... | 46758 | 11.2 | 175636 | 0.27 |
| Oilseeds | 43209 | 10.3 | 159467 | 0.27 |
| Vegetables | 6521 | 1.6 | 212661 | 0.03 |
| Root crops | 2250 | 0.5 | 104949 | 0.02 |
| Other temporary | 1760 | 0.4 | 18213 | 0.1 |
| All permanent crops..... | 4583 | 100.0 | 180208 | 0.03 |
| Fruit crops | 181 | 4.0 | 18279 | 0.01 |
| Chat | 158 | 3.5 | 12197 | 0.01 |
| Coffee..... | 1911 | 41.7 | 31007 | 0.06 |
| Hops (Gesho) | 2112 | 46.1 | 163271 | 0.01 |
| Enset | * | * | * | * |
| Sugar cane | 126 | 2.8 | 5663 | 0.02 |
| Other permanent..... | 94 | 2.1 | 16998 | 0.01 |
| WAG HAMRA ZONE | | | | |
| All cropland..... | 67911 | | 76021 | 0.89 |
| All temporary crops | 67893 | 100.0 | 76021 | 0.89 |
| Cereals | 53232 | 78.4 | 75557 | 0.7 |
| Pulses..... | 13174 | 19.4 | 50311 | 0.26 |
| Oilseeds | 1458 | 2.2 | 17108 | 0.09 |
| Vegetables | 11 | 0.0 | 2413 | 0.005 |
| Root crops | 17 | 0.0 | 3168 | 0.01 |
| Other temporary | * | * | * | * |
| All permanent crops..... | 18 | 100.0 | 4026 | 0.005 |
| Fruit crops | 6 | 33.3 | 988 | 0.01 |
| Chat | * | * | * | * |
| Coffee..... | * | * | 598 | * |
| Hops (Gesho) | 6 | 33.3 | 1479 | 0.004 |
| Enset | 0 | 0.0 | 0 | - |
| Sugar cane | 0 | 0.0 | 0 | - |
| Other permanent..... | * | * | 1975 | * |
| AWI ZONE | | | | |
| All cropland..... | 190268 | | 153514 | 1.24 |
| All temporary crops | 189161 | 100.0 | 152120 | 1.24 |
| Cereals | 149304 | 78.9 | 148762 | 1 |
| Pulses..... | 9107 | 4.8 | 39636 | 0.23 |
| Oilseeds | 25999 | 13.7 | 68466 | 0.38 |
| Vegetables | 1103 | 0.6 | 39064 | 0.03 |
| Root crops | 3474 | 1.8 | 52801 | 0.07 |
| Other temporary | * | * | 4744 | * |
| All permanent crops..... | 1107 | 100.0 | 63441 | 0.02 |
| Fruit crops | 210 | 19.0 | 16648 | 0.01 |
| Chat | 12 | 1.1 | 1458 | 0.01 |
| Coffee..... | 406 | 36.7 | 16943 | 0.02 |
| Hops(Gesho) | 422 | 38.1 | 53660 | 0.01 |
| Enset | * | * | 236 | * |
| Sugar cane | 35 | 3.2 | 3125 | 0.01 |
| Other permanent..... | 22 | 2.0 | 8116 | 0.003 |

Summary Table IV.5 (Continued)

| Crop Categories | Area in Hectare | | Holders Reporting | Average Area per Holder(in Hectare) |
|---------------------------|-----------------|---------|-------------------|--------------------------------------|
| | Number | Percent | | |
| OROMIA ZONE | | | | |
| All cropland..... | 46652 | | 73281 | 0.64 |
| All temporary crops | 45597 | 100.0 | 72658 | 0.63 |
| Cereals | 41782 | 91.6 | 72160 | 0.58 |
| Pulses | 1535 | 3.4 | 16649 | 0.09 |
| Oilseeds | 1774 | 3.9 | 18773 | 0.09 |
| Vegetables | 64 | 0.1 | 7071 | 0.01 |
| Root crops..... | 27 | 0.1 | 3404 | 0.01 |
| Other temporary | 415 | 0.9 | 16159 | 0.03 |
| All permanent crops..... | 1054 | 100.0 | 24235 | 0.04 |
| Fruit crops..... | 176 | 16.7 | 15122 | 0.01 |
| Chat..... | 397 | 37.7 | 9428 | 0.04 |
| Coffee | 374 | 35.5 | 10684 | 0.04 |
| Hops (Gesho)..... | * | * | 768 | * |
| Enset | 0 | 0.0 | 0 | - |
| Sugar cane | * | * | 1999 | * |
| Other permanent..... | * | * | 1759 | * |
| BAHIR DAR SPECIAL ZONE | | | | |
| All cropland..... | 691 | | 1648 | 0.42 |
| All temporary crops | 453 | 100.0 | 1191 | 0.38 |
| Cereals | 393 | 86.8 | 1141 | 0.34 |
| Pulses | 7 | 1.6 | 51 | 0.14 |
| Oilseeds | * | * | 133 | * |
| Vegetables | 18 | 4.0 | 98 | 0.18 |
| Root crops..... | * | * | * | * |
| Other temporary | * | * | * | * |
| All permanent crops..... | * | * | 802 | * |
| Fruit crops..... | * | * | 400 | * |
| Chat..... | * | * | 516 | * |
| Coffee | * | * | 179 | * |
| Hops (Gesho)..... | 14 | 0.9 | 171 | 0.08 |
| Enset | 0 | 0.0 | 0 | - |
| Sugar cane | * | * | 30 | * |
| Other permanent..... | 0 | 0.0 | * | - |

The highest average area under temporary crops was reported as 1.24 hectares per holder in Awi Zone, followed by North Gonder Zone, which was 1.18 hectares per holder. The largest permanent cropland area was also estimated in West Gojam Zone, followed by South Wollo Zone, which estimated at 4,583 hectares and 3,810 hectares, respectively. Out of the total area under permanent crops in West Gojam Zone, hop/Gesho crops covered about 46.1% of the area, followed by coffee that covered an area of 1,911 (41.7%) hectares.

5.2. Cropland Area Under Belg Season

The census result indicated that in the rural private holdings about 223,280 hectares of land was cultivated under temporary crops during Belg season and the estimated total number of holders practicing Belg season crops were found to be 1,020,984. Of the total temporary cropland area, cereals took the highest share of the cultivated area (52.5%). The overall average area per holder during Belg season was estimated at 0.22 hectare (See Summary Table IV.6).

Summary Table IV.6: Area Under Crop Categories And Number Of Holders- Belg season

| Type of Crop Categories | Area in Hectare | | Holders reporting | Average area per holder |
|-------------------------|-----------------|------|-------------------|-------------------------|
| | Number | % | | |
| RURAL | | | | |
| All temporary crops | 223280 | 100 | 1020984 | 0.22 |
| Cereals | 117341 | 52.5 | 496365 | 0.24 |
| Pulses | 40903 | 18.3 | 225933 | 0.18 |
| Oilseeds | 350 | 0.2 | 12244 | 0.03 |
| Vegetables | 1481 | 0.7 | 68360 | 0.02 |
| Root crops | 62992 | 28.2 | 579304 | 0.11 |
| Other temporary crops | 213 | 0.1 | 2171 | 0.1 |

Note: Data users should not attempt to sum up cropland area under Belg season to the total land use area since the Belg season cropland area is part of the total land use area. However, providing Belg season information in this section is to show only how the holders shift the Meher/main season cropland area, fallow land and/or any other land into Belg season. On the other hand, data on Belg season crops of the urban area was not covered in the census.

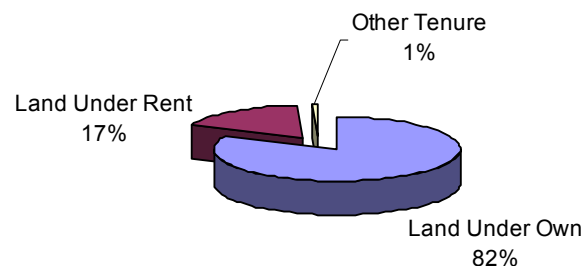
6. AREA UNDER LAND TENURE SYSTEMS

Land tenure refers to the arrangements or rights under which the holder uses or owns the land of the holding. In this Agricultural Sample Census, tenure system is classified into

three categories. The first is land owned or held in owner like possession having recognition from local government/ Kebele; the second is land rented from other person either in cash or proper share of the produce or other rental agreement and the third is land possession in other forms (neither owned nor rented such as land is given temporarily to others without any rental agreement or any other means). Based on this concept, data on land tenure systems was collected and the result indicates that of the total land area (3,396,871 hectares), land owned by the operators accounted for 2,779,663 hectares (81.8%), land rented from other person accounted for 587,249 hectares (17.3%) and land obtained from other system was estimated to be 29,959 hectares (0.9%) in the region. Of the total holders (3,091,017) in the region, 3,056,460 holders owned the land they operated, while 1,088,705 holders operated the land by rental agreement and 132,246 holders used the land in other system of tenure. The average size of area per holder by type of tenure is estimated to be 0.91 hectare (for land owned), 0.54 hectare (for rented land) and 0.23 hectare (other tenure). (Refer Summary Table IV.7 and Figure IV.6).

Similarly in rural private holdings, of the total area (3,373,225 hectares), most of land area was accounted to the title of ownership, which is estimated to be 2,762,823 hectares (81.9%) and operated by 3,027,843 holders. The average size of land area per holder under land owned and rented is 0.91 hectare and 0.54 hectare, respectively, while it is only 0.23 hectare for other tenure systems (See Summary Table IV.7).

Figure IV.6: Percentage Distribution Of Total Area By Tenure Systems, For Private Holdings



In urban private holdings, the tenure system is different in which the proportion of land owned is 71.2% and that of rented land is 27.8%. On the other hand, the average size of land holding by type of tenure is estimated to be about 0.59 hectare, 0.74 hectare and 0.54

hectare per holder for land owned, land under rent and land under other tenure system, respectively. In urban areas the average size of rented land area per holder (0.74 hectare) is somewhat greater than that reported in rural areas (0.54 hectare) (See Summary Table IV.7).

Summary Table IV.7 also presents the distribution of land tenure systems for the zones. As indicated in the table, in all the zones the proportion of owned land was the highest, followed by rented land. The proportion of rented land in North Gonder Zone was 105,252 hectares (17.9% of regional rented land area) and this percentage was relatively higher compared to those in the other zones.

**Summary Table IV.7: Distribution Of Land Area And Holders By Tenure Systems
In Rural And Urban Areas And Zones, For Private Holdings**

| Items | All Number | Type of Land Tenure Systems | | |
|-------------------------------|------------|-----------------------------|-------------|--------------|
| | | Land Owned | Land Rented | Other Tenure |
| RURAL + URBAN | | | | |
| All area in hectare | 3396871 | 2779663 | 587249 | 29959 |
| Percent | 100 | 81.8 | 17.3 | 0.9 |
| All holder | 3091017 | 3056460 | 1088705 | 132246 |
| Average area per holder | 1.1 | 0.91 | 0.54 | 0.23 |
| RURAL | | | | |
| All area in hectare | 3373225 | 2762823 | 580665 | 29737 |
| Percent | 99.3 | 81.9 | 17.2 | 0.9 |
| All holder | 3058379 | 3027843 | 1079839 | 131833 |
| Average area per holder | 1.1 | 0.91 | 0.54 | 0.23 |
| URBAN | | | | |
| All area in hectare | 23646 | 16840 | 6584 | 222 |
| Percent | 0.7 | 71.2 | 27.8 | 0.9 |
| All holder | 32639 | 28617 | 8865 | 413 |
| Average area per holder | 0.72 | 0.59 | 0.74 | 0.54 |
| NORTH GONDER ZONE | | | | |
| All area in hectare | 570160 | 458876 | 105252 | 6032 |
| Percent | 16.8 | 80.5 | 18.5 | 1.1 |
| All holder | 442200 | 435575 | 171084 | 20969 |
| Average area per holder | 1.29 | 1.05 | 0.62 | 0.29 |
| SOUTH GONDER ZONE | | | | |
| All area in hectare | 418606 | 345780 | 69900 | 2926 |
| Percent | 12.3 | 82.6 | 16.7 | 0.7 |
| All holder | 385966 | 383703 | 148413 | 11142 |
| Average area per holder | 1.08 | 0.9 | 0.47 | 0.26 |
| NORTH WOLLO ZONE | | | | |
| All area in hectare | 252076 | 209119 | 41002 | 1955 |
| Percent | 7.4 | 83.0 | 16.3 | 0.8 |
| All holder | 317158 | 315408 | 100241 | 13369 |
| Average area per holder | 0.79 | 0.66 | 0.41 | 0.15 |
| SOUTH WOLLO ZONE | | | | |
| All area in hectare | 423452 | 365617 | 57086 | 749 |
| Percent | 12.5 | 86.3 | 13.5 | 0.2 |
| All holder | 504922 | 503327 | 144885 | 6723 |
| Average area per holder | 0.84 | 0.73 | 0.39 | 0.11 |
| NORTH SHEWA ZONE | | | | |
| All area in hectare | 436596 | 368812 | 58962 | 8822 |
| Percent | 12.9 | 84.5 | 13.5 | 2.0 |
| All holder | 348687 | 340711 | 106902 | 29942 |
| Average area per holder | 1.25 | 1.08 | 0.55 | 0.29 |

Summary Table IV.7(Continued)

Summary Table IV.7 (Continued)

| Items | All Number | Type of Land Tenure Systems | | |
|-------------------------------|------------|-----------------------------|-------------|--------------|
| | | Land Owned | Land Rented | Other Tenure |
| EAST GOJAM ZONE | | | | |
| All area in hectare | 473263 | 374309 | 92983 | 5971 |
| Percent | 13.9 | 79.1 | 19.7 | 1.3 |
| All holder | 390610 | 382535 | 157436 | 31322 |
| Average area per holder | 1.21 | 0.98 | 0.59 | 0.19 |
| WEST GOJAM ZONE | | | | |
| All area in hectare | 471867 | 389187 | 80540 | 2140 |
| Percent | 13.9 | 82.5 | 17.1 | 0.5 |
| All holder | 383677 | 381004 | 143235 | 9822 |
| Average area per holder | 1.23 | 1.02 | 0.56 | 0.22 |
| WAG HAMRA ZONE | | | | |
| All area in hectare | 70895 | 53068 | 17654 | 173 |
| Percent | 2.1 | 74.9 | 24.9 | 0.2 |
| All holder | 78697 | 77631 | 31867 | 1574 |
| Average area per holder | 0.9 | 0.68 | 0.55 | 0.11 |
| AWI ZONE | | | | |
| All area in hectare | 227247 | 169637 | 57004 | 606 |
| Percent | 6.7 | 74.7 | 25.1 | 0.3 |
| All holder | 161247 | 159567 | 71016 | 4332 |
| Average area per holder | 1.41 | 1.06 | 0.8 | 0.14 |
| OROMIA ZONE | | | | |
| All area in hectare | 52020 | 44667 | 6769 | 584 |
| Percent | 1.5 | 85.9 | 13.0 | 1.1 |
| All holder | 76205 | 75391 | 13454 | 3045 |
| Average area per holder | 0.68 | 0.59 | 0.5 | 0.19 |
| BAHIR DAR SPECIAL ZONE | | | | |
| All area in hectare | 690 | 591 | 99 | * |
| Percent | 0.02 | 85.7 | 14.4 | * |
| All holder | 1648 | 1609 | 170 | * |
| Average area per holder | 0.42 | 0.37 | 0.58 | * |

Note: Holders that reported different type of land tenure systems should not be summed up to get the total number of holders since these holders are not mutually exclusive in each tenure systems.

**Statistical Tables Presenting Results At
Zone and Wereda Levels**

TABLE 4.1 NUMBER OF AGRICULTURAL HOLDERS BY TYPE AND SIZE OF HOLDING

BOTH RURAL AND URBAN HOLDINGS

| TYPE OF HOLDING | All Number | Number of holders by size of holdings (In hectares) | | | | | | |
|--------------------|------------|--|------------|-------------|-------------|-------------|-----------|---------|
| | | Under 0.10 | 0.1 - 0.50 | 0.51 - 1.00 | 1.01 - 2.00 | 2.01 - 5.00 | 5.01 - 10 | Over 10 |
| All | 3091017 | 234792 | 680976 | 796725 | 942281 | 421024 | 14050 | 1169 |
| Crop Only | 622870 | 84947 | 232348 | 156313 | 119272 | 29207 | 650 | * |
| Livestock Only | 84687 | 75158 | 7423 | 1565 | 377 | 138 | * | - |
| Crop and Livestock | 2383460 | 74688 | 441205 | 638846 | 822631 | 391680 | 13374 | 1036 |

TABLE 4.1.1 RURAL HOLDINGS

| TYPE OF HOLDING | All Number | Number of holders by size of holdings (In hectares) | | | | | | |
|--------------------|------------|--|------------|-------------|-------------|-------------|-----------|---------|
| | | Under 0.10 | 0.1 - 0.50 | 0.51 - 1.00 | 1.01 - 2.00 | 2.01 - 5.00 | 5.01 - 10 | Over 10 |
| All | 3058379 | 227389 | 670091 | 789344 | 937661 | 419046 | 13704 | 1144 |
| Crop Only | 614422 | 83114 | 228394 | 154580 | 118598 | 28987 | 614 | * |
| Livestock Only | 84687 | 75158 | 7423 | 1565 | 377 | 138 | * | - |
| Crop and Livestock | 2359270 | 69117 | 434275 | 633199 | 818685 | 389921 | 13063 | 1010 |

TABLE 4.1.2 URBAN HOLDINGS

| TYPE OF HOLDING | All Number | Number of holders by size of holdings (In hectares) | | | | | | |
|--------------------|------------|--|------------|-------------|-------------|-------------|-----------|---------|
| | | Under 0.10 | 0.1 - 0.50 | 0.51 - 1.00 | 1.01 - 2.00 | 2.01 - 5.00 | 5.01 - 10 | Over 10 |
| All | 32639 | 7404 | 10885 | 7380 | 4620 | 1978 | 346 | 26 |
| Crop Only | 8449 | 1833 | 3954 | 1733 | 674 | 219 | * | - |
| Crop and Livestock | 24190 | 5571 | 6930 | 5648 | 3946 | 1759 | 311 | 26 |

TABLE 4.2. NUMBER OF AGRICULTURAL HOLDERS UNDER ALL HOLDINGS BY GEOGRAPHIC AREA AND SIZE OF HOLDING

| BOTH RURAL AND URBAN HOLDINGS | | | | | | | | |
|-------------------------------|------------|--|------------|-------------|-------------|-------------|-----------|---------|
| Geographic Area | All Number | Number of holders under all holdings by size of holding (In hectares) | | | | | | |
| | | Under 0.10 | 0.1 - 0.50 | 0.51 - 1.00 | 1.01 – 2.00 | 2.01 – 5.00 | 5.01 - 10 | Over 10 |
| Amhara Region | 3091017 | 234792 | 680976 | 796725 | 942281 | 421024 | 14050 | 1169 |
| North Gonder Zone | 442200 | 33858 | 77515 | 102441 | 142297 | 80501 | 4964 | 623 |
| Addi Arkay | 24909 | 1358 | 9995 | 7381 | 4980 | 1193 | * | - |
| Beyeda | 17574 | 1264 | 7607 | 4645 | 3610 | 449 | - | - |
| Janamora | 29917 | 1368 | 6056 | 9513 | 9313 | 3665 | * | - |
| Debark | 22263 | 1131 | 6110 | 7574 | 5113 | 2146 | * | - |
| Dabat | 25892 | 2225 | 4713 | 6577 | 8269 | 3965 | * | - |
| Sanja | 26539 | 2549 | 7178 | 8369 | 5692 | 2390 | 362 | - |
| Lay Armacheho | 25527 | 1518 | 4681 | 7273 | 9332 | 2723 | - | - |
| Wegera | 38790 | 2376 | 4956 | 8368 | 15708 | 6934 | 448 | - |
| Gonder Zuria | 40253 | 4648 | 4115 | 7873 | 14052 | 9480 | * | - |
| Dembia | 41913 | 2131 | 5365 | 8596 | 16804 | 9013 | - | 4 |
| Chilga | 33624 | 2482 | 3510 | 5755 | 12630 | 8319 | 684 | * |
| Metema | 11283 | 1105 | 748 | 1540 | 2903 | 3869 | 895 | * |
| Quara | 9899 | 1198 | 1762 | 2259 | 2750 | 1574 | * | 88 |
| Alefa | 46683 | 4400 | 6715 | 8810 | 14283 | 10943 | * | * |
| Belesa | 46622 | 3769 | 3909 | 7885 | 16824 | 13816 | 420 | - |
| Gonder | 512 | 337 | 95 | 23 | 33 | 24 | - | - |
| South Gonder Zone | 385966 | 25541 | 77759 | 102310 | 132466 | 47121 | 767 | * |
| Ebinat | 42505 | 3039 | 10219 | 10914 | 13860 | 4473 | - | - |
| Kemkem | 31924 | 2613 | 5235 | 8379 | 12108 | 3590 | - | - |
| Fogera | 41400 | 2542 | 6350 | 7138 | 14548 | 10515 | 307 | - |
| Farta | 49502 | 3275 | 10751 | 15608 | 16471 | 3242 | * | * |
| Lay Gayint | 39505 | 2536 | 15634 | 13886 | 6984 | 465 | - | - |
| Tach Gayint | 20874 | 1214 | 5019 | 7528 | 5722 | 1391 | * | - |
| Simada | 47809 | 2994 | 10072 | 12278 | 17496 | 4969 | - | - |
| Estie | 66805 | 3911 | 7807 | 15999 | 28033 | 10952 | * | - |
| Dera | 45497 | 3310 | 6651 | 10569 | 17244 | 7522 | * | - |
| Debre Tabor | 144 | 108 | 20 | 11 | 1 | * | * | - |
| North Wollo Zone | 317158 | 25195 | 107897 | 92843 | 73398 | 17232 | 590 | * |
| Bugna | 47862 | 3764 | 16205 | 13439 | 12139 | 2169 | * | - |
| Kobo | 45262 | 4746 | 14435 | 13520 | 9733 | 2719 | * | - |
| Gidan | 35636 | 3008 | 16079 | 10670 | 5153 | 726 | - | - |
| Meket | 48481 | 2637 | 11580 | 13998 | 14657 | 5309 | * | * |
| Wadla | 27235 | 432 | 4434 | 10168 | 9600 | 2569 | * | - |
| Dawuntna Delanta | 36500 | 1481 | 10132 | 11579 | 10658 | 2650 | - | - |
| Guba Lafto | 35785 | 2571 | 18887 | 9912 | 4068 | * | - | - |
| Habru | 40310 | 6536 | 16086 | 9549 | 7389 | 742 | 8 | - |
| Woldiya | 86 | 19 | 58 | 8 | - | 1 | - | - |

TABLE 4.2 (CONTINUED)

| Geographic Area | All Number | Number of holders under all holdings by size of holding (In hectares) | | | | | | |
|-------------------|------------|--|------------|-------------|-------------|-------------|-----------|---------|
| | | Under 0.10 | 0.1 - 0.50 | 0.51 - 1.00 | 1.01 – 2.00 | 2.01 – 5.00 | 5.01 - 10 | Over 10 |
| South Wollo Zone | 504922 | 29040 | 154687 | 164514 | 126380 | 29808 | 492 | - |
| Mekdela | 32062 | 1832 | 10448 | 11115 | 7917 | 750 | - | - |
| Tenta | 36312 | 1442 | 9248 | 12439 | 11413 | 1770 | - | - |
| Kuta Ber | 22139 | 624 | 9634 | 8802 | 2755 | 324 | - | - |
| Ambasel | 26720 | 2404 | 10357 | 8591 | 4740 | 628 | - | - |
| Tehuladere | 24507 | 2167 | 11683 | 7537 | 2291 | 830 | - | - |
| Wera Babu | 21807 | 2357 | 12198 | 5005 | 1788 | 458 | - | - |
| Kalu | 40039 | 3346 | 20166 | 10177 | 5710 | 637 | * | - |
| Dessie Zuria | 66215 | 2342 | 18505 | 24885 | 17348 | 3034 | * | - |
| Legambo | 36761 | 1512 | 9004 | 14281 | 10247 | 1717 | - | - |
| Sayint | 46002 | 3315 | 13415 | 17205 | 9513 | 2486 | * | - |
| Debresina | 37345 | 1562 | 11385 | 12742 | 10344 | 1259 | * | - |
| Kelala | 30793 | 1481 | 4535 | 8091 | 10877 | 5726 | * | - |
| Jama | 26083 | 1688 | 3926 | 5423 | 9016 | 5845 | * | - |
| Wera Ilu | 30388 | 850 | 4957 | 10253 | 12009 | 2320 | - | - |
| Wegdi | 27292 | 1811 | 5095 | 7950 | 10413 | 2023 | - | - |
| Kombolcha | 243 | 166 | 67 | 8 | 1 | - | - | - |
| Dessie | 214 | 141 | 63 | 9 | - | * | - | - |
| North Shewa | 348687 | 19589 | 64862 | 88989 | 111248 | 61266 | 2632 | 101 |
| MidanaWeremo | 17238 | 1420 | 2974 | 4412 | 5729 | 2610 | * | - |
| Merhabete | 23045 | 771 | 3271 | 5662 | 9520 | 3794 | * | - |
| Insarona Wayu | 25161 | 1011 | 3503 | 4662 | 7424 | 7963 | 571 | * |
| Moretna Jiru | 17722 | 328 | 2027 | 4297 | 7639 | 3430 | * | - |
| Gera Keya | 28350 | 1553 | 6197 | 7108 | 8366 | 5055 | * | - |
| Gishie | 11890 | 482 | 1737 | 3162 | 3875 | 2588 | * | - |
| Antsokiya Gemza | 13889 | 2220 | 5906 | 3726 | 1923 | 114 | - | - |
| Efratana Gidim | 19926 | 2421 | 6529 | 6875 | 3761 | 340 | 1 | - |
| Lalo Midir | 24798 | 1346 | 3818 | 6234 | 9201 | 4134 | * | - |
| Mojana Wadera | 15176 | 414 | 2601 | 4429 | 5008 | 2704 | * | - |
| Tarma Ber | 17533 | 1255 | 3243 | 4948 | 6435 | 1630 | * | - |
| Kewet | 21455 | 2000 | 4113 | 6055 | 7019 | 2204 | * | * |
| Asagirt | 9775 | 355 | 1499 | 2809 | 2908 | 2098 | 106 | - |
| AngolalanaTera | 15428 | 506 | 1907 | 2579 | 4293 | 5321 | 784 | * |
| Ankober | 16225 | 1008 | 5622 | 5333 | 3692 | 569 | - | - |
| Hagere Mariam | 10811 | 300 | 1034 | 2058 | 3851 | 3359 | 209 | - |
| Berehet | 5505 | 117 | 1362 | 1840 | 1582 | 572 | 31 | - |
| Minjarna Shenkora | 23442 | 941 | 2698 | 4724 | 7314 | 7320 | 446 | - |
| Debre Berhan | 234 | 136 | 47 | 27 | 20 | * | - | - |
| Basona Werana | 31085 | 1004 | 4774 | 8050 | 11691 | 5458 | * | - |

TABLE 4.2 (CONTINUED)

| Geographic Area | All Number | Number of holders under all holdings by size of holding (In hectares) | | | | | | |
|--------------------------|------------|--|------------|-------------|-------------|-------------|-----------|---------|
| | | Under 0.10 | 0.1 - 0.50 | 0.51 - 1.00 | 1.01 – 2.00 | 2.01 – 5.00 | 5.01 - 10 | Over 10 |
| East Gojam Zone | 390610 | 31914 | 62229 | 91911 | 136497 | 66720 | 995 | * |
| Bibugn | 20913 | 930 | 2964 | 5330 | 8338 | 3290 | * | - |
| Hulet Ej Enesie | 44443 | 3657 | 6356 | 14353 | 16665 | 3282 | * | - |
| Goncha Siso Enesie | 27583 | 1939 | 5454 | 7382 | 8987 | 3821 | - | - |
| Enebsie Sar Midir | 26873 | 1631 | 7056 | 8764 | 7840 | 1583 | - | - |
| Enarj Enawuga | 32299 | 2492 | 4460 | 7747 | 13126 | 4473 | * | - |
| Enemay | 27651 | 3255 | 2218 | 4487 | 11054 | 6564 | * | - |
| Debay Telatgin | 24443 | 2441 | 4527 | 4681 | 8016 | 4779 | - | - |
| Machakel | 39874 | 2287 | 5150 | 6420 | 11466 | 14152 | 400 | - |
| Gozamin | 45746 | 4740 | 7634 | 11636 | 14518 | 7073 | * | - |
| Baso Liben | 26900 | 1576 | 6122 | 6664 | 8953 | 3586 | - | - |
| Awabel | 33115 | 2554 | 4184 | 6660 | 12892 | 6678 | * | - |
| Dejen | 20628 | 1420 | 3172 | 3567 | 8285 | 4183 | - | - |
| Shebel Berenta | 19641 | 2577 | 2885 | 4197 | 6352 | 3249 | * | * |
| Debre Markos | 501 | 415 | 46 | 25 | * | * | - | - |
| West Gojam Zone | 383677 | 36172 | 63738 | 80220 | 132225 | 69908 | 1414 | 1 |
| Achefer | 50521 | 5984 | 7429 | 8155 | 17081 | 11660 | * | - |
| Bahir Dar Zuria | 46353 | 4814 | 7700 | 8137 | 18171 | 7532 | - | - |
| Yilmana Densa | 54798 | 3037 | 9746 | 13108 | 22242 | 6597 | * | - |
| Merawi | 50618 | 6941 | 9107 | 6844 | 16728 | 10939 | * | - |
| Sekela | 27144 | 2156 | 6116 | 8313 | 8594 | 1928 | * | - |
| Quarit | 29177 | 1764 | 4949 | 8964 | 10355 | 3111 | * | - |
| Dega Damot | 29724 | 2437 | 5859 | 11205 | 8969 | 1253 | - | - |
| Dembecha | 22619 | 1739 | 2377 | 2850 | 7350 | 8035 | 269 | - |
| Jabi Tehnan | 35499 | 3201 | 5768 | 7885 | 11121 | 7430 | * | 1 |
| Bure Wemberma | 37223 | 4100 | 4688 | 4760 | 11613 | 11424 | 638 | - |
| Wag Hamra Zone | 78697 | 6156 | 18027 | 25279 | 24215 | 5003 | * | - |
| Zikuala | 13980 | 868 | 3290 | 4455 | 4093 | 1256 | * | - |
| Sekota | 35477 | 2622 | 6600 | 11978 | 12059 | 2218 | - | - |
| Dehana | 29240 | 2666 | 8137 | 8845 | 8063 | 1529 | - | - |
| Awi Zone | 161247 | 15356 | 26925 | 28242 | 48462 | 40102 | 2068 | * |
| Dangela | 36233 | 3353 | 5137 | 4751 | 9493 | 12681 | 727 | * |
| Banja | 27846 | 3221 | 4044 | 5941 | 10534 | 3980 | * | - |
| Ankesha | 39994 | 5015 | 8367 | 7677 | 12674 | 6105 | * | - |
| Guangua | 32953 | 2219 | 5478 | 4306 | 7725 | 12229 | 995 | 1 |
| Fageta Lekoma | 24221 | 1548 | 3899 | 5566 | 8035 | 5106 | * | - |
| Oromia Zone | 76205 | 10979 | 27020 | 19858 | 14949 | 3293 | * | - |
| ChefeGolana Dawerahimedo | 31204 | 4953 | 10840 | 5972 | 7391 | 1964 | * | - |
| Bati | 16717 | 1350 | 6404 | 5214 | 3058 | 669 | * | - |
| Jile Timuga | 13019 | 2118 | 4286 | 4160 | 2047 | 407 | - | - |
| Artuma Fursi | 15266 | 2558 | 5489 | 4511 | 2454 | 253 | - | - |
| Bahir Dar Special Zone | 1648 | 992 | 318 | 119 | 142 | 69 | * | * |
| Bahirdar | 1648 | 992 | 318 | 119 | 142 | 69 | * | * |

TABLE 4.2.1 RURAL HOLDINGS

| Geographic Area | All Number | Number of holders under all holdings by size of holding (In hectares) | | | | | | |
|-------------------|------------|--|------------|-------------|-------------|-------------|-----------|---------|
| | | Under 0.10 | 0.1 - 0.50 | 0.51 - 1.00 | 1.01 – 2.00 | 2.01 – 5.00 | 5.01 - 10 | Over 10 |
| Amhara Region | 3058379 | 227389 | 670091 | 789344 | 937661 | 419046 | 13704 | 1144 |
| North Gonder Zone | 437155 | 32749 | 76653 | 101417 | 141359 | 79673 | 4694 | 609 |
| Addi Arkay | 24573 | 1347 | 9876 | 7269 | 4905 | 1176 | - | - |
| Beyeda | 17513 | 1264 | 7581 | 4623 | 3600 | 446 | - | - |
| Janamora | 29846 | 1338 | 6054 | 9508 | 9302 | 3645 | - | - |
| Debark | 22121 | 1086 | 6054 | 7545 | 5103 | 2143 | * | - |
| Dabat | 25648 | 2207 | 4641 | 6493 | 8215 | 3952 | * | - |
| Sanja | 25659 | 2163 | 7114 | 8241 | 5687 | 2248 | 207 | - |
| Lay Armacheho | 25478 | 1512 | 4660 | 7257 | 9329 | 2720 | - | - |
| Wegera | 38453 | 2367 | 4851 | 8256 | 15616 | 6916 | 448 | - |
| Gonder Zuria | 40054 | 4606 | 4069 | 7819 | 14003 | 9472 | * | - |
| Dembia | 41617 | 2108 | 5289 | 8517 | 16731 | 8973 | - | - |
| Chilga | 33544 | 2477 | 3483 | 5732 | 12617 | 8311 | 680 | * |
| Metema | 10303 | 941 | 683 | 1429 | 2693 | 3533 | 812 | * |
| Quara | 9897 | 1196 | 1762 | 2259 | 2750 | 1574 | * | 88 |
| Alefa | 46241 | 4390 | 6655 | 8677 | 14102 | 10887 | * | * |
| Belesa | 46208 | 3749 | 3883 | 7793 | 16708 | 13677 | 399 | - |
| South Gonder Zone | 383566 | 25053 | 76989 | 101702 | 132070 | 46992 | 761 | - |
| Ebinat | 42469 | 3022 | 10210 | 10910 | 13855 | 4472 | - | - |
| Kemkem | 31690 | 2527 | 5162 | 8343 | 12078 | 3580 | - | - |
| Fogera | 41073 | 2469 | 6283 | 7092 | 14446 | 10475 | 307 | - |
| Farta | 49344 | 3273 | 10680 | 15539 | 16467 | 3235 | * | - |
| Lay Gayint | 38995 | 2501 | 15386 | 13706 | 6947 | 456 | - | - |
| Tach Gayint | 20785 | 1190 | 4982 | 7503 | 5722 | 1389 | - | - |
| Simada | 47649 | 2979 | 10034 | 12229 | 17455 | 4952 | - | - |
| Estie | 66500 | 3869 | 7718 | 15916 | 27956 | 10939 | * | - |
| Dera | 45061 | 3223 | 6535 | 10465 | 17145 | 7494 | * | - |
| North Wollo Zone | 313158 | 24760 | 106263 | 91659 | 72769 | 17134 | 574 | - |
| Bugna | 47657 | 3762 | 16119 | 13365 | 12107 | 2160 | * | - |
| Kobo | 43487 | 4658 | 13991 | 12848 | 9232 | 2654 | * | - |
| Gidan | 35059 | 2976 | 15666 | 10567 | 5131 | 718 | - | - |
| Meket | 48353 | 2637 | 11506 | 13965 | 14648 | 5304 | * | - |
| Wadla | 26925 | 417 | 4303 | 10037 | 9570 | 2566 | * | - |
| Dawuntna Delanta | 36234 | 1375 | 10024 | 11531 | 10654 | 2650 | - | - |
| Guba Lafto | 35785 | 2571 | 18887 | 9912 | 4068 | * | - | - |
| Habru | 39659 | 6363 | 15766 | 9434 | 7359 | 736 | - | - |

TABLE 4.2.1 (CONTINUED)

| Geographic Area | All Number | Number of holders under all holdings by size of holding (In hectares) | | | | | | |
|-------------------|------------|--|------------|-------------|-------------|-------------|-----------|---------|
| | | Under 0.10 | 0.1 - 0.50 | 0.51 - 1.00 | 1.01 – 2.00 | 2.01 – 5.00 | 5.01 - 10 | Over 10 |
| South Wollo Zone | 499311 | 28013 | 151647 | 163341 | 126065 | 29757 | 489 | - |
| Mekdela | 31502 | 1688 | 10065 | 11095 | 7904 | 750 | - | - |
| Tenta | 35702 | 1408 | 8782 | 12334 | 11408 | 1770 | - | - |
| Kuta Ber | 21893 | 621 | 9485 | 8716 | 2750 | 321 | - | - |
| Ambasel | 26506 | 2330 | 10245 | 8572 | 4731 | 628 | - | - |
| Tehuladere | 23835 | 1993 | 11334 | 7402 | 2276 | 830 | - | - |
| Wera Babu | 21458 | 2300 | 11936 | 4977 | 1786 | 458 | - | - |
| Kalu | 39348 | 3290 | 19796 | 9979 | 5651 | 633 | - | - |
| Dessie Zuria | 65944 | 2290 | 18377 | 24812 | 17330 | 3034 | * | - |
| Legambo | 36247 | 1482 | 8727 | 14106 | 10216 | 1717 | - | - |
| Sayint | 45939 | 3285 | 13392 | 17197 | 9513 | 2484 | * | - |
| Debresina | 37194 | 1530 | 11294 | 12721 | 10338 | 1259 | * | - |
| Kelala | 30616 | 1477 | 4491 | 8034 | 10820 | 5711 | * | - |
| Jama | 25900 | 1678 | 3876 | 5350 | 8985 | 5827 | * | - |
| Wera Ilu | 30052 | 840 | 4792 | 10142 | 11963 | 2315 | - | - |
| Wegdi | 27174 | 1800 | 5056 | 7904 | 10393 | 2021 | - | - |
| North Shewa Zone | 343287 | 19017 | 63152 | 87290 | 110187 | 60930 | 2610 | 101 |
| MidanaWeremo | 16887 | 1385 | 2901 | 4337 | 5639 | 2541 | * | - |
| Merhabete | 22610 | 732 | 3149 | 5486 | 9439 | 3777 | * | - |
| Insarona Wayu | 24912 | 1003 | 3481 | 4556 | 7330 | 7942 | 571 | * |
| Moretna Jiru | 17289 | 327 | 1937 | 4158 | 7502 | 3366 | - | - |
| Gera Keya | 28175 | 1551 | 6094 | 7059 | 8348 | 5052 | * | - |
| Gishie | 11832 | 477 | 1709 | 3154 | 3867 | 2578 | * | - |
| Antsokiya Gemza | 13199 | 2173 | 5606 | 3459 | 1851 | 110 | - | - |
| Efratana Gidim | 19087 | 2327 | 6218 | 6581 | 3636 | 326 | - | - |
| Lalo Midir | 24625 | 1334 | 3745 | 6179 | 9168 | 4134 | * | - |
| Mojana Wadera | 15078 | 399 | 2573 | 4377 | 5005 | 2704 | * | - |
| Tarma Ber | 17216 | 1180 | 3068 | 4893 | 6423 | 1630 | * | - |
| Kewet | 20992 | 1944 | 3970 | 5896 | 6918 | 2201 | * | * |
| Asagirt | 9709 | 350 | 1479 | 2788 | 2891 | 2096 | 106 | - |
| AngolalanaTera | 15334 | 503 | 1902 | 2545 | 4260 | 5304 | 781 | * |
| Ankober | 16031 | 986 | 5532 | 5279 | 3667 | 568 | - | - |
| Hagere Mariam | 10738 | 300 | 1021 | 2042 | 3817 | 3348 | 209 | - |
| Berehet | 5437 | 116 | 1352 | 1812 | 1562 | 563 | 31 | - |
| Minjarna Shenkora | 23050 | 925 | 2641 | 4640 | 7175 | 7231 | 438 | - |
| Basona Werana | 31085 | 1004 | 4774 | 8050 | 11691 | 5458 | * | - |

TABLE 4.2 .1 (CONTINUED)

| Geographic Area | All Number | Number of holders under all holdings by size of holding (In hectares) | | | | | | |
|--------------------------|------------|--|------------|-------------|-------------|-------------|-----------|---------|
| | | Under 0.10 | 0.1 - 0.50 | 0.51 - 1.00 | 1.01 – 2.00 | 2.01 – 5.00 | 5.01 - 10 | Over 10 |
| East Gojam Zone | 388596 | 31110 | 61686 | 91530 | 136271 | 66661 | 994 | * |
| Bibugn | 20852 | 930 | 2939 | 5300 | 8332 | 3290 | * | - |
| Hulet Ej Enesie | 44260 | 3611 | 6297 | 14314 | 16629 | 3280 | * | - |
| Goncha Siso Enesie | 27469 | 1913 | 5435 | 7330 | 8970 | 3821 | - | - |
| Enebsie Sar Midir | 26608 | 1618 | 6960 | 8678 | 7784 | 1568 | - | - |
| Enarj Enawuga | 32128 | 2424 | 4412 | 7712 | 13113 | 4467 | - | - |
| Enemay | 27556 | 3239 | 2192 | 4455 | 11036 | 6561 | * | - |
| Debay Telatgin | 24407 | 2436 | 4518 | 4675 | 8006 | 4773 | - | - |
| Machakel | 39661 | 2219 | 5031 | 6415 | 11452 | 14144 | 400 | - |
| Gozamin | 45663 | 4713 | 7616 | 11616 | 14507 | 7066 | * | - |
| Baso Liben | 26786 | 1508 | 6101 | 6657 | 8933 | 3586 | - | - |
| Awabel | 33021 | 2551 | 4147 | 6626 | 12873 | 6676 | * | - |
| Dejen | 20567 | 1382 | 3156 | 3560 | 8285 | 4183 | - | - |
| Shebel Berenta | 19618 | 2567 | 2881 | 4191 | 6350 | 3248 | * | * |
| West Gojam Zone | 380595 | 35307 | 62686 | 79691 | 131814 | 69694 | 1403 | - |
| Achefer | 49946 | 5924 | 7262 | 8071 | 16926 | 11558 | * | - |
| Bahir Dar Zuria | 46122 | 4739 | 7598 | 8109 | 18153 | 7522 | - | - |
| Yilmana Densa | 54606 | 2989 | 9677 | 13060 | 22218 | 6593 | * | - |
| Merawi | 50395 | 6819 | 9061 | 6817 | 16717 | 10921 | * | - |
| Sekela | 27092 | 2130 | 6095 | 8310 | 8591 | 1928 | * | - |
| Quarit | 29131 | 1764 | 4930 | 8949 | 10345 | 3110 | * | - |
| Dega Damot | 29695 | 2421 | 5848 | 11204 | 8968 | 1253 | - | - |
| Dembecha | 22294 | 1678 | 2249 | 2766 | 7310 | 8022 | 269 | - |
| Jabi Tehnan | 34581 | 2915 | 5369 | 7739 | 11061 | 7406 | * | - |
| Bure Wemberma | 36734 | 3928 | 4597 | 4666 | 11526 | 11380 | 636 | - |
| Wag Hamra Zone | 78253 | 6136 | 17925 | 25124 | 24086 | 4964 | * | - |
| Zikuala | 13908 | 868 | 3288 | 4439 | 4057 | 1240 | * | - |
| Sekota | 35221 | 2602 | 6534 | 11886 | 11997 | 2202 | - | - |
| Dehana | 29123 | 2666 | 8104 | 8799 | 8032 | 1522 | - | - |
| Awi Zone | 159188 | 14437 | 26444 | 27995 | 48207 | 39956 | 2059 | * |
| Dangela | 35597 | 2984 | 5028 | 4707 | 9428 | 12636 | 723 | * |
| Banja | 27619 | 3106 | 3979 | 5916 | 10518 | 3976 | * | - |
| Ankesha | 39695 | 4954 | 8290 | 7596 | 12638 | 6066 | * | - |
| Guangua | 32173 | 1897 | 5274 | 4235 | 7598 | 12177 | 993 | - |
| Fageta Lekoma | 24103 | 1498 | 3872 | 5541 | 8025 | 5101 | * | - |
| Oromia Zone | 75270 | 10807 | 26646 | 19597 | 14834 | 3284 | * | - |
| Chefegolana Dawerahimedo | 30922 | 4848 | 10748 | 5918 | 7366 | 1960 | * | - |
| Bati | 16595 | 1321 | 6337 | 5194 | 3054 | 669 | * | - |
| Jile Timuga | 12841 | 2099 | 4187 | 4109 | 2039 | 407 | - | - |
| Artuma Fursi | 14912 | 2539 | 5374 | 4376 | 2375 | 247 | - | - |

TABLE 4.2.2 URBAN HOLDINGS

| Geographic Area | All Number | Number of holders under all holdings by size of holding (In hectares) | | | | | | |
|-------------------|------------|--|------------|-------------|-------------|-------------|-----------|---------|
| | | Under 0.10 | 0.1 - 0.50 | 0.51 - 1.00 | 1.01 – 2.00 | 2.01 – 5.00 | 5.01 - 10 | Over 10 |
| Amhara Region | 32639 | 7404 | 10885 | 7380 | 4620 | 1978 | 346 | 26 |
| North Gonder Zone | 5045 | 1108 | 862 | 1024 | 939 | 828 | 271 | 14 |
| Addi Arkay | 336 | 11 | 119 | 112 | 75 | 17 | * | - |
| Beyeda | 62 | - | 27 | 22 | 10 | 2 | - | - |
| Janamora | 71 | 30 | 3 | 6 | 11 | 20 | * | - |
| Debark | 142 | 45 | 56 | 28 | 10 | 2 | - | - |
| Dabat | 243 | 18 | 72 | 83 | 54 | 14 | * | - |
| Sanja | 880 | 386 | 64 | 128 | * | 142 | 155 | - |
| Lay Armacheho | 49 | 5 | 21 | 16 | 4 | 3 | - | - |
| Wegera | 337 | 9 | 105 | 113 | 92 | 17 | - | - |
| Gonder Zuria | 199 | 42 | 45 | 54 | 50 | 8 | - | - |
| Dembia | 296 | 24 | 77 | 79 | 73 | 40 | - | 4 |
| Chilga | 80 | 5 | 27 | 23 | 14 | 9 | * | - |
| Metema | 980 | 164 | 65 | 112 | 210 | 335 | 83 | 10 |
| Quara | 2 | 2 | - | - | - | - | - | - |
| Alefa | 442 | 11 | 61 | 133 | 181 | 56 | - | - |
| Belesa | 414 | 20 | 26 | 92 | 116 | 139 | 21 | - |
| Gonder | 512 | 337 | 95 | 23 | 33 | 24 | - | - |
| South Gonder Zone | 2400 | 489 | 770 | 608 | 397 | 129 | 6 | * |
| Ebinat | 37 | 17 | 9 | 4 | 6 | 1 | - | - |
| Kemkem | 234 | 85 | 73 | 36 | 30 | 9 | - | - |
| Fogera | 328 | 73 | 67 | 46 | 102 | 40 | - | - |
| Farta | 158 | 2 | 71 | 70 | * | 7 | * | * |
| Lay Gayint | 509 | 35 | 248 | 180 | 37 | 9 | - | - |
| Tach Gayint | 89 | 24 | 37 | 25 | - | * | * | - |
| Simada | 160 | 15 | 39 | 49 | 41 | 17 | - | - |
| Estie | 305 | 42 | 89 | 83 | 78 | 13 | - | - |
| Dera | 436 | 87 | 116 | 104 | 100 | 29 | - | - |
| Debre Tabor | 144 | 108 | 20 | 11 | 1 | * | * | - |
| North Wollo Zone | 3999 | 435 | 1634 | 1184 | 629 | 99 | 16 | * |
| Bugna | 204 | 2 | 86 | 74 | 32 | 10 | - | - |
| Kobo | 1775 | 88 | 444 | 672 | 501 | 65 | * | - |
| Gidan | 577 | 32 | 412 | 102 | 23 | * | - | - |
| Meket | 128 | - | 75 | 33 | 9 | * | * | * |
| Wadla | 311 | * | 131 | 131 | 30 | * | - | - |
| Dawuntna Delanta | 267 | 106 | 107 | 49 | 5 | - | - | - |
| Habru | 651 | 173 | 320 | 114 | 30 | 6 | 8 | - |
| Woldiya | 86 | 19 | 58 | 8 | - | 1 | - | - |

TABLE 4.2.2 (CONTINUED)

| Geographic Area | All Number | Number of holders under all holdings by size of holding (In hectares) | | | | | | |
|-------------------|------------|--|------------|-------------|-------------|-------------|-----------|---------|
| | | Under 0.10 | 0.1 - 0.50 | 0.51 - 1.00 | 1.01 – 2.00 | 2.01 – 5.00 | 5.01 - 10 | Over 10 |
| South Wollo Zone | 5611 | 1027 | 3041 | 1173 | 316 | 51 | 3 | - |
| Mekdela | 560 | 144 | 383 | * | * | - | - | - |
| Tenta | 610 | 34 | 467 | 105 | * | - | - | - |
| Kuta Ber | 246 | * | 149 | 86 | * | * | - | - |
| Ambasel | 214 | 74 | 112 | 19 | 9 | - | - | - |
| Tehuladere | 672 | 173 | 349 | 135 | 15 | - | - | - |
| Wera Babu | 349 | 57 | 262 | 28 | * | - | - | - |
| Kalu | 691 | 57 | 371 | 198 | 59 | 5 | * | - |
| Dessie Zuria | 271 | 52 | 128 | 72 | 18 | - | - | - |
| Legambo | 514 | 30 | 277 | 175 | 31 | - | - | - |
| Sayint | 63 | 31 | 23 | 7 | - | * | - | - |
| Debresina | 151 | 32 | 92 | 22 | * | - | - | - |
| Kelala | 176 | * | 44 | 57 | 56 | 15 | - | - |
| Jama | 183 | 10 | 50 | 73 | 31 | 19 | 1 | - |
| Wera Ilu | 336 | 10 | 165 | 111 | 45 | 5 | - | - |
| Wegdi | 118 | 11 | 39 | 47 | 20 | * | - | - |
| Kombolcha | 243 | 166 | 67 | 8 | 1 | - | - | - |
| Dessie | 214 | 141 | 63 | 9 | - | * | - | - |
| North Shewa Zone | 5400 | 572 | 1710 | 1699 | 1061 | 335 | 23 | - |
| MidanaWeremo | 351 | 35 | 73 | 75 | 90 | 68 | * | - |
| Merhabete | 434 | 39 | 122 | 175 | 81 | 17 | - | - |
| Insarona Wayu | 249 | 7 | 22 | 106 | 93 | 21 | - | - |
| Moretna Jiru | 433 | * | 90 | 139 | 138 | 64 | * | - |
| Gera Keya | 176 | * | 103 | 49 | 18 | * | - | - |
| Gishie | 58 | 5 | 28 | 8 | 8 | 9 | - | - |
| Antsokiya Gemza | 690 | 46 | 300 | 268 | 72 | * | - | - |
| Efratana Gidim | 839 | 94 | 311 | 294 | 125 | 14 | 1 | - |
| Lalo Midir | 173 | 12 | 73 | 55 | 33 | - | - | - |
| Mojana Wadera | 98 | 15 | 28 | 51 | * | - | - | - |
| Tarma Ber | 317 | 75 | 175 | 55 | 12 | - | - | - |
| Kewet | 462 | 56 | 143 | 160 | 100 | * | - | - |
| Asagirt | 66 | * | 20 | 22 | 17 | * | - | - |
| AngolalanaTera | 94 | * | * | 33 | 33 | 17 | 3 | - |
| Ankober | 194 | 22 | 90 | 55 | 25 | 1 | - | - |
| Hagere Mariam | 73 | - | 13 | 16 | 34 | 10 | - | - |
| Berehet | 68 | 1 | 10 | 28 | 20 | 9 | - | - |
| Minjarna Shenkora | 392 | 16 | 57 | 84 | 139 | 89 | 7 | - |
| Debre Berhan | 234 | 136 | 47 | 27 | 20 | * | - | - |

TABLE 4.2 .2 (CONTINUED)

| Geographic Area | All Number | Number of holders under all holdings by size of holding (In hectares) | | | | | | |
|----------------------------|------------|--|------------|-------------|-------------|-------------|-----------|---------|
| | | Under 0.10 | 0.1 - 0.50 | 0.51 - 1.00 | 1.01 – 2.00 | 2.01 – 5.00 | 5.01 - 10 | Over 10 |
| East Gojam Zone | 2014 | 804 | 543 | 381 | 226 | 59 | * | - |
| Bibugn | 61 | - | 25 | 30 | 6 | - | - | - |
| Hulet Ej Enesie | 183 | 46 | 60 | 39 | 36 | 2 | - | - |
| Goncha Siso Enesie | 114 | 26 | 19 | 53 | 17 | - | - | - |
| Enebsie Sar Midir | 265 | 13 | 96 | 86 | 56 | 15 | - | - |
| Enarj Enawuga | 170 | 68 | 49 | 34 | 13 | 5 | * | - |
| Enemay | 95 | 17 | 26 | 32 | 18 | 3 | - | - |
| Debay Telatgin | 36 | 5 | 10 | 6 | 10 | 6 | - | - |
| Machakel | 213 | 68 | 119 | 4 | 13 | 8 | - | - |
| Gozamin | 82 | 27 | 18 | 20 | 10 | 8 | - | - |
| Baso Liben | 115 | 68 | 21 | * | 19 | - | - | - |
| Awabel | 94 | 4 | 37 | 34 | 18 | * | - | - |
| Dejen | 61 | 38 | 16 | 7 | - | - | - | - |
| Shebel Berenta | 23 | 10 | 4 | 6 | * | * | - | - |
| Debre Markos | 501 | 415 | 46 | 25 | * | * | - | - |
| West Gojam Zone | 3082 | 865 | 1052 | 529 | 411 | 214 | 10 | 1 |
| Achefer | 575 | 60 | 168 | 84 | 155 | 102 | 6 | - |
| Bahir Dar Zuria | 231 | 75 | 102 | 27 | 18 | 9 | - | - |
| Yilmana Densa | 192 | 47 | 69 | 48 | 25 | 3 | - | - |
| Merawi | 223 | 122 | 45 | 27 | 12 | 17 | - | - |
| Sekela | 52 | 26 | 21 | * | * | - | - | - |
| Quarit | 46 | - | 19 | 15 | 11 | 1 | - | - |
| Dega Damot | 29 | 16 | 11 | 1 | 1 | - | - | - |
| Dembecha | 325 | 60 | 128 | 84 | 40 | 13 | - | - |
| Jabi Tehnan | 918 | 286 | 400 | 145 | 60 | 24 | * | 1 |
| Bure Wemberma | 490 | 172 | 91 | 94 | 87 | 44 | * | - |
| Wag Hamra Zone | 445 | 20 | 101 | 155 | 129 | 38 | - | - |
| Zikuala | 71 | - | 2 | 17 | 36 | 17 | - | - |
| Sekota | 256 | 20 | 65 | 92 | 62 | 16 | - | - |
| Dehana | 117 | - | 33 | 47 | 31 | 6 | - | - |
| Awi Zone | 2059 | 919 | 482 | 247 | 256 | 146 | 9 | 1 |
| Dangela | 636 | 370 | 109 | 44 | 65 | 45 | * | - |
| Banja | 226 | 116 | 65 | 25 | 17 | * | - | - |
| Ankesha | 299 | 61 | 77 | 82 | 36 | 40 | * | - |
| Guangua | 780 | 322 | 204 | 71 | 127 | 52 | 2 | 1 |
| Fageta Lekoma | 118 | 51 | 27 | 25 | 11 | * | - | - |
| Oromia Zone | 935 | 173 | 373 | 261 | 115 | 9 | 4 | - |
| Chefegolana Dawerahimedo | 282 | 105 | 92 | 54 | 25 | 4 | * | - |
| Bati | 121 | 29 | 67 | 20 | 4 | - | 2 | - |
| Jile Timuga | 178 | 20 | 100 | 51 | 7 | - | - | - |
| Artuma Fursi | 354 | 19 | 115 | 135 | 79 | * | - | - |
| Bahir Dar Special Zone | 1648 | 992 | 318 | 119 | 142 | 69 | * | * |
| Bahirdar | 1648 | 992 | 318 | 119 | 142 | 69 | * | * |

TABLE 4.3 NUMBER OF AGRICULTURAL HOLDERS UNDER CROP HOLDING BY GEOGRAPHIC AREA
AND SIZE OF HOLDING

BOTH RURAL AND URBAN HOLDINGS

| Geographic Area | All Number | Number of holders under Crop only holdings by size of holding (In hectares) | | | | | | |
|-------------------|---------------|--|------------|-------------|-------------|-------------|-----------|---------|
| | | Under 0.10 | 0.1 - 0.50 | 0.51 - 1.00 | 1.01 – 2.00 | 2.01 – 5.00 | 5.01 - 10 | Over 10 |
| Amhara Region | 622870 | 84947 | 232348 | 156313 | 119272 | 29207 | 650 | * |
| North Gonder Zone | 75456 | 9199 | 25560 | 18264 | 17493 | 4725 | * | * |
| Addi Arkay | 4230 | * | 2863 | 718 | 372 | * | - | - |
| Beyeda | 5265 | 586 | 3193 | 1219 | 268 | - | - | - |
| Janamora | 6259 | 302 | 2469 | 2068 | 1005 | 415 | - | - |
| Debark | 4160 | 231 | 1951 | 1339 | 455 | * | - | - |
| Dabat | 4383 | 568 | 1321 | 1266 | 1021 | 208 | - | - |
| Sanja | 2337 | 487 | 979 | 466 | * | * | * | - |
| Lay Armacheho | 4055 | 684 | 1859 | 829 | 635 | * | - | - |
| Wegera | 6928 | 541 | 1596 | 1701 | 2770 | 321 | - | - |
| Gonder Zuria | 8151 | 1585 | 1911 | 2046 | 2086 | 523 | - | - |
| Dembia | 10111 | 948 | 1896 | 2407 | 3948 | 912 | - | - |
| Chilga | 2880 | 568 | 859 | 614 | 495 | 254 | * | - |
| Metema | 1744 | 183 | 118 | 360 | 486 | 526 | * | - |
| Quara | 1481 | 232 | 252 | 466 | 387 | * | * | * |
| Alefa | 7193 | 383 | 2875 | 1501 | 1850 | 584 | - | - |
| Belesa | 6211 | 1668 | 1399 | 1266 | 1495 | 383 | - | - |
| Gonder | 67 | 46 | 21 | - | - | - | - | - |
| South Gonder Zone | 72251 | 8721 | 29059 | 19723 | 12633 | 2060 | * | - |
| Ebinat | 11484 | 1774 | 4175 | 2482 | 2480 | * | - | - |
| Kemkem | 4359 | 542 | 1775 | 1170 | 754 | * | - | - |
| Fogera | 7645 | 773 | 2976 | 1943 | 1576 | 322 | * | - |
| Farta | 7226 | 1196 | 2924 | 1833 | 1207 | * | - | - |
| Lay Gayint | 8688 | 636 | 5380 | 2241 | 432 | - | - | - |
| Tach Gayint | 6207 | 713 | 2429 | 2219 | 733 | * | - | - |
| Simada | 14421 | 1279 | 5083 | 4773 | 3076 | * | - | - |
| Estie | 5665 | 664 | 1852 | 1509 | 1362 | * | - | - |
| Dera | 6528 | 1125 | 2460 | 1549 | 1015 | * | - | - |
| Debre Tabor | 28 | 19 | * | 5 | - | - | - | - |
| North Wollo Zone | 70809 | 10978 | 35382 | 16270 | 6883 | 1291 | * | - |
| Bugna | 12535 | 1259 | 5862 | 3776 | 1548 | * | - | - |
| Kobo | 10184 | 1414 | 4321 | 2546 | 1495 | * | * | - |
| Gidan | 7070 | 1446 | 4469 | 733 | * | * | - | - |
| Meket | 7157 | 981 | 3502 | 1737 | 600 | * | - | - |
| Wadla | 4854 | * | 1511 | 1987 | 982 | * | - | - |
| Dawuntna Delanta | 6021 | 413 | 3377 | 1608 | 437 | * | - | - |
| Guba Lafto | 8042 | 1148 | 4975 | 1379 | * | - | - | - |
| Habru | 14899 | 4093 | 7335 | 2497 | 920 | * | - | - |
| Woldiya | 49 | 9 | 32 | 7 | - | 1 | - | - |

TABLE 4.3 (CONTINUED)

| Geographic Area | All Number | Number of holders under Crop only holdings by size of holding (In hectares) | | | | | | |
|-------------------|------------|--|------------|-------------|-------------|-------------|-----------|---------|
| | | Under 0.10 | 0.1 - 0.50 | 0.51 - 1.00 | 1.01 – 2.00 | 2.01 – 5.00 | 5.01 - 10 | Over 10 |
| South Wollo Zone | 90912 | 11560 | 45378 | 24090 | 9245 | 638 | 1 | - |
| Mekdela | 6214 | 579 | 3082 | 1786 | 767 | - | - | - |
| Tenta | 5938 | 688 | 3178 | 1559 | 514 | - | - | - |
| Kuta Ber | 1903 | * | 1523 | 242 | * | - | - | - |
| Ambasel | 3999 | 1145 | 1601 | 957 | 262 | * | - | - |
| Tehuladere | 5084 | 1281 | 3170 | 567 | * | - | - | - |
| Wera Babu | 6105 | 1223 | 3844 | 988 | * | - | - | - |
| Kalu | 8845 | 1414 | 5054 | 1665 | 711 | * | - | - |
| Dessie Zuria | 11503 | 1065 | 6384 | 3241 | 712 | * | - | - |
| Legambo | 6437 | 322 | 3109 | 2443 | 562 | - | - | - |
| Sayint | 7290 | 1296 | 3867 | 1520 | * | * | - | - |
| Debresina | 7365 | 619 | 4303 | 1882 | 560 | - | - | - |
| Kelala | 6467 | 610 | 1520 | 2357 | 1753 | * | - | - |
| Jama | 3329 | 286 | 1008 | 1481 | 521 | * | 1 | - |
| Wera Ilu | 4791 | 313 | 1695 | 1590 | 1159 | * | - | - |
| Wegdi | 5575 | 593 | 2022 | 1809 | 1078 | * | - | - |
| Kombolcha | 30 | 20 | 10 | - | - | - | - | - |
| Dessie | 36 | 25 | * | * | - | - | - | - |
| North Shewa Zone | 80947 | 8679 | 25734 | 23668 | 17970 | 4841 | * | - |
| MidanaWeremo | 5702 | 923 | 1500 | 1478 | 1520 | * | - | - |
| Merhabete | 6994 | 461 | 1774 | 2038 | 2186 | 534 | - | - |
| Insarona Wayu | 6537 | 399 | 1474 | 1794 | 1896 | 974 | - | - |
| Moretna Jiru | 5246 | 240 | 1065 | 1581 | 1903 | 457 | - | - |
| Gera Keya | 4524 | 422 | 1860 | 1346 | 820 | * | - | - |
| Gishie | 1410 | 117 | 581 | 570 | 142 | - | - | - |
| Antsokiya Gemza | 5363 | 1230 | 2700 | 998 | 401 | * | - | - |
| Efratana Gidim | 5582 | 1244 | 2370 | 1450 | 512 | * | - | - |
| Lalo Midir | 3741 | 424 | 1170 | 1247 | 811 | * | - | - |
| Mojana Wadera | 3230 | 197 | 1254 | 1268 | 441 | * | - | - |
| Tarma Ber | 3589 | 616 | 1275 | 1095 | 574 | * | - | - |
| Kewet | 5295 | 676 | 1188 | 1635 | 1429 | 367 | - | - |
| Asagirt | 1510 | 116 | 539 | 602 | 182 | 70 | - | - |
| AngolalanaTera | 1881 | 204 | 559 | 622 | 418 | 78 | - | - |
| Ankober | 2844 | 430 | 1497 | 671 | 247 | - | - | - |
| Hagere Mariam | 1724 | 69 | 504 | 543 | 432 | 177 | - | - |
| Berehet | 1288 | 42 | 378 | 381 | 382 | 105 | - | - |
| Minjarna Shenkora | 8591 | 500 | 1965 | 2319 | 2366 | 1385 | * | - |
| Debre Berhan | 29 | 8 | * | * | * | - | - | - |
| Basona Werana | 5868 | 361 | 2072 | 2020 | 1304 | * | - | - |

TABLE 4.3 (CONTINUED)

| Geographic Area | All Number | Number of holders under Crop only holdings by size of holding (In hectares) | | | | | | |
|--------------------------|------------|--|------------|-------------|-------------|-------------|-----------|---------|
| | | Under 0.10 | 0.1 - 0.50 | 0.51 - 1.00 | 1.01 – 2.00 | 2.01 – 5.00 | 5.01 - 10 | Over 10 |
| East Gojam Zone | 92421 | 11935 | 24948 | 24419 | 24855 | 6116 | * | * |
| Bibugn | 3363 | 249 | 1181 | 948 | 787 | 197 | - | - |
| Hulet Ej Enesie | 9399 | 1541 | 1983 | 2794 | 2956 | * | - | - |
| Goncha Siso Enesie | 5686 | 767 | 2473 | 1465 | 899 | * | - | - |
| Enebsie Sar Midir | 8369 | 760 | 3528 | 2495 | 1509 | * | - | - |
| Enarj Enawuga | 9679 | 1006 | 2348 | 2663 | 3145 | 518 | - | - |
| Enemay | 8094 | 1165 | 1074 | 2216 | 2731 | 873 | * | - |
| Debay Telatgin | 4746 | 632 | 1412 | 1447 | 1083 | 171 | - | - |
| Machakel | 5355 | 693 | 1485 | 788 | 1224 | 1165 | - | - |
| Gozamin | 8520 | 1093 | 2241 | 2132 | 2284 | * | - | - |
| Baso Liben | 5477 | 543 | 1986 | 1700 | 1037 | 211 | - | - |
| Awabel | 8901 | 1010 | 2094 | 2236 | 2762 | 798 | - | - |
| Dejen | 7423 | 825 | 1606 | 1762 | 2478 | 752 | - | - |
| Shebel Berenta | 7330 | 1575 | 1532 | 1773 | 1960 | 376 | - | * |
| Debre Markos | 78 | 76 | * | - | - | - | - | - |
| West Gojam Zone | 78104 | 13066 | 23022 | 16044 | 19399 | 6413 | * | - |
| Achefer | 8345 | 2093 | 1800 | 1595 | 2034 | 823 | - | - |
| Bahir Dar Zuria | 8894 | 1708 | 3342 | 1429 | 1868 | 547 | - | - |
| Yilmana Densa | 11877 | 1188 | 4069 | 3121 | 3094 | * | - | - |
| Merawi | 8104 | 2019 | 3265 | 814 | 1580 | 426 | - | - |
| Sekela | 3487 | 371 | 1434 | 969 | 639 | * | * | - |
| Quarit | 7075 | 741 | 1804 | 2260 | 1910 | 360 | - | - |
| Dega Damot | 3645 | 685 | 1235 | 1111 | 576 | * | - | - |
| Dembecha | 5170 | 697 | 1018 | 892 | 1778 | 784 | - | - |
| Jabi Tehnan | 9780 | 1396 | 2856 | 2041 | 2454 | 1033 | - | - |
| Bure Wemberma | 11727 | 2170 | 2198 | 1812 | 3466 | 1960 | * | - |
| Wag Hamra Zone | 16837 | 1991 | 6608 | 4957 | 3048 | 233 | - | - |
| Zikuala | 2097 | 191 | 887 | 619 | 333 | * | - | - |
| Sekota | 7929 | 841 | 2857 | 2607 | 1533 | * | - | - |
| Dehana | 6811 | 959 | 2864 | 1732 | 1182 | * | - | - |
| Awi Zone | 27392 | 4281 | 9138 | 5078 | 6044 | 2709 | * | - |
| Dangela | 6965 | 846 | 1845 | 1166 | 1707 | * | * | - |
| Banja | 2546 | 470 | 1111 | 624 | 342 | - | - | - |
| Ankesha | 10156 | 1885 | 3665 | 1965 | 2142 | 497 | * | - |
| Guangua | 5358 | 647 | 1823 | 810 | 1317 | 761 | - | - |
| Fageta Lekoma | 2367 | 433 | 694 | 513 | 537 | * | - | - |
| Oromia Zone | 17538 | 4406 | 7464 | 3790 | 1700 | 179 | - | - |
| ChefeGolana Dawerahimedo | 8038 | 2471 | 3282 | 1339 | 828 | * | - | - |
| Bati | 3147 | 500 | 1659 | 733 | 228 | * | - | - |
| Jile Timuga | 2608 | 459 | 1018 | 759 | 349 | * | - | - |
| Artuma Fursi | 3745 | 976 | 1505 | 958 | 294 | * | - | - |
| Bahir Dar Special Zone | 204 | 131 | 55 | * | * | * | - | - |
| Bahirdar | 204 | 131 | 55 | * | * | * | - | - |

TABLE 4.3.1 RURAL HOLDINGS

| Geographic Area | All Number | Number of holders under crop only holdings by size of holding (In hectares) | | | | | | |
|-------------------|------------|--|------------|-------------|-------------|-------------|-----------|---------|
| | | Under 0.10 | 0.1 - 0.50 | 0.51 - 1.00 | 1.01 – 2.00 | 2.01 – 5.00 | 5.01 - 10 | Over 10 |
| Amhara Region | 614422 | 83114 | 228394 | 154580 | 118598 | 28987 | 614 | * |
| North Gonder Zone | 74265 | 8849 | 25223 | 17999 | 17362 | 4640 | * | * |
| Addi Arkay | 4112 | * | 2792 | 694 | 356 | * | - | - |
| Beyeda | 5248 | 586 | 3180 | 1215 | 268 | - | - | - |
| Janamora | 6245 | 296 | 2467 | 2066 | 1001 | 415 | - | - |
| Debark | 4115 | 219 | 1926 | 1332 | 455 | * | - | - |
| Dabat | 4287 | 556 | 1285 | 1240 | 1000 | 206 | - | - |
| Sanja | 2008 | 249 | 966 | 428 | * | * | - | - |
| Lay Armacheho | 4039 | 682 | 1847 | 827 | 634 | * | - | - |
| Wegera | 6802 | 534 | 1531 | 1663 | 2754 | 321 | - | - |
| Gonder Zuria | 8141 | 1584 | 1909 | 2039 | 2086 | 523 | - | - |
| Dembia | 10037 | 943 | 1870 | 2371 | 3941 | 912 | - | - |
| Chilga | 2866 | 568 | 848 | 610 | 495 | 254 | * | - |
| Metema | 1608 | 167 | 111 | 330 | 447 | 487 | * | - |
| Quara | 1481 | 232 | 252 | 466 | 387 | * | * | * |
| Alefa | 7107 | 383 | 2848 | 1465 | 1835 | 576 | - | - |
| Belesa | 6168 | 1668 | 1391 | 1254 | 1484 | 371 | - | - |
| South Gonder Zone | 71857 | 8652 | 28841 | 19660 | 12604 | 2044 | * | - |
| Ebinat | 11466 | 1764 | 4167 | 2482 | 2479 | * | - | - |
| Kemkem | 4325 | 533 | 1763 | 1168 | 744 | * | - | - |
| Fogera | 7623 | 765 | 2970 | 1942 | 1572 | 318 | * | - |
| Farta | 7206 | 1196 | 2908 | 1831 | 1204 | * | - | - |
| Lay Gayint | 8564 | 633 | 5280 | 2220 | 432 | - | - | - |
| Tach Gayint | 6190 | 712 | 2420 | 2214 | 733 | * | - | - |
| Simada | 14374 | 1276 | 5062 | 4762 | 3071 | * | - | - |
| Estie | 5631 | 657 | 1838 | 1504 | 1355 | * | - | - |
| Dera | 6477 | 1115 | 2433 | 1537 | 1015 | * | - | - |
| North Wollo Zone | 69461 | 10767 | 34769 | 15900 | 6741 | 1284 | - | - |
| Bugna | 12476 | 1258 | 5825 | 3763 | 1543 | * | - | - |
| Kobo | 9613 | 1364 | 4112 | 2356 | 1379 | * | - | - |
| Gidan | 6905 | 1435 | 4340 | 712 | * | * | - | - |
| Meket | 7128 | 981 | 3478 | 1734 | 597 | * | - | - |
| Wadla | 4696 | * | 1444 | 1897 | 982 | * | - | - |
| Dawuntna Delanta | 5922 | * | 3356 | 1591 | 436 | * | - | - |
| Guba Lafto | 8042 | 1148 | 4975 | 1379 | * | - | - | - |
| Habru | 14680 | 4012 | 7239 | 2469 | 908 | * | - | - |

TABLE 4.3.1 (CONTINUED)

| Geographic Area | All Number | Number of holders under crop only holdings by size of holding (In hectares) | | | | | | |
|-------------------|------------|--|------------|-------------|-------------|-------------|-----------|---------|
| | | Under 0.10 | 0.1 - 0.50 | 0.51 - 1.00 | 1.01 – 2.00 | 2.01 – 5.00 | 5.01 - 10 | Over 10 |
| South Wollo Zone | 89122 | 11202 | 44191 | 23895 | 9201 | 633 | - | - |
| Mekdela | 5743 | 464 | 2753 | 1772 | 754 | - | - | - |
| Tenta | 5764 | 663 | 3044 | 1543 | 514 | - | - | - |
| Kuta Ber | 1858 | * | 1485 | 242 | * | - | - | - |
| Ambasel | 3965 | 1129 | 1589 | 951 | 262 | * | - | - |
| Tehuladere | 4929 | 1226 | 3090 | 548 | * | - | - | - |
| Wera Babu | 5990 | 1192 | 3760 | 988 | * | - | - | - |
| Kalu | 8583 | 1387 | 4872 | 1620 | 705 | - | - | - |
| Dessie Zuria | 11445 | 1058 | 6345 | 3228 | 712 | * | - | - |
| Legambo | 6281 | 319 | 2981 | 2422 | 559 | - | - | - |
| Sayint | 7277 | 1289 | 3861 | 1520 | * | * | - | - |
| Debresina | 7294 | 598 | 4255 | 1881 | 560 | - | - | - |
| Kelala | 6440 | 610 | 1509 | 2349 | 1748 | * | - | - |
| Jama | 3303 | 286 | 1000 | 1470 | 515 | * | - | - |
| Wera Ilu | 4700 | 313 | 1635 | 1561 | 1157 | * | - | - |
| Wegdi | 5550 | 590 | 2012 | 1801 | 1074 | * | - | - |
| North Shewa Zone | 79422 | 8582 | 25058 | 23192 | 17761 | 4778 | * | - |
| MidanaWeremo | 5611 | 923 | 1474 | 1454 | 1496 | * | - | - |
| Merhabete | 6869 | 454 | 1720 | 1987 | 2173 | 534 | - | - |
| Insarona Wayu | 6473 | 399 | 1469 | 1756 | 1875 | 974 | - | - |
| Moretna Jiru | 5122 | 240 | 1022 | 1549 | 1870 | 442 | - | - |
| Gera Keya | 4444 | 419 | 1809 | 1328 | 812 | * | - | - |
| Gishie | 1399 | 117 | 572 | 570 | 141 | - | - | - |
| Antsokiya Gemza | 5032 | 1207 | 2508 | 901 | 381 | * | - | - |
| Efratana Gidim | 5339 | 1210 | 2268 | 1369 | 491 | - | - | - |
| Lalo Midir | 3703 | 424 | 1146 | 1233 | 811 | * | - | - |
| Mojana Wadera | 3203 | 197 | 1240 | 1254 | 441 | * | - | - |
| Tarma Ber | 3548 | 609 | 1248 | 1091 | 571 | * | - | - |
| Kewet | 5181 | 668 | 1126 | 1603 | 1417 | 367 | - | - |
| Asagirt | 1496 | 116 | 533 | 597 | 180 | 70 | - | - |
| AngolalanaTera | 1864 | 201 | 554 | 620 | 415 | 74 | - | - |
| Ankober | 2820 | 430 | 1481 | 664 | 244 | - | - | - |
| Hagere Mariam | 1697 | 69 | 496 | 540 | 421 | 171 | - | - |
| Berehet | 1287 | 42 | 378 | 381 | 381 | 105 | - | - |
| Minjarna Shenkora | 8465 | 494 | 1940 | 2274 | 2337 | 1369 | * | - |
| Basona Werana | 5868 | 361 | 2072 | 2020 | 1304 | * | - | - |

TABLE 4.3.1 (CONTINUED)

| Geographic Area | All Number | Number of holders under crop only holdings by size of holding (In hectares) | | | | | | |
|--------------------------|------------|--|------------|-------------|-------------|-------------|-----------|---------|
| | | Under 0.10 | 0.1 - 0.50 | 0.51 - 1.00 | 1.01 – 2.00 | 2.01 – 5.00 | 5.01 - 10 | Over 10 |
| East Gojam Zone | 91792 | 11670 | 24693 | 24329 | 24839 | 6113 | * | * |
| Bibugn | 3345 | 249 | 1177 | 937 | 784 | 197 | - | - |
| Hulet Ej Enesie | 9369 | 1524 | 1972 | 2792 | 2956 | * | - | - |
| Goncha Siso Enesie | 5664 | 765 | 2464 | 1457 | 898 | * | - | - |
| Enebsie Sar Midir | 8253 | 749 | 3448 | 2471 | 1507 | * | - | - |
| Enarj Enawuga | 9593 | 962 | 2325 | 2651 | 3140 | 515 | - | - |
| Enemay | 8071 | 1159 | 1066 | 2209 | 2730 | 873 | * | - |
| Debay Telatgin | 4741 | 632 | 1410 | 1445 | 1083 | 171 | - | - |
| Machakel | 5258 | 671 | 1415 | 784 | 1221 | 1165 | - | - |
| Gozamin | 8501 | 1089 | 2235 | 2123 | 2284 | * | - | - |
| Baso Liben | 5416 | 490 | 1981 | 1699 | 1036 | 211 | - | - |
| Awabel | 8873 | 1010 | 2075 | 2229 | 2761 | 798 | - | - |
| Dejen | 7379 | 796 | 1594 | 1759 | 2478 | 752 | - | - |
| Shebel Berenta | 7329 | 1573 | 1532 | 1773 | 1960 | 376 | - | * |
| West Gojam Zone | 77345 | 12825 | 22681 | 15940 | 19347 | 6393 | * | - |
| Achefer | 8251 | 2077 | 1750 | 1577 | 2024 | 823 | - | - |
| Bahir Dar Zuria | 8833 | 1681 | 3314 | 1429 | 1868 | 541 | - | - |
| Yilmana Densa | 11839 | 1171 | 4050 | 3119 | 3094 | * | - | - |
| Merawi | 8063 | 1991 | 3257 | 814 | 1578 | 423 | - | - |
| Sekela | 3472 | 366 | 1424 | 969 | 639 | * | * | - |
| Quarit | 7067 | 741 | 1800 | 2255 | 1910 | 360 | - | - |
| Dega Damot | 3629 | 674 | 1230 | 1111 | 576 | * | - | - |
| Dembecha | 5100 | 691 | 975 | 877 | 1773 | 784 | - | - |
| Jabi Tehnan | 9521 | 1317 | 2730 | 2005 | 2436 | 1033 | - | - |
| Bure Wemberma | 11570 | 2116 | 2150 | 1785 | 3450 | 1948 | * | - |
| Wag Hamra Zone | 16731 | 1974 | 6575 | 4920 | 3035 | 226 | - | - |
| Zikuala | 2097 | 191 | 887 | 619 | 333 | * | - | - |
| Sekota | 7841 | 824 | 2831 | 2581 | 1521 | * | - | - |
| Dehana | 6792 | 959 | 2857 | 1721 | 1181 | * | - | - |
| Awi Zone | 27207 | 4234 | 9074 | 5032 | 6029 | 2698 | * | - |
| Dangela | 6932 | 839 | 1833 | 1160 | 1701 | * | * | - |
| Banja | 2533 | 463 | 1109 | 620 | 342 | - | - | - |
| Ankesha | 10120 | 1883 | 3651 | 1953 | 2138 | * | - | - |
| Guangua | 5265 | 615 | 1791 | 791 | 1313 | 755 | - | - |
| Fageta Lekoma | 2357 | 433 | 690 | 507 | 537 | * | - | - |
| Oromia Zone | 17219 | 4360 | 7289 | 3713 | 1678 | 179 | - | - |
| Chefegolana Dawerahimedo | 7961 | 2445 | 3242 | 1334 | 823 | * | - | - |
| Bati | 3099 | 490 | 1629 | 727 | 228 | * | - | - |
| Jile Timuga | 2540 | 456 | 969 | 747 | 344 | * | - | - |
| Artuma Fursi | 3619 | 969 | 1449 | 905 | 283 | * | - | - |

TABLE 4.3.2 URBAN HOLDINGS

| Geographic Area | All Number | Number of holders under crop only holdings by size of holding (In hectares) | | | | | | |
|-------------------|------------|--|------------|-------------|-------------|-------------|-----------|---------|
| | | Under 0.10 | 0.1 - 0.50 | 0.51 - 1.00 | 1.01 – 2.00 | 2.01 – 5.00 | 5.01 - 10 | Over 10 |
| Amhara Region | 8449 | 1833 | 3954 | 1733 | 674 | 219 | * | - |
| North Gonder Zone | 1191 | 350 | 337 | 265 | 131 | 84 | * | - |
| Addi Arkay | 118 | * | 70 | 24 | 16 | * | - | - |
| Beyeda | 17 | - | 13 | 4 | - | - | - | - |
| Janamora | 14 | 7 | 1 | * | 4 | - | - | - |
| Debark | 45 | 11 | 26 | 8 | - | - | - | - |
| Dabat | 96 | 11 | 36 | 26 | 21 | * | - | - |
| Sanja | 329 | 238 | * | * | - | * | * | - |
| Lay Armacheho | 16 | * | 12 | * | 1 | - | - | - |
| Wegera | 126 | 7 | 64 | 38 | 16 | - | - | - |
| Gonder Zuria | 10 | 1 | 2 | 7 | - | - | - | - |
| Dembia | 74 | 5 | 26 | 36 | 7 | - | - | - |
| Chilga | 15 | - | 11 | * | - | - | - | - |
| Metema | 135 | 15 | 6 | 30 | 39 | 39 | * | - |
| Quara | - | - | - | - | - | - | - | - |
| Alefa | 85 | - | 27 | 36 | 15 | 8 | - | - |
| Belesa | 43 | - | 8 | 12 | * | * | - | - |
| Gonder | 67 | 46 | 21 | - | - | - | - | - |
| South Gonder Zone | 394 | 69 | 218 | 63 | 28 | 16 | - | - |
| Ebinat | 18 | 9 | 8 | - | 1 | - | - | - |
| Kemkem | 33 | * | 12 | 2 | 10 | - | - | - |
| Fogera | 23 | * | * | 1 | * | * | - | - |
| Farta | 20 | - | 16 | * | * | - | - | - |
| Lay Gayint | 124 | 3 | 100 | 21 | - | - | - | - |
| Tach Gayint | 17 | * | 9 | * | - | * | - | - |
| Simada | 46 | 3 | 20 | 11 | * | 7 | - | - |
| Estie | 34 | * | 14 | * | * | * | - | - |
| Dera | 50 | 9 | 27 | 12 | - | * | - | - |
| Debre Tabor | 28 | 19 | * | 5 | - | - | - | - |
| North Wollo Zone | 1348 | 211 | 613 | 370 | 142 | 7 | * | - |
| Bugna | 59 | 1 | 37 | 13 | 5 | * | - | - |
| Kobo | 571 | 50 | 209 | 190 | 116 | * | * | - |
| Gidan | 164 | * | 128 | 21 | * | - | - | - |
| Meket | 30 | - | 24 | * | * | - | - | - |
| Wadla | 157 | - | 67 | 90 | - | - | - | - |
| Dawuntna Delanta | 99 | 59 | 20 | 18 | * | - | - | - |
| Habru | 219 | 81 | 96 | 28 | 12 | * | - | - |
| Woldiya | 49 | 9 | 32 | 7 | - | 1 | - | - |

TABLE 4.3.2 (CONTINUED)

| Geographic Area | All Number | Number of holders under crop only holdings by size of holding (In hectares) | | | | | | |
|-------------------|------------|--|------------|-------------|-------------|-------------|-----------|---------|
| | | Under 0.10 | 0.1 - 0.50 | 0.51 - 1.00 | 1.01 – 2.00 | 2.01 – 5.00 | 5.01 - 10 | Over 10 |
| South Wollo Zone | 1790 | 358 | 1187 | 195 | 44 | * | 1 | - |
| Mekdela | 470 | 115 | 328 | * | * | - | - | - |
| Tenta | 173 | 25 | 133 | 15 | - | - | - | - |
| Kuta Ber | 46 | * | 38 | - | * | - | - | - |
| Ambasel | 34 | 16 | 12 | 6 | - | - | - | - |
| Tehuladere | 155 | 55 | 80 | 19 | - | - | - | - |
| Wera Babu | 115 | 31 | 84 | - | - | - | - | - |
| Kalu | 262 | 27 | 182 | 45 | 6 | * | - | - |
| Dessie Zuria | 58 | 6 | 39 | 13 | - | - | - | - |
| Legambo | 156 | * | 128 | 21 | * | - | - | - |
| Sayint | 13 | 7 | 6 | - | - | - | - | - |
| Debresina | 71 | 22 | 48 | 1 | - | - | - | - |
| Kelala | 27 | - | 11 | 9 | 5 | * | - | - |
| Jama | 27 | - | 8 | 11 | 6 | - | 1 | - |
| Wera Ilu | 92 | - | 60 | 30 | * | - | - | - |
| Wegdi | 26 | * | 11 | 8 | * | - | - | - |
| Kombolcha | 30 | 20 | 10 | - | - | - | - | - |
| Dessie | 36 | 25 | * | * | - | - | - | - |
| North Shewa Zone | 1525 | 97 | 676 | 476 | 209 | 63 | * | - |
| MidanaWeremo | 90 | - | 26 | 24 | 24 | 16 | - | - |
| Merhabete | 124 | * | 54 | 51 | 13 | - | - | - |
| Insarona Wayu | 64 | - | * | 38 | 21 | - | - | - |
| Moretna Jiru | 124 | - | 43 | 33 | 34 | 15 | - | - |
| Gera Keya | 80 | * | 51 | 18 | 8 | - | - | - |
| Gishie | 10 | - | 9 | - | * | - | - | - |
| Antsokiya Gemza | 331 | 23 | 192 | 96 | 20 | - | - | - |
| Efratana Gidim | 243 | 35 | 102 | 80 | 20 | * | - | - |
| Lalo Midir | 38 | - | 24 | 14 | - | - | - | - |
| Mojana Wadera | 27 | - | 13 | 13 | - | - | - | - |
| Tarma Ber | 40 | 7 | 26 | 4 | * | - | - | - |
| Kewet | 114 | 8 | 62 | 32 | 12 | - | - | - |
| Asagirt | 14 | - | 6 | * | * | - | - | - |
| AngolalanaTera | 17 | * | * | * | * | * | - | - |
| Ankober | 25 | - | 15 | 6 | 3 | - | - | - |
| Hagere Mariam | 27 | - | 8 | 3 | 11 | 6 | - | - |
| Berehet | 1 | - | - | - | 1 | - | - | - |
| Minjarna Shenkora | 126 | 6 | 25 | 45 | 29 | 16 | * | - |
| Debre Berhan | 29 | 8 | * | * | * | - | - | - |

TABLE 4.3.2 (CONTINUED)

| Geographic Area | All Number | Number of holders under crop only holdings by size of holding (In hectares) | | | | | | |
|--------------------------|------------|--|------------|-------------|-------------|-------------|-----------|---------|
| | | Under 0.10 | 0.1 - 0.50 | 0.51 - 1.00 | 1.01 – 2.00 | 2.01 – 5.00 | 5.01 - 10 | Over 10 |
| East Gojam Zone | 629 | 266 | 255 | 90 | 16 | 3 | - | - |
| Bibugn | 18 | - | * | 11 | * | - | - | - |
| Hulet Ej Enesie | 30 | 17 | 11 | * | - | - | - | - |
| Goncha Siso Enesie | 22 | 3 | 10 | 8 | * | - | - | - |
| Enebsie Sar Midir | 117 | 10 | 81 | 24 | 2 | - | - | - |
| Enarj Enawuga | 86 | 44 | 23 | 12 | 4 | 3 | - | - |
| Enemay | 23 | 6 | 8 | 7 | 1 | - | - | - |
| Debay Telatgin | * | - | * | * | - | - | - | - |
| Machakel | 97 | 22 | 70 | * | 2 | - | - | - |
| Gozamin | 18 | 4 | 6 | 9 | - | - | - | - |
| Baso Liben | 62 | 53 | * | * | * | - | - | - |
| Awabel | 28 | - | 20 | 7 | 1 | - | - | - |
| Dejen | 44 | 29 | 12 | 2 | - | - | - | - |
| Shebel Berenta | * | * | - | - | - | - | - | - |
| Debre Markos | 78 | 76 | * | - | - | - | - | - |
| West Gojam Zone | 758 | 241 | 341 | 104 | 52 | 21 | - | - |
| Achefer | 94 | 16 | 50 | 18 | 11 | - | - | - |
| Bahir Dar Zuria | 61 | 27 | 28 | - | - | * | - | - |
| Yilmana Densa | 38 | 17 | 19 | * | - | - | - | - |
| Merawi | 41 | 27 | 9 | - | * | * | - | - |
| Sekela | 15 | * | 10 | - | - | - | - | - |
| Quarit | 8 | - | * | * | - | - | - | - |
| Dega Damot | 15 | 11 | 5 | - | - | - | - | - |
| Dembecha | 70 | 6 | 43 | 15 | 6 | - | - | - |
| Jabi Tehnan | 259 | 79 | 126 | 36 | 17 | - | - | - |
| Bure Wemberma | 157 | 54 | 48 | 27 | 16 | 13 | - | - |
| Wag Hamra Zone | 106 | 17 | 33 | 36 | 13 | 7 | - | - |
| Zikuala | - | - | - | - | - | - | - | - |
| Sekota | 87 | 17 | 26 | 26 | 12 | 7 | - | - |
| Dehana | 19 | - | 7 | 11 | 1 | - | - | - |
| Awi Zone | 185 | 47 | 64 | 46 | 14 | 12 | * | - |
| Dangela | 33 | * | 12 | 6 | 6 | * | - | - |
| Banja | 13 | 7 | * | * | - | - | - | - |
| Ankesha | 36 | * | 13 | 12 | * | * | * | - |
| Guangua | 93 | 32 | 32 | 19 | 4 | * | - | - |
| Fageta Lekoma | 10 | - | * | * | - | - | - | - |
| Oromia Zone | 319 | 47 | 174 | 77 | 21 | - | - | - |
| Chefegolana Dawerahimedo | 77 | 26 | 40 | 6 | 5 | - | - | - |
| Bati | 47 | 11 | 30 | 7 | - | - | - | - |
| Jile Timuga | 68 | 3 | 49 | 12 | 4 | - | - | - |
| Artuma Fursi | 126 | 7 | 56 | 52 | 12 | - | - | - |
| Bahir Dar Special Zone | 204 | 131 | 55 | * | * | * | - | - |
| Bahirdar | 204 | 131 | 55 | * | * | * | - | - |

TABLE 4. 4 NUMBER OF AGRICULTURAL HOLDERS UNDER LIVESTOCK HOLDING BY GEOGRAPHIC AREA AND SIZE OF HOLDING

RURAL HOLDINGS

| Geographic Area | All Number | Number of holders under Livestock only holdings by size of holding (In hectares) | | | | | | |
|-------------------|------------|--|------------|-------------|-------------|-------------|-----------|---------|
| | | Under 0.10 | 0.1 - 0.50 | 0.51 - 1.00 | 1.01 – 2.00 | 2.01 – 5.00 | 5.01 - 10 | Over 10 |
| Amhara Region | 84687 | 75158 | 7423 | 1565 | 377 | 138 | * | - |
| North Gondar Zone | 12803 | 12316 | 358 | * | - | - | * | - |
| Addi Arkay | 551 | 551 | - | - | - | - | - | - |
| Beyeda | * | * | - | - | - | - | - | - |
| Janamora | 610 | 610 | - | - | - | - | - | - |
| Debark | 615 | 615 | - | - | - | - | - | - |
| Dabat | 1046 | 1046 | - | - | - | - | - | - |
| Sanja | 1149 | 1069 | * | - | - | - | - | - |
| Lay Armacheho | 337 | 280 | * | - | - | - | - | - |
| Wegera | 1070 | 1070 | - | - | - | - | - | - |
| Gondar Zuria | 1133 | 1133 | - | - | - | - | - | - |
| Dembia | 701 | 608 | * | * | - | - | - | - |
| Chilga | 900 | 900 | - | - | - | - | - | - |
| Metema | 574 | 522 | * | - | - | - | * | - |
| Quara | 458 | 445 | * | - | - | - | - | - |
| Alefa | 2217 | 2027 | * | * | - | - | - | - |
| Belesa | 1399 | 1399 | - | - | - | - | - | - |
| South Gondar Zone | 10657 | 10132 | * | * | - | - | - | - |
| Ebinat | * | * | - | - | - | - | - | - |
| Kemkem | 947 | 947 | - | - | - | - | - | - |
| Fogera | 840 | 730 | * | * | - | - | - | - |
| Farta | 1527 | 1527 | - | - | - | - | - | - |
| Lay Gayint | 1149 | 1149 | - | - | - | - | - | - |
| Tach Gayint | 288 | 261 | * | - | - | - | - | - |
| Simada | 1695 | 1369 | * | - | - | - | - | - |
| Estie | 2864 | 2864 | - | - | - | - | - | - |
| Dera | 909 | 847 | * | - | - | - | - | - |
| North Wollo Zone | 7964 | 6374 | 1087 | * | * | - | - | - |
| Bugna | 1401 | 1401 | - | - | - | - | - | - |
| Kobo | 1789 | 1703 | * | - | - | - | - | - |
| Gidan | 961 | 688 | * | * | - | - | - | - |
| Meket | 684 | 412 | * | * | * | - | - | - |
| Wadla | * | * | * | - | - | - | - | - |
| Dawuntna Delanta | 1278 | 664 | * | * | * | - | - | - |
| Guba Lafto | 723 | 487 | * | - | - | - | - | - |
| Habru | 885 | 885 | - | - | - | - | - | - |

TABLE 4.4 (CONTINUED)

| Geographic Area | All Number | Number of holders under Livestock only holdings by size of holding (In hectares) | | | | | | |
|-------------------|------------|--|------------|-------------|-------------|-------------|-----------|---------|
| | | Under 0.10 | 0.1 - 0.50 | 0.51 - 1.00 | 1.01 – 2.00 | 2.01 – 5.00 | 5.01 - 10 | Over 10 |
| South Wollo Zone | 8892 | 6492 | 1838 | 562 | - | - | - | - |
| Mekdela | 848 | 810 | * | - | - | - | - | - |
| Tenta | 504 | * | * | * | - | - | - | - |
| Kuta Ber | 408 | 230 | * | * | - | - | - | - |
| Ambasel | 279 | 245 | * | - | - | - | - | - |
| Tehuladere | 242 | 242 | - | - | - | - | - | - |
| Wera Babu | * | * | - | - | - | - | - | - |
| Kalu | * | * | - | - | - | - | - | - |
| Dessie Zuria | 1160 | 529 | * | * | - | - | - | - |
| Legambo | 1450 | 687 | 666 | * | - | - | - | - |
| Sayint | 1145 | 1145 | - | - | - | - | - | - |
| Debresina | 321 | * | * | - | - | - | - | - |
| Kelala | 573 | 502 | * | * | - | - | - | - |
| Jama | 736 | 610 | 125 | - | - | - | - | - |
| Wera Ilu | 471 | 171 | 300 | - | - | - | - | - |
| Wegdi | 433 | 433 | - | - | - | - | - | - |
| North Shewa Zone | 6060 | 4257 | 1429 | 112 | 145 | 119 | - | - |
| MidanaWeremo | 205 | 189 | * | - | - | - | - | - |
| Merhabete | * | * | - | - | - | - | - | - |
| Insarona Wayu | 432 | 266 | 138 | * | - | - | - | - |
| Moretna Jiru | - | - | - | - | - | - | - | - |
| Gera Keya | 1199 | 736 | 386 | * | * | - | - | - |
| Gishie | 177 | 136 | * | - | - | - | - | - |
| Antsokiya Gemza | 135 | 124 | * | - | - | - | - | - |
| Efratana Gidim | 464 | 415 | * | - | - | - | - | - |
| Lalo Midir | 815 | 567 | 215 | - | - | * | - | - |
| Mojana Wadera | * | * | * | - | - | - | - | - |
| Tarma Ber | 235 | 165 | 70 | - | - | - | - | - |
| Kewet | 460 | 435 | * | - | - | - | - | - |
| Asagirt | 190 | 102 | 35 | * | * | * | - | - |
| AngolalanaTera | 480 | 133 | 163 | * | 74 | * | - | - |
| Ankober | 186 | 146 | * | - | - | - | - | - |
| Hagere Mariam | * | * | * | - | - | - | - | - |
| Berehet | 31 | 31 | - | - | - | - | - | - |
| Minjarna Shenkora | 188 | 188 | - | - | - | - | - | - |
| Basona Werana | 567 | * | * | - | - | - | - | - |

TABLE 4.4 (CONTINUED)

| Geographic Area | All Number | Number of holders under Livestock only holdings by size of holding (In hectares) | | | | | | |
|--------------------------|------------|--|------------|-------------|-------------|-------------|-----------|---------|
| | | Under 0.10 | 0.1 - 0.50 | 0.51 - 1.00 | 1.01 – 2.00 | 2.01 – 5.00 | 5.01 - 10 | Over 10 |
| East Gojam Zone | 12871 | 12221 | 610 | * | - | - | - | - |
| Bibugn | 468 | 468 | - | - | - | - | - | - |
| Hulet Ej Enesie | 1090 | 1090 | - | - | - | - | - | - |
| Goncha Siso Enesie | 868 | 710 | * | * | - | - | - | - |
| Enebsie Sar Midir | 467 | 467 | - | - | - | - | - | - |
| Enarj Enawuga | 802 | 802 | - | - | - | - | - | - |
| Enemay | 1174 | 1174 | - | - | - | - | - | - |
| Debay Telatgin | 1296 | 1208 | * | - | - | - | - | - |
| Machakel | 1532 | 1187 | * | - | - | - | - | - |
| Gozamin | 2787 | 2787 | - | - | - | - | - | - |
| Baso Liben | 692 | 692 | - | - | - | - | - | - |
| Awabel | 1090 | 1090 | - | - | - | - | - | - |
| Dejen | 316 | 291 | * | - | - | - | - | - |
| Shebel Berenta | 290 | 256 | * | - | - | - | - | - |
| West Gojam Zone | 12106 | 11662 | 368 | * | - | - | - | - |
| Achefer | 2069 | 1964 | * | - | - | - | - | - |
| Bahir Dar Zuria | 1358 | 1287 | * | - | - | - | - | - |
| Yilmana Densa | 846 | 776 | * | - | - | - | - | - |
| Merawi | 2664 | 2597 | * | - | - | - | - | - |
| Sekela | 1109 | 1109 | - | - | - | - | - | - |
| Quarit | 564 | 564 | - | - | - | - | - | - |
| Dega Damot | 960 | 960 | - | - | - | - | - | - |
| Dembecha | 456 | 432 | - | * | - | - | - | - |
| Jabi Tehnan | 1168 | 1062 | * | * | - | - | - | - |
| Bure Wemberma | 912 | 912 | - | - | - | - | - | - |
| Wag Hamra Zone | 2676 | 2585 | * | - | * | * | - | - |
| Zikuala | 628 | 585 | - | - | * | * | - | - |
| Sekota | 1535 | 1487 | * | - | - | - | - | - |
| Dehana | 513 | 513 | - | - | - | - | - | - |
| Awi Zone | 7733 | 6330 | 1106 | 297 | - | - | - | - |
| Dangela | 1603 | 1514 | * | * | - | - | - | - |
| Banja | 1987 | 1614 | 373 | - | - | - | - | - |
| Ankesha | 2243 | 1804 | * | * | - | - | - | - |
| Guangua | 1049 | 870 | * | * | - | - | - | - |
| Fageta Lekoma | 851 | 528 | 293 | * | - | - | - | - |
| Oromia Zone | 2924 | 2790 | 114 | * | - | - | - | - |
| Chefegolana Dawarehimedo | 738 | 738 | - | - | - | - | - | - |
| Bati | 309 | 289 | - | * | - | - | - | - |
| Jile Timuga | 1026 | 956 | * | - | - | - | - | - |
| Artuma Fursi | 852 | 808 | * | - | - | - | - | - |

TABLE 4.5 NUMBER OF AGRICULTURAL HOLDERS UNDER CROP AND LIVESTOCK HOLDINGS BY GEOGRAPHIC AREA AND SIZE OF HOLDING

BOTH RURAL AND URBAN HOLDINGS

| Geographic Area | All Number | Number of holders under crop and livestock holdings by size of holding (In hectares) | | | | | | |
|-------------------|------------|--|------------|-------------|-------------|-------------|-----------|---------|
| | | Under 0.10 | 0.1 - 0.50 | 0.51 - 1.00 | 1.01 – 2.00 | 2.01 – 5.00 | 5.01 - 10 | Over 10 |
| Amhara Region | 2383460 | 74688 | 441205 | 638846 | 822631 | 391680 | 13374 | 1036 |
| North Gonder Zone | 353942 | 12343 | 51598 | 84075 | 124804 | 75776 | 4742 | 604 |
| Addi Arkay | 20127 | 619 | 7132 | 6663 | 4608 | 1102 | * | - |
| Beyeda | 12268 | 636 | 4414 | 3426 | 3343 | 449 | - | - |
| Janamora | 23048 | 456 | 3588 | 7446 | 8307 | 3250 | * | - |
| Debark | 17488 | 285 | 4159 | 6234 | 4658 | 1963 | * | - |
| Dabat | 20463 | 612 | 3392 | 5311 | 7248 | 3757 | * | - |
| Sanja | 23053 | 993 | 6119 | 7903 | 5471 | 2225 | 343 | - |
| Lay Armacheho | 21135 | 554 | 2765 | 6444 | 8698 | 2673 | - | - |
| Wegera | 30792 | 765 | 3361 | 6667 | 12938 | 6613 | 448 | - |
| Gonder Zuria | 30969 | 1929 | 2204 | 5827 | 11966 | 8956 | * | - |
| Dembia | 31101 | 576 | 3422 | 6143 | 12856 | 8100 | - | 4 |
| Chilga | 29844 | 1014 | 2651 | 5141 | 12136 | 8065 | 594 | * |
| Metema | 8965 | 401 | 604 | 1180 | 2417 | 3343 | 799 | * |
| Quara | 7959 | 521 | 1497 | 1794 | 2363 | 1464 | * | 69 |
| Alefa | 37273 | 1990 | 3706 | 7254 | 12433 | 10359 | * | * |
| Belesa | 39013 | 702 | 2510 | 6619 | 15329 | 13433 | 420 | - |
| Gonder | 445 | 291 | 74 | 23 | 33 | 24 | - | - |
| South Gonder Zone | 303058 | 6688 | 48234 | 82527 | 119834 | 45061 | 711 | * |
| Ebinat | 30582 | 826 | 6044 | 8432 | 11381 | 3899 | - | - |
| Kemkem | 26619 | 1124 | 3459 | 7209 | 11354 | 3473 | - | - |
| Fogera | 32915 | 1039 | 3324 | 5136 | 12972 | 10193 | 251 | - |
| Farta | 40748 | 552 | 7827 | 13775 | 15264 | 3175 | * | * |
| Lay Gayint | 29668 | 751 | 10254 | 11645 | 6552 | 465 | - | - |
| Tach Gayint | 14380 | 239 | 2563 | 5309 | 4989 | 1278 | * | - |
| Simada | 31694 | 346 | 4664 | 7505 | 14420 | 4759 | - | - |
| Estie | 58276 | * | 5955 | 14490 | 26672 | 10674 | * | - |
| Dera | 38060 | 1339 | 4129 | 9020 | 16230 | 7142 | * | - |
| Debre Tabor | 116 | 89 | 15 | 6 | 1 | * | * | - |
| North Wollo Zone | 238384 | 7843 | 71427 | 76278 | 66306 | 15942 | 585 | * |
| Bugna | 33926 | 1104 | 10343 | 9663 | 10591 | 2080 | * | - |
| Kobo | 33290 | 1630 | 10029 | 10974 | 8238 | 2315 | * | - |
| Gidan | 27606 | 875 | 11398 | 9876 | 4793 | 665 | - | - |
| Meket | 40640 | 1244 | 8012 | 12158 | 13954 | 4972 | * | * |
| Wadla | 22138 | * | 2813 | 8180 | 8619 | 2411 | * | - |
| Dawuntna Delanta | 29202 | 403 | 6379 | 9841 | 10115 | 2465 | - | - |
| Guba Lafto | 27019 | 935 | 13676 | 8534 | 3528 | * | - | - |
| Habru | 24526 | 1558 | 8751 | 7052 | 6469 | 688 | 8 | - |
| Woldiya | 37 | 9 | 27 | 1 | - | - | - | - |

TABLE 4.5 (CONTINUED)

| Geographic Area | All Number | Number of holders under crop and livestock holdings by size of holding (In hectares) | | | | | | |
|-------------------|------------|---|------------|-------------|-------------|-------------|-----------|---------|
| | | Under 0.10 | 0.1 - 0.50 | 0.51 - 1.00 | 1.01 - 2.00 | 2.01 - 5.00 | 5.01 - 10 | Over 10 |
| South Wollo Zone | 405117 | 10988 | 107471 | 139861 | 117135 | 29171 | 491 | - |
| Mekdela | 25001 | 443 | 7328 | 9330 | 7150 | 750 | - | - |
| Tenta | 29870 | 467 | 5942 | 10793 | 10899 | 1770 | - | - |
| Kuta Ber | 19827 | 314 | 7992 | 8501 | 2697 | 324 | - | - |
| Ambasel | 22442 | 1013 | 8722 | 7635 | 4478 | 594 | - | - |
| Tehuladere | 19182 | 644 | 8512 | 6970 | 2226 | 830 | - | - |
| Wera Babu | 15593 | 1026 | 8354 | 4018 | 1737 | 458 | - | - |
| Kalu | 30978 | 1716 | 15113 | 8512 | 5000 | 636 | * | - |
| Dessie Zuria | 53552 | 748 | 11770 | 21364 | 16635 | 2933 | * | - |
| Legambo | 28874 | 503 | 5229 | 11741 | 9685 | 1717 | - | - |
| Sayint | 37567 | 874 | 9548 | 15685 | 9042 | 2350 | * | - |
| Debresina | 29659 | 665 | 7040 | 10860 | 9784 | 1259 | * | - |
| Kelala | 23753 | 370 | 2983 | 5694 | 9123 | 5499 | * | - |
| Jama | 22019 | 791 | 2792 | 3942 | 8494 | 5814 | * | - |
| Wera Ilu | 25126 | 366 | 2962 | 8662 | 10849 | 2286 | - | - |
| Wegdi | 21284 | 785 | 3073 | 6142 | 9334 | 1950 | - | - |
| Kombolcha | 212 | 146 | 57 | 8 | 1 | - | - | - |
| Dessie | 178 | 116 | 55 | * | - | * | - | - |
| North Shewa Zone | 261680 | 6654 | 37699 | 65210 | 93134 | 56306 | 2576 | 101 |
| MidanaWeremo | 11331 | 308 | 1457 | 2934 | 4209 | 2328 | * | - |
| Merhabete | 15995 | 254 | 1497 | 3623 | 7334 | 3260 | * | - |
| Insarona Wayu | 18193 | 346 | 1891 | 2840 | 5528 | 6989 | 571 | * |
| Moretna Jiru | 12476 | * | 962 | 2716 | 5736 | 2973 | * | - |
| Gera Keya | 22628 | 395 | 3952 | 5725 | 7504 | 4980 | * | - |
| Gishie | 10303 | 230 | 1115 | 2591 | 3732 | 2588 | * | - |
| Antsokiya Gemza | 8391 | 865 | 3196 | 2729 | 1522 | 79 | - | - |
| Efratana Gidim | 13880 | 761 | 4109 | 5425 | 3249 | 334 | 1 | - |
| Lalo Midir | 20242 | 356 | 2432 | 4987 | 8390 | 4012 | * | - |
| Mojana Wadera | 11781 | 99 | 1301 | 3161 | 4567 | 2633 | * | - |
| Tarma Ber | 13710 | 474 | 1899 | 3853 | 5861 | 1602 | * | - |
| Kewet | 15700 | 889 | 2900 | 4420 | 5590 | 1837 | * | * |
| Asagirt | 8075 | 136 | 925 | 2194 | 2697 | 2017 | 106 | - |
| AngolalanaTera | 13067 | 169 | 1185 | 1922 | 3801 | 5168 | 784 | * |
| Ankober | 13194 | 431 | 4085 | 4662 | 3446 | 569 | - | - |
| Hagere Mariam | 9012 | 168 | 519 | 1515 | 3420 | 3182 | 209 | - |
| Berehet | 4186 | 45 | 984 | 1459 | 1200 | 467 | 31 | - |
| Minjarna Shenkora | 14662 | 252 | 733 | 2405 | 4948 | 5936 | 390 | - |
| Debre Berhan | 204 | 129 | 38 | 18 | 16 | * | - | - |
| Basona Werana | 24650 | 258 | 2520 | 6029 | 10386 | 5348 | * | - |

TABLE 4.5 (CONTINUED)

| Geographic Area | All Number | Number of holders under crop and livestock holdings by size of holding (In hectares) | | | | | | |
|--------------------------|------------|--|------------|-------------|-------------|-------------|-----------|---------|
| | | Under 0.10 | 0.1 - 0.50 | 0.51 - 1.00 | 1.01 – 2.00 | 2.01 – 5.00 | 5.01 - 10 | Over 10 |
| East Gojam Zone | 285318 | 7758 | 36671 | 67452 | 111642 | 60605 | 961 | * |
| Bibugn | 17082 | 213 | 1782 | 4382 | 7551 | 3092 | * | - |
| Hulet Ej Enesie | 33953 | 1025 | 4373 | 11559 | 13709 | 3157 | * | - |
| Goncha Siso Enesie | 21029 | 462 | 2863 | 5877 | 8088 | 3739 | - | - |
| Enebsie Sar Midir | 18037 | 404 | 3528 | 6269 | 6331 | 1505 | - | - |
| Enarj Enawuga | 21818 | 683 | 2112 | 5084 | 9982 | 3955 | * | - |
| Enemay | 18383 | 916 | 1144 | 2271 | 8323 | 5690 | * | - |
| Debay Telatgin | 18402 | 601 | 3027 | 3234 | 6933 | 4607 | - | - |
| Machakel | 32987 | 407 | 3320 | 5632 | 10242 | 12987 | 400 | - |
| Gozamin | 34440 | 861 | 5393 | 9504 | 12233 | 6304 | * | - |
| Baso Liben | 20731 | 342 | 4136 | 4963 | 7915 | 3375 | - | - |
| Awabel | 23125 | 455 | 2090 | 4424 | 10130 | 5879 | * | - |
| Dejen | 12888 | 304 | 1541 | 1806 | 5807 | 3431 | - | - |
| Shebel Berenta | 12020 | 746 | 1319 | 2423 | 4392 | 2873 | * | * |
| Debre Markos | 423 | 339 | 43 | 25 | * | * | - | - |
| West Gojam Zone | 293467 | 11444 | 40348 | 64099 | 112826 | 63495 | 1255 | 1 |
| Achefer | 40107 | 1928 | 5524 | 6560 | 15047 | 10838 | * | - |
| Bahir Dar Zuria | 36102 | 1819 | 4287 | 6708 | 16303 | 6985 | - | - |
| Yilmana Densa | 42075 | 1073 | 5606 | 9987 | 19149 | 6191 | * | - |
| Merawi | 39851 | 2326 | 5773 | 6030 | 15149 | 10513 | * | - |
| Sekela | 22548 | 676 | 4682 | 7344 | 7955 | 1892 | - | - |
| Quarit | 21538 | 458 | 3145 | 6704 | 8445 | 2751 | * | - |
| Dega Damot | 25118 | 792 | 4624 | 10095 | 8393 | 1215 | - | - |
| Dembecha | 16993 | 609 | 1359 | 1934 | 5571 | 7251 | 269 | - |
| Jabi Tehnan | 24551 | 744 | 2859 | 5790 | 8667 | 6397 | * | 1 |
| Bure Wemberma | 24585 | 1018 | 2490 | 2948 | 8147 | 9464 | 518 | - |
| Wag Hamra Zone | 59185 | 1581 | 11370 | 20322 | 21143 | 4751 | * | - |
| Zikuala | 11255 | 92 | 2403 | 3837 | 3736 | 1170 | * | - |
| Sekota | 26014 | 295 | 3694 | 9372 | 10526 | 2127 | - | - |
| Dehana | 21916 | 1195 | 5273 | 7114 | 6881 | 1454 | - | - |
| Awi Zone | 126123 | 4746 | 16682 | 22866 | 42418 | 37393 | 1925 | * |
| Dangela | 27666 | 994 | 3244 | 3544 | 7786 | 11421 | 585 | * |
| Banja | 23313 | 1138 | 2561 | 5317 | 10193 | 3980 | * | - |
| Ankesha | 27595 | 1326 | 4351 | 5625 | 10532 | 5608 | * | - |
| Guangua | 26547 | 702 | 3614 | 3358 | 6408 | 11468 | 995 | 1 |
| Fageta Lekoma | 21003 | 587 | 2912 | 5022 | 7499 | 4916 | * | - |
| Oromia Zone | 55743 | 3783 | 19442 | 16048 | 13250 | 3114 | * | - |
| ChefeGolana Dawerahimedo | 22428 | 1744 | 7558 | 4633 | 6563 | 1847 | * | - |
| Bati | 13261 | 561 | 4744 | 4460 | 2830 | 644 | * | - |
| Jile Timuga | 9385 | 703 | 3199 | 3401 | 1698 | 383 | - | - |
| Artuma Fursi | 10669 | 775 | 3940 | 3554 | 2160 | 240 | - | - |
| Bahir Dar Special Zone | 1444 | 860 | 262 | 107 | 139 | 66 | * | * |
| Bahirdar | 1444 | 860 | 262 | 107 | 139 | 66 | * | * |

TABLE 4.5.1 RURAL HOLDINGS

| Geographic Area | All Number | Number of holders under Crop and Livestock holdings by size of holding (In hectares) | | | | | | |
|-------------------|------------|---|------------|-------------|-------------|-------------|-----------|---------|
| | | Under 0.10 | 0.1 - 0.50 | 0.51 - 1.00 | 1.01 – 2.00 | 2.01 – 5.00 | 5.01 - 10 | Over 10 |
| Amhara Region | 2359270 | 69117 | 434275 | 633199 | 818685 | 389921 | 13063 | 1010 |
| North Gonder Zone | 350087 | 11584 | 51072 | 83316 | 123996 | 75033 | 4495 | 590 |
| Addi Arkay | 19910 | 615 | 7084 | 6575 | 4549 | 1087 | - | - |
| Beyeda | 12223 | 636 | 4400 | 3408 | 3332 | 446 | - | - |
| Janamora | 22991 | 432 | 3586 | 7441 | 8301 | 3230 | - | - |
| Debark | 17391 | 252 | 4128 | 6214 | 4648 | 1960 | * | - |
| Dabat | 20316 | 605 | 3356 | 5254 | 7215 | 3746 | * | - |
| Sanja | 22502 | 845 | 6067 | 7813 | 5466 | 2105 | 207 | - |
| Lay Armacheho | 21102 | 551 | 2756 | 6430 | 8695 | 2670 | - | - |
| Wegera | 30581 | 763 | 3320 | 6593 | 12862 | 6596 | 448 | - |
| Gonder Zuria | 30780 | 1889 | 2160 | 5780 | 11917 | 8949 | * | - |
| Dembia | 30878 | 557 | 3372 | 6099 | 12790 | 8061 | - | - |
| Chilga | 29778 | 1009 | 2635 | 5122 | 12122 | 8056 | 590 | * |
| Metema | 8120 | 252 | 545 | 1099 | 2246 | 3047 | 720 | * |
| Quara | 7957 | 519 | 1497 | 1794 | 2363 | 1464 | * | 69 |
| Alefa | 36917 | 1979 | 3672 | 7157 | 12267 | 10311 | * | * |
| Belesa | 38642 | 682 | 2492 | 6539 | 15224 | 13306 | 399 | - |
| South Gonder Zone | 301052 | 6268 | 47683 | 81982 | 119465 | 44948 | 705 | - |
| Ebinat | 30563 | 818 | 6043 | 8428 | 11376 | 3898 | - | - |
| Kemkem | 26418 | 1047 | 3398 | 7175 | 11334 | 3463 | - | - |
| Fogera | 32610 | 974 | 3263 | 5091 | 12874 | 10157 | 251 | - |
| Farta | 40610 | 550 | 7772 | 13707 | 15263 | 3168 | * | - |
| Lay Gayint | 29283 | 719 | 10106 | 11486 | 6516 | 456 | - | - |
| Tach Gayint | 14307 | 217 | 2535 | 5288 | 4989 | 1278 | - | - |
| Simada | 31580 | 334 | 4646 | 7467 | 14384 | 4750 | - | - |
| Estie | 58005 | * | 5880 | 14412 | 26601 | 10662 | * | - |
| Dera | 37675 | 1261 | 4040 | 8928 | 16130 | 7116 | * | - |
| North Wollo Zone | 235733 | 7619 | 70407 | 75464 | 65819 | 15850 | 574 | - |
| Bugna | 33781 | 1103 | 10294 | 9602 | 10564 | 2073 | * | - |
| Kobo | 32086 | 1591 | 9794 | 10492 | 7853 | 2251 | * | - |
| Gidan | 27193 | 854 | 11114 | 9794 | 4774 | 656 | - | - |
| Meket | 40542 | 1244 | 7961 | 12128 | 13949 | 4966 | * | - |
| Wadla | 21985 | * | 2749 | 8140 | 8589 | 2407 | * | - |
| Dawuntna Delanta | 29034 | 356 | 6292 | 9810 | 10111 | 2465 | - | - |
| Guba Lafto | 27019 | 935 | 13676 | 8534 | 3528 | * | - | - |
| Habru | 24094 | 1466 | 8527 | 6965 | 6452 | 684 | - | - |

TABLE 4.5 .1(CONTINUED)

| Geographic Area | All Number | Number of holders under Crop and Livestock holdings by size of holding (In hectares) | | | | | | |
|-------------------|------------|--|------------|-------------|-------------|-------------|-----------|---------|
| | | Under 0.10 | 0.1 - 0.50 | 0.51 - 1.00 | 1.01 – 2.00 | 2.01 – 5.00 | 5.01 - 10 | Over 10 |
| South Wollo Zone | 401296 | 10318 | 105618 | 138884 | 116864 | 29124 | 489 | - |
| Mekdela | 24910 | 414 | 7273 | 9323 | 7150 | 750 | - | - |
| Tenta | 29433 | 458 | 5609 | 10703 | 10894 | 1770 | - | - |
| Kuta Ber | 19627 | 314 | 7880 | 8415 | 2697 | 321 | - | - |
| Ambasel | 22263 | 956 | 8622 | 7621 | 4469 | 594 | - | - |
| Tehuladere | 18664 | 525 | 8244 | 6854 | 2211 | 830 | - | - |
| Wera Babu | 15360 | 1000 | 8176 | 3990 | 1736 | 458 | - | - |
| Kalu | 30549 | 1687 | 14924 | 8359 | 4946 | 633 | - | - |
| Dessie Zuria | 53339 | 702 | 11680 | 21305 | 16618 | 2933 | * | - |
| Legambo | 28516 | 475 | 5080 | 11587 | 9657 | 1717 | - | - |
| Sayint | 37517 | 850 | 9531 | 15677 | 9042 | 2348 | * | - |
| Debresina | 29579 | 655 | 6996 | 10839 | 9778 | 1259 | * | - |
| Kelala | 23603 | 366 | 2950 | 5645 | 9072 | 5487 | * | - |
| Jama | 21862 | 782 | 2751 | 3880 | 8470 | 5796 | * | - |
| Wera Ilu | 24881 | 356 | 2857 | 8581 | 10806 | 2281 | - | - |
| Wegdi | 21192 | 777 | 3044 | 6103 | 9319 | 1949 | - | - |
| North Shewa Zone | 257804 | 6179 | 36666 | 63986 | 92282 | 56033 | 2558 | 101 |
| MidanaWeremo | 11070 | 273 | 1411 | 2883 | 4143 | 2276 | * | - |
| Merhabete | 15685 | 221 | 1428 | 3499 | 7266 | 3243 | * | - |
| Insarona Wayu | 18007 | 339 | 1874 | 2772 | 5455 | 6968 | 571 | * |
| Moretna Jiru | 12167 | * | 915 | 2609 | 5632 | 2924 | - | - |
| Gera Keya | 22532 | 395 | 3900 | 5694 | 7494 | 4977 | * | - |
| Gishie | 10255 | 224 | 1096 | 2584 | 3726 | 2578 | * | - |
| Antsokiya Gemza | 8032 | 842 | 3088 | 2557 | 1470 | 75 | - | - |
| Efratana Gidim | 13284 | 702 | 3900 | 5211 | 3145 | 326 | - | - |
| Lalo Midir | 20107 | 343 | 2384 | 4946 | 8357 | 4012 | * | - |
| Mojana Wadera | 11710 | 84 | 1286 | 3123 | 4564 | 2633 | * | - |
| Tarma Ber | 13433 | 406 | 1750 | 3802 | 5852 | 1602 | * | - |
| Kewet | 15351 | 841 | 2818 | 4293 | 5502 | 1834 | * | * |
| Asagirt | 8023 | 132 | 912 | 2177 | 2681 | 2015 | 106 | - |
| AngolalanaTera | 12990 | 169 | 1185 | 1891 | 3771 | 5156 | 781 | * |
| Ankober | 13025 | 409 | 4010 | 4614 | 3424 | 568 | - | - |
| Hagere Mariam | 8967 | 168 | 514 | 1502 | 3397 | 3177 | 209 | - |
| Berehet | 4119 | 44 | 974 | 1431 | 1181 | 458 | 31 | - |
| Minjarna Shenkora | 14396 | 242 | 700 | 2366 | 4838 | 5862 | 387 | - |
| Basona Werana | 24650 | 258 | 2520 | 6029 | 10386 | 5348 | * | - |

TABLE 4.5.1 (CONTINUED)

| Geographic Area | All Number | Number of holders under Crop and Livestock holdings by size of holding (In hectares) | | | | | | |
|--------------------------|------------|--|------------|-------------|-------------|-------------|-----------|---------|
| | | Under 0.10 | 0.1 - 0.50 | 0.51 - 1.00 | 1.01 – 2.00 | 2.01 – 5.00 | 5.01 - 10 | Over 10 |
| East Gojam Zone | 283933 | 7220 | 36383 | 67160 | 111431 | 60549 | 960 | * |
| Bibugn | 17039 | 213 | 1762 | 4364 | 7548 | 3092 | * | - |
| Hulet Ej Enesie | 33800 | 996 | 4325 | 11522 | 13673 | 3155 | * | - |
| Goncha Siso Enesie | 20937 | 438 | 2854 | 5832 | 8072 | 3739 | - | - |
| Enebsie Sar Midir | 17888 | 402 | 3513 | 6207 | 6277 | 1490 | - | - |
| Enarj Enawuga | 21734 | 660 | 2087 | 5061 | 9973 | 3953 | - | - |
| Enemay | 18310 | 906 | 1126 | 2247 | 8306 | 5688 | * | - |
| Debay Telatgin | 18370 | 597 | 3020 | 3230 | 6922 | 4602 | - | - |
| Machakel | 32871 | 361 | 3271 | 5631 | 10231 | 12978 | 400 | - |
| Gozamin | 34375 | 837 | 5381 | 9493 | 12223 | 6297 | * | - |
| Baso Liben | 20678 | 326 | 4121 | 4959 | 7898 | 3375 | - | - |
| Awabel | 23059 | 451 | 2073 | 4397 | 10112 | 5878 | * | - |
| Dejen | 12871 | 295 | 1537 | 1801 | 5807 | 3431 | - | - |
| Shebel Berenta | 11999 | 738 | 1315 | 2418 | 4390 | 2871 | * | * |
| West Gojam Zone | 291144 | 10820 | 39637 | 63674 | 112467 | 63301 | 1244 | - |
| Achefer | 39625 | 1883 | 5406 | 6494 | 14902 | 10736 | * | - |
| Bahir Dar Zuria | 35932 | 1771 | 4213 | 6680 | 16285 | 6981 | - | - |
| Yilmanaa Densa | 41921 | 1043 | 5556 | 9941 | 19124 | 6188 | * | - |
| Merawi | 39668 | 2231 | 5737 | 6003 | 15139 | 10498 | * | - |
| Sekela | 22511 | 655 | 4671 | 7341 | 7952 | 1892 | - | - |
| Quarit | 21500 | 458 | 3130 | 6693 | 8434 | 2750 | * | - |
| Dega Damot | 25105 | 787 | 4618 | 10093 | 8392 | 1215 | - | - |
| Dembecha | 16738 | 555 | 1274 | 1865 | 5537 | 7238 | 269 | - |
| Jabi Tehnan | 23892 | 536 | 2586 | 5681 | 8625 | 6373 | * | - |
| Bure Wemberma | 24252 | 900 | 2447 | 2882 | 8076 | 9432 | 516 | - |
| Wag Hamra Zone | 58846 | 1577 | 11301 | 20203 | 21027 | 4719 | * | - |
| Zikuala | 11184 | 92 | 2401 | 3820 | 3700 | 1153 | * | - |
| Sekota | 25845 | 291 | 3654 | 9305 | 10476 | 2119 | - | - |
| Dehana | 21818 | 1195 | 5246 | 7078 | 6851 | 1448 | - | - |
| Awi Zone | 124248 | 3874 | 16264 | 22666 | 42177 | 37259 | 1918 | * |
| Dangela | 27063 | 630 | 3147 | 3506 | 7728 | 11379 | 582 | * |
| Banja | 23100 | 1029 | 2498 | 5296 | 10176 | 3976 | * | - |
| Ankesha | 27332 | 1267 | 4287 | 5555 | 10500 | 5571 | * | - |
| Guangua | 25859 | 411 | 3442 | 3305 | 6285 | 11422 | 993 | - |
| Fageta Lekoma | 20895 | 537 | 2889 | 5003 | 7488 | 4911 | * | - |
| Oromia Zone | 55127 | 3657 | 19243 | 15864 | 13156 | 3105 | * | - |
| Chefegolana Dawerahimedo | 22224 | 1665 | 7507 | 4584 | 6543 | 1843 | * | - |
| Bati | 13187 | 543 | 4708 | 4447 | 2826 | 644 | * | - |
| Jile Timuga | 9275 | 687 | 3148 | 3362 | 1695 | 383 | - | - |
| Artuma Fursi | 10441 | 762 | 3881 | 3471 | 2092 | 235 | - | - |

TABLE 4.5.2 URBAN HOLDINGS

| Geographic Area | All Number | Number of holders under Crop and Livestock holdings by size of holding (In hectares) | | | | | | |
|-------------------|------------|--|------------|-------------|-------------|-------------|-----------|---------|
| | | Under 0.10 | 0.1 - 0.50 | 0.51 - 1.00 | 1.01 – 2.00 | 2.01 – 5.00 | 5.01 - 10 | Over 10 |
| Amhara Region | 24190 | 5571 | 6930 | 5648 | 3946 | 1759 | 311 | 26 |
| North Gonder Zone | 3854 | 758 | 525 | 759 | 808 | 743 | 247 | 14 |
| Addi Arkay | 218 | * | 48 | 88 | 59 | 15 | * | - |
| Beyeda | 45 | - | 14 | 18 | 10 | 2 | - | - |
| Janamora | 57 | 23 | 1 | 4 | 7 | 20 | * | - |
| Debark | 97 | 33 | 30 | 21 | 10 | 2 | - | - |
| Dabat | 147 | 7 | 36 | 58 | 33 | 11 | * | - |
| Sanja | 551 | 148 | * | 90 | * | 120 | 136 | - |
| Lay Armacheho | 33 | 4 | 9 | 15 | 3 | 3 | - | - |
| Wegera | 211 | 2 | 41 | 75 | 76 | 17 | - | - |
| Gonder Zuria | 188 | 41 | 43 | 47 | 50 | 8 | - | - |
| Dembia | 222 | 19 | 50 | 44 | 66 | 40 | - | 4 |
| Chilga | 66 | 5 | 15 | 19 | 14 | 9 | * | - |
| Metema | 844 | 149 | 59 | 81 | 171 | 296 | 79 | 10 |
| Quara | 2 | 2 | - | - | - | - | - | - |
| Alefa | 356 | 11 | 34 | 97 | 166 | 48 | - | - |
| Belesa | 371 | 20 | 18 | 80 | 105 | 127 | 21 | - |
| Gonder | 445 | 291 | 74 | 23 | 33 | 24 | - | - |
| South Gonder Zone | 2006 | 420 | 552 | 545 | 368 | 112 | 6 | * |
| Ebinat | 18 | 8 | 1 | 4 | 5 | 1 | - | - |
| Kemkem | 201 | 77 | 61 | 34 | 20 | 9 | - | - |
| Fogera | 305 | 65 | 61 | 45 | 98 | 37 | - | - |
| Farta | 138 | 2 | 55 | 68 | 1 | 7 | * | * |
| Lay Gayint | 385 | 32 | 148 | 159 | 37 | 9 | - | - |
| Tach Gayint | 73 | 22 | 28 | 21 | - | - | * | - |
| Simada | 114 | 12 | 18 | 38 | 36 | 9 | - | - |
| Estie | 271 | 36 | 75 | 78 | 71 | 12 | - | - |
| Dera | 385 | 78 | 89 | 92 | 100 | 26 | - | - |
| Debre Tabor | 116 | 89 | 15 | 6 | 1 | * | * | - |
| North Wollo Zone | 2651 | 224 | 1020 | 814 | 487 | 92 | 11 | * |
| Bugna | 145 | 1 | 49 | 61 | 27 | 7 | - | - |
| Kobo | 1204 | 38 | 235 | 482 | 385 | 63 | - | - |
| Gidan | 413 | 21 | 284 | 81 | 18 | * | - | - |
| Meket | 98 | - | 51 | 30 | * | * | * | * |
| Wadla | 153 | * | 64 | 41 | 30 | * | - | - |
| Dawuntna Delanta | 168 | 47 | 87 | 31 | 3 | - | - | - |
| Habru | 432 | 93 | 224 | 86 | 17 | 4 | 8 | - |
| Woldiya | 37 | 9 | 27 | 1 | - | - | - | - |

TABLE 4.5.2 (CONTINUED)

| Geographic Area | All Number | Number of holders under Crop and Livestock holdings by size of holding (In hectares) | | | | | | |
|-------------------|------------|---|------------|-------------|-------------|-------------|-----------|---------|
| | | Under 0.10 | 0.1 - 0.50 | 0.51 - 1.00 | 1.01 – 2.00 | 2.01 – 5.00 | 5.01 - 10 | Over 10 |
| South Wollo Zone | 3821 | 670 | 1853 | 978 | 272 | 47 | * | - |
| Mekdela | 90 | 29 | 55 | * | - | - | - | - |
| Tenta | 437 | 9 | 333 | 90 | * | - | - | - |
| Kuta Ber | 200 | - | 111 | 86 | - | * | - | - |
| Ambasel | 180 | 57 | 100 | 14 | 9 | - | - | - |
| Tehuladere | 518 | 118 | 268 | 116 | 15 | - | - | - |
| Wera Babu | 234 | 26 | 178 | 28 | * | - | - | - |
| Kalu | 429 | 29 | 189 | 153 | 54 | 3 | * | - |
| Dessie Zuria | 213 | 46 | 90 | 59 | 18 | - | - | - |
| Legambo | 358 | 27 | 149 | 154 | 28 | - | - | - |
| Sayint | 50 | 24 | 16 | 7 | - | * | - | - |
| Debresina | 80 | 10 | 44 | 20 | * | - | - | - |
| Kelala | 149 | * | 33 | 48 | 51 | 12 | - | - |
| Jama | 157 | 10 | 42 | 62 | 25 | 19 | - | - |
| Wera Ilu | 245 | 10 | 105 | 81 | 43 | 5 | - | - |
| Wegdi | 93 | 8 | 28 | 39 | 16 | * | - | - |
| Kombolcha | 212 | 146 | 57 | 8 | 1 | - | - | - |
| Dessie | 178 | 116 | 55 | * | - | * | - | - |
| North Shewa Zone | 3875 | 475 | 1034 | 1224 | 852 | 273 | 18 | - |
| MidanaWeremo | 261 | 35 | 47 | 51 | 66 | 52 | * | - |
| Merhabete | 310 | 33 | 68 | 124 | 68 | 17 | - | - |
| Insarona Wayu | 185 | 7 | 17 | 68 | 72 | 21 | - | - |
| Moretna Jiru | 309 | * | 47 | 106 | 104 | 49 | * | - |
| Gera Keya | 96 | - | 52 | 31 | 10 | * | - | - |
| Gishie | 48 | 5 | 19 | 8 | 7 | 9 | - | - |
| Antsokiya Gemza | 359 | 23 | 108 | 171 | 52 | * | - | - |
| Efratana Gidim | 596 | 59 | 209 | 214 | 105 | 8 | 1 | - |
| Lalo Midir | 135 | 12 | 49 | 42 | 33 | - | - | - |
| Mojana Wadera | 71 | 15 | 15 | 38 | * | - | - | - |
| Tarma Ber | 277 | 69 | 149 | 51 | 9 | - | - | - |
| Kewet | 348 | 48 | 81 | 127 | 88 | * | - | - |
| Asagirt | 52 | * | 14 | 16 | 16 | * | - | - |
| AngolalanaTera | 76 | - | - | 31 | 30 | 12 | 3 | - |
| Ankober | 169 | 22 | 75 | 48 | 22 | 1 | - | - |
| Hagere Mariam | 46 | - | 5 | 13 | 23 | 5 | - | - |
| Berehet | 67 | 1 | 10 | 28 | 19 | 9 | - | - |
| Minjarna Shenkora | 266 | 10 | 32 | 38 | 109 | 73 | 3 | - |
| Debre Berhan | 204 | 129 | 38 | 18 | 16 | * | - | - |

TABLE 4.5.2 (CONTINUED)

| Geographic Area | All Number | Number of holders under Crop and Livestock holdings by size of holding (In hectares) | | | | | | |
|--------------------------|------------|--|------------|-------------|-------------|-------------|-----------|---------|
| | | Under 0.10 | 0.1 - 0.50 | 0.51 - 1.00 | 1.01 – 2.00 | 2.01 – 5.00 | 5.01 - 10 | Over 10 |
| East Gojam Zone | 1385 | 538 | 287 | 291 | 211 | 56 | * | - |
| Bibugn | 42 | - | 20 | 18 | 4 | - | - | - |
| Hulet Ej Enesie | 153 | 29 | 49 | 37 | 36 | 2 | - | - |
| Goncha Siso Enesie | 92 | 23 | 9 | 45 | 15 | - | - | - |
| Enebsie Sar Midir | 149 | 2 | 15 | 62 | 54 | 15 | - | - |
| Enarj Enawuga | 84 | 23 | 26 | 23 | 9 | 2 | * | - |
| Enemay | 72 | 10 | 18 | 24 | 17 | 3 | - | - |
| Debay Telatgin | 32 | 5 | 7 | 4 | 10 | 6 | - | - |
| Machakel | 116 | 47 | 49 | 1 | 11 | 8 | - | - |
| Gozamin | 64 | 24 | 12 | 11 | 10 | 8 | - | - |
| Baso Liben | 53 | 15 | 15 | * | 18 | - | - | - |
| Awabel | 66 | 4 | 17 | 26 | 17 | * | - | - |
| Dejen | 17 | 8 | 4 | 5 | - | - | - | - |
| Shebel Berenta | 21 | 9 | 4 | 6 | * | * | - | - |
| Debre Markos | 423 | 339 | 43 | 25 | * | * | - | - |
| West Gojam Zone | 2324 | 623 | 711 | 425 | 359 | 194 | 10 | 1 |
| Achefer | 481 | 45 | 118 | 66 | 145 | 102 | 6 | - |
| Bahir Dar Zuria | 170 | 48 | 74 | 27 | 18 | * | - | - |
| Yilmana Densa | 154 | 30 | 50 | 46 | 25 | 3 | - | - |
| Merawi | 183 | 95 | 36 | 27 | 9 | 15 | - | - |
| Sekela | 37 | 20 | 11 | * | * | - | - | - |
| Quarit | 38 | - | 15 | 11 | 11 | 1 | - | - |
| Dega Damot | 13 | 5 | 6 | 1 | 1 | - | - | - |
| Dembecha | 255 | 54 | 85 | 69 | 34 | 13 | - | - |
| Jabi Tehnan | 659 | 207 | 273 | 109 | 42 | 24 | * | 1 |
| Bure Wemberma | 332 | 118 | 43 | 67 | 71 | 32 | * | - |
| Wag Hamra Zone | 339 | * | 69 | 119 | 116 | 32 | - | - |
| Zikuala | 71 | - | 2 | 17 | 36 | 17 | - | - |
| Sekota | 169 | * | 40 | 67 | 50 | 9 | - | - |
| Dehana | 99 | - | 27 | 36 | 30 | 6 | - | - |
| Awi Zone | 1874 | 872 | 418 | 201 | 241 | 134 | 8 | 1 |
| Dangela | 603 | 363 | 96 | 38 | 59 | 43 | * | - |
| Banja | 213 | 108 | 63 | 21 | 17 | * | - | - |
| Ankesha | 263 | 59 | 64 | 70 | 31 | 37 | * | - |
| Guangua | 687 | 291 | 172 | 52 | 123 | 46 | 2 | 1 |
| Fageta Lekoma | 108 | 51 | 23 | 19 | 11 | * | - | - |
| Oromia Zone | 616 | 126 | 199 | 184 | 94 | 9 | 4 | - |
| Chefegolana Dawerahimedo | 204 | 79 | 52 | 49 | 20 | 4 | * | - |
| Bati | 74 | 18 | 37 | 14 | 4 | - | 2 | - |
| Jile Timuga | 110 | 16 | 51 | 39 | 3 | - | - | - |
| Artuma Fursi | 228 | 13 | 59 | 83 | 68 | * | - | - |
| Bahir Dar Special Zone | 1444 | 860 | 262 | 107 | 139 | 66 | * | * |
| Bahirdar | 1444 | 860 | 262 | 107 | 139 | 66 | * | * |

TABLE 4.6 NUMBER OF AGRICULTURAL HOUSEHOLD MEMBERS AND AGRICULTURAL HOUSEHOLDS
BY SIZE OF HOLDING

BOTH RURAL AND URBAN HOLDINGS

| Size of Holdings | All | | Number of Households | | | | |
|----------------------------|-------------------|----------------------|----------------------------|-----------------------------|-----------------------------|-----------------------------|------------------------------------|
| | Number of Members | Number of Households | Households with One Member | Households with 2-3 Members | Households with 4-5 Members | Households with 6-9 Members | Households with 10 or More Members |
| All Holdings..... | 14540356 | 3026323 | 102004 | 797610 | 1054695 | 1017650 | 54365 |
| Under 0.10 Hectare | 656148 | 224486 | 37630 | 121893 | 49725 | 14904 | 333 |
| 0.10 – 0.50 Hectare | 2505905 | 640947 | 41811 | 253942 | 224625 | 117427 | 3142 |
| 0.51 – 1.00 Hectare | 3615126 | 778321 | 14732 | 215594 | 311095 | 228798 | 8102 |
| 1.01 – 2.00 Hectares..... | 5003110 | 938346 | 6954 | 166322 | 344812 | 401066 | 19191 |
| 2.01 – 5.00 Hectares..... | 2643002 | 427656 | 874 | 38883 | 121352 | 245266 | 21279 |
| 5.01 – 10.00 Hectares..... | 109903 | 15371 | * | 774 | 2682 | 9775 | 2138 |
| Over 10 Hectares..... | 7161 | 1196 | - | 200 | * | 414 | * |

TABLE 4.6.1 RURAL HOLDINGS

| Size of Holdings | All | | Number of Households | | | | |
|-----------------------------|-------------------|-----------------------|----------------------------|-----------------------------|-----------------------------|-----------------------------|------------------------------------|
| | Number of Members | Number of Household s | Households with One Member | Households with 2-3 Members | Households with 4-5 Members | Households with 6-9 Members | Households with 10 or More Members |
| All Holdings..... | 14382773 | 2993947 | 100619 | 789243 | 1043849 | 1006859 | 53377 |
| Under 0.10 Hectare..... | 621054 | 217121 | 37295 | 119842 | 47353 | 12506 | * |
| 0.10 – 0.50 Hectare..... | 2459818 | 630273 | 41146 | 250438 | 221005 | 114669 | 3015 |
| 0.51 – 1.00 Hectare..... | 3578307 | 770982 | 14490 | 213919 | 308445 | 226250 | 7878 |
| 1.01 – 2.00 Hectares | 4977445 | 933714 | 6844 | 165503 | 343322 | 399101 | 18945 |
| 2.01 – 5.00 Hectares | 2631374 | 425662 | 844 | 38616 | 120721 | 244331 | 21150 |
| 5.01 – 10.00 Hectares | 107762 | 15024 | - | 733 | 2604 | 9598 | 2088 |
| Over 10 Hectares | 7013 | 1171 | - | 194 | * | 402 | * |

TABLE 4.6.2 URBAN HOLDINGS

| Size of Holdings | All | | Number of Households | | | | |
|---------------------------|-------------------|-----------------------|----------------------------|-----------------------------|-----------------------------|-----------------------------|------------------------------------|
| | Number of Members | Number of Household s | Households with One Member | Households with 2-3 Members | Households with 4-5 Members | Households with 6-9 Members | Households with 10 or More Members |
| All Holdings..... | 157583 | 32376 | 1385 | 8367 | 10846 | 10791 | 988 |
| Under 0.10 Hectare | 35094 | 7365 | 335 | 2051 | 2372 | 2398 | 209 |
| 0.10 – 0.50 Hectare | 46087 | 10674 | 665 | 3505 | 3620 | 2758 | 127 |
| 0.51 – 1.00 Hectare | 36819 | 7339 | 243 | 1676 | 2650 | 2547 | 223 |
| 1.01 – 2.00 Hectares..... | 25665 | 4631 | 110 | 819 | 1491 | 1965 | 246 |
| 2.01 – 5.00 Hectares..... | 11628 | 1994 | 31 | 268 | 631 | 935 | 129 |
| 5.01 – 10.00 Hectares... | 2142 | 348 | * | 41 | 78 | 176 | * |
| Over 10 Hectares..... | 149 | 26 | - | 6 | * | 11 | * |

TABLE 4.7 POPULATION IN AGRICULTURAL HOUSEHOLDS BY GEOGRAPHIC AREA AND
SIZE OF HOLDING

BOTH RURAL AND URBAN HOLDINGS

| Geographic Area | All Members | Number of Members by size of holding (In hectares) | | | | | | |
|-------------------|----------------|---|------------|-------------|-------------|-------------|-----------|---------|
| | | Under 0.10 | 0.1 - 0.50 | 0.51 - 1.00 | 1.01 – 2.00 | 2.01 – 5.00 | 5.01 - 10 | Over 10 |
| Amhara Region | 14540356 | 656148 | 2505905 | 3615126 | 5003110 | 2643002 | 109903 | 7161 |
| North Gonder Zone | 2232863 | 100356 | 304777 | 491111 | 786423 | 512492 | 34006 | 3698 |
| Addi Arkay | 122100 | 4711 | 43902 | 38296 | 27788 | 7376 | * | - |
| Beyeda | 84280 | 3325 | 32081 | 23194 | 22585 | 3096 | - | - |
| Janamora | 147065 | 4109 | 22668 | 42238 | 54930 | 23111 | * | - |
| Debark | 116758 | 3207 | 27038 | 40031 | 30425 | 14484 | * | - |
| Dabat | 137739 | 6454 | 18360 | 33482 | 49933 | 27972 | 1539 | - |
| Sanja | 133322 | 8036 | 33342 | 45232 | 31401 | 13138 | 2172 | - |
| Lay Armacheho | 141546 | 5075 | 18229 | 40596 | 57633 | 20013 | - | - |
| Wegera | 190345 | 7244 | 14031 | 37250 | 82980 | 44998 | 3842 | - |
| Gonder Zuria | 202755 | 12318 | 14649 | 35620 | 76956 | 62614 | * | - |
| Dembia | 210321 | 6831 | 18190 | 34766 | 90027 | 60493 | - | * |
| Chilga | 184206 | 7721 | 12887 | 26726 | 75343 | 54889 | 4974 | * |
| Metema | 52247 | 3734 | 3062 | 6782 | 12619 | 19680 | 5164 | * |
| Quara | 48810 | 3778 | 7280 | 11467 | 15067 | 9183 | 1353 | 682 |
| Alefa | 235326 | 11916 | 24785 | 40610 | 77816 | 70258 | * | * |
| Belesa | 223233 | 10042 | 13879 | 34690 | 80672 | 81007 | 2943 | - |
| Gonder | 2809 | 1853 | 394 | 132 | 249 | 181 | - | - |
| South Gonder Zone | 1824003 | 67061 | 285667 | 467714 | 710637 | 287751 | 5165 | * |
| Ebinat | 197742 | 8310 | 37308 | 52466 | 71284 | 28374 | - | - |
| Kemkem | 150250 | 6822 | 19266 | 37212 | 65381 | 21569 | - | - |
| Fogera | 187320 | 6621 | 20144 | 26462 | 71543 | 60562 | 1989 | - |
| Farta | 238876 | 9094 | 40232 | 74909 | 92797 | 20916 | * | * |
| Lay Gayint | 192975 | 8114 | 70236 | 71294 | 40336 | 2996 | - | - |
| Tach Gayint | 94158 | 2717 | 17688 | 33899 | 31410 | 8432 | * | - |
| Simada | 229549 | 7459 | 35661 | 56576 | 99254 | 30597 | - | - |
| Estie | 325280 | 9125 | 24163 | 70909 | 152350 | 67907 | * | - |
| Dera | 207161 | 8283 | 20882 | 43931 | 86273 | 46393 | * | - |
| Debre Tabor | 692 | 517 | 89 | 56 | 8 | * | * | - |
| North Wollo Zone | 1391799 | 67789 | 396335 | 432347 | 383852 | 106243 | 5218 | * |
| Bugna | 206949 | 11377 | 60282 | 59472 | 62478 | 12362 | * | - |
| Kobo | 197204 | 12109 | 54481 | 64761 | 48570 | 16213 | * | - |
| Gidan | 151495 | 7976 | 59761 | 51084 | 28014 | 4046 | * | - |
| Meket | 226972 | 7073 | 42439 | 67408 | 75086 | 32580 | * | * |
| Wadla | 123917 | 957 | 13564 | 43360 | 49643 | 16236 | * | - |
| Dawuntna Delanta | 161782 | 3439 | 32312 | 51313 | 57881 | 16836 | - | - |
| Guba Lafto | 153700 | 6372 | 74379 | 49149 | 20900 | * | - | - |
| Habru | 169423 | 18394 | 58882 | 45774 | 41279 | 5063 | 32 | - |
| Woldiya | 358 | 93 | 235 | 25 | - | 5 | - | - |

TABLE 4.7 (CONTINUED)

| Geographic Area | All Members | Number of Members by size of holding (In hectares) | | | | | | |
|-------------------|-------------|---|------------|-------------|-------------|-------------|-----------|---------|
| | | Under 0.10 | 0.1 - 0.50 | 0.51 - 1.00 | 1.01 – 2.00 | 2.01 – 5.00 | 5.01 - 10 | Over 10 |
| South Wollo Zone | 2291340 | 75989 | 570864 | 752620 | 687795 | 199872 | 4200 | - |
| Mekdela | 143136 | 4058 | 35799 | 53041 | 45417 | 4821 | - | - |
| Tenta | 158815 | 3003 | 29217 | 53116 | 62299 | 10702 | * | - |
| Kuta Ber | 98066 | 1633 | 36533 | 41990 | 15619 | 2291 | - | - |
| Ambasel | 121088 | 5780 | 41199 | 42796 | 27252 | 4061 | - | - |
| Tehuladere | 109948 | 6041 | 45024 | 39401 | 13917 | 5565 | - | - |
| Wera Babu | 100354 | 6581 | 51502 | 28098 | 11088 | 3085 | - | - |
| Kalu | 187963 | 10899 | 88687 | 51801 | 31261 | 5310 | * | - |
| Dessie Zuria | 310263 | 5522 | 75502 | 113761 | 94019 | 20645 | * | - |
| Legambo | 153032 | 3446 | 22572 | 58535 | 56632 | 11848 | - | - |
| Sayint | 210072 | 9944 | 49313 | 84082 | 50970 | 15492 | * | - |
| Debresina | 170171 | 3545 | 36586 | 58668 | 61254 | 9755 | * | - |
| Kelala | 141506 | 3736 | 14546 | 32214 | 52541 | 37684 | * | - |
| Jama | 121257 | 4188 | 12807 | 19124 | 45165 | 38490 | * | - |
| Wera Ilu | 143881 | 2125 | 15570 | 43431 | 66113 | 16642 | - | - |
| Wegdi | 119409 | 3911 | 15316 | 32467 | 54241 | 13474 | - | - |
| Kombolcha | 1295 | 844 | 391 | 54 | 7 | - | - | - |
| Dessie | 1084 | 735 | 302 | * | - | * | - | - |
| North Shewa Zone | 1554900 | 46606 | 190641 | 354903 | 540792 | 392980 | 27998 | 980 |
| Midana Weremo | 74985 | 3244 | 9276 | 19415 | 27589 | 14717 | * | - |
| Merhabete | 106552 | 1534 | 8810 | 24394 | 47191 | 24463 | * | - |
| Insarona Wayu | 109922 | 1711 | 8888 | 14854 | 29079 | 49138 | 5999 | * |
| Moretna Jiru | 80105 | 839 | 4925 | 14233 | 36342 | 23019 | * | - |
| Gera Keya | 126163 | 4026 | 19783 | 28031 | 41617 | 31827 | * | - |
| Gishie | 55766 | 1089 | 5875 | 13240 | 19384 | 15643 | 535 | - |
| Antsokiya Gemza | 64275 | 7275 | 24217 | 19655 | 12140 | 988 | - | - |
| Efratana Gidim | 93140 | 7354 | 25562 | 34891 | 22272 | 3057 | 4 | - |
| Lalo Midir | 111015 | 2663 | 9855 | 24427 | 48330 | 25183 | * | - |
| Mojana Wadera | 64205 | 696 | 5604 | 16998 | 22646 | 18181 | * | - |
| Tarma Ber | 77047 | 2330 | 8001 | 19659 | 33903 | 12652 | * | - |
| Kewet | 96072 | 4723 | 14021 | 24499 | 37785 | 14319 | * | * |
| Asagirt | 44812 | 525 | 4438 | 11621 | 14329 | 13164 | 735 | - |
| AngolalanaTera | 70943 | 758 | 4717 | 8863 | 18956 | 30847 | 6454 | * |
| Ankober | 68854 | 2053 | 18138 | 24200 | 20564 | 3899 | - | - |
| Hagere Mariam | 48954 | 505 | 2218 | 5871 | 16830 | 20694 | 2836 | - |
| Berehet | 28635 | 200 | 5061 | 9511 | 9646 | 4007 | 211 | - |
| Minjarna Shenkora | 106919 | 2518 | 3561 | 14055 | 30206 | 51107 | 5228 | * |
| Debre Berhan | 1105 | 693 | 215 | 100 | 84 | * | - | - |
| Basona Werana | 125430 | 1871 | 7476 | 26386 | 51899 | 36062 | * | - |

TABLE 4.7 (CONTINUED)

| Geographic Area | All Members | Number of Members by size of holding (In hectares) | | | | | | |
|--------------------------|-------------|---|------------|-------------|-------------|-------------|-----------|---------|
| | | Under 0.10 | 0.1 - 0.50 | 0.51 - 1.00 | 1.01 – 2.00 | 2.01 – 5.00 | 5.01 - 10 | Over 10 |
| East Gojam Zone | 1835715 | 89514 | 224646 | 409516 | 703733 | 399787 | 6995 | * |
| Bibugn | 100374 | 2298 | 9063 | 23345 | 45082 | 20280 | * | - |
| Hulet Ej Enesie | 202057 | 8678 | 21977 | 59551 | 89523 | 21224 | * | - |
| Goncha Siso Enesie | 127380 | 4942 | 19373 | 33001 | 47228 | 22835 | - | - |
| Enebsie Sar Midir | 122840 | 3920 | 25164 | 39995 | 43689 | 10073 | - | - |
| Enarj Enawuga | 146551 | 6726 | 14122 | 32097 | 66988 | 26612 | * | - |
| Enemay | 129966 | 9963 | 8100 | 17573 | 54055 | 40015 | * | - |
| Debay Telatgin | 120583 | 7373 | 18978 | 22758 | 42025 | 29450 | - | - |
| Machakel | 186142 | 5988 | 17343 | 27223 | 54057 | 78466 | 3064 | - |
| Gozamin | 225625 | 13506 | 30060 | 58329 | 80120 | 42508 | * | - |
| Baso Liben | 135834 | 4983 | 25773 | 34952 | 47857 | 22269 | - | - |
| Awabel | 157680 | 7571 | 14070 | 30349 | 63039 | 41612 | * | - |
| Dejen | 91508 | 3945 | 10537 | 13341 | 38662 | 25022 | - | - |
| Shebel Berenta | 86790 | 7678 | 9843 | 16894 | 31379 | 19357 | * | * |
| Debre Markos | 2385 | 1943 | 243 | 107 | * | * | - | - |
| West Gojam Zone | 1879103 | 102706 | 236958 | 366368 | 721421 | 441629 | 10017 | 3 |
| Achefer | 256658 | 18420 | 28471 | 38254 | 96322 | 74130 | * | - |
| Bahir Dar Zuria | 226946 | 12183 | 29473 | 35906 | 100591 | 48792 | - | - |
| Yilmana Densa | 253080 | 7811 | 30390 | 54212 | 119017 | 41303 | * | - |
| Merawi | 242958 | 17670 | 33113 | 30486 | 87426 | 73664 | * | - |
| Sekela | 136701 | 5773 | 25183 | 40900 | 51657 | 12884 | * | - |
| Quarit | 146343 | 5131 | 19780 | 43254 | 59272 | 18700 | * | - |
| Dega Damot | 148704 | 6738 | 22049 | 57172 | 53927 | 8818 | - | - |
| Dembecha | 111841 | 5245 | 8259 | 11403 | 36481 | 48261 | 2193 | - |
| Jabi Tehnan | 165592 | 9859 | 21097 | 32384 | 55237 | 46175 | * | 3 |
| Bure Wemberma | 190280 | 13876 | 19142 | 22398 | 61492 | 68904 | 4469 | - |
| Wag Hamra Zone | 349392 | 18600 | 68263 | 113691 | 119709 | 29004 | * | - |
| Zikuala | 64300 | 3061 | 13146 | 20262 | 20501 | 7204 | * | - |
| Sekota | 159737 | 8336 | 23684 | 54335 | 60365 | 13017 | - | - |
| Dehana | 125355 | 7203 | 31433 | 39094 | 38843 | 8782 | - | - |
| Awi Zone | 801263 | 45943 | 100526 | 125906 | 262037 | 250747 | 15197 | * |
| Dangela | 177005 | 9705 | 17887 | 18391 | 47084 | 77858 | 5175 | * |
| Banja | 142221 | 9638 | 14984 | 29373 | 59555 | 27712 | * | - |
| Ankesha | 191207 | 14209 | 30999 | 33405 | 72226 | 39083 | * | - |
| Guangua | 164971 | 7264 | 21452 | 19226 | 38120 | 71533 | 7373 | 2 |
| Fageta Lekoma | 125859 | 5127 | 15204 | 25511 | 45052 | 34561 | * | - |
| Oromia Zone | 370625 | 36145 | 125477 | 100166 | 85834 | 22053 | * | - |
| Chefegolana Dawerahimedo | 151165 | 16082 | 50170 | 28942 | 42378 | 12730 | * | - |
| Bati | 79821 | 3846 | 27078 | 26586 | 17403 | 4819 | * | - |
| Jile Timuga | 63327 | 6987 | 21775 | 20749 | 11108 | 2708 | - | - |
| Artuma Fursi | 76312 | 9229 | 26454 | 23889 | 14945 | 1795 | - | - |
| Bahir Dar Special Zone | 9353 | 5440 | 1751 | 784 | 877 | 445 | * | * |
| Bahirdar | 9353 | 5440 | 1751 | 784 | 877 | 445 | * | * |

TABLE 4.7.1 RURAL HOLDINGS

| Geographic Area | All Members | Number of Members by size of holding (In hectares) | | | | | | |
|-------------------|-------------|---|------------|-------------|-------------|-------------|-----------|---------|
| | | Under 0.10 | 0.1 - 0.50 | 0.51 - 1.00 | 1.01 – 2.00 | 2.01 – 5.00 | 5.01 - 10 | Over 10 |
| Amhara Region | 14382773 | 621054 | 2459818 | 3578307 | 4977445 | 2631374 | 107762 | 7013 |
| North Gonder Zone | 2208201 | 95316 | 301103 | 486188 | 781475 | 508185 | 32331 | 3603 |
| Addi Arkay | 120452 | 4664 | 43432 | 37746 | 27351 | 7259 | - | - |
| Beyeda | 83971 | 3325 | 31980 | 23064 | 22523 | 3080 | - | - |
| Janamora | 146704 | 3971 | 22653 | 42216 | 54872 | 22992 | - | - |
| Debark | 116024 | 2981 | 26781 | 39854 | 30364 | 14471 | * | - |
| Dabat | 136583 | 6403 | 18052 | 33058 | 49656 | 27901 | 1513 | - |
| Sanja | 128972 | 6530 | 32971 | 44556 | 31374 | 12378 | * | - |
| Lay Armacheho | 141324 | 5062 | 18134 | 40517 | 57616 | 19996 | - | - |
| Wegera | 188656 | 7217 | 13602 | 36679 | 82429 | 44887 | 3842 | - |
| Gonder Zuria | 201768 | 12105 | 14467 | 35348 | 76666 | 62584 | * | - |
| Dembia | 208894 | 6718 | 17878 | 34443 | 89604 | 60250 | - | - |
| Chilga | 183807 | 7697 | 12781 | 26611 | 75265 | 54842 | 4945 | * |
| Metema | 48012 | 3023 | 2805 | 6304 | 11797 | 18204 | 4755 | * |
| Quara | 48796 | 3764 | 7280 | 11467 | 15067 | 9183 | 1353 | 682 |
| Alefa | 232939 | 11875 | 24524 | 40007 | 76757 | 69834 | * | * |
| Belesa | 221298 | 9984 | 13764 | 34317 | 80135 | 80322 | 2776 | - |
| South Gonder Zone | 1811752 | 64653 | 282248 | 464519 | 708336 | 286873 | 5123 | - |
| Ebinat | 197555 | 8235 | 37268 | 52435 | 71248 | 28369 | - | - |
| Kemkem | 149093 | 6390 | 18943 | 36994 | 65258 | 21507 | - | - |
| Fogera | 185574 | 6215 | 19846 | 26220 | 70989 | 60315 | 1989 | - |
| Farta | 238016 | 9084 | 39922 | 74453 | 92778 | 20872 | * | - |
| Lay Gayint | 190551 | 7946 | 69165 | 70425 | 40094 | 2921 | - | - |
| Tach Gayint | 93701 | 2613 | 17497 | 33756 | 31410 | 8424 | - | - |
| Simada | 228736 | 7371 | 35501 | 56329 | 99030 | 30505 | - | - |
| Estie | 323692 | 8934 | 23742 | 70493 | 151893 | 67802 | * | - |
| Dera | 204835 | 7866 | 20363 | 43413 | 85634 | 46158 | * | - |
| North Wollo Zone | 1373385 | 66185 | 389629 | 426556 | 380166 | 105709 | 5142 | - |
| Bugna | 205860 | 11366 | 59875 | 59058 | 62291 | 12293 | * | - |
| Kobo | 188654 | 11806 | 52747 | 61477 | 45722 | 15857 | * | - |
| Gidan | 149085 | 7878 | 58104 | 50621 | 27860 | 4009 | * | - |
| Meket | 226309 | 7073 | 42087 | 67216 | 75033 | 32551 | * | - |
| Wadla | 122693 | 895 | 13194 | 42835 | 49391 | 16222 | * | - |
| Dawuntna Delanta | 160680 | 3059 | 31869 | 51058 | 57858 | 16836 | - | - |
| Guba Lafto | 153700 | 6372 | 74379 | 49149 | 20900 | * | - | - |
| Habru | 166403 | 17737 | 57374 | 45141 | 41112 | 5040 | - | - |

TABLE 4.7.1 (CONTINUED)

| Geographic Area | All Members | Number of Members by size of holding (In hectares) | | | | | | |
|-------------------|-------------|---|------------|-------------|-------------|-------------|-----------|---------|
| | | Under 0.10 | 0.1 - 0.50 | 0.51 - 1.00 | 1.01 – 2.00 | 2.01 – 5.00 | 5.01 - 10 | Over 10 |
| South Wollo Zone | 2267258 | 71809 | 558912 | 746746 | 686042 | 199562 | 4185 | - |
| Mekdela | 141598 | 3620 | 34871 | 52902 | 45384 | 4821 | - | - |
| Tenta | 156449 | 2920 | 27484 | 52583 | 62281 | 10702 | * | - |
| Kuta Ber | 97139 | 1627 | 36043 | 41594 | 15600 | 2275 | - | - |
| Ambasel | 120084 | 5511 | 40624 | 42711 | 27177 | 4061 | - | - |
| Tehuladere | 107083 | 5346 | 43648 | 38719 | 13805 | 5565 | - | - |
| Wera Babu | 98607 | 6389 | 50136 | 27922 | 11075 | 3085 | - | - |
| Kalu | 184599 | 10673 | 86998 | 50769 | 30869 | 5288 | - | - |
| Dessie Zuria | 309071 | 5317 | 74966 | 113423 | 93907 | 20645 | * | - |
| Legambo | 150886 | 3315 | 21639 | 57641 | 56443 | 11848 | - | - |
| Sayint | 209759 | 9814 | 49188 | 84033 | 50970 | 15482 | * | - |
| Debresina | 169580 | 3434 | 36233 | 58580 | 61216 | 9755 | * | - |
| Kelala | 140649 | 3725 | 14356 | 31935 | 52252 | 37597 | * | - |
| Jama | 120396 | 4145 | 12612 | 18772 | 45030 | 38364 | * | - |
| Wera Ilu | 142440 | 2098 | 14942 | 42911 | 65884 | 16605 | - | - |
| Wegdi | 118917 | 3875 | 15172 | 32253 | 54148 | 13469 | - | - |
| North Shewa Zone | 1530092 | 44133 | 183931 | 346885 | 535304 | 391005 | 27855 | 980 |
| MidanaWeremo | 73346 | 3077 | 8964 | 19107 | 27158 | 14356 | * | - |
| Merhabete | 104469 | 1378 | 8316 | 23549 | 46703 | 24362 | * | - |
| Insarona Wayu | 108758 | 1683 | 8799 | 14420 | 28587 | 49017 | 5999 | * |
| Moretna Jiru | 78306 | 830 | 4662 | 13715 | 35769 | 22603 | * | - |
| Gera Keya | 125471 | 4024 | 19396 | 27807 | 41550 | 31816 | * | - |
| Gishie | 55506 | 1065 | 5766 | 13207 | 19348 | 15584 | 535 | - |
| Antsokiya Gemza | 61131 | 7130 | 23019 | 18275 | 11731 | 976 | - | - |
| Efratana Gidim | 89069 | 6962 | 24324 | 33302 | 21506 | 2974 | - | - |
| Lalo Midir | 110312 | 2604 | 9570 | 24196 | 48206 | 25179 | * | - |
| Mojana Wadera | 63796 | 635 | 5494 | 16779 | 22626 | 18181 | * | - |
| Tarma Ber | 75588 | 2006 | 7260 | 19354 | 33816 | 12652 | * | - |
| Kewet | 93846 | 4481 | 13424 | 23726 | 37198 | 14290 | * | * |
| Asagirt | 44509 | 494 | 4352 | 11546 | 14231 | 13151 | 735 | - |
| AngolalanaTera | 70461 | 752 | 4705 | 8695 | 18774 | 30754 | 6433 | * |
| Ankober | 68021 | 1982 | 17794 | 23935 | 20419 | 3891 | - | - |
| Hagere Mariam | 48692 | 505 | 2188 | 5811 | 16693 | 20660 | 2836 | - |
| Berehet | 28275 | 193 | 5018 | 9372 | 9533 | 3949 | 211 | - |
| Minjarna Shenkora | 105106 | 2458 | 3405 | 13704 | 29557 | 50546 | 5193 | * |
| Basona Werana | 125430 | 1871 | 7476 | 26386 | 51899 | 36062 | * | - |

TABLE 4.7.1 (CONTINUED)

| Geographic Area | All Members | Number of Members by size of holding (In hectares) | | | | | | |
|--------------------------|-------------|---|------------|-------------|-------------|-------------|-----------|---------|
| | | Under 0.10 | 0.1 - 0.50 | 0.51 - 1.00 | 1.01 – 2.00 | 2.01 – 5.00 | 5.01 - 10 | Over 10 |
| East Gojam Zone | 1826216 | 85873 | 222386 | 407620 | 702430 | 399393 | 6989 | * |
| Bibugn | 100132 | 2298 | 8997 | 23195 | 45056 | 20280 | * | - |
| Hulet Ej Enesie | 201114 | 8499 | 21686 | 59310 | 89305 | 21209 | * | - |
| Goncha Siso Enesie | 126867 | 4842 | 19291 | 32778 | 47122 | 22835 | - | - |
| Enebsie Sar Midir | 121655 | 3883 | 24863 | 39559 | 43370 | 9979 | - | - |
| Enarj Enawuga | 145657 | 6382 | 13884 | 31921 | 66902 | 26569 | - | - |
| Enemay | 129480 | 9884 | 7982 | 17408 | 53954 | 39992 | * | - |
| Debay Telatgin | 120396 | 7343 | 18931 | 22733 | 41969 | 29420 | - | - |
| Machakel | 185164 | 5643 | 16852 | 27210 | 53981 | 78413 | 3064 | - |
| Gozamin | 225222 | 13385 | 29978 | 58240 | 80060 | 42458 | * | - |
| Baso Liben | 135404 | 4755 | 25688 | 34932 | 47760 | 22269 | - | - |
| Awabel | 157195 | 7553 | 13923 | 30169 | 62912 | 41600 | * | - |
| Dejen | 91258 | 3772 | 10498 | 13305 | 38662 | 25022 | - | - |
| Shebel Berenta | 86671 | 7635 | 9814 | 16860 | 31376 | 19347 | * | * |
| West Gojam Zone | 1863342 | 98535 | 232200 | 363608 | 718968 | 440090 | 9940 | - |
| Achefer | 253589 | 18101 | 27785 | 37820 | 95482 | 73375 | * | - |
| Bahir Dar Zuria | 225931 | 11877 | 29068 | 35778 | 100474 | 48735 | - | - |
| Yilmana Densa | 252089 | 7588 | 30091 | 53939 | 118851 | 41275 | * | - |
| Merawi | 241724 | 17047 | 32902 | 30297 | 87349 | 73530 | * | - |
| Sekela | 136448 | 5628 | 25089 | 40891 | 51652 | 12884 | * | - |
| Quarit | 146105 | 5131 | 19685 | 43176 | 59211 | 18697 | * | - |
| Dega Damot | 148577 | 6676 | 22004 | 57164 | 53915 | 8818 | - | - |
| Dembecha | 110233 | 4965 | 7651 | 11007 | 36226 | 48191 | 2193 | - |
| Jabi Tehnan | 160929 | 8466 | 19161 | 31654 | 54850 | 45978 | * | - |
| Bure Wemberma | 187717 | 13057 | 18765 | 21880 | 60961 | 68609 | 4445 | - |
| Wag Hamra Zone | 347208 | 18512 | 67796 | 112929 | 119047 | 28798 | * | - |
| Zikuala | 63978 | 3061 | 13144 | 20203 | 20325 | 7119 | * | - |
| Sekota | 158424 | 8248 | 23343 | 53866 | 60036 | 12930 | - | - |
| Dehana | 124806 | 7203 | 31308 | 38860 | 38686 | 8749 | - | - |
| Awi Zone | 789623 | 40786 | 97990 | 124542 | 260506 | 249763 | 15131 | * |
| Dangela | 173619 | 7727 | 17343 | 18207 | 46740 | 77544 | 5154 | * |
| Banja | 140838 | 8939 | 14623 | 29192 | 59440 | 27685 | * | - |
| Ankesha | 189424 | 13829 | 30630 | 32944 | 71958 | 38801 | * | - |
| Guangua | 160551 | 5447 | 20327 | 18845 | 37379 | 71202 | 7352 | - |
| Fageta Lekoma | 125192 | 4845 | 15068 | 25354 | 44989 | 34531 | * | - |
| Oromia Zone | 365696 | 35250 | 123624 | 98715 | 85171 | 21996 | * | - |
| Chefegolana Dawerahimedo | 149504 | 15490 | 49644 | 28544 | 42252 | 12715 | * | - |
| Bati | 79177 | 3719 | 26703 | 26478 | 17377 | 4819 | * | - |
| Jile Timuga | 62457 | 6902 | 21288 | 20505 | 11054 | 2708 | - | - |
| Artuma Fursi | 74558 | 9139 | 25989 | 23189 | 14488 | 1753 | - | - |

TABLE 4.7.2 URBAN HOLDINGS

| Geographic Area | All Members | Number of Members by size of holding (In hectares) | | | | | | |
|-------------------|-------------|---|------------|-------------|-------------|-------------|-----------|---------|
| | | Under 0.10 | 0.1 - 0.50 | 0.51 - 1.00 | 1.01 – 2.00 | 2.01 – 5.00 | 5.01 - 10 | Over 10 |
| Amhara Region | 157583 | 35094 | 46087 | 36819 | 25665 | 11628 | 2142 | 149 |
| North Gonder Zone | 24662 | 5040 | 3674 | 4923 | 4949 | 4306 | 1675 | 95 |
| Addi Arkay | 1648 | 48 | 470 | 549 | 438 | 118 | * | - |
| Beyeda | 309 | - | 101 | 130 | 62 | 16 | - | - |
| Janamora | 361 | 138 | 14 | 22 | 58 | 119 | * | - |
| Debark | 734 | 226 | 257 | 177 | 61 | 13 | - | - |
| Dabat | 1156 | 51 | 307 | 424 | 277 | 70 | * | - |
| Sanja | 4350 | 1507 | * | 676 | * | 760 | 1008 | - |
| Lay Armacheho | 221 | 13 | 95 | 79 | 17 | 17 | - | - |
| Wegera | 1689 | 28 | 430 | 571 | 551 | 110 | - | - |
| Gonder Zuria | 987 | 214 | 181 | 272 | 290 | 30 | - | - |
| Dembia | 1427 | 113 | 312 | 323 | 423 | 242 | - | * |
| Chilga | 399 | 24 | 106 | 115 | 78 | 46 | * | - |
| Metema | 4235 | 712 | 257 | 478 | 822 | 1476 | 409 | 81 |
| Quara | 14 | 14 | - | - | - | - | - | - |
| Alefa | 2387 | 41 | 262 | 603 | 1058 | 424 | - | - |
| Belesa | 1935 | * | 115 | 373 | 537 | 685 | 166 | - |
| Gonder | 2809 | 1853 | 394 | 132 | 249 | 181 | - | - |
| South Gonder Zone | 12251 | 2407 | 3419 | 3195 | 2301 | 879 | 42 | * |
| Ebinat | 187 | 75 | 40 | 31 | 35 | 5 | - | - |
| Kemkem | 1157 | 431 | 322 | 219 | 123 | 62 | - | - |
| Fogera | 1746 | 406 | 298 | 242 | 554 | 247 | - | - |
| Farta | 860 | 10 | 310 | 456 | 19 | 44 | * | * |
| Lay Gayint | 2424 | 168 | 1071 | 868 | 242 | * | - | - |
| Tach Gayint | 457 | 103 | 190 | 143 | - | * | * | - |
| Simada | 813 | 88 | 160 | 248 | 224 | 93 | - | - |
| Estie | 1589 | 191 | 421 | 416 | 456 | 105 | - | - |
| Dera | 2327 | 417 | 519 | 517 | 639 | 234 | - | - |
| Debre Tabor | 692 | 517 | 89 | 56 | 8 | * | * | - |
| North Wollo Zone | 18414 | 1604 | 6706 | 5791 | 3686 | 534 | 76 | * |
| Bugna | 1088 | 11 | 407 | 414 | 187 | 69 | - | - |
| Kobo | 8550 | 304 | 1733 | 3284 | 2848 | 356 | * | - |
| Gidan | 2409 | 98 | 1657 | 463 | 154 | * | - | - |
| Meket | 663 | - | 352 | 192 | 54 | * | * | * |
| Wadla | 1224 | * | 370 | 524 | 253 | * | - | - |
| Dawuntna Delanta | 1102 | 380 | 443 | 256 | 23 | - | - | - |
| Habru | 3019 | 656 | 1508 | 633 | 167 | 24 | 32 | - |
| Woldiya | 358 | 93 | 235 | 25 | - | 5 | - | - |

TABLE 4.7.2 (CONTINUED)

| Geographic Area | All Members | Number of Members by size of holding (In hectares) | | | | | | |
|-------------------|-------------|---|------------|-------------|-------------|-------------|-----------|---------|
| | | Under 0.10 | 0.1 - 0.50 | 0.51 - 1.00 | 1.01 – 2.00 | 2.01 – 5.00 | 5.01 - 10 | Over 10 |
| South Wollo Zone | 24082 | 4179 | 11952 | 5874 | 1753 | 310 | 15 | - |
| Mekdela | 1538 | 438 | 928 | * | * | - | - | - |
| Tenta | 2365 | 82 | 1733 | 532 | * | - | - | - |
| Kuta Ber | 927 | * | 490 | 397 | * | * | - | - |
| Ambasel | 1004 | 269 | 575 | 85 | 75 | - | - | - |
| Tehuladere | 2864 | 695 | 1376 | 682 | 111 | - | - | - |
| Wera Babu | 1747 | 192 | 1366 | 176 | * | - | - | - |
| Kalu | 3365 | 225 | 1689 | 1032 | 391 | 22 | * | - |
| Dessie Zuria | 1192 | 205 | 536 | 338 | 113 | - | - | - |
| Legambo | 2147 | 131 | 933 | 894 | 189 | - | - | - |
| Sayint | 313 | 130 | 125 | 49 | - | * | - | - |
| Debresina | 591 | 111 | 353 | 89 | * | - | - | - |
| Kelala | 857 | * | 190 | 280 | 290 | 87 | - | - |
| Jama | 861 | * | 195 | 352 | 136 | 126 | 9 | - |
| Wera Ilu | 1441 | 27 | 628 | 519 | 229 | 37 | - | - |
| Wegdi | 492 | 36 | 145 | 214 | 92 | * | - | - |
| Kombolcha | 1295 | 844 | 391 | 54 | 7 | - | - | - |
| Dessie | 1084 | 735 | 302 | * | - | * | - | - |
| North Shewa Zone | 24808 | 2473 | 6710 | 8018 | 5488 | 1975 | 143 | - |
| MidanaWeremo | 1639 | 167 | 312 | 307 | 431 | 361 | * | - |
| Merhabete | 2083 | 156 | 494 | 844 | 488 | 101 | - | - |
| Insarona Wayu | 1164 | 28 | 89 | 434 | 492 | 120 | - | - |
| Moretna Jiru | 1799 | * | 263 | 518 | 572 | 416 | 21 | - |
| Gera Keya | 692 | * | 387 | 224 | 68 | * | - | - |
| Gishie | 261 | * | 109 | 33 | 36 | 59 | - | - |
| Antsokiya Gemza | 3145 | 144 | 1198 | 1381 | 409 | 13 | - | - |
| Efratana Gidim | 4070 | 391 | 1237 | 1589 | 767 | 83 | 4 | - |
| Lalo Midir | 702 | 59 | 285 | 231 | 124 | 3 | - | - |
| Mojana Wadera | 409 | 61 | 109 | 219 | * | - | - | - |
| Tarma Ber | 1459 | 324 | 742 | 305 | 88 | - | - | - |
| Kewet | 2226 | 241 | 597 | 773 | 586 | * | - | - |
| Asagirt | 303 | * | 86 | 74 | 98 | 13 | - | - |
| AngolalanaTera | 482 | * | * | 169 | 182 | 93 | 21 | - |
| Ankober | 833 | 71 | 344 | 266 | 144 | 8 | - | - |
| Hagere Mariam | 262 | - | 31 | 60 | 137 | 34 | - | - |
| Berehet | 360 | 7 | 43 | 139 | 113 | 58 | - | - |
| Minjarna Shenkora | 1813 | 60 | 157 | 352 | 649 | 560 | 35 | - |
| Debre Berhan | 1105 | 693 | 215 | 100 | 84 | * | - | - |

TABLE 4.7.2 (CONTINUED)

| Geographic Area | All Members | Number of Members by size of holding (In hectares) | | | | | | |
|--------------------------|-------------|---|------------|-------------|-------------|-------------|-----------|---------|
| | | Under 0.10 | 0.1 - 0.50 | 0.51 - 1.00 | 1.01 – 2.00 | 2.01 – 5.00 | 5.01 - 10 | Over 10 |
| East Gojam Zone | 9499 | 3640 | 2260 | 1897 | 1303 | 394 | * | - |
| Bibugn | 242 | - | 66 | 150 | 26 | - | - | - |
| Hulet Ej Enesie | 942 | 178 | 291 | 241 | 218 | 15 | - | - |
| Goncha Siso Enesie | 512 | 100 | 83 | 224 | 106 | - | - | - |
| Enebsie Sar Midir | 1186 | 37 | 301 | 435 | 319 | 94 | - | - |
| Enarj Enawuga | 894 | 345 | 239 | 176 | 86 | 43 | * | - |
| Enemay | 487 | 79 | 118 | 165 | 102 | 23 | - | - |
| Debay Telatgin | 188 | 30 | 47 | 25 | 56 | 30 | - | - |
| Machakel | 977 | 345 | 491 | 13 | 76 | 53 | - | - |
| Gozamin | 403 | 122 | 82 | 90 | 59 | 51 | - | - |
| Baso Liben | 430 | 228 | 84 | * | 97 | - | - | - |
| Awabel | 485 | 18 | 147 | 180 | 127 | * | - | - |
| Dejen | 249 | 173 | 40 | 36 | - | - | - | - |
| Shebel Berenta | 119 | 43 | * | 34 | * | * | - | - |
| Debre Markos | 2385 | 1943 | 243 | 107 | * | * | - | - |
| West Gojam Zone | 15761 | 4171 | 4757 | 2761 | 2453 | 1539 | 77 | 3 |
| Achefer | 3069 | 320 | 686 | 433 | 840 | 755 | 35 | - |
| Bahir Dar Zuria | 1015 | 306 | 405 | 128 | 118 | * | - | - |
| Yilmana Densa | 990 | 224 | 300 | 273 | 166 | 28 | - | - |
| Merawi | 1234 | 624 | 211 | 189 | 77 | 134 | - | - |
| Sekela | 253 | 145 | 94 | * | * | - | - | - |
| Quarit | 237 | - | 95 | 78 | 61 | 3 | - | - |
| Dega Damot | 128 | 62 | 45 | 9 | 12 | - | - | - |
| Dembecha | 1608 | 280 | 608 | 396 | 255 | 69 | - | - |
| Jabi Tehnan | 4663 | 1393 | 1936 | 729 | 387 | 197 | * | 3 |
| Bure Wemberma | 2563 | 819 | 377 | 518 | 531 | 295 | * | - |
| Wag Hamra Zone | 2184 | 87 | 468 | 762 | 662 | 205 | - | - |
| Zikuala | 322 | - | 2 | 59 | 175 | 85 | - | - |
| Sekota | 1313 | 87 | 340 | 468 | 330 | 87 | - | - |
| Dehana | 549 | - | 125 | 234 | 157 | 33 | - | - |
| Awi Zone | 11640 | 5156 | 2536 | 1364 | 1531 | 984 | 67 | 2 |
| Dangela | 3386 | 1978 | 544 | 184 | 344 | 314 | * | - |
| Banja | 1383 | 699 | 362 | 181 | 115 | * | - | - |
| Ankesha | 1784 | 380 | 369 | 460 | 269 | 282 | * | - |
| Guangua | 4420 | 1817 | 1125 | 382 | 741 | 331 | 21 | 2 |
| Fageta Lekoma | 668 | 282 | 136 | 157 | 63 | * | - | - |
| Oromia Zone | 4929 | 894 | 1853 | 1451 | 663 | 57 | 11 | - |
| Chefegolana Dawerahimedo | 1661 | 592 | 526 | 398 | 126 | 15 | * | - |
| Bati | 644 | 127 | 375 | 108 | 25 | - | 8 | - |
| Jile Timuga | 871 | 85 | 487 | 244 | 54 | - | - | - |
| Artuma Fursi | 1754 | 90 | 465 | 700 | 458 | * | - | - |
| Bahir Dar Special Zone | 9353 | 5440 | 1751 | 784 | 877 | 445 | * | * |
| Bahirdar | 9353 | 5440 | 1751 | 784 | 877 | 445 | * | * |

TABLE 4.8 NUMBER OF AGRICULTURAL HOUSEHOLDS BY GEOGRAPHIC AREA AND SIZE OF HOLDING

BOTH RURAL AND URBAN HOLDINGS

| Geographic Area | All Households | Number of all Households by size of holding (In hectares) | | | | | | |
|-------------------|----------------|--|------------|-------------|-------------|-------------|-----------|---------|
| | | Under 0.10 | 0.1 - 0.50 | 0.51 - 1.00 | 1.01 – 2.00 | 2.01 – 5.00 | 5.01 - 10 | Over 10 |
| Amhara Region | 3026323 | 224486 | 640947 | 778321 | 938346 | 427656 | 15371 | 1196 |
| North Gonder Zone | 436377 | 32930 | 73773 | 100826 | 142128 | 81103 | 4995 | 623 |
| Addi Arkay | 24777 | 1322 | 9839 | 7441 | 4980 | 1193 | * | - |
| Beyeda | 17036 | 1016 | 7233 | 4686 | 3653 | 449 | - | - |
| Janamora | 29462 | 1332 | 5706 | 9318 | 9441 | 3665 | * | - |
| Debark | 22138 | 1081 | 6035 | 7574 | 5113 | 2146 | * | - |
| Dabat | 25288 | 2020 | 4314 | 6510 | 8336 | 3935 | 173 | - |
| Sanja | 26450 | 2549 | 7088 | 8369 | 5692 | 2390 | 362 | - |
| Lay Armacheho | 25181 | 1482 | 4396 | 7214 | 9327 | 2763 | - | - |
| Wegera | 37659 | 2326 | 4150 | 8060 | 15512 | 7163 | 448 | - |
| Gonder Zuria | 39471 | 4555 | 3748 | 7547 | 13859 | 9676 | * | - |
| Dembia | 41016 | 2131 | 4810 | 8150 | 16803 | 9118 | - | 4 |
| Chilga | 33487 | 2482 | 3465 | 5618 | 12674 | 8319 | 684 | * |
| Metema | 11249 | 1091 | 748 | 1522 | 2903 | 3867 | 895 | * |
| Quara | 9851 | 1178 | 1748 | 2259 | 2724 | 1587 | * | 88 |
| Alefa | 46505 | 4400 | 6607 | 8673 | 14352 | 10943 | * | * |
| Belesa | 46308 | 3632 | 3802 | 7861 | 16729 | 13863 | 420 | - |
| Gonder | 500 | 335 | 85 | 23 | 30 | 28 | - | - |
| South Gonder Zone | 382411 | 24676 | 75471 | 101318 | 132875 | 47302 | 767 | * |
| Ebinat | 42062 | 2918 | 9850 | 10916 | 13906 | 4473 | - | - |
| Kemkem | 31725 | 2497 | 5190 | 8255 | 12192 | 3590 | - | - |
| Fogera | 40958 | 2431 | 6249 | 6908 | 14548 | 10515 | 307 | - |
| Farta | 48951 | 3143 | 10398 | 15401 | 16612 | 3242 | * | * |
| Lay Gayint | 39327 | 2536 | 15465 | 13819 | 7043 | 465 | - | - |
| Tach Gayint | 20489 | 1101 | 4823 | 7373 | 5801 | 1391 | * | - |
| Simada | 47283 | 2938 | 9453 | 12378 | 17545 | 4969 | - | - |
| Estie | 66139 | 3743 | 7439 | 15737 | 28033 | 11083 | * | - |
| Dera | 45335 | 3263 | 6584 | 10521 | 17194 | 7572 | * | - |
| Debre Tabor | 144 | 108 | 20 | 11 | 1 | * | * | - |
| North Wollo Zone | 310109 | 23699 | 101939 | 92092 | 74027 | 17699 | 651 | * |
| Bugna | 47039 | 3650 | 15392 | 13314 | 12368 | 2169 | * | - |
| Kobo | 44554 | 4593 | 14002 | 13355 | 9646 | 2849 | * | - |
| Gidan | 34593 | 2864 | 15045 | 10595 | 5328 | 701 | * | - |
| Meket | 47796 | 2405 | 11169 | 13806 | 14808 | 5309 | * | * |
| Wadla | 26605 | 395 | 4058 | 9775 | 9604 | 2741 | * | - |
| Dawuntna Delanta | 35647 | 1244 | 9477 | 11481 | 10708 | 2737 | - | - |
| Guba Lafto | 34839 | 2197 | 18267 | 9960 | 4016 | * | - | - |
| Habru | 38950 | 6333 | 14471 | 9797 | 7548 | 793 | 8 | - |
| Woldiya | 86 | 19 | 58 | 8 | - | 1 | - | - |

TABLE 4.8 (CONTINUED)

| Geographic Area | All Households | Number of all Households by size of holding (In hectares) | | | | | | |
|-------------------|----------------|--|------------|-------------|-------------|-------------|-----------|---------|
| | | Under 0.10 | 0.1 - 0.50 | 0.51 - 1.00 | 1.01 – 2.00 | 2.01 – 5.00 | 5.01 - 10 | Over 10 |
| South Wollo Zone | 493281 | 27242 | 146182 | 161283 | 126903 | 31130 | 540 | - |
| Mekdela | 31189 | 1678 | 9588 | 11046 | 8128 | 750 | - | - |
| Tenta | 35251 | 1207 | 8642 | 12084 | 11416 | 1854 | * | - |
| Kuta Ber | 21662 | 598 | 9210 | 8666 | 2833 | 356 | - | - |
| Ambasel | 26408 | 2260 | 10220 | 8560 | 4709 | 659 | - | - |
| Tehuladere | 24200 | 2162 | 11339 | 7481 | 2388 | 830 | - | - |
| Wera Babu | 21403 | 2241 | 11760 | 5156 | 1788 | 458 | - | - |
| Kalu | 39678 | 3294 | 19958 | 10125 | 5562 | 738 | * | - |
| Dessie Zuria | 65472 | 2342 | 18119 | 24296 | 17481 | 3132 | * | - |
| Legambo | 34552 | 1279 | 7144 | 13769 | 10461 | 1899 | - | - |
| Sayint | 45176 | 3092 | 12733 | 17160 | 9563 | 2558 | * | - |
| Debresina | 36046 | 1334 | 10292 | 12529 | 10495 | 1343 | * | - |
| Kelala | 30425 | 1411 | 4420 | 7960 | 10681 | 5869 | * | - |
| Jama | 25047 | 1660 | 3438 | 4797 | 8811 | 6156 | * | - |
| Wera Ilu | 29508 | 739 | 4406 | 9791 | 12140 | 2432 | - | - |
| Wegdi | 26807 | 1638 | 4782 | 7847 | 10446 | 2093 | - | - |
| Kombolcha | 243 | 166 | 67 | 8 | 1 | - | - | - |
| Dessie | 214 | 141 | 63 | 9 | - | * | - | - |
| North Shewa Zone | 322009 | 16780 | 51409 | 79411 | 106435 | 64056 | 3790 | 128 |
| MidanaWeremo | 17026 | 1379 | 2859 | 4354 | 5709 | 2614 | * | - |
| Merhabete | 22385 | 685 | 2732 | 5537 | 9497 | 3908 | * | - |
| Insarona Wayu | 22255 | 742 | 2447 | 3568 | 6380 | 8296 | 794 | * |
| Moretna Jiru | 16473 | 328 | 1495 | 3677 | 7271 | 3599 | * | - |
| Gera Keya | 27060 | 1442 | 5493 | 6461 | 8439 | 5123 | * | - |
| Gishie | 11603 | 426 | 1676 | 3037 | 3782 | 2623 | 60 | - |
| Antsokiya Gemza | 13336 | 2172 | 5404 | 3628 | 1999 | 133 | - | - |
| Efratana Gidim | 19025 | 2229 | 5800 | 6772 | 3792 | 431 | 1 | - |
| Lalo Midir | 23435 | 1087 | 2943 | 5794 | 9190 | 4356 | * | - |
| Mojana Wadera | 13723 | 226 | 1736 | 4046 | 4735 | 2959 | * | - |
| Tarma Ber | 15676 | 901 | 2261 | 4245 | 6347 | 1873 | * | - |
| Kewet | 20048 | 1803 | 3395 | 5397 | 7079 | 2281 | * | * |
| Asagirt | 9220 | 284 | 1247 | 2552 | 2833 | 2188 | 117 | - |
| AngolalanaTera | 13917 | 305 | 1353 | 2072 | 3936 | 5262 | 951 | * |
| Ankober | 15541 | 889 | 5003 | 5229 | 3832 | 589 | - | - |
| Hagere Mariam | 9238 | 188 | 624 | 1373 | 3278 | 3391 | 383 | - |
| Berehet | 5041 | 82 | 1000 | 1754 | 1563 | 611 | 31 | - |
| Minjarna Shenkora | 19482 | 764 | 1038 | 3177 | 6061 | 7752 | 664 | * |
| Debre Berhan | 234 | 136 | 47 | 27 | 20 | * | - | - |
| Basona Werana | 27293 | 711 | 2856 | 6713 | 10691 | 6068 | * | - |

TABLE 4.8 (CONTINUED)

| Geographic Area | All Households | Number of all Households by size of holding (In hectares) | | | | | | |
|--------------------------|----------------|--|------------|-------------|-------------|-------------|-----------|---------|
| | | Under 0.10 | 0.1 - 0.50 | 0.51 - 1.00 | 1.01 – 2.00 | 2.01 – 5.00 | 5.01 - 10 | Over 10 |
| East Gojam Zone | 386323 | 30948 | 59739 | 90883 | 136056 | 67359 | 995 | * |
| Bibugn | 20585 | 907 | 2710 | 5195 | 8422 | 3290 | * | - |
| Hulet Ej Enesie | 44111 | 3492 | 6255 | 14288 | 16551 | 3396 | * | - |
| Goncha Siso Enesie | 27265 | 1827 | 5282 | 7323 | 9012 | 3821 | - | - |
| Enebsie Sar Midir | 26373 | 1525 | 6737 | 8690 | 7876 | 1544 | - | - |
| Enarj Enawuga | 31938 | 2333 | 4259 | 7706 | 13167 | 4473 | * | - |
| Enemay | 27346 | 3180 | 2064 | 4410 | 10991 | 6629 | * | - |
| Debay Telatgin | 24235 | 2405 | 4449 | 4626 | 7906 | 4849 | - | - |
| Machakel | 39681 | 2287 | 5102 | 6325 | 11320 | 14246 | 400 | - |
| Gozamin | 45556 | 4677 | 7380 | 11763 | 14518 | 7073 | * | - |
| Baso Liben | 26783 | 1576 | 6005 | 6633 | 8953 | 3616 | - | - |
| Awabel | 32518 | 2516 | 3799 | 6495 | 12735 | 6824 | * | - |
| Dejen | 20263 | 1365 | 2898 | 3506 | 8252 | 4241 | - | - |
| Shebel Berenta | 19169 | 2444 | 2753 | 3897 | 6348 | 3347 | * | * |
| Debre Markos | 501 | 415 | 46 | 25 | * | * | - | - |
| West Gojam Zone | 381313 | 35514 | 62583 | 79618 | 131881 | 70279 | 1437 | 1 |
| Achefer | 50521 | 5984 | 7429 | 8155 | 17081 | 11660 | * | - |
| Bahir Dar Zuria | 45946 | 4653 | 7406 | 8184 | 18171 | 7532 | - | - |
| Yilmana Densa | 54578 | 2985 | 9577 | 13108 | 22242 | 6597 | * | - |
| Merawi | 50529 | 6852 | 9107 | 6844 | 16728 | 10939 | * | - |
| Sekela | 27144 | 2156 | 6116 | 8313 | 8594 | 1928 | * | - |
| Quarit | 29032 | 1727 | 4876 | 8856 | 10428 | 3111 | * | - |
| Dega Damot | 29637 | 2437 | 5819 | 11205 | 8875 | 1300 | - | - |
| Dembecha | 22119 | 1676 | 2201 | 2617 | 7231 | 8102 | 293 | - |
| Jabi Tehnan | 34693 | 3010 | 5365 | 7620 | 10961 | 7642 | * | 1 |
| Bure Wemberma | 37114 | 4034 | 4688 | 4716 | 11570 | 11468 | 638 | - |
| Wag Hamra Zone | 78482 | 6156 | 17786 | 25201 | 24281 | 5040 | * | - |
| Zikuala | 13908 | 868 | 3229 | 4413 | 4125 | 1256 | * | - |
| Sekota | 35477 | 2622 | 6600 | 11978 | 12059 | 2218 | - | - |
| Dehana | 29097 | 2666 | 7958 | 8810 | 8097 | 1566 | - | - |
| Awi Zone | 159215 | 14907 | 25381 | 27918 | 48574 | 40275 | 2068 | * |
| Dangela | 36025 | 3314 | 5011 | 4708 | 9451 | 12724 | 727 | * |
| Banja | 27443 | 3154 | 3663 | 5955 | 10528 | 4018 | * | - |
| Ankesha | 38742 | 4671 | 7466 | 7445 | 12845 | 6159 | * | - |
| Guangua | 32908 | 2219 | 5435 | 4304 | 7724 | 12231 | 995 | 1 |
| Fageta Lekoma | 24097 | 1548 | 3806 | 5506 | 8027 | 5142 | * | - |
| Oromia Zone | 75154 | 10641 | 26367 | 19651 | 15045 | 3345 | * | - |
| Chefegolana Dawerahimedo | 30810 | 4761 | 10631 | 5948 | 7422 | 1964 | * | - |
| Bati | 16291 | 1262 | 6103 | 5081 | 3134 | 689 | * | - |
| Jile Timuga | 12886 | 2060 | 4243 | 4140 | 2005 | 438 | - | - |
| Artuma Fursi | 15168 | 2558 | 5391 | 4482 | 2484 | 253 | - | - |
| Bahir Dar Special Zone | 1648 | 992 | 318 | 119 | 142 | 69 | * | * |
| Bahirdar | 1648 | 992 | 318 | 119 | 142 | 69 | * | * |

TABLE 4.8.1 RURAL HOLDINGS

| Geographic Area | All Households | Number of all Households by size of holding (In hectares) | | | | | | |
|-------------------|----------------|--|------------|-------------|-------------|-------------|-----------|---------|
| | | Under 0.10 | 0.1 - 0.50 | 0.51 - 1.00 | 1.01 – 2.00 | 2.01 – 5.00 | 5.01 - 10 | Over 10 |
| Amhara Region | 2993947 | 217121 | 630273 | 770982 | 933714 | 425662 | 15024 | 1171 |
| North Gonder Zone | 431369 | 31831 | 72937 | 99805 | 141189 | 80273 | 4725 | 609 |
| Addi Arkay | 24441 | 1311 | 9720 | 7329 | 4905 | 1176 | - | - |
| Beyeda | 16974 | 1016 | 7206 | 4664 | 3642 | 446 | - | - |
| Janamora | 29391 | 1301 | 5703 | 9312 | 9430 | 3645 | - | - |
| Debark | 21996 | 1036 | 5979 | 7545 | 5103 | 2143 | * | - |
| Dabat | 25050 | 2005 | 4244 | 6427 | 8282 | 3921 | 171 | - |
| Sanja | 25570 | 2163 | 7024 | 8241 | 5687 | 2248 | 207 | - |
| Lay Armacheho | 25134 | 1478 | 4375 | 7198 | 9324 | 2760 | - | - |
| Wegera | 37327 | 2319 | 4047 | 7947 | 15420 | 7146 | 448 | - |
| Gonder Zuria | 39280 | 4513 | 3714 | 7493 | 13806 | 9668 | * | - |
| Dembia | 40722 | 2108 | 4733 | 8074 | 16730 | 9078 | - | - |
| Chilga | 33407 | 2477 | 3439 | 5596 | 12661 | 8311 | 680 | * |
| Metema | 10270 | 927 | 683 | 1410 | 2693 | 3533 | 812 | * |
| Quara | 9849 | 1175 | 1748 | 2259 | 2724 | 1587 | * | 88 |
| Alefa | 46064 | 4390 | 6546 | 8540 | 14171 | 10887 | * | * |
| Belesa | 45894 | 3613 | 3776 | 7769 | 16613 | 13724 | 399 | - |
| South Gonder Zone | 380025 | 24187 | 74716 | 100714 | 132473 | 47173 | 761 | - |
| Ebinat | 42025 | 2901 | 9841 | 10912 | 13900 | 4472 | - | - |
| Kemkem | 31490 | 2412 | 5117 | 8218 | 12162 | 3580 | - | - |
| Fogera | 40630 | 2358 | 6182 | 6862 | 14446 | 10475 | 307 | - |
| Farta | 48793 | 3141 | 10327 | 15332 | 16608 | 3235 | * | - |
| Lay Gayint | 38827 | 2501 | 15225 | 13645 | 7001 | 456 | - | - |
| Tach Gayint | 20400 | 1077 | 4785 | 7348 | 5801 | 1389 | - | - |
| Simada | 47125 | 2923 | 9416 | 12329 | 17505 | 4952 | - | - |
| Estie | 65834 | 3701 | 7351 | 15654 | 27956 | 11070 | * | - |
| Dera | 44901 | 3175 | 6473 | 10415 | 17094 | 7544 | * | - |
| North Wollo Zone | 306147 | 23266 | 100333 | 90920 | 73392 | 17600 | 636 | - |
| Bugna | 46835 | 3648 | 15306 | 13240 | 12336 | 2160 | * | - |
| Kobo | 42796 | 4504 | 13568 | 12695 | 9139 | 2785 | * | - |
| Gidan | 34026 | 2832 | 14642 | 10493 | 5305 | 692 | * | - |
| Meket | 47668 | 2405 | 11094 | 13773 | 14799 | 5304 | * | - |
| Wadla | 26302 | 380 | 3935 | 9644 | 9574 | 2737 | * | - |
| Dawuntna Delanta | 35381 | 1138 | 9370 | 11433 | 10703 | 2737 | - | - |
| Guba Lafto | 34839 | 2197 | 18267 | 9960 | 4016 | * | - | - |
| Habru | 38302 | 6162 | 14151 | 9683 | 7519 | 787 | - | - |

TABLE 4.8.1 (CONTINUED)

| Geographic Area | All Households | Number of all Households by size of holding (In hectares) | | | | | | |
|-------------------|----------------|--|------------|-------------|-------------|-------------|-----------|---------|
| | | Under 0.10 | 0.1 - 0.50 | 0.51 - 1.00 | 1.01 – 2.00 | 2.01 – 5.00 | 5.01 - 10 | Over 10 |
| South Wollo Zone | 487742 | 26224 | 143227 | 160093 | 126584 | 31079 | 537 | - |
| Mekdela | 30670 | 1535 | 9258 | 11012 | 8115 | 750 | - | - |
| Tenta | 34654 | 1174 | 8192 | 11974 | 11412 | 1854 | * | - |
| Kuta Ber | 21416 | 595 | 9060 | 8580 | 2828 | 353 | - | - |
| Ambasel | 26194 | 2186 | 10108 | 8541 | 4700 | 659 | - | - |
| Tehuladere | 23533 | 1993 | 10991 | 7346 | 2373 | 830 | - | - |
| Wera Babu | 21056 | 2184 | 11499 | 5128 | 1786 | 458 | - | - |
| Kalu | 38987 | 3237 | 19588 | 9927 | 5503 | 733 | - | - |
| Dessie Zuria | 65201 | 2290 | 17991 | 24224 | 17463 | 3132 | * | - |
| Legambo | 34050 | 1252 | 6880 | 13594 | 10426 | 1899 | - | - |
| Sayint | 45113 | 3062 | 12710 | 17153 | 9563 | 2556 | * | - |
| Debresina | 35895 | 1302 | 10201 | 12507 | 10490 | 1343 | * | - |
| Kelala | 30249 | 1407 | 4376 | 7903 | 10625 | 5855 | * | - |
| Jama | 24864 | 1650 | 3388 | 4723 | 8780 | 6137 | * | - |
| Wera Ilu | 29172 | 729 | 4241 | 9680 | 12094 | 2427 | - | - |
| Wegdi | 26688 | 1627 | 4743 | 7800 | 10426 | 2091 | - | - |
| North Shewa Zone | 316693 | 16215 | 49750 | 77750 | 105377 | 63709 | 3766 | 128 |
| MidanaWeremo | 16675 | 1344 | 2787 | 4280 | 5618 | 2545 | * | - |
| Merhabete | 21951 | 646 | 2610 | 5361 | 9416 | 3890 | * | - |
| Insarona Wayu | 22008 | 735 | 2427 | 3465 | 6285 | 8275 | 794 | * |
| Moretna Jiru | 16073 | 327 | 1420 | 3554 | 7142 | 3528 | * | - |
| Gera Keya | 26884 | 1440 | 5390 | 6412 | 8421 | 5121 | * | - |
| Gishie | 11545 | 421 | 1648 | 3029 | 3774 | 2614 | 60 | - |
| Antsokiya Gemza | 12656 | 2128 | 5111 | 3364 | 1923 | 129 | - | - |
| Efratana Gidim | 18189 | 2136 | 5493 | 6478 | 3667 | 417 | - | - |
| Lalo Midir | 23264 | 1075 | 2871 | 5741 | 9157 | 4354 | * | - |
| Mojana Wadera | 13628 | 210 | 1711 | 3995 | 4732 | 2959 | * | - |
| Tarma Ber | 15359 | 826 | 2086 | 4190 | 6335 | 1873 | * | - |
| Kewet | 19590 | 1751 | 3253 | 5238 | 6978 | 2277 | * | * |
| Asagirt | 9161 | 279 | 1229 | 2535 | 2817 | 2184 | 117 | - |
| AngolalanaTera | 13823 | 302 | 1349 | 2039 | 3903 | 5245 | 947 | * |
| Ankober | 15353 | 867 | 4918 | 5175 | 3806 | 587 | - | - |
| Hagere Mariam | 9165 | 188 | 611 | 1358 | 3244 | 3381 | 383 | - |
| Berehet | 4975 | 81 | 990 | 1728 | 1543 | 602 | 31 | - |
| Minjarna Shenkora | 19103 | 748 | 991 | 3096 | 5924 | 7661 | 656 | * |
| Basona Werana | 27293 | 711 | 2856 | 6713 | 10691 | 6068 | * | - |

TABLE 4.8.1 (CONTINUED)

| Geographic Area | All Households | Number of all Households by size of holding (In hectares) | | | | | | |
|--------------------------|----------------|--|------------|-------------|-------------|-------------|-----------|---------|
| | | Under 0.10 | 0.1 - 0.50 | 0.51 - 1.00 | 1.01 – 2.00 | 2.01 – 5.00 | 5.01 - 10 | Over 10 |
| East Gojam Zone | 384311 | 30145 | 59199 | 90503 | 135829 | 67300 | 994 | * |
| Bibugn | 20524 | 907 | 2685 | 5166 | 8416 | 3290 | * | - |
| Hulet Ej Enesie | 43928 | 3446 | 6195 | 14249 | 16514 | 3394 | * | - |
| Goncha Siso Enesie | 27151 | 1801 | 5264 | 7270 | 8995 | 3821 | - | - |
| Enebsie Sar Midir | 26109 | 1513 | 6644 | 8603 | 7820 | 1530 | - | - |
| Enarj Enawuga | 31768 | 2265 | 4210 | 7672 | 13153 | 4467 | - | - |
| Enemay | 27252 | 3163 | 2038 | 4381 | 10971 | 6626 | * | - |
| Debay Telatgin | 24199 | 2400 | 4440 | 4619 | 7896 | 4843 | - | - |
| Machakel | 39467 | 2219 | 4984 | 6321 | 11307 | 14238 | 400 | - |
| Gozamin | 45473 | 4650 | 7362 | 11743 | 14507 | 7066 | * | - |
| Baso Liben | 26669 | 1508 | 5984 | 6627 | 8933 | 3616 | - | - |
| Awabel | 32424 | 2513 | 3762 | 6462 | 12717 | 6823 | * | - |
| Dejen | 20202 | 1328 | 2882 | 3499 | 8252 | 4241 | - | - |
| Shebel Berenta | 19146 | 2433 | 2749 | 3892 | 6346 | 3345 | * | * |
| West Gojam Zone | 378238 | 34655 | 61533 | 79089 | 131470 | 70065 | 1427 | - |
| Achefer | 49946 | 5924 | 7262 | 8071 | 16926 | 11558 | * | - |
| Bahir Dar Zuria | 45718 | 4581 | 7305 | 8157 | 18153 | 7522 | - | - |
| Yilmana Densa | 54386 | 2938 | 9508 | 13060 | 22218 | 6593 | * | - |
| Merawi | 50305 | 6729 | 9061 | 6817 | 16717 | 10921 | * | - |
| Sekela | 27092 | 2130 | 6095 | 8310 | 8591 | 1928 | * | - |
| Quarit | 28986 | 1727 | 4857 | 8841 | 10417 | 3110 | * | - |
| Dega Damot | 29608 | 2421 | 5809 | 11204 | 8874 | 1300 | - | - |
| Dembecha | 21796 | 1616 | 2074 | 2533 | 7190 | 8090 | 293 | - |
| Jabi Tehnan | 33775 | 2724 | 4965 | 7474 | 10901 | 7618 | * | - |
| Bure Wemberma | 36627 | 3865 | 4597 | 4623 | 11483 | 11424 | 636 | - |
| Wag Hamra Zone | 78038 | 6136 | 17685 | 25046 | 24152 | 5002 | * | - |
| Zikuala | 13837 | 868 | 3226 | 4396 | 4089 | 1240 | * | - |
| Sekota | 35221 | 2602 | 6534 | 11886 | 11997 | 2202 | - | - |
| Dehana | 28979 | 2666 | 7925 | 8763 | 8066 | 1559 | - | - |
| Awi Zone | 157158 | 13988 | 24899 | 27673 | 48321 | 40128 | 2059 | * |
| Dangela | 35389 | 2944 | 4902 | 4664 | 9385 | 12679 | 723 | * |
| Banja | 27217 | 3039 | 3598 | 5930 | 10512 | 4014 | * | - |
| Ankesha | 38443 | 4611 | 7389 | 7364 | 12809 | 6120 | * | - |
| Guangua | 32130 | 1897 | 5231 | 4235 | 7598 | 12177 | 993 | - |
| Fageta Lekoma | 23979 | 1498 | 3779 | 5481 | 8017 | 5138 | * | - |
| Oromia Zone | 74226 | 10475 | 25995 | 19389 | 14929 | 3335 | * | - |
| Chefegolana Dawerahimedo | 30534 | 4662 | 10539 | 5894 | 7397 | 1960 | * | - |
| Bati | 16169 | 1233 | 6036 | 5060 | 3130 | 689 | * | - |
| Jile Timuga | 12709 | 2040 | 4144 | 4088 | 1997 | 438 | - | - |
| Artuma Fursi | 14813 | 2539 | 5276 | 4347 | 2404 | 247 | - | - |

TABLE 4.8.2 URBAN HOLDINGS

| Geographic Area | All Households | Number of all Households by size of holding (In hectares) | | | | | | |
|-------------------|----------------|--|------------|-------------|-------------|-------------|-----------|---------|
| | | Under 0.10 | 0.1 - 0.50 | 0.51 - 1.00 | 1.01 – 2.00 | 2.01 – 5.00 | 5.01 - 10 | Over 10 |
| Amhara Region | 32376 | 7365 | 10674 | 7339 | 4631 | 1994 | 348 | 26 |
| North Gonder Zone | 5009 | 1099 | 836 | 1021 | 938 | 830 | 271 | 14 |
| Addi Arkay | 336 | 11 | 119 | 112 | 75 | 17 | * | - |
| Beyeda | 62 | - | 27 | 22 | 10 | 2 | - | - |
| Janamora | 71 | 30 | 3 | 6 | 11 | 20 | * | - |
| Debark | 142 | 45 | 56 | 28 | 10 | 2 | - | - |
| Dabat | 238 | 15 | 70 | 83 | 54 | 14 | * | - |
| Sanja | 880 | 386 | 64 | 128 | * | 142 | 155 | - |
| Lay Armacheho | 47 | 4 | 21 | 16 | 4 | 3 | - | - |
| Wegera | 332 | 6 | 103 | 113 | 92 | 17 | - | - |
| Gonder Zuria | 191 | 42 | 35 | 54 | 53 | 8 | - | - |
| Dembia | 294 | 24 | 77 | 77 | 73 | 40 | - | 4 |
| Chilga | 80 | 5 | 27 | 23 | 14 | 9 | * | - |
| Metema | 978 | 164 | 65 | 112 | 210 | 334 | 83 | 10 |
| Quara | 2 | 2 | - | - | - | - | - | - |
| Alefa | 442 | 11 | 61 | 133 | 181 | 56 | - | - |
| Belesa | 414 | 20 | 26 | 92 | 116 | 139 | 21 | - |
| Gonder | 500 | 335 | 85 | 23 | 30 | 28 | - | - |
| South Gonder Zone | 2387 | 489 | 755 | 604 | 402 | 129 | 6 | * |
| Ebinat | 37 | 17 | 9 | 4 | 6 | 1 | - | - |
| Kemkem | 234 | 85 | 73 | 36 | 30 | 9 | - | - |
| Fogera | 328 | 73 | 67 | 46 | 102 | 40 | - | - |
| Farta | 158 | 2 | 71 | 70 | * | 7 | * | * |
| Lay Gayint | 500 | 35 | 240 | 174 | 42 | 9 | - | - |
| Tach Gayint | 89 | 24 | 37 | 25 | - | * | * | - |
| Simada | 158 | 15 | 37 | 49 | 41 | 17 | - | - |
| Estie | 305 | 42 | 89 | 83 | 78 | 13 | - | - |
| Dera | 433 | 87 | 112 | 106 | 100 | 29 | - | - |
| Debre Tabor | 144 | 108 | 20 | 11 | 1 | * | * | - |
| North Wollo Zone | 3962 | 432 | 1605 | 1171 | 635 | 99 | 16 | * |
| Bugna | 204 | 2 | 86 | 74 | 32 | 10 | - | - |
| Kobo | 1758 | 88 | 434 | 660 | 507 | 65 | * | - |
| Gidan | 568 | 32 | 403 | 102 | 23 | * | - | - |
| Meket | 128 | - | 75 | 33 | 9 | * | * | * |
| Wadla | 303 | * | 124 | 131 | 30 | * | - | - |
| Dawuntna Delanta | 267 | 106 | 107 | 49 | 5 | - | - | - |
| Habru | 648 | 170 | 320 | 114 | 30 | 6 | 8 | - |
| Woldiya | 86 | 19 | 58 | 8 | - | 1 | - | - |

TABLE 4.8.2 (CONTINUED)

| Geographic Area | All Households | Number of all Households by size of holding (In hectares) | | | | | | |
|-------------------|----------------|--|------------|-------------|-------------|-------------|-----------|---------|
| | | Under 0.10 | 0.1 - 0.50 | 0.51 - 1.00 | 1.01 – 2.00 | 2.01 – 5.00 | 5.01 - 10 | Over 10 |
| South Wollo Zone | 5539 | 1019 | 2956 | 1191 | 320 | 51 | 3 | - |
| Mekdela | 520 | 144 | 329 | 34 | * | - | - | - |
| Tenta | 598 | 34 | 450 | 110 | * | - | - | - |
| Kuta Ber | 246 | * | 149 | 86 | * | * | - | - |
| Ambasel | 214 | 74 | 112 | 19 | 9 | - | - | - |
| Tehuladere | 668 | 169 | 349 | 135 | 15 | - | - | - |
| Wera Babu | 347 | 57 | 260 | 28 | * | - | - | - |
| Kalu | 691 | 57 | 371 | 198 | 59 | 5 | * | - |
| Dessie Zuria | 271 | 52 | 128 | 72 | 18 | - | - | - |
| Legambo | 502 | 26 | 265 | 175 | 35 | - | - | - |
| Sayint | 63 | 31 | 23 | 7 | - | * | - | - |
| Debresina | 151 | 32 | 92 | 22 | * | - | - | - |
| Kelala | 176 | * | 44 | 57 | 56 | 15 | - | - |
| Jama | 183 | 10 | 50 | 73 | 31 | 19 | 1 | - |
| Wera Ilu | 336 | 10 | 165 | 111 | 45 | 5 | - | - |
| Wegdi | 118 | 11 | 39 | 47 | 20 | * | - | - |
| Kombolcha | 243 | 166 | 67 | 8 | 1 | - | - | - |
| Dessie | 214 | 141 | 63 | 9 | - | * | - | - |
| North Shewa Zone | 5315 | 566 | 1659 | 1662 | 1058 | 347 | 24 | - |
| MidanaWeremo | 350 | 35 | 72 | 74 | 91 | 68 | * | - |
| Merhabete | 434 | 39 | 122 | 175 | 81 | 17 | - | - |
| Insarona Wayu | 247 | 7 | 20 | 104 | 95 | 21 | - | - |
| Moretna Jiru | 400 | * | 74 | 122 | 128 | 71 | 3 | - |
| Gera Keya | 176 | * | 103 | 49 | 18 | * | - | - |
| Gishie | 58 | 5 | 28 | 8 | 8 | 9 | - | - |
| Antsokiya Gemza | 680 | 44 | 292 | 264 | 76 | * | - | - |
| Efratana Gidim | 836 | 94 | 308 | 294 | 125 | 14 | 1 | - |
| Lalo Midir | 171 | 12 | 72 | 53 | 33 | 1 | - | - |
| Mojana Wadera | 95 | 15 | 25 | 51 | * | - | - | - |
| Tarma Ber | 317 | 75 | 175 | 55 | 12 | - | - | - |
| Kewet | 458 | 52 | 142 | 159 | 101 | * | - | - |
| Asagirt | 59 | * | 18 | 16 | 16 | 4 | - | - |
| AngolalanaTera | 94 | * | * | 33 | 33 | 17 | 3 | - |
| Ankober | 188 | 22 | 85 | 53 | 26 | 1 | - | - |
| Hagere Mariam | 73 | - | 13 | 16 | 34 | 10 | - | - |
| Berehet | 66 | 1 | 10 | 26 | 20 | 9 | - | - |
| Minjarna Shenkora | 379 | 16 | 47 | 81 | 137 | 91 | 7 | - |
| Debre Berhan | 234 | 136 | 47 | 27 | 20 | * | - | - |

TABLE 4.8.2 (CONTINUED)

| Geographic Area | All Households | Number of all Households by size of holding (In hectares) | | | | | | |
|--------------------------|----------------|--|------------|-------------|-------------|-------------|-----------|---------|
| | | Under 0.10 | 0.1 - 0.50 | 0.51 - 1.00 | 1.01 – 2.00 | 2.01 – 5.00 | 5.01 - 10 | Over 10 |
| East Gojam Zone | 2012 | 804 | 540 | 380 | 228 | 59 | * | - |
| Bibugn | 61 | - | 25 | 30 | 6 | - | - | - |
| Hulet Ej Enesie | 183 | 46 | 60 | 39 | 36 | 2 | - | - |
| Goncha Siso Enesie | 114 | 26 | 19 | 53 | 17 | - | - | - |
| Enebsie Sar Midir | 264 | 13 | 93 | 87 | 56 | 15 | - | - |
| Enarj Enawuga | 170 | 68 | 49 | 34 | 13 | 5 | * | - |
| Enemay | 94 | 17 | 26 | 29 | 19 | 3 | - | - |
| Debay Telatgin | 36 | 5 | 10 | 6 | 10 | 6 | - | - |
| Machakel | 213 | 68 | 119 | 4 | 13 | 8 | - | - |
| Gozamin | 82 | 27 | 18 | 20 | 10 | 8 | - | - |
| Baso Liben | 115 | 68 | 21 | * | 19 | - | - | - |
| Awabel | 94 | 4 | 37 | 34 | 18 | * | - | - |
| Dejen | 61 | 38 | 16 | 7 | - | - | - | - |
| Shebel Berenta | 23 | 10 | 4 | 6 | * | * | - | - |
| Debre Markos | 501 | 415 | 46 | 25 | * | * | - | - |
| West Gojam Zone | 3075 | 859 | 1050 | 529 | 411 | 214 | 10 | 1 |
| Achefer | 575 | 60 | 168 | 84 | 155 | 102 | 6 | - |
| Bahir Dar Zuria | 228 | 72 | 102 | 27 | 18 | 9 | - | - |
| Yilmana Densa | 192 | 47 | 69 | 48 | 25 | 3 | - | - |
| Merawi | 223 | 122 | 45 | 27 | 12 | 17 | - | - |
| Sekela | 52 | 26 | 21 | * | * | - | - | - |
| Quarit | 46 | - | 19 | 15 | 11 | 1 | - | - |
| Dega Damot | 29 | 16 | 11 | 1 | 1 | - | - | - |
| Dembecha | 323 | 60 | 126 | 84 | 40 | 13 | - | - |
| Jabi Tehnan | 918 | 286 | 400 | 145 | 60 | 24 | * | 1 |
| Bure Wemberma | 487 | 170 | 91 | 94 | 87 | 44 | * | - |
| Wag Hamra Zone | 445 | 20 | 101 | 155 | 129 | 38 | - | - |
| Zikuala | 71 | - | 2 | 17 | 36 | 17 | - | - |
| Sekota | 256 | 20 | 65 | 92 | 62 | 16 | - | - |
| Dehana | 117 | - | 33 | 47 | 31 | 6 | - | - |
| Awi Zone | 2057 | 919 | 482 | 245 | 254 | 148 | 9 | 1 |
| Dangela | 636 | 370 | 109 | 44 | 65 | 45 | * | - |
| Banja | 226 | 116 | 65 | 25 | 17 | * | - | - |
| Ankesha | 299 | 61 | 77 | 82 | 36 | 40 | * | - |
| Guangua | 778 | 322 | 204 | 69 | 125 | 54 | 2 | 1 |
| Fageta Lekoma | 118 | 51 | 27 | 25 | 11 | * | - | - |
| Oromia Zone | 928 | 166 | 372 | 261 | 115 | 9 | 4 | - |
| Chefegolana Dawerahimedo | 276 | 99 | 92 | 54 | 25 | 4 | * | - |
| Bati | 121 | 29 | 67 | 20 | 4 | - | 2 | - |
| Jile Timuga | 176 | 20 | 98 | 51 | 7 | - | - | - |
| Artuma Fursi | 354 | 19 | 115 | 135 | 79 | * | - | - |
| Bahir Dar Special Zone | 1648 | 992 | 318 | 119 | 142 | 69 | * | * |
| Bahirdar | 1648 | 992 | 318 | 119 | 142 | 69 | * | * |

TABLE 4.9 NUMBER OF AGRICULTURAL HOUSEHOLDS WITH ONE MEMBER BY GEOGRAPHIC AREA AND SIZE OF HOLDING
BOTH RURAL AND URBAN HOLDINGS

| Geographic Area | All Households | Number of Households with one member by size of holding (In hectares) | | | | | | |
|-------------------|----------------|--|------------|-------------|-------------|-------------|-----------|---------|
| | | Under 0.10 | 0.1 - 0.50 | 0.51 - 1.00 | 1.01 – 2.00 | 2.01 – 5.00 | 5.01 - 10 | Over 10 |
| Amhara Region | 102004 | 37630 | 41811 | 14732 | 6954 | 874 | * | - |
| North Gonder Zone | 9390 | 4467 | 2764 | 1110 | 812 | 238 | - | - |
| Addi Arkay | 725 | 169 | 465 | * | * | - | - | - |
| Beyeda | 216 | * | 147 | * | - | - | - | - |
| Janamora | 312 | * | * | * | - | * | - | - |
| Debark | 525 | 126 | 241 | 127 | * | - | - | - |
| Dabat | 426 | 159 | 144 | * | * | - | - | - |
| Sanja | 464 | 280 | * | * | * | * | - | - |
| Lay Armacheho | 190 | * | * | * | - | - | - | - |
| Wegera | 730 | 241 | 397 | * | - | - | - | - |
| Gonder Zuria | 1373 | 976 | * | * | * | * | - | - |
| Dembia | 947 | 415 | 243 | * | * | * | - | - |
| Chilga | 719 | 408 | * | * | * | * | - | - |
| Metema | 485 | 108 | 56 | * | 133 | * | - | - |
| Quara | 271 | 153 | 75 | * | * | - | - | - |
| Alefa | 861 | 476 | * | * | * | - | - | - |
| Belesa | 1120 | 741 | 304 | * | * | * | - | - |
| Gonder | 25 | 6 | 15 | * | - | - | - | - |
| South Gonder Zone | 12844 | 4560 | 6201 | 1331 | 659 | * | - | - |
| Ebinat | 1676 | 672 | 830 | * | * | - | - | - |
| Kemkem | 1240 | 517 | 469 | * | * | * | - | - |
| Fogera | 1572 | 326 | 640 | * | * | * | - | - |
| Farta | 1089 | 420 | 546 | * | * | - | - | - |
| Lay Gayint | 841 | * | 596 | * | 1 | - | - | - |
| Tach Gayint | 724 | 362 | 185 | * | * | - | - | - |
| Simada | 1685 | 692 | 993 | - | - | - | - | - |
| Estie | 1741 | 698 | 743 | * | * | - | - | - |
| Dera | 2271 | 756 | 1196 | * | * | - | - | - |
| Debre Tabor | * | * | * | - | - | - | - | - |
| North Wollo Zone | 13453 | 4727 | 6847 | 1156 | 630 | * | * | - |
| Bugna | 2191 | 488 | 1213 | * | * | - | - | - |
| Kobo | 2223 | 1155 | 835 | * | * | - | - | - |
| Gidan | 1280 | 527 | 717 | * | - | - | - | - |
| Meket | 1766 | 494 | 1021 | * | * | - | - | - |
| Wadla | 729 | * | 365 | * | 138 | - | - | - |
| Dawuntna Delanta | 1677 | 259 | 1088 | * | * | * | - | - |
| Guba Lafto | 1091 | 320 | 670 | * | - | - | - | - |
| Habru | 2491 | 1386 | 933 | * | - | * | * | - |
| Woldiya | 4 | - | 4 | - | - | - | - | - |

TABLE 4.9 (CONTINUED)

| Geographic Area | All Households | Number of Households with one member by size of holding (In hectares) | | | | | | |
|-------------------|----------------|--|------------|-------------|-------------|-------------|-----------|---------|
| | | Under 0.10 | 0.1 - 0.50 | 0.51 - 1.00 | 1.01 – 2.00 | 2.01 – 5.00 | 5.01 - 10 | Over 10 |
| South Wollo Zone | 19979 | 6445 | 9497 | 3411 | 624 | * | - | - |
| Mekdela | 883 | 429 | 276 | * | * | - | - | - |
| Tenta | 1546 | 318 | 771 | 316 | * | - | - | - |
| Kuta Ber | 879 | 171 | 570 | 138 | - | - | - | - |
| Ambasel | 1244 | 599 | 579 | * | - | - | - | - |
| Tehuladere | 1706 | 697 | 998 | * | - | - | - | - |
| Wera Babu | 1232 | 535 | 647 | * | - | - | - | - |
| Kalu | 1871 | 614 | 983 | 272 | - | * | - | - |
| Dessie Zuria | 2709 | 992 | 1136 | * | * | - | - | - |
| Legambo | 1083 | 233 | 521 | 329 | - | - | - | - |
| Sayint | 1173 | * | 765 | * | * | - | - | - |
| Debresina | 1287 | * | 616 | 432 | - | - | - | - |
| Kelala | 1319 | 420 | 344 | 478 | * | - | - | - |
| Jama | 1149 | 419 | 408 | 172 | 150 | - | - | - |
| Wera Ilu | 599 | 160 | 215 | 223 | - | - | - | - |
| Wegdi | 1284 | 411 | 662 | * | - | - | - | - |
| Kombolcha | 1 | 1 | - | - | - | - | - | - |
| Dessie | 14 | 7 | * | * | - | - | - | - |
| North Shewa Zone | 14392 | 3860 | 5558 | 3004 | 1814 | 156 | - | - |
| MidanaWeremo | 1070 | 510 | 341 | 87 | * | * | - | - |
| Merhabete | 762 | 244 | 358 | 133 | * | - | - | - |
| Insarona Wayu | 807 | 209 | 226 | 190 | 182 | - | - | - |
| Moretna Jiru | 521 | 111 | 151 | 182 | * | - | - | - |
| Gera Keya | 1763 | 349 | 876 | 415 | * | - | - | - |
| Gishie | 273 | * | 112 | 112 | - | - | - | - |
| Antsokiya Gemza | 408 | 180 | 199 | * | - | - | - | - |
| Efratana Gidim | 445 | 254 | 118 | * | * | - | - | - |
| Lalo Midir | 924 | 302 | 316 | 240 | * | * | - | - |
| Mojana Wadera | 565 | * | 205 | 219 | 124 | - | - | - |
| Tarma Ber | 634 | 303 | 209 | * | 95 | - | - | - |
| Kewet | 695 | 342 | 134 | 139 | * | - | - | - |
| Asagirt | 455 | 119 | 161 | 100 | 75 | - | - | - |
| AngolalanaTera | 611 | 128 | 199 | 105 | 136 | * | - | - |
| Ankober | 1437 | 372 | 775 | 269 | * | - | - | - |
| Hagere Mariam | 442 | 49 | 124 | 94 | 150 | * | - | - |
| Berehet | 160 | 44 | 39 | 46 | 22 | * | - | - |
| Minjarna Shenkora | 816 | 133 | 199 | 187 | 267 | * | - | - |
| Debre Berhan | * | * | - | - | - | - | - | - |
| Basona Werana | 1602 | 142 | 816 | 409 | 235 | - | - | - |

TABLE 4.9 (CONTINUED)

| Geographic Area | All Households | Number of Households with one member by size of holding (In hectares) | | | | | | |
|--------------------------|----------------|--|------------|-------------|-------------|-------------|-----------|---------|
| | | Under 0.10 | 0.1 - 0.50 | 0.51 - 1.00 | 1.01 – 2.00 | 2.01 – 5.00 | 5.01 - 10 | Over 10 |
| East Gojam Zone | 12870 | 4695 | 4275 | 2240 | 1554 | * | - | - |
| Bibugn | 421 | 134 | 243 | - | * | * | - | - |
| Hulet Ej Enesie | 1519 | 747 | 285 | 313 | * | - | - | - |
| Goncha Siso Enesie | 886 | 245 | 347 | 250 | * | - | - | - |
| Enebsie Sar Midir | 1154 | 283 | 615 | 221 | * | - | - | - |
| Enarj Enawuga | 1450 | 457 | 598 | 211 | 184 | - | - | - |
| Enemay | 1081 | 630 | * | 135 | 212 | - | - | - |
| Debay Telatgin | 544 | 242 | 240 | * | * | - | - | - |
| Machakel | 926 | 404 | 366 | * | - | * | - | - |
| Gozamin | 1059 | 358 | 329 | * | * | - | - | - |
| Baso Liben | 695 | * | 358 | * | * | * | - | - |
| Awabel | 1221 | 405 | 228 | 262 | 326 | - | - | - |
| Dejen | 1023 | 368 | 200 | 286 | 169 | - | - | - |
| Shebel Berenta | 886 | 310 | 361 | 157 | * | - | - | - |
| Debre Markos | * | * | - | - | - | - | - | - |
| West Gojam Zone | 9528 | 4844 | 3571 | 841 | 205 | * | - | - |
| Achefer | 843 | 555 | * | * | - | - | - | - |
| Bahir Dar Zuria | 1486 | 948 | 411 | * | - | * | - | - |
| Yilmana Densa | 1736 | 662 | 1000 | * | - | - | - | - |
| Merawi | 1860 | 1204 | 656 | - | - | - | - | - |
| Sekela | 712 | 373 | 219 | * | * | - | - | - |
| Quarit | 284 | * | * | * | - | - | - | - |
| Dega Damot | 428 | 140 | 218 | * | * | - | - | - |
| Dembecha | 604 | 231 | 289 | * | * | - | - | - |
| Jabi Tehnan | 835 | * | 208 | 397 | * | - | - | - |
| Bure Wemberma | 740 | 444 | 245 | * | - | - | - | - |
| Wag Hamra Zone | 3417 | 1029 | 1242 | 759 | 357 | * | - | - |
| Zikuala | 449 | 147 | 146 | 70 | * | * | - | - |
| Sekota | 1480 | 364 | 513 | 467 | * | - | - | - |
| Dehana | 1488 | 519 | 584 | 222 | 163 | - | - | - |
| Awi Zone | 3285 | 1408 | 1152 | 554 | * | * | - | - |
| Dangela | 1551 | 628 | * | 317 | * | * | - | - |
| Banja | * | * | * | - | - | - | - | - |
| Ankesha | 623 | * | 189 | 191 | * | - | - | - |
| Guangua | 707 | 319 | 292 | * | * | - | - | - |
| Fageta Lekoma | 223 | 121 | * | - | - | - | - | - |
| Oromia Zone | 2798 | 1566 | 693 | 325 | 155 | * | - | - |
| Chefegolana Dawerahimedo | 1065 | 700 | * | * | * | * | - | - |
| Bati | 726 | 291 | 305 | 87 | * | - | - | - |
| Jile Timuga | 465 | 249 | 130 | * | * | - | - | - |
| Artuma Fursi | 542 | 326 | 102 | 93 | * | - | - | - |
| Bahir Dar Special Zone | 47 | * | * | - | * | - | - | - |
| Bahirdar | 47 | * | * | - | * | - | - | - |

TABLE 4.9.1 RURAL HOLDINGS

| Geographic Area | All Households | Number of Households with one member by size of holding (In hectares) | | | | | | |
|-------------------|----------------|--|------------|-------------|-------------|-------------|-----------|---------|
| | | Under 0.10 | 0.1 – 0.50 | 0.51 - 1.00 | 1.01 – 2.00 | 2.01 – 5.00 | 5.01 - 10 | Over 10 |
| Amhara Region | 100619 | 37295 | 41146 | 14490 | 6844 | 844 | - | - |
| North Gonder Zone | 9196 | 4422 | 2695 | 1084 | 781 | 216 | - | - |
| Addi Arkay | 717 | 169 | 459 | * | * | - | - | - |
| Beyeda | 216 | * | 147 | * | - | - | - | - |
| Janamora | 309 | * | * | * | - | - | - | - |
| Debark | 521 | 125 | 239 | 126 | * | - | - | - |
| Dabat | 419 | 157 | 144 | * | * | - | - | - |
| Sanja | 432 | 261 | * | * | * | * | - | - |
| Lay Armacheho | 189 | * | * | * | - | - | - | - |
| Wegera | 719 | 241 | 389 | * | - | - | - | - |
| Gonder Zuria | 1365 | 974 | * | * | * | - | - | - |
| Dembia | 935 | 415 | 236 | * | * | * | - | - |
| Chilga | 715 | 408 | * | * | * | - | - | - |
| Metema | 438 | 100 | 48 | * | 117 | * | - | - |
| Quara | 271 | 153 | 75 | * | * | - | - | - |
| Alefa | 851 | 476 | * | * | * | - | - | - |
| Belesa | 1097 | 736 | 299 | * | - | - | - | - |
| South Gonder Zone | 12764 | 4546 | 6162 | 1312 | 651 | * | - | - |
| Ebinat | 1671 | 671 | 827 | * | * | - | - | - |
| Kemkem | 1222 | 515 | 460 | * | * | * | - | - |
| Fogera | 1568 | 321 | 640 | * | * | * | - | - |
| Farta | 1088 | 420 | 545 | * | * | - | - | - |
| Lay Gayint | 825 | * | 582 | * | - | - | - | - |
| Tach Gayint | 721 | 362 | 182 | * | * | - | - | - |
| Simada | 1678 | 692 | 986 | - | - | - | - | - |
| Estie | 1735 | 694 | 743 | * | * | - | - | - |
| Dera | 2257 | 756 | 1196 | * | * | - | - | - |
| North Wollo Zone | 13262 | 4670 | 6769 | 1115 | 620 | * | - | - |
| Bugna | 2188 | 488 | 1211 | * | * | - | - | - |
| Kobo | 2144 | 1138 | 808 | * | * | - | - | - |
| Gidan | 1258 | 522 | 699 | * | - | - | - | - |
| Meket | 1762 | 494 | 1017 | * | * | - | - | - |
| Wadla | 703 | * | 354 | * | 138 | - | - | - |
| Dawuntna Delanta | 1653 | 245 | 1080 | * | - | * | - | - |
| Guba Lafto | 1091 | 320 | 670 | * | - | - | - | - |
| Habru | 2463 | 1365 | 930 | * | - | - | - | - |

TABLE 4.9.1 (CONTINUED)

| Geographic Area | All Households | Number of Households with one member by size of holding (In hectares) | | | | | | |
|-------------------|----------------|--|------------|-------------|-------------|-------------|-----------|---------|
| | | Under 0.10 | 0.1 – 0.50 | 0.51 - 1.00 | 1.01 – 2.00 | 2.01 – 5.00 | 5.01 - 10 | Over 10 |
| South Wollo Zone | 19599 | 6366 | 9254 | 3364 | 616 | - | - | - |
| Mekdela | 763 | 415 | 184 | * | * | - | - | - |
| Tenta | 1505 | 310 | 743 | 311 | * | - | - | - |
| Kuta Ber | 875 | 171 | 566 | 138 | - | - | - | - |
| Ambasel | 1235 | 591 | 577 | * | - | - | - | - |
| Tehuladere | 1649 | 684 | 966 | - | - | - | - | - |
| Wera Babu | 1221 | 525 | 647 | * | - | - | - | - |
| Kalu | 1851 | 609 | 976 | 266 | - | - | - | - |
| Dessie Zuria | 2692 | 989 | 1126 | * | * | - | - | - |
| Legambo | 1047 | 233 | 485 | 329 | - | - | - | - |
| Sayint | 1170 | * | 765 | * | * | - | - | - |
| Debresina | 1271 | * | 611 | 427 | - | - | - | - |
| Kelala | 1319 | 420 | 344 | 478 | * | - | - | - |
| Jama | 1140 | 419 | 403 | 169 | 148 | - | - | - |
| Wera Ilu | 579 | 160 | 198 | 220 | - | - | - | - |
| Wegdi | 1282 | 411 | 662 | * | - | - | - | - |
| North Shewa Zone | 14133 | 3834 | 5453 | 2918 | 1775 | 151 | - | - |
| MidanaWeremo | 1050 | 510 | 341 | * | * | * | - | - |
| Merhabete | 732 | 238 | 349 | 118 | * | - | - | - |
| Insarona Wayu | 788 | 209 | 226 | 179 | 175 | - | - | - |
| Moretna Jiru | 501 | 111 | 145 | 173 | * | - | - | - |
| Gera Keya | 1737 | 347 | 859 | 412 | * | - | - | - |
| Gishie | 271 | * | 110 | 112 | - | - | - | - |
| Antsokiya Gemza | 378 | 176 | 185 | * | - | - | - | - |
| Efratana Gidim | 422 | 248 | * | * | * | - | - | - |
| Lalo Midir | 910 | 302 | 307 | 238 | * | * | - | - |
| Mojana Wadera | 562 | * | 205 | 216 | 124 | - | - | - |
| Tarma Ber | 615 | 301 | 196 | * | 95 | - | - | - |
| Kewet | 689 | 341 | 133 | 136 | * | - | - | - |
| Asagirt | 455 | 119 | 161 | 100 | 75 | - | - | - |
| AngolalanaTera | 605 | 128 | 197 | 105 | 133 | * | - | - |
| Ankober | 1429 | 372 | 769 | 266 | * | - | - | - |
| Hagere Mariam | 433 | 49 | 121 | 93 | 146 | * | - | - |
| Berehet | 154 | 44 | 36 | 43 | 22 | * | - | - |
| Minjarna Shenkora | 799 | 131 | 196 | 184 | 259 | * | - | - |
| Basona Werana | 1602 | 142 | 816 | 409 | 235 | - | - | - |

TABLE 4.9.1 (CONTINUED)

| Geographic Area | All Households | Number of Households with one member by size of holding (In hectares) | | | | | | |
|--------------------------|----------------|--|------------|-------------|-------------|-------------|-----------|---------|
| | | Under 0.10 | 0.1 – 0.50 | 0.51 - 1.00 | 1.01 – 2.00 | 2.01 – 5.00 | 5.01 - 10 | Over 10 |
| East Gojam Zone | 12779 | 4663 | 4219 | 2238 | 1553 | * | - | - |
| Bibugn | 417 | 134 | 238 | - | * | * | - | - |
| Hulet Ej Enesie | 1511 | 741 | 283 | 313 | * | - | - | - |
| Goncha Siso Enesie | 882 | 244 | 347 | 249 | * | - | - | - |
| Enebsie Sar Midir | 1125 | 277 | 592 | 221 | * | - | - | - |
| Enarj Enawuga | 1446 | 455 | 597 | 211 | 184 | - | - | - |
| Enemay | 1081 | 630 | * | 135 | 212 | - | - | - |
| Debay Telatgin | 544 | 242 | 240 | * | * | - | - | - |
| Machakel | 912 | 402 | 355 | * | - | * | - | - |
| Gozamin | 1058 | 356 | 329 | * | * | - | - | - |
| Baso Liben | 689 | * | 355 | * | * | * | - | - |
| Awabel | 1216 | 403 | 225 | 262 | 326 | - | - | - |
| Dejen | 1014 | 367 | 192 | 286 | 169 | - | - | - |
| Shebel Berenta | 884 | 308 | 361 | 157 | * | - | - | - |
| West Gojam Zone | 9438 | 4807 | 3532 | 828 | 203 | * | - | - |
| Achefer | 827 | 555 | * | * | - | - | - | - |
| Bahir Dar Zuria | 1476 | 938 | 411 | * | - | * | - | - |
| Yilmana Densa | 1729 | 660 | 994 | * | - | - | - | - |
| Merawi | 1858 | 1201 | 656 | - | - | - | - | - |
| Sekela | 710 | 371 | 219 | * | * | - | - | - |
| Quarit | 284 | * | * | * | - | - | - | - |
| Dega Damot | 427 | 139 | 218 | * | * | - | - | - |
| Dembecha | 593 | 228 | 283 | * | * | - | - | - |
| Jabi Tehnan | 802 | * | 196 | 388 | * | - | - | - |
| Bure Wemberma | 733 | 439 | 243 | * | - | - | - | - |
| Wag Hamra Zone | 3408 | 1027 | 1237 | 758 | 357 | * | - | - |
| Zikuala | 447 | 147 | 143 | 70 | * | * | - | - |
| Sekota | 1475 | 362 | 512 | 466 | * | - | - | - |
| Dehana | 1486 | 519 | 582 | 222 | 163 | - | - | - |
| Awi Zone | 3257 | 1399 | 1140 | 550 | * | * | - | - |
| Dangela | 1542 | 624 | * | 317 | * | * | - | - |
| Banja | * | * | * | - | - | - | - | - |
| Ankesha | 619 | * | 185 | 191 | * | - | - | - |
| Guangua | 692 | 314 | 289 | * | * | - | - | - |
| Fageta Lekoma | 223 | 121 | * | - | - | - | - | - |
| Oromia Zone | 2783 | 1561 | 684 | 324 | 155 | * | - | - |
| Chefegolana Dawerahimedo | 1061 | 698 | * | * | * | * | - | - |
| Bati | 722 | 289 | 304 | 86 | * | - | - | - |
| Jile Timuga | 465 | 249 | 130 | * | * | - | - | - |
| Artuma Fursi | 535 | 325 | 96 | 93 | * | - | - | - |

TABLE 4.9.2 URBAN HOLDINGS

| Geographic Area | All Households | Number of Households with one member by size of holding (In hectares) | | | | | | |
|-------------------|----------------|--|------------|-------------|-------------|-------------|-----------|---------|
| | | Under 0.10 | 0.1 – 0.50 | 0.51 - 1.00 | 1.01 – 2.00 | 2.01 – 5.00 | 5.01 - 10 | Over 10 |
| Amhara Region | 1385 | 335 | 665 | 243 | 110 | 31 | * | - |
| North Gonder Zone | 194 | 45 | 69 | 26 | 31 | 22 | - | - |
| Addi Arkay | 8 | - | * | - | * | - | - | - |
| Beyeda | - | - | - | - | - | - | - | - |
| Janamora | 3 | * | - | - | - | * | - | - |
| Debark | 4 | 1 | 2 | 1 | - | - | - | - |
| Dabat | 7 | * | - | * | * | - | - | - |
| Sanja | * | * | * | - | - | - | - | - |
| Lay Armacheho | 1 | - | 1 | - | - | - | - | - |
| Wegera | 11 | - | 8 | * | - | - | - | - |
| Gonder Zuria | 8 | 1 | 1 | * | * | * | - | - |
| Dembia | 12 | - | 7 | * | - | * | - | - |
| Chilga | * | - | * | - | - | * | - | - |
| Metema | 47 | * | * | * | 16 | * | - | - |
| Quara | - | - | - | - | - | - | - | - |
| Alefa | 10 | - | - | 7 | * | - | - | - |
| Belesa | 23 | * | * | - | * | * | - | - |
| Gonder | 25 | 6 | 15 | * | - | - | - | - |
| South Gonder Zone | 80 | 14 | 39 | 19 | 8 | - | - | - |
| Ebinat | 5 | 1 | 3 | - | 1 | - | - | - |
| Kemkem | 18 | * | 10 | - | * | - | - | - |
| Fogera | * | * | - | - | - | - | - | - |
| Farta | * | - | * | - | - | - | - | - |
| Lay Gayint | 16 | - | 13 | * | 1 | - | - | - |
| Tach Gayint | * | - | * | - | - | - | - | - |
| Simada | 7 | - | 7 | - | - | - | - | - |
| Estie | * | * | - | * | - | - | - | - |
| Dera | * | - | - | * | - | - | - | - |
| Debre Tabor | * | * | * | - | - | - | - | - |
| North Wollo Zone | 190 | 57 | 78 | 42 | * | * | * | - |
| Bugna | * | - | * | - | - | - | - | - |
| Kobo | 79 | * | 27 | 27 | * | - | - | - |
| Gidan | 22 | * | 18 | - | - | - | - | - |
| Meket | 4 | - | 4 | - | - | - | - | - |
| Wadla | 26 | - | 11 | * | - | - | - | - |
| Dawuntna Delanta | 24 | 14 | * | - | * | - | - | - |
| Habru | 29 | 21 | 3 | - | - | * | * | - |
| Woldiya | 4 | - | 4 | - | - | - | - | - |

TABLE 4.9.2 (CONTINUED)

| Geographic Area | All Households | Number of Households with one member by size of holding (In hectares) | | | | | | |
|-------------------|----------------|--|------------|-------------|-------------|-------------|-----------|---------|
| | | Under 0.10 | 0.1 – 0.50 | 0.51 - 1.00 | 1.01 – 2.00 | 2.01 – 5.00 | 5.01 - 10 | Over 10 |
| South Wollo Zone | 381 | 79 | 244 | 48 | * | * | - | - |
| Mekdela | 120 | 14 | 93 | * | * | - | - | - |
| Tenta | 41 | 9 | 28 | * | - | - | - | - |
| Kuta Ber | * | - | * | - | - | - | - | - |
| Ambasel | 9 | 7 | * | - | - | - | - | - |
| Tehuladere | 56 | 13 | 32 | * | - | - | - | - |
| Wera Babu | 11 | 11 | - | - | - | - | - | - |
| Kalu | 20 | * | 7 | 6 | - | * | - | - |
| Dessie Zuria | 18 | * | 10 | * | - | - | - | - |
| Legambo | 36 | - | 36 | - | - | - | - | - |
| Sayint | 4 | 4 | - | - | - | - | - | - |
| Debresina | 16 | * | 5 | 5 | - | - | - | - |
| Kelala | - | - | - | - | - | - | - | - |
| Jama | 9 | - | * | * | * | - | - | - |
| Wera Ilu | 20 | - | 17 | * | - | - | - | - |
| Wegdi | * | - | - | * | - | - | - | - |
| Kombolchaa | 1 | 1 | - | - | - | - | - | - |
| Dessie | 14 | 7 | * | * | - | - | - | - |
| North Shewa Zone | 260 | 25 | 105 | 86 | 38 | 5 | - | - |
| MidanaWeremo | 19 | - | - | 14 | * | - | - | - |
| Merhabete | 30 | * | 9 | 15 | - | - | - | - |
| Insarona Wayu | 19 | - | - | 11 | * | - | - | - |
| Moretna Jiru | 20 | - | 6 | 9 | * | - | - | - |
| Gera Keya | 26 | * | 17 | * | * | - | - | - |
| Gishie | * | - | * | - | - | - | - | - |
| Antsokiya Gemza | 30 | 5 | 15 | 11 | - | - | - | - |
| Efratana Gidim | 22 | 6 | 15 | 1 | - | - | - | - |
| Lalo Midir | 14 | - | 9 | * | * | - | - | - |
| Mojana Wadera | * | - | - | * | - | - | - | - |
| Tarma Ber | 19 | * | 13 | * | - | - | - | - |
| Kewet | * | 1 | 1 | * | - | - | - | - |
| Asagirt | - | - | - | - | - | - | - | - |
| AngolalanaTera | * | - | * | - | * | - | - | - |
| Ankober | 8 | - | 6 | * | - | - | - | - |
| Hagere Mariam | 10 | - | 3 | * | 4 | 1 | - | - |
| Berehet | 6 | - | * | * | - | 1 | - | - |
| Minjarna Shenkora | 18 | * | 3 | * | * | 3 | - | - |
| Debre Berhan | * | * | - | - | - | - | - | - |

TABLE 4.9.2 (CONTINUED)

| Geographic Area | All Households | Number of Households with one member by size of holding (In hectares) | | | | | | |
|--------------------------|----------------|--|------------|-------------|-------------|-------------|-----------|---------|
| | | Under 0.10 | 0.1 – 0.50 | 0.51 - 1.00 | 1.01 – 2.00 | 2.01 – 5.00 | 5.01 - 10 | Over 10 |
| East Gojam Zone | 91 | 33 | 55 | * | * | - | - | - |
| Bibugn | * | - | * | - | - | - | - | - |
| Hulet Ej Enesie | 8 | 6 | * | - | - | - | - | - |
| Goncha Siso Enesie | 4 | * | - | * | * | - | - | - |
| Enebsie Sar Midir | 29 | * | 24 | - | - | - | - | - |
| Enarj Enawuga | * | * | 1 | - | - | - | - | - |
| Enemay | - | - | - | - | - | - | - | - |
| Debay Telatgin | - | - | - | - | - | - | - | - |
| Machakel | 14 | * | 11 | - | - | - | - | - |
| Gozamin | * | * | - | - | - | - | - | - |
| Baso Liben | * | * | * | - | - | - | - | - |
| Awabel | 5 | * | 3 | - | - | - | - | - |
| Dejen | 9 | 1 | 8 | - | - | - | - | - |
| Shebel Berenta | * | * | - | - | - | - | - | - |
| Debre Markos | * | * | - | - | - | - | - | - |
| West Gojam Zone | 90 | 37 | 38 | 13 | * | - | - | - |
| Achefer | 16 | - | 13 | * | - | - | - | - |
| Bahir Dar Zuria | 10 | 10 | - | - | - | - | - | - |
| Yilmana Densa | 8 | * | 6 | - | - | - | - | - |
| Merawi | * | * | - | - | - | - | - | - |
| Sekela | * | * | - | - | - | - | - | - |
| Quarit | - | - | - | - | - | - | - | - |
| Dega Damot | 1 | 1 | - | - | - | - | - | - |
| Dembecha | 11 | * | 6 | * | * | - | - | - |
| Jabi Tehnan | 33 | 12 | 12 | 8 | - | - | - | - |
| Bure Wemberma | 7 | * | * | - | - | - | - | - |
| Wag Hamra Zone | 9 | 2 | 5 | * | - | - | - | - |
| Zikuala | 2 | - | 2 | - | - | - | - | - |
| Sekota | 5 | 2 | 1 | * | - | - | - | - |
| Dehana | * | - | * | - | - | - | - | - |
| Awi Zone | 29 | 9 | 12 | * | * | - | - | - |
| Dangela | 9 | * | * | - | - | - | - | - |
| Banja | - | - | - | - | - | - | - | - |
| Ankesha | * | - | * | - | - | - | - | - |
| Guangua | 16 | 5 | * | * | * | - | - | - |
| Fageta Lekoma | - | - | - | - | - | - | - | - |
| Oromia Zone | 15 | 5 | 9 | 1 | - | - | - | - |
| Chefegolana Dawerahimedo | 4 | * | * | - | - | - | - | - |
| Bati | 4 | 2 | 1 | 1 | - | - | - | - |
| Jile Timuga | - | - | - | - | - | - | - | - |
| Artuma Fursi | 7 | 1 | * | - | - | - | - | - |
| Bahir Dar Special Zone | 47 | * | * | - | * | - | - | - |
| Bahirdar | 47 | * | * | - | * | - | - | - |

TABLE 4.10 NUMBER OF AGRICULTURAL HOUSEHOLDS WITH 2-3 MEMBERS BY GEOGRAPHIC AREA AND SIZE OF HOLDING

BOTH RURAL AND URBAN HOLDINGS

| Geographic Area | All Households | Number of Households with 2-3 members by size of holding (In hectares) | | | | | | |
|-------------------|----------------|---|------------|-------------|-------------|-------------|-----------|---------|
| | | Under 0.10 | 0.1 - 0.50 | 0.51 - 1.00 | 1.01 – 2.00 | 2.01 – 5.00 | 5.01 - 10 | Over 10 |
| Amhara Region | 797610 | 121893 | 253942 | 215594 | 166322 | 38883 | 774 | 200 |
| North Gonder Zone | 107115 | 18123 | 29467 | 27053 | 24596 | 7375 | 342 | * |
| Addi Arkay | 6045 | 497 | 3085 | 1393 | 884 | * | - | - |
| Beyeda | 4219 | 549 | 2364 | 1000 | 306 | - | - | - |
| Janamora | 6884 | 845 | 2286 | 2716 | 878 | 159 | - | - |
| Debark | 5307 | 672 | 2096 | 1593 | 737 | 210 | - | - |
| Dabat | 5086 | 1224 | 1587 | 1371 | 772 | 132 | - | - |
| Sanja | 6912 | 1428 | 2312 | 1616 | 1062 | 474 | * | - |
| Lay Armacheho | 5072 | 785 | 1679 | 1487 | 997 | * | - | - |
| Wegera | 8590 | 1381 | 1984 | 2313 | 2489 | 422 | - | - |
| Gonder Zuria | 9974 | 2448 | 1933 | 2309 | 2477 | 807 | - | - |
| Dembia | 10310 | 951 | 2006 | 3202 | 3576 | 573 | - | * |
| Chilga | 6532 | 1147 | 1770 | 1589 | 1474 | 512 | - | * |
| Metema | 3434 | 529 | 323 | 524 | 1031 | 799 | 177 | * |
| Quara | 2729 | 607 | 761 | 503 | 437 | 340 | * | - |
| Alefa | 12042 | 2822 | 3443 | 2242 | 2384 | 1021 | * | * |
| Belesa | 13897 | 2176 | 1818 | 3196 | 5091 | 1616 | - | - |
| Gonder | 82 | 62 | 20 | - | - | - | - | - |
| South Gonder Zone | 99925 | 13925 | 29426 | 29525 | 22765 | 4282 | - | * |
| Ebinat | 11395 | 1284 | 3778 | 3130 | 3039 | * | - | - |
| Kemkem | 8112 | 1189 | 2201 | 2341 | 2022 | 359 | - | - |
| Fogera | 11886 | 1587 | 3116 | 2783 | 3385 | 1015 | - | - |
| Farta | 12369 | 1829 | 4177 | 3752 | 2485 | * | - | * |
| Lay Gayint | 8443 | 1369 | 3976 | 2586 | 512 | - | - | - |
| Tach Gayint | 5740 | 483 | 2235 | 2134 | 793 | * | - | - |
| Simada | 11380 | 1755 | 3406 | 3664 | 1991 | 564 | - | - |
| Estie | 16737 | 2526 | 3645 | 4827 | 4558 | 1181 | - | - |
| Dera | 13823 | 1875 | 2883 | 4306 | 3979 | 779 | - | - |
| Debre Tabor | 39 | 27 | 8 | * | - | * | - | - |
| North Wollo Zone | 91242 | 12558 | 40219 | 24047 | 12852 | 1566 | - | - |
| Bugna | 14948 | 2167 | 5837 | 3957 | 2632 | * | - | - |
| Kobo | 13426 | 2541 | 6085 | 3013 | 1534 | 253 | - | - |
| Gidan | 10781 | 1504 | 5963 | 2387 | 924 | * | - | - |
| Meket | 11947 | 1227 | 3977 | 3421 | 2795 | * | - | - |
| Wadla | 6645 | 189 | 2012 | 2964 | 1282 | * | - | - |
| Dawuntna Delanta | 10575 | 725 | 4663 | 3575 | 1429 | * | - | - |
| Guba Lafto | 10829 | 1216 | 6703 | 2004 | 906 | - | - | - |
| Habru | 12060 | 2983 | 4961 | 2719 | 1351 | * | - | - |
| Woldiya | 31 | 6 | 19 | 5 | - | - | - | - |

TABLE 4.10 (CONTINUED)

| Geographic Area | All Households | Number of Households with 2-3 members by size of holding (In hectares) | | | | | | |
|-------------------|----------------|---|------------|-------------|-------------|-------------|-----------|---------|
| | | Under 0.10 | 0.1 - 0.50 | 0.51 - 1.00 | 1.01 – 2.00 | 2.01 – 5.00 | 5.01 - 10 | Over 10 |
| South Wollo Zone | 130887 | 13211 | 57109 | 40582 | 18150 | 1833 | * | - |
| Mekdela | 8876 | 907 | 4636 | 2437 | 853 | * | - | - |
| Tenta | 9461 | 615 | 3988 | 3407 | 1315 | * | - | - |
| Kuta Ber | 5617 | 264 | 3401 | 1726 | 202 | * | - | - |
| Ambasel | 6737 | 1134 | 3557 | 1400 | 645 | - | - | - |
| Tehuladere | 6370 | 831 | 3978 | 1211 | 349 | - | - | - |
| Wera Babu | 5637 | 959 | 3819 | 651 | * | - | - | - |
| Kalu | 9655 | 1436 | 5591 | 1833 | * | - | * | - |
| Dessie Zuria | 15208 | 744 | 5416 | 6197 | 2623 | * | - | - |
| Legambo | 10743 | 852 | 3894 | 4554 | 1352 | * | - | - |
| Sayint | 11691 | 1709 | 5020 | 3483 | 1182 | * | - | - |
| Debresina | 10419 | 763 | 5476 | 3140 | 988 | * | - | - |
| Kelala | 8313 | 666 | 2314 | 2739 | 2230 | 363 | - | - |
| Jama | 6413 | 895 | 1406 | 2062 | 1755 | 295 | - | - |
| Wera Ilu | 7546 | 401 | 2311 | 3044 | 1678 | * | - | - |
| Wegdi | 8107 | 971 | 2274 | 2696 | 1976 | * | - | - |
| Kombolcha | 45 | 34 | 10 | 1 | - | - | - | - |
| Dessie | 50 | 31 | 17 | * | - | - | - | - |
| North Shewa Zone | 82460 | 8217 | 20259 | 24640 | 23042 | 6218 | * | - |
| MidanaWeremo | 4854 | 602 | 1273 | 1222 | 1393 | 334 | * | - |
| Merhabete | 6247 | 296 | 1288 | 1859 | 2563 | 241 | - | - |
| Insarona Wayu | 5735 | 361 | 1214 | 1351 | 1923 | 886 | - | - |
| Moretna Jiru | 4417 | * | 764 | 1585 | 1758 | 240 | - | - |
| Gera Keya | 6455 | 568 | 1831 | 1852 | 1768 | 435 | - | - |
| Gishie | 3050 | 312 | 836 | 899 | 777 | 226 | - | - |
| Antsokiya Gemza | 3470 | 1166 | 1632 | 468 | 201 | * | - | - |
| Efratana Gidim | 4638 | 1141 | 1777 | 1371 | 325 | * | - | - |
| Lalo Midir | 5967 | 568 | 1505 | 1833 | 1560 | 501 | - | - |
| Mojana Wadera | 3348 | 133 | 793 | 1189 | 1070 | 164 | - | - |
| Tarma Ber | 3691 | 367 | 926 | 1376 | 908 | 114 | - | - |
| Kewet | 5944 | 1112 | 1349 | 1769 | 1463 | 251 | - | - |
| Asagirt | 2178 | 138 | 466 | 754 | 619 | 201 | - | - |
| AngolalanaTera | 2971 | 117 | 519 | 724 | 983 | 611 | * | - |
| Ankober | 4352 | 371 | 1839 | 1378 | 720 | * | - | - |
| Hagere Mariam | 1882 | 88 | 244 | 427 | 699 | 412 | * | - |
| Berehet | 943 | 24 | 238 | 395 | 245 | 41 | - | - |
| Minjarna Shenkora | 4318 | 333 | 420 | 1104 | 1661 | 774 | * | - |
| Debre Berhan | 84 | 46 | * | * | * | - | - | - |
| Basona Werana | 7916 | 404 | 1331 | 3071 | 2393 | 716 | - | - |

TABLE 4.10 (CONTINUED)

| Geographic Area | All Households | Number of Households with 2-3 members by size of holding (In hectares) | | | | | | |
|--------------------------|----------------|---|------------|-------------|-------------|-------------|-----------|---------|
| | | Under 0.10 | 0.1 - 0.50 | 0.51 - 1.00 | 1.01 – 2.00 | 2.01 – 5.00 | 5.01 - 10 | Over 10 |
| East Gojam Zone | 103807 | 17625 | 24767 | 27580 | 26684 | 7041 | * | * |
| Bibugn | 5497 | 592 | 1466 | 1555 | 1570 | 313 | - | - |
| Hulet Ej Enesie | 12688 | 2198 | 2931 | 4967 | 2364 | 228 | - | - |
| Goncha Siso Enesie | 7751 | 1214 | 2543 | 1968 | 1636 | 391 | - | - |
| Enebsie Sar Midir | 7333 | 918 | 2775 | 2478 | 1074 | * | - | - |
| Enarj Enawuga | 9126 | 1133 | 1867 | 3220 | 2493 | 413 | - | - |
| Enemay | 6767 | 1360 | 899 | 1633 | 2267 | 574 | * | - |
| Debay Telatgin | 5569 | 1361 | 1312 | 1092 | 1305 | 498 | - | - |
| Machakel | 11805 | 1386 | 2687 | 2283 | 3426 | 2023 | - | - |
| Gozamin | 11884 | 3218 | 2637 | 2926 | 2244 | 858 | - | - |
| Baso Liben | 5708 | 928 | 1565 | 1220 | 1742 | 251 | - | - |
| Awabel | 8120 | 1358 | 1607 | 1656 | 2891 | 607 | - | - |
| Dejen | 6115 | 528 | 1462 | 1365 | 2351 | 410 | - | - |
| Shebel Berenta | 5281 | 1284 | 1010 | 1207 | 1318 | 387 | * | * |
| Debre Markos | 165 | 145 | * | 10 | * | - | - | - |
| West Gojam Zone | 99583 | 21306 | 27731 | 22049 | 22306 | 6044 | * | 1 |
| Achefer | 12861 | 3529 | 3315 | 2367 | 2615 | 932 | * | - |
| Bahir Dar Zuria | 12885 | 2745 | 3242 | 2767 | 3362 | 769 | - | - |
| Yilmana Densa | 16034 | 1617 | 5451 | 4859 | 3386 | 720 | - | - |
| Merawi | 14611 | 4594 | 4130 | 1843 | 3454 | 591 | - | - |
| Sekela | 5949 | 1371 | 2252 | 1730 | 565 | * | - | - |
| Quarit | 7209 | 1047 | 2226 | 2085 | 1569 | * | - | - |
| Dega Damot | 7850 | 1783 | 2860 | 2189 | 942 | * | - | - |
| Dembecha | 4858 | 880 | 751 | 970 | 1525 | 732 | - | - |
| Jabi Tehnan | 9438 | 1873 | 2084 | 1970 | 2502 | 1009 | - | 1 |
| Bure Wemberma | 7889 | 1868 | 1423 | 1268 | 2385 | 901 | * | - |
| Wag Hamra Zone | 24682 | 3145 | 7698 | 7554 | 5762 | 524 | - | - |
| Zikuala | 4385 | 333 | 1443 | 1484 | 972 | 153 | - | - |
| Sekota | 10851 | 1349 | 3198 | 3295 | 2803 | 208 | - | - |
| Dehana | 9445 | 1463 | 3057 | 2775 | 1988 | 163 | - | - |
| Awi Zone | 38843 | 8992 | 9843 | 7889 | 8206 | 3788 | * | 1 |
| Dangela | 9978 | 1774 | 2010 | 1879 | 2547 | 1677 | * | - |
| Banja | 6287 | 2035 | 1547 | 1318 | 1317 | * | - | - |
| Ankesha | 9115 | 3191 | 2472 | 1712 | 1396 | 343 | - | - |
| Guangua | 8110 | 1063 | 2241 | 1387 | 1874 | 1511 | * | 1 |
| Fageta Lekoma | 5353 | 930 | 1573 | 1593 | 1071 | 187 | - | - |
| Oromia Zone | 18799 | 4644 | 7368 | 4660 | 1915 | 210 | 3 | - |
| Chefegolana Dawerahimedo | 7180 | 2047 | 2835 | 1475 | 784 | * | * | - |
| Bati | 4226 | 507 | 2066 | 1081 | 534 | * | 1 | - |
| Jile Timuga | 3446 | 1037 | 1005 | 1050 | 252 | 102 | - | - |
| Artuma Fursi | 3947 | 1053 | 1462 | 1054 | 345 | * | - | - |
| Bahir Dar Special Zone | 267 | 148 | 55 | 16 | 45 | * | - | - |
| Bahirdar | 267 | 148 | 55 | 16 | 45 | * | - | - |

TABLE 4.10.1 RURAL HOLDINGS

| Geographic Area | All Households | Number of Households with 2-3 members by size of holding (In hectares) | | | | | | |
|-------------------|----------------|---|------------|-------------|-------------|-------------|-----------|---------|
| | | Under 0.10 | 0.1 – 0.50 | 0.51 - 1.00 | 1.01 – 2.00 | 2.01 – 5.00 | 5.01 - 10 | Over 10 |
| Amhara Region | 789243 | 119842 | 250438 | 213919 | 165503 | 38616 | 733 | 194 |
| North Gondar Zone | 105820 | 17762 | 29198 | 26778 | 24396 | 7225 | 305 | * |
| Addi Arkay | 5943 | 494 | 3032 | 1363 | 870 | * | - | - |
| Beyeda | 4203 | 549 | 2353 | 995 | 305 | - | - | - |
| Janamora | 6871 | 838 | 2286 | 2713 | 877 | 157 | - | - |
| Debark | 5291 | 667 | 2087 | 1590 | 737 | 210 | - | - |
| Dabat | 5030 | 1217 | 1559 | 1360 | 765 | 130 | - | - |
| Sanja | 6644 | 1251 | 2301 | 1575 | 1062 | 455 | - | - |
| Lay Armacheho | 5061 | 782 | 1675 | 1484 | 996 | * | - | - |
| Wegera | 8526 | 1377 | 1953 | 2297 | 2478 | 421 | - | - |
| Gondar Zuria | 9940 | 2440 | 1927 | 2295 | 2470 | 807 | - | - |
| Dembia | 10222 | 947 | 1969 | 3176 | 3561 | 569 | - | - |
| Chilga | 6510 | 1144 | 1761 | 1584 | 1469 | 512 | - | * |
| Metema | 3105 | 465 | 298 | 487 | 942 | 703 | 159 | * |
| Quara | 2729 | 607 | 761 | 503 | 437 | 340 | * | - |
| Alefa | 11946 | 2816 | 3425 | 2196 | 2359 | 1019 | * | * |
| Belesa | 13798 | 2168 | 1811 | 3159 | 5067 | 1594 | - | - |
| South Gondar Zone | 99436 | 13818 | 29211 | 29411 | 22718 | 4278 | - | - |
| Ebinat | 11389 | 1280 | 3777 | 3129 | 3039 | * | - | - |
| Kemkem | 8071 | 1171 | 2187 | 2337 | 2018 | 359 | - | - |
| Fogera | 11824 | 1580 | 3091 | 2765 | 3375 | 1015 | - | - |
| Farta | 12346 | 1829 | 4157 | 3751 | 2485 | * | - | - |
| Lay Gayint | 8330 | 1361 | 3905 | 2551 | 512 | - | - | - |
| Tach Gayint | 5723 | 476 | 2231 | 2128 | 793 | * | - | - |
| Simada | 11353 | 1752 | 3403 | 3655 | 1981 | 562 | - | - |
| Estie | 16682 | 2516 | 3618 | 4817 | 4549 | 1181 | - | - |
| Dera | 13718 | 1852 | 2842 | 4278 | 3967 | 779 | - | - |
| North Wollo Zone | 90137 | 12387 | 39646 | 23804 | 12753 | 1547 | - | - |
| Bugna | 14916 | 2166 | 5817 | 3951 | 2628 | * | - | - |
| Kobo | 12985 | 2508 | 5916 | 2871 | 1449 | 241 | - | - |
| Gidan | 10573 | 1484 | 5813 | 2352 | 924 | - | - | - |
| Meket | 11926 | 1227 | 3961 | 3419 | 2795 | * | - | - |
| Wadla | 6518 | 182 | 1929 | 2930 | 1278 | * | - | - |
| Dawuntna Delanta | 10494 | 682 | 4627 | 3573 | 1429 | * | - | - |
| Guba Lafto | 10829 | 1216 | 6703 | 2004 | 906 | - | - | - |
| Habru | 11896 | 2922 | 4880 | 2704 | 1345 | * | - | - |

TABLE 4.10.1 (CONTINUED)

| Geographic Area | All Households | Number of Households with 2-3 members by size of holding (In hectares) | | | | | | |
|-------------------|----------------|---|------------|-------------|-------------|-------------|-----------|---------|
| | | Under 0.10 | 0.1 – 0.50 | 0.51 - 1.00 | 1.01 – 2.00 | 2.01 – 5.00 | 5.01 - 10 | Over 10 |
| South Wollo Zone | 129164 | 12858 | 56055 | 40320 | 18102 | 1829 | - | - |
| Mekdela | 8647 | 825 | 4502 | 2423 | 853 | * | - | - |
| Tenta | 9237 | 599 | 3803 | 3384 | 1315 | * | - | - |
| Kuta Ber | 5497 | 261 | 3314 | 1696 | 202 | * | - | - |
| Ambasel | 6675 | 1104 | 3533 | 1392 | 645 | - | - | - |
| Tehuladere | 6192 | 776 | 3861 | 1207 | 349 | - | - | - |
| Wera Babu | 5555 | 939 | 3765 | 642 | * | - | - | - |
| Kalu | 9502 | 1418 | 5489 | 1804 | * | - | - | - |
| Dessie Zuria | 15130 | 727 | 5379 | 6177 | 2618 | * | - | - |
| Legambo | 10566 | 846 | 3776 | 4505 | 1347 | * | - | - |
| Sayint | 11681 | 1703 | 5016 | 3483 | 1182 | * | - | - |
| Debresina | 10360 | 751 | 5431 | 3137 | 988 | * | - | - |
| Kelala | 8269 | 661 | 2303 | 2726 | 2218 | 361 | - | - |
| Jama | 6370 | 890 | 1391 | 2046 | 1748 | 295 | - | - |
| Wera Ilu | 7427 | 392 | 2239 | 3016 | 1668 | * | - | - |
| Wegdi | 8056 | 965 | 2252 | 2680 | 1970 | * | - | - |
| North Shewa Zone | 81002 | 8013 | 19650 | 24239 | 22849 | 6166 | * | - |
| MidanaWeremo | 4785 | 594 | 1245 | 1208 | 1385 | 324 | * | - |
| Merhabete | 6160 | 288 | 1252 | 1827 | 2556 | 238 | - | - |
| Insarona Wayu | 5683 | 359 | 1207 | 1325 | 1912 | 880 | - | - |
| Moretna Jiru | 4293 | * | 726 | 1543 | 1723 | 230 | - | - |
| Gera Keya | 6401 | 568 | 1792 | 1844 | 1763 | 435 | - | - |
| Gishie | 3031 | 309 | 823 | 899 | 775 | 225 | - | - |
| Antsokiya Gemza | 3276 | 1141 | 1531 | 412 | 192 | - | - | - |
| Efratana Gidim | 4408 | 1108 | 1667 | 1310 | 302 | * | - | - |
| Lalo Midir | 5900 | 563 | 1476 | 1814 | 1548 | 500 | - | - |
| Mojana Wadera | 3315 | 129 | 782 | 1170 | 1070 | 164 | - | - |
| Tarma Ber | 3603 | 341 | 873 | 1367 | 908 | 114 | - | - |
| Kewet | 5824 | 1093 | 1294 | 1732 | 1453 | 251 | - | - |
| Asagirt | 2161 | 138 | 460 | 749 | 614 | 199 | - | - |
| AngolalanaTera | 2960 | 115 | 519 | 717 | 983 | 608 | * | - |
| Ankober | 4290 | 354 | 1808 | 1370 | 715 | * | - | - |
| Hagere Mariam | 1851 | 88 | 236 | 420 | 688 | 406 | * | - |
| Berehet | 931 | 24 | 238 | 389 | 239 | 41 | - | - |
| Minjarna Shenkora | 4216 | 328 | 389 | 1073 | 1629 | 771 | * | - |
| Basona Werana | 7916 | 404 | 1331 | 3071 | 2393 | 716 | - | - |

TABLE 4.10.1 (CONTINUED)

| Geographic Area | All Households | Number of Households with 2-3 members by size of holding (In hectares) | | | | | | |
|--------------------------|----------------|---|------------|-------------|-------------|-------------|-----------|---------|
| | | Under 0.10 | 0.1 – 0.50 | 0.51 - 1.00 | 1.01 – 2.00 | 2.01 – 5.00 | 5.01 - 10 | Over 10 |
| East Gojam Zone | 103197 | 17349 | 24594 | 27467 | 26640 | 7037 | * | * |
| Bibugn | 5470 | 592 | 1450 | 1546 | 1568 | 313 | - | - |
| Hulet Ej Enesie | 12646 | 2184 | 2916 | 4961 | 2357 | 228 | - | - |
| Goncha Siso Enesie | 7717 | 1202 | 2537 | 1951 | 1636 | 391 | - | - |
| Enebsie Sar Midir | 7250 | 914 | 2739 | 2451 | 1061 | * | - | - |
| Enarj Enawuga | 9088 | 1120 | 1856 | 3208 | 2491 | 413 | - | - |
| Enemay | 6744 | 1357 | 889 | 1627 | 2263 | 574 | * | - |
| Debay Telatgin | 5560 | 1360 | 1311 | 1089 | 1302 | 497 | - | - |
| Machakel | 11742 | 1368 | 2649 | 2280 | 3423 | 2023 | - | - |
| Gozamin | 11863 | 3210 | 2631 | 2920 | 2244 | 858 | - | - |
| Baso Liben | 5647 | 886 | 1556 | 1216 | 1738 | 251 | - | - |
| Awabel | 8098 | 1358 | 1591 | 1651 | 2891 | 607 | - | - |
| Dejen | 6098 | 515 | 1460 | 1362 | 2351 | 410 | - | - |
| Shebel Berenta | 5275 | 1282 | 1010 | 1204 | 1316 | 387 | * | * |
| West Gojam Zone | 98818 | 21086 | 27391 | 21932 | 22232 | 6030 | * | - |
| Achefer | 12721 | 3509 | 3255 | 2349 | 2579 | 926 | * | - |
| Bahir Dar Zuria | 12793 | 2723 | 3182 | 2757 | 3362 | 769 | - | - |
| Yilmana Densa | 15992 | 1605 | 5424 | 4856 | 3386 | 720 | - | - |
| Merawi | 14558 | 4566 | 4112 | 1838 | 3452 | 589 | - | - |
| Sekela | 5934 | 1369 | 2244 | 1727 | 563 | * | - | - |
| Quarit | 7197 | 1047 | 2219 | 2081 | 1568 | * | - | - |
| Dega Damot | 7838 | 1777 | 2854 | 2189 | 942 | * | - | - |
| Dembecha | 4774 | 863 | 720 | 941 | 1520 | 730 | - | - |
| Jabi Tehnan | 9241 | 1808 | 1995 | 1940 | 2488 | 1009 | - | - |
| Bure Wemberma | 7771 | 1819 | 1385 | 1252 | 2372 | 898 | * | - |
| Wag Hamra Zone | 24572 | 3140 | 7673 | 7513 | 5729 | 517 | - | - |
| Zikuala | 4357 | 333 | 1443 | 1472 | 960 | 149 | - | - |
| Sekota | 10796 | 1343 | 3184 | 3274 | 2787 | 208 | - | - |
| Dehana | 9419 | 1463 | 3046 | 2767 | 1982 | 161 | - | - |
| Awi Zone | 38490 | 8821 | 9750 | 7839 | 8180 | 3777 | * | - |
| Dangela | 9844 | 1703 | 1980 | 1859 | 2538 | 1674 | * | - |
| Banja | 6258 | 2017 | 1538 | 1318 | 1315 | * | - | - |
| Ankesha | 9065 | 3176 | 2454 | 1697 | 1396 | 343 | - | - |
| Guangua | 7986 | 1007 | 2211 | 1372 | 1860 | 1503 | * | - |
| Fageta Lekoma | 5336 | 918 | 1567 | 1593 | 1071 | 187 | - | - |
| Oromia Zone | 18607 | 4608 | 7269 | 4617 | 1903 | 210 | - | - |
| Chefegolana Dawerahimedo | 7133 | 2031 | 2818 | 1471 | 778 | * | - | - |
| Bati | 4203 | 498 | 2055 | 1079 | 534 | * | - | - |
| Jile Timuga | 3396 | 1030 | 973 | 1039 | 252 | 102 | - | - |
| Artuma Fursi | 3874 | 1050 | 1424 | 1028 | 339 | * | - | - |

TABLE 4.10.2 URBAN HOLDINGS

| Geographic Area | All Households | Number of Households with 2-3 members by size of holding (In hectares) | | | | | | |
|-------------------|----------------|---|------------|-------------|-------------|-------------|-----------|---------|
| | | Under 0.10 | 0.1 – 0.50 | 0.51 - 1.00 | 1.01 – 2.00 | 2.01 – 5.00 | 5.01 - 10 | Over 10 |
| Amhara Region | 8367 | 2051 | 3505 | 1676 | 819 | 268 | 41 | 6 |
| North Gonder Zone | 1295 | 362 | 269 | 275 | 200 | 150 | * | * |
| Addi Arkay | 102 | * | 54 | 29 | 14 | * | - | - |
| Beyeda | 17 | - | 11 | 5 | 1 | - | - | - |
| Janamora | 12 | 7 | - | 3 | * | 1 | - | - |
| Debark | 16 | 6 | 8 | 3 | - | - | - | - |
| Dabat | 56 | 7 | 28 | 11 | 7 | * | - | - |
| Sanja | 267 | 177 | 11 | * | - | * | * | - |
| Lay Armacheho | 11 | 3 | 4 | 3 | 1 | - | - | - |
| Wegera | 64 | * | 31 | 16 | 11 | 1 | - | - |
| Gonder Zuria | 34 | 7 | 6 | 13 | 7 | - | - | - |
| Dembia | 88 | 4 | 36 | 27 | 15 | * | - | * |
| Chilga | 21 | 3 | 9 | * | * | - | - | - |
| Metema | 329 | 65 | 25 | 36 | 89 | 96 | 18 | - |
| Quara | - | - | - | - | - | - | - | - |
| Alefa | 96 | * | 18 | 46 | 25 | * | - | - |
| Belesa | 99 | * | * | 37 | 24 | 22 | - | - |
| Gonder | 82 | 62 | 20 | - | - | - | - | - |
| South Gonder Zone | 489 | 107 | 215 | 114 | 46 | * | - | * |
| Ebinat | 6 | 4 | 1 | 1 | - | - | - | - |
| Kemkem | 41 | 19 | 14 | * | * | - | - | - |
| Fogera | 63 | 7 | 26 | 19 | 11 | - | - | - |
| Farta | 23 | - | 19 | 1 | - | - | - | * |
| Lay Gayint | 113 | 8 | 71 | 35 | - | - | - | - |
| Tach Gayint | 18 | 7 | * | 6 | - | - | - | - |
| Simada | 27 | 3 | 3 | 9 | 10 | * | - | - |
| Estie | 55 | 9 | 27 | 10 | 10 | - | - | - |
| Dera | 104 | 23 | 41 | 28 | 12 | - | - | - |
| Debre Tabor | 39 | 27 | 8 | * | - | * | - | - |
| North Wollo Zone | 1105 | 171 | 573 | 242 | 99 | 20 | - | - |
| Bugna | 32 | 1 | 20 | 7 | 5 | - | - | - |
| Kobo | 441 | 33 | 169 | 143 | 85 | * | - | - |
| Gidan | 208 | 20 | 149 | 36 | - | * | - | - |
| Meket | 21 | - | 16 | * | - | * | - | - |
| Wadla | 128 | * | 83 | 34 | * | - | - | - |
| Dawuntna Delanta | 82 | 43 | 36 | * | - | - | - | - |
| Habru | 164 | 61 | 81 | 14 | 6 | * | - | - |
| Woldiya | 31 | 6 | 19 | 5 | - | - | - | - |

TABLE 4.10.2 (CONTINUED)

| Geographic Area | All Households | Number of Households with 2-3 members by size of holding (In hectares) | | | | | | |
|-------------------|----------------|---|------------|-------------|-------------|-------------|-----------|---------|
| | | Under 0.10 | 0.1 – 0.50 | 0.51 - 1.00 | 1.01 – 2.00 | 2.01 – 5.00 | 5.01 - 10 | Over 10 |
| South Wollo Zone | 1722 | 352 | 1055 | 263 | 47 | * | * | - |
| Mekdela | 229 | 81 | 134 | * | - | - | - | - |
| Tenta | 224 | 16 | 185 | 23 | - | - | - | - |
| Kuta Ber | 120 | * | 87 | 30 | - | - | - | - |
| Ambasel | 62 | 30 | 24 | 8 | - | - | - | - |
| Tehuladere | 178 | 56 | 118 | 5 | - | - | - | - |
| Wera Babu | 82 | 19 | 54 | 9 | - | - | - | - |
| Kalu | 152 | 18 | 102 | 28 | * | - | * | - |
| Dessie Zuria | 78 | 17 | 37 | 19 | * | - | - | - |
| Legambo | 177 | * | 117 | 48 | * | - | - | - |
| Sayint | 9 | 6 | 4 | - | - | - | - | - |
| Debresina | 60 | 12 | 45 | * | - | - | - | - |
| Kelala | 43 | * | 11 | 14 | 12 | * | - | - |
| Jama | 43 | * | 15 | 16 | 7 | - | - | - |
| Wera Ilu | 119 | 9 | 72 | 28 | 10 | - | - | - |
| Wegdi | 51 | * | 22 | 16 | 6 | * | - | - |
| Kombolchaa | 45 | 34 | 10 | 1 | - | - | - | - |
| Dessie | 50 | 31 | 17 | * | - | - | - | - |
| North Shewa Zone | 1458 | 203 | 608 | 401 | 193 | 52 | - | - |
| MidanaWeremo | 69 | 8 | 28 | 15 | * | * | - | - |
| Merhabete | 87 | 8 | 35 | 32 | 7 | 4 | - | - |
| Insarona Wayu | 52 | * | 7 | 26 | 11 | * | - | - |
| Moretna Jiru | 124 | - | 38 | 42 | 35 | * | - | - |
| Gera Keya | 54 | - | 39 | 9 | * | - | - | - |
| Gishie | 19 | 3 | 12 | - | * | * | - | - |
| Antsokiya Gemza | 194 | 26 | 102 | 56 | * | * | - | - |
| Efratana Gidim | 230 | 33 | 110 | 61 | 23 | * | - | - |
| Lalo Midir | 67 | * | 30 | 19 | 13 | 1 | - | - |
| Mojana Wadera | 34 | * | 11 | 20 | - | - | - | - |
| Tarma Ber | 88 | 26 | 53 | 9 | - | - | - | - |
| Kewet | 120 | 18 | 55 | 37 | 10 | - | - | - |
| Asagirt | 17 | - | 6 | * | * | * | - | - |
| AngolalanaTera | 12 | * | - | * | - | * | - | - |
| Ankober | 62 | 16 | 32 | 9 | 5 | - | - | - |
| Hagere Mariam | 31 | - | 7 | 6 | 11 | 6 | - | - |
| Berehet | 12 | - | - | 5 | 7 | - | - | - |
| Minjarna Shenkora | 102 | 5 | 30 | 31 | 32 | 3 | - | - |
| Debre Berhan | 84 | 46 | * | * | * | - | - | - |

TABLE 4.10.2 (CONTINUED)

| Geographic Area | All Households | Number of Households with 2-3 members by size of holding (In hectares) | | | | | | |
|--------------------------|----------------|---|------------|-------------|-------------|-------------|-----------|---------|
| | | Under 0.10 | 0.1 – 0.50 | 0.51 - 1.00 | 1.01 – 2.00 | 2.01 – 5.00 | 5.01 - 10 | Over 10 |
| East Gojam Zone | 609 | 276 | 172 | 113 | 44 | 4 | - | - |
| Bibugn | 27 | - | 16 | 9 | * | - | - | - |
| Hulet Ej Enesie | 42 | 14 | 15 | 6 | 7 | - | - | - |
| Goncha Siso Enesie | 34 | 12 | 5 | 17 | - | - | - | - |
| Enebsie Sar Midir | 83 | * | 35 | 27 | 13 | 3 | - | - |
| Enarj Enawuga | 38 | 13 | 11 | 12 | * | - | - | - |
| Enemay | 23 | 3 | 10 | 6 | * | - | - | - |
| Debay Telatgin | 9 | 1 | * | 2 | * | 1 | - | - |
| Machakel | 63 | 18 | 38 | * | * | - | - | - |
| Gozamin | 21 | 8 | 6 | 6 | - | - | - | - |
| Baso Liben | 61 | 43 | * | * | * | - | - | - |
| Awabel | 22 | - | 16 | 5 | - | - | - | - |
| Dejen | 17 | 12 | * | 2 | - | - | - | - |
| Shebel Berenta | 5 | * | - | * | * | - | - | - |
| Debre Markos | 165 | 145 | * | 10 | * | - | - | - |
| West Gojam Zone | 765 | 220 | 340 | 117 | 74 | 14 | - | 1 |
| Achefer | 140 | 20 | 59 | 19 | 36 | * | - | - |
| Bahir Dar Zuria | 91 | 22 | 60 | 10 | - | - | - | - |
| Yilmana Densa | 42 | 12 | 26 | * | - | - | - | - |
| Merawi | 53 | 28 | 17 | * | * | * | - | - |
| Sekela | 15 | * | 7 | * | * | - | - | - |
| Quarit | 12 | - | 6 | * | * | 1 | - | - |
| Dega Damot | 12 | 6 | 6 | - | - | - | - | - |
| Dembecha | 84 | 17 | 31 | 29 | 5 | * | - | - |
| Jabi Tehnan | 197 | 65 | 88 | 30 | 14 | - | - | 1 |
| Bure Wemberma | 117 | 48 | 38 | 16 | 13 | 3 | - | - |
| Wag Hamra Zone | 110 | 6 | 25 | 40 | 32 | 6 | - | - |
| Zikuala | 28 | - | - | 12 | 12 | 5 | - | - |
| Sekota | 55 | 6 | 14 | 21 | 15 | - | - | - |
| Dehana | 26 | - | 11 | * | * | * | - | - |
| Awi Zone | 353 | 171 | 94 | 50 | 26 | 11 | - | 1 |
| Dangela | 134 | 70 | 31 | 20 | 10 | * | - | - |
| Banja | 28 | 17 | 9 | - | * | - | - | - |
| Ankesha | 49 | 15 | 19 | 15 | - | - | - | - |
| Guangua | 124 | 56 | 30 | 14 | 14 | 8 | - | 1 |
| Fageta Lekoma | 18 | 12 | * | - | - | - | - | - |
| Oromia Zone | 193 | 36 | 99 | 43 | 12 | - | 3 | - |
| Chefegolana Dawerahimedo | 47 | 17 | 18 | 5 | 6 | - | * | - |
| Bati | 23 | 9 | 11 | 2 | - | - | 1 | - |
| Jile Timuga | 50 | 7 | 32 | 11 | - | - | - | - |
| Artuma Fursi | 73 | 4 | 38 | 25 | * | - | - | - |
| Bahir Dar Special Zone | 267 | 148 | 55 | 16 | 45 | * | - | - |
| Bahirdar | 267 | 148 | 55 | 16 | 45 | * | - | - |

TABLE 4.11 NUMBER OF AGRICULTURAL HOUSEHOLDS WITH 4-5 MEMBERS BY GEOGRAPHIC AREA AND SIZE OF HOLDING

BOTH RURAL AND URBAN HOLDINGS

| Geographic Area | All Households | Number of Households with 4-5 members by size of holding (In hectares) | | | | | | |
|-------------------|----------------|---|------------|-------------|-------------|-------------|-----------|---------|
| | | Under 0.10 | 0.1 - 0.50 | 0.51 - 1.00 | 1.01 – 2.00 | 2.01 – 5.00 | 5.01 - 10 | Over 10 |
| Amhara Region | 1054695 | 49725 | 224625 | 311095 | 344812 | 121352 | 2682 | * |
| North Gonder Zone | 139286 | 7677 | 24116 | 37172 | 47166 | 21954 | 1105 | * |
| Addi Arkay | 8673 | 551 | 3336 | 2963 | 1535 | 288 | - | - |
| Beyeda | 6181 | 381 | 2906 | 1839 | 938 | 116 | - | - |
| Janamora | 11319 | 310 | 2215 | 4155 | 3503 | 1135 | - | - |
| Debark | 6575 | 220 | 1818 | 2726 | 1266 | 481 | * | - |
| Dabat | 7468 | 370 | 1365 | 2379 | 2651 | 702 | - | - |
| Sanja | 8814 | 551 | 2356 | 3092 | 1915 | 755 | * | - |
| Lay Armacheho | 7705 | 556 | 1789 | 2132 | 2605 | 624 | - | - |
| Wegera | 13502 | 553 | 1391 | 3306 | 6018 | 2234 | - | - |
| Gonder Zuria | 10077 | 814 | 580 | 2421 | 4197 | 2066 | - | - |
| Dembia | 12522 | 525 | 1715 | 2636 | 5316 | 2330 | - | - |
| Chilga | 10019 | 747 | 887 | 1987 | 4326 | 2027 | * | - |
| Metema | 3633 | 270 | 193 | 502 | 1008 | 1284 | 298 | * |
| Quara | 3108 | 303 | 468 | 768 | 1005 | 451 | * | * |
| Alefa | 15958 | 1048 | 2112 | 3947 | 5254 | 3140 | * | - |
| Belesa | 13599 | 381 | 964 | 2313 | 5624 | 4317 | - | - |
| Gonder | 133 | 96 | 22 | * | 5 | * | - | - |
| South Gonder Zone | 134771 | 5291 | 27787 | 39538 | 48237 | 13741 | * | - |
| Ebinat | 14728 | 738 | 3581 | 4321 | 4880 | 1209 | - | - |
| Kemkem | 11142 | 754 | 1758 | 3407 | 4261 | 962 | - | - |
| Fogera | 14505 | 425 | 2011 | 2686 | 5858 | 3418 | * | - |
| Farta | 17190 | 819 | 3756 | 5886 | 5821 | 836 | * | - |
| Lay Gayint | 16311 | 987 | 6939 | 5326 | 2886 | * | - | - |
| Tach Gayint | 7536 | 195 | 1800 | 2867 | 2183 | 491 | - | - |
| Simada | 16785 | 386 | 3470 | 5323 | 6227 | 1380 | - | - |
| Estie | 21798 | * | 2741 | 6107 | 9381 | 3059 | - | - |
| Dera | 14717 | 428 | 1727 | 3610 | 6740 | 2213 | - | - |
| Debre Tabor | 58 | 49 | 3 | 5 | - | - | - | - |
| North Wollo Zone | 116080 | 4778 | 37305 | 38949 | 29544 | 5464 | * | - |
| Bugna | 16168 | 628 | 5180 | 5469 | 4146 | 746 | - | - |
| Kobo | 17186 | 604 | 4502 | 6267 | 4606 | 1202 | * | - |
| Gidan | 13657 | 739 | 5605 | 4810 | 2191 | * | - | - |
| Meket | 18292 | 452 | 4570 | 5609 | 6187 | 1474 | - | - |
| Wadla | 10811 | * | 1361 | 4188 | 4242 | 887 | * | - |
| Dawuntna Delanta | 11813 | * | 2733 | 4164 | 4138 | 689 | - | - |
| Guba Lafto | 13954 | 594 | 7375 | 4553 | 1380 | * | - | - |
| Habru | 14169 | 1567 | 5959 | 3886 | 2654 | * | 4 | - |
| Woldiya | 30 | 7 | 20 | 2 | - | 1 | - | - |

TABLE 4.11 (CONTINUED)

| Geographic Area | All Households | Number of Households with 4-5 members by size of holding (In hectares) | | | | | | |
|-------------------|----------------|---|------------|-------------|-------------|-------------|-----------|---------|
| | | Under 0.10 | 0.1 - 0.50 | 0.51 - 1.00 | 1.01 – 2.00 | 2.01 – 5.00 | 5.01 - 10 | Over 10 |
| South Wollo Zone | 185751 | 6080 | 52196 | 67610 | 50907 | 8848 | * | - |
| Mekdela | 11620 | 338 | 3154 | 4759 | 3246 | * | - | - |
| Tenta | 13927 | 274 | 3148 | 5473 | 4456 | 577 | - | - |
| Kuta Ber | 9093 | 139 | 3606 | 3860 | 1443 | * | - | - |
| Ambasel | 9954 | 483 | 3887 | 3942 | 1449 | 194 | - | - |
| Tehuladere | 8147 | 387 | 3997 | 2843 | 691 | * | - | - |
| Wera Babu | 7206 | 551 | 3877 | 2116 | 562 | * | - | - |
| Kalu | 14551 | 843 | 7685 | 4055 | 1873 | * | - | - |
| Dessie Zuria | 26679 | 594 | 7739 | 10065 | 7423 | 857 | - | - |
| Legambo | 13528 | * | 2243 | 5813 | 4698 | 631 | - | - |
| Sayint | 18469 | 1059 | 4879 | 7575 | 4078 | 811 | * | - |
| Debresina | 11964 | 245 | 2842 | 4971 | 3631 | 275 | - | - |
| Kelala | 11579 | 234 | 1373 | 3127 | 4823 | 1980 | * | - |
| Jama | 8276 | 301 | 983 | 1617 | 3359 | 2016 | - | - |
| Wera Ilu | 10686 | * | 1381 | 3741 | 4969 | 466 | - | - |
| Wegdi | 9926 | 256 | 1365 | 3652 | 4206 | 447 | - | - |
| Kombolcha | 88 | 65 | 23 | - | - | - | - | - |
| Dessie | 57 | 39 | 15 | * | - | * | - | - |
| North Shewa Zone | 109367 | 3497 | 17005 | 29074 | 40083 | 19022 | 651 | * |
| MidanaWeremo | 6133 | 214 | 1052 | 1770 | 2185 | 912 | - | - |
| Merhabete | 7671 | * | 810 | 2100 | 3246 | 1378 | - | - |
| Insarona Wayu | 6935 | 171 | 545 | 1102 | 2360 | 2672 | * | - |
| Moretna Jiru | 5552 | 144 | 436 | 1188 | 2851 | 934 | - | - |
| Gera Keya | 9710 | 414 | 1857 | 2475 | 3555 | 1408 | - | - |
| Gishie | 4237 | * | 549 | 1300 | 1462 | 882 | - | - |
| Antsokiya Gemza | 4702 | 565 | 2140 | 1324 | 653 | * | - | - |
| Efratana Gidim | 7370 | 653 | 2525 | 2773 | 1394 | * | 1 | - |
| Lalo Midir | 8747 | 179 | 795 | 2594 | 3893 | 1287 | - | - |
| Mojana Wadera | 5559 | * | 710 | 1803 | 1931 | 1036 | * | - |
| Tarma Ber | 5416 | 158 | 802 | 1395 | 2582 | 479 | - | - |
| Kewet | 5804 | 237 | 1078 | 1765 | 2171 | 520 | - | * |
| Asagirt | 3073 | * | 437 | 973 | 992 | 613 | * | - |
| AngolalanaTera | 4618 | * | 395 | 691 | 1526 | 1708 | 280 | - |
| Ankober | 5414 | 119 | 1585 | 1981 | 1506 | 223 | - | - |
| Hagere Mariam | 2852 | * | 153 | 534 | 1089 | 938 | 99 | - |
| Berehet | 1377 | * | 332 | 482 | 368 | 180 | * | - |
| Minjarna Shenkora | 4982 | 158 | 231 | 942 | 1649 | 1917 | * | - |
| Debre Berhan | 66 | 35 | * | * | * | * | - | - |
| Basona Werana | 9148 | * | 560 | 1869 | 4666 | 1891 | * | - |

TABLE 4.11 (CONTINUED)

| Geographic Area | All Households | Number of Households with 4-5 members by size of holding (In hectares) | | | | | | |
|--------------------------|----------------|---|------------|-------------|-------------|-------------|-----------|---------|
| | | Under 0.10 | 0.1 - 0.50 | 0.51 - 1.00 | 1.01 – 2.00 | 2.01 – 5.00 | 5.01 - 10 | Over 10 |
| East Gojam Zone | 135850 | 6757 | 21118 | 35654 | 51124 | 20780 | * | * |
| Bibugn | 7165 | 181 | 691 | 2339 | 3035 | 857 | * | - |
| Hulet Ej Enesie | 16145 | 330 | 2544 | 6217 | 6204 | 851 | - | - |
| Goncha Siso Enesie | 9644 | 235 | 1467 | 3098 | 3671 | 1173 | - | - |
| Enebsie Sar Midir | 8846 | 284 | 2160 | 3146 | 2883 | 372 | - | - |
| Enarj Enawuga | 11020 | 581 | 1228 | 2458 | 5122 | 1629 | * | - |
| Enemay | 10045 | 831 | 819 | 1896 | 4539 | 1921 | * | - |
| Debay Telatgin | 8420 | 655 | 1627 | 1955 | 2894 | 1288 | - | - |
| Machakel | 13317 | 465 | 1596 | 2473 | 3937 | 4846 | - | - |
| Gozamin | 14935 | 983 | 2883 | 4106 | 5050 | 1914 | - | - |
| Baso Liben | 9496 | 500 | 2668 | 2463 | 2900 | 965 | - | - |
| Awabel | 11896 | 516 | 1542 | 2609 | 4948 | 2231 | * | - |
| Dejen | 7342 | 403 | 779 | 1332 | 3284 | 1545 | - | - |
| Shebel Berenta | 7443 | 687 | 1093 | 1557 | 2657 | 1183 | - | * |
| Debre Markos | 137 | 107 | 20 | * | - | * | - | - |
| West Gojam Zone | 126706 | 7434 | 21023 | 34746 | 45394 | 17878 | 232 | - |
| Achefer | 15952 | 1485 | 2752 | 3177 | 5702 | 2831 | * | - |
| Bahir Dar Zuria | 12577 | 725 | 1989 | 3205 | 5481 | 1176 | - | - |
| Yilmana Densa | 19434 | 599 | 2284 | 6353 | 8674 | 1455 | * | - |
| Merawi | 16133 | 950 | 3269 | 3472 | 6290 | 2151 | - | - |
| Sekela | 9634 | 326 | 2344 | 3446 | 3060 | 458 | - | - |
| Quarit | 9964 | 506 | 1486 | 3959 | 3088 | 923 | - | - |
| Dega Damot | 9324 | 476 | 1764 | 4594 | 2236 | 253 | - | - |
| Dembecha | 8028 | 407 | 748 | 996 | 3071 | 2779 | * | - |
| Jabi Tehnan | 12446 | 739 | 2253 | 3618 | 3726 | 2111 | - | - |
| Bure Wemberma | 13215 | 1220 | 2134 | 1924 | 4066 | 3740 | * | - |
| Wag Hamra Zone | 26902 | 1501 | 5285 | 9478 | 8871 | 1768 | - | - |
| Zikuala | 4440 | 244 | 900 | 1445 | 1453 | 397 | - | - |
| Sekota | 12214 | 666 | 1791 | 4626 | 4466 | 665 | - | - |
| Dehana | 10249 | 590 | 2593 | 3407 | 2952 | 706 | - | - |
| Awi Zone | 54816 | 3449 | 9935 | 12091 | 18048 | 11101 | 194 | - |
| Dangela | 10921 | 629 | 1754 | 1468 | 3419 | 3600 | * | - |
| Banja | 9295 | 834 | 1184 | 2594 | 3764 | 884 | * | - |
| Ankesha | 14898 | 1036 | 3459 | 3749 | 4956 | 1696 | * | - |
| Guangua | 11569 | 604 | 2123 | 1871 | 2978 | 3918 | * | - |
| Fageta Lekoma | 8133 | 346 | 1414 | 2409 | 2931 | 1003 | * | - |
| Oromia Zone | 24638 | 2911 | 8760 | 6746 | 5420 | 781 | * | - |
| Chefegolana Dawerahimedo | 10915 | 1284 | 3939 | 2320 | 2877 | 495 | - | - |
| Bati | 4904 | 354 | 1783 | 1584 | 976 | 186 | * | - |
| Jile Timuga | 4186 | 510 | 1330 | 1454 | 822 | 70 | - | - |
| Artuma Fursi | 4633 | 762 | 1707 | 1388 | 746 | * | - | - |
| Bahir Dar Special Zone | 528 | 351 | 96 | 39 | * | * | - | * |
| Bahirdar | 528 | 351 | 96 | 39 | * | * | - | * |

TABLE 4.11.1 RURAL HOLDINGS

| Geographic Area | All Households | Number of Households with 4-5 members by size of holding (In hectares) | | | | | | |
|-------------------|----------------|---|------------|-------------|-------------|-------------|-----------|---------|
| | | Under 0.10 | 0.1 – 0.50 | 0.51 - 1.00 | 1.01 – 2.00 | 2.01 – 5.00 | 5.01 - 10 | Over 10 |
| Amhara Region | 1043849 | 47353 | 221005 | 308445 | 343322 | 120721 | 2604 | * |
| North Gonder Zone | 137653 | 7356 | 23854 | 36801 | 46864 | 21629 | 1051 | * |
| Addi Arkay | 8581 | 546 | 3304 | 2927 | 1515 | 288 | - | - |
| Beyeda | 6161 | 381 | 2893 | 1835 | 936 | * | - | - |
| Janamora | 11289 | 295 | 2214 | 4154 | 3497 | 1129 | - | - |
| Debark | 6509 | 199 | 1784 | 2718 | 1264 | 480 | * | - |
| Dabat | 7380 | 366 | 1342 | 2342 | 2633 | 697 | - | - |
| Sanja | 8596 | 442 | 2356 | 3048 | 1909 | 714 | * | - |
| Lay Armacheho | 7681 | 556 | 1779 | 2121 | 2603 | 622 | - | - |
| Wegera | 13376 | 553 | 1349 | 3258 | 5987 | 2228 | - | - |
| Gonder Zuria | 10004 | 798 | 566 | 2403 | 4176 | 2061 | - | - |
| Dembia | 12440 | 514 | 1702 | 2613 | 5294 | 2317 | - | - |
| Chilga | 9988 | 746 | 876 | 1974 | 4323 | 2024 | * | - |
| Metema | 3285 | 239 | 181 | 455 | 945 | 1124 | 264 | * |
| Quara | 3107 | 302 | 468 | 768 | 1005 | 451 | * | * |
| Alefa | 15819 | 1043 | 2081 | 3915 | 5196 | 3126 | * | - |
| Belesa | 13436 | 376 | 959 | 2271 | 5580 | 4251 | - | - |
| South Gonder Zone | 133955 | 5084 | 27525 | 39345 | 48119 | 13704 | * | - |
| Ebinat | 14718 | 731 | 3580 | 4320 | 4879 | 1208 | - | - |
| Kemkem | 11057 | 726 | 1727 | 3396 | 4250 | 959 | - | - |
| Fogera | 14394 | 397 | 1989 | 2679 | 5819 | 3404 | * | - |
| Farta | 17134 | 818 | 3725 | 5867 | 5818 | 833 | * | - |
| Lay Gayint | 16123 | 969 | 6862 | 5252 | 2869 | * | - | - |
| Tach Gayint | 7507 | 185 | 1787 | 2863 | 2183 | 490 | - | - |
| Simada | 16735 | 383 | 3457 | 5304 | 6218 | 1372 | - | - |
| Estie | 21678 | * | 2700 | 6068 | 9361 | 3059 | - | - |
| Dera | 14609 | 384 | 1698 | 3596 | 6722 | 2209 | - | - |
| North Wollo Zone | 114664 | 4663 | 36720 | 38465 | 29346 | 5439 | * | - |
| Bugna | 16096 | 628 | 5146 | 5441 | 4138 | 744 | - | - |
| Kobo | 16576 | 580 | 4358 | 6012 | 4441 | 1185 | - | - |
| Gidan | 13441 | 734 | 5445 | 4768 | 2181 | * | - | - |
| Meket | 18239 | 452 | 4538 | 5591 | 6184 | 1474 | - | - |
| Wadla | 10729 | * | 1347 | 4129 | 4239 | 883 | * | - |
| Dawuntna Delanta | 11714 | * | 2696 | 4133 | 4138 | 689 | - | - |
| Guba Lafto | 13954 | 594 | 7375 | 4553 | 1380 | * | - | - |
| Habru | 13916 | 1518 | 5815 | 3839 | 2646 | * | - | - |

TABLE 4.11.1 (CONTINUED)

| Geographic Area | All Households | Number of Households with 4-5 members by size of holding (In hectares) | | | | | | |
|-------------------|----------------|---|------------|-------------|-------------|-------------|-----------|---------|
| | | Under 0.10 | 0.1 – 0.50 | 0.51 - 1.00 | 1.01 – 2.00 | 2.01 – 5.00 | 5.01 - 10 | Over 10 |
| South Wollo Zone | 183842 | 5735 | 51208 | 67167 | 50784 | 8837 | * | - |
| Mekdela | 11488 | 294 | 3073 | 4759 | 3239 | * | - | - |
| Tenta | 13720 | 265 | 3002 | 5425 | 4451 | 577 | - | - |
| Kuta Ber | 9007 | 139 | 3555 | 3829 | 1438 | * | - | - |
| Ambasel | 9885 | 457 | 3851 | 3934 | 1449 | 194 | - | - |
| Tehuladere | 7868 | 325 | 3858 | 2767 | 690 | * | - | - |
| Wera Babu | 7093 | 530 | 3786 | 2116 | 562 | * | - | - |
| Kalu | 14273 | 822 | 7532 | 3976 | 1848 | * | - | - |
| Dessie Zuria | 26588 | 573 | 7693 | 10042 | 7423 | 857 | - | - |
| Legambo | 13378 | * | 2171 | 5758 | 4685 | 631 | - | - |
| Sayint | 18447 | 1047 | 4873 | 7573 | 4078 | 809 | * | - |
| Debresina | 11919 | 235 | 2817 | 4960 | 3631 | 275 | - | - |
| Kelala | 11503 | 234 | 1345 | 3109 | 4798 | 1975 | * | - |
| Jama | 8206 | 301 | 962 | 1585 | 3344 | 2013 | - | - |
| Wera Ilu | 10574 | * | 1336 | 3696 | 4948 | 465 | - | - |
| Wegdi | 9892 | 251 | 1356 | 3636 | 4201 | 447 | - | - |
| North Shewa Zone | 107524 | 3325 | 16428 | 28498 | 39692 | 18903 | 643 | * |
| MidanaWeremo | 5982 | 197 | 1027 | 1744 | 2138 | 875 | - | - |
| Merhabete | 7499 | * | 756 | 2029 | 3219 | 1375 | - | - |
| Insarona Wayu | 6842 | 167 | 539 | 1058 | 2324 | 2669 | * | - |
| Moretna Jiru | 5401 | 144 | 413 | 1141 | 2790 | 912 | - | - |
| Gera Keya | 9650 | 414 | 1834 | 2449 | 3548 | 1405 | - | - |
| Gishie | 4216 | * | 540 | 1292 | 1457 | 882 | - | - |
| Antsokiya Gemza | 4474 | 557 | 2027 | 1247 | 623 | * | - | - |
| Efratana Gidim | 7086 | 623 | 2396 | 2682 | 1364 | * | - | - |
| Lalo Midir | 8707 | 179 | 781 | 2578 | 3882 | 1287 | - | - |
| Mojana Wadera | 5529 | * | 704 | 1791 | 1931 | 1036 | * | - |
| Tarma Ber | 5315 | 133 | 745 | 1380 | 2576 | 479 | - | - |
| Kewet | 5644 | 222 | 1019 | 1714 | 2135 | 520 | - | * |
| Asagirt | 3055 | * | 432 | 966 | 987 | 611 | * | - |
| AngolalanaTera | 4579 | * | 393 | 674 | 1515 | 1702 | 279 | - |
| Ankober | 5360 | 116 | 1561 | 1963 | 1497 | 223 | - | - |
| Hagere Mariam | 2826 | * | 151 | 527 | 1076 | 936 | 99 | - |
| Berehet | 1361 | * | 326 | 478 | 366 | 176 | * | - |
| Minjarna Shenkora | 4850 | 151 | 222 | 915 | 1598 | 1885 | * | - |
| Basona Werana | 9148 | * | 560 | 1869 | 4666 | 1891 | * | - |

TABLE 4.11.1 (CONTINUED)

| Geographic Area | All Households | Number of Households with 4-5 members by size of holding (In hectares) | | | | | | |
|--------------------------|----------------|---|------------|-------------|-------------|-------------|-----------|---------|
| | | Under 0.10 | 0.1 – 0.50 | 0.51 - 1.00 | 1.01 – 2.00 | 2.01 – 5.00 | 5.01 - 10 | Over 10 |
| East Gojam Zone | 135273 | 6545 | 20958 | 35524 | 51063 | 20766 | * | * |
| Bibugn | 7145 | 181 | 687 | 2326 | 3033 | 857 | * | - |
| Hulet Ej Enesie | 16096 | 318 | 2523 | 6211 | 6194 | 851 | - | - |
| Goncha Siso Enesie | 9601 | 229 | 1459 | 3073 | 3667 | 1173 | - | - |
| Enebsie Sar Midir | 8779 | 283 | 2142 | 3111 | 2872 | 371 | - | - |
| Enarj Enawuga | 10965 | 557 | 1212 | 2449 | 5120 | 1626 | - | - |
| Enemay | 10016 | 823 | 810 | 1892 | 4531 | 1921 | * | - |
| Debay Telatgin | 8409 | 655 | 1624 | 1952 | 2891 | 1287 | - | - |
| Machakel | 13256 | 449 | 1558 | 2472 | 3936 | 4841 | - | - |
| Gozamin | 14907 | 973 | 2878 | 4097 | 5045 | 1914 | - | - |
| Baso Liben | 9466 | 483 | 2665 | 2461 | 2891 | 965 | - | - |
| Awabel | 11870 | 516 | 1535 | 2594 | 4943 | 2231 | * | - |
| Dejen | 7325 | 392 | 774 | 1329 | 3284 | 1545 | - | - |
| Shebel Berenta | 7438 | 683 | 1091 | 1557 | 2657 | 1183 | - | * |
| West Gojam Zone | 125738 | 7146 | 20664 | 34575 | 45287 | 17839 | 227 | - |
| Achefer | 15771 | 1469 | 2691 | 3146 | 5653 | 2812 | - | - |
| Bahir Dar Zuria | 12518 | 708 | 1968 | 3195 | 5474 | 1173 | - | - |
| Yilmana Densa | 19376 | 583 | 2272 | 6330 | 8668 | 1455 | * | - |
| Merawi | 16063 | 900 | 3257 | 3467 | 6287 | 2151 | - | - |
| Sekela | 9615 | 316 | 2336 | 3446 | 3060 | 458 | - | - |
| Quarit | 9952 | 506 | 1482 | 3957 | 3084 | 923 | - | - |
| Dega Damot | 9319 | 473 | 1761 | 4594 | 2236 | 253 | - | - |
| Dembecha | 7926 | 380 | 707 | 974 | 3063 | 2775 | * | - |
| Jabi Tehnan | 12128 | 644 | 2087 | 3574 | 3716 | 2107 | - | - |
| Bure Wemberma | 13071 | 1168 | 2103 | 1891 | 4046 | 3732 | * | - |
| Wag Hamra Zone | 26726 | 1493 | 5240 | 9416 | 8826 | 1750 | - | - |
| Zikuala | 4426 | 244 | 900 | 1442 | 1446 | 392 | - | - |
| Sekota | 12110 | 658 | 1768 | 4588 | 4442 | 653 | - | - |
| Dehana | 10190 | 590 | 2572 | 3386 | 2938 | 704 | - | - |
| Awi Zone | 54172 | 3156 | 9773 | 12017 | 17957 | 11077 | 192 | - |
| Dangela | 10696 | 486 | 1724 | 1455 | 3387 | 3593 | * | - |
| Banja | 9239 | 806 | 1166 | 2590 | 3760 | 882 | * | - |
| Ankesha | 14817 | 1028 | 3435 | 3724 | 4943 | 1689 | - | - |
| Guangua | 11334 | 504 | 2047 | 1852 | 2942 | 3913 | * | - |
| Fageta Lekoma | 8085 | 332 | 1400 | 2398 | 2925 | 1000 | * | - |
| Oromia Zone | 24303 | 2850 | 8635 | 6637 | 5383 | 777 | * | - |
| Chefegolana Dawerahimedo | 10818 | 1250 | 3905 | 2304 | 2868 | 491 | - | - |
| Bati | 4862 | 343 | 1762 | 1575 | 976 | 186 | * | - |
| Jile Timuga | 4123 | 502 | 1306 | 1425 | 820 | 70 | - | - |
| Artuma Fursi | 4499 | 755 | 1663 | 1332 | 720 | * | - | - |

TABLE 4.11.2 URBAN HOLDINGS

| Geographic Area | All Households | Number of Households with 4-5 members by size of holding (In hectares) | | | | | | |
|-------------------|----------------|---|------------|-------------|-------------|-------------|-----------|---------|
| | | Under 0.10 | 0.1 – 0.50 | 0.51 - 1.00 | 1.01 – 2.00 | 2.01 – 5.00 | 5.01 - 10 | Over 10 |
| Amhara Region | 10846 | 2372 | 3620 | 2650 | 1491 | 631 | 78 | * |
| North Gondar Zone | 1633 | 321 | 262 | 371 | 302 | 325 | 54 | - |
| Addi Arkay | 92 | * | 32 | 35 | 20 | - | - | - |
| Beyeda | 20 | - | 13 | 4 | 2 | - | - | - |
| Janamora | 30 | 15 | 1 | * | 6 | 7 | - | - |
| Debank | 66 | 21 | 34 | 8 | * | * | - | - |
| Dabat | 87 | 4 | 23 | 37 | 19 | * | - | - |
| Sanja | 219 | 110 | - | * | * | * | * | - |
| Lay Armacheho | 24 | - | 10 | 11 | * | * | - | - |
| Wegera | 126 | - | 42 | 48 | 31 | * | - | - |
| Gondar Zuria | 73 | 16 | 14 | 18 | 21 | * | - | - |
| Dembia | 82 | 11 | 13 | 23 | 22 | 13 | - | - |
| Chilga | 30 | 1 | 11 | 14 | * | * | - | - |
| Metema | 348 | 31 | 12 | 48 | 63 | 160 | 35 | - |
| Quara | 1 | 1 | - | - | - | - | - | - |
| Alefa | 140 | * | 31 | 32 | 58 | 13 | - | - |
| Belesa | 163 | * | 5 | 42 | 45 | 65 | - | - |
| Gondar | 133 | 96 | 22 | * | 5 | * | - | - |
| South Gondar Zone | 816 | 207 | 262 | 193 | 117 | 36 | - | - |
| Ebinat | 11 | 7 | 1 | 1 | 1 | 1 | - | - |
| Kemkem | 85 | 28 | 31 | 12 | 11 | 3 | - | - |
| Fogera | 111 | 28 | 22 | * | 40 | 15 | - | - |
| Farta | 56 | 1 | 31 | 19 | * | * | - | - |
| Lay Gayint | 189 | 18 | 77 | 74 | 17 | * | - | - |
| Tach Gayint | 29 | 10 | 13 | * | - | * | - | - |
| Simada | 50 | * | 13 | 19 | 8 | 7 | - | - |
| Estie | 120 | 20 | 42 | 39 | 20 | - | - | - |
| Dera | 108 | 43 | 29 | 14 | 18 | * | - | - |
| Debre Tabor | 58 | 49 | 3 | 5 | - | - | - | - |
| North Wollo Zone | 1416 | 115 | 585 | 484 | 198 | 24 | * | - |
| Bugna | 72 | - | 33 | 28 | 8 | * | - | - |
| Kobo | 610 | 24 | 144 | 255 | 165 | * | * | - |
| Gidan | 217 | * | 160 | 42 | * | - | - | - |
| Meket | 53 | - | 32 | 18 | * | - | - | - |
| Wadla | 82 | - | * | 60 | * | * | - | - |
| Dawuntna Delanta | 99 | 31 | 37 | 31 | - | - | - | - |
| Habru | 253 | 49 | 144 | 47 | 8 | - | 4 | - |
| Woldiya | 30 | 7 | 20 | 2 | - | 1 | - | - |

TABLE 4.11.2 (CONTINUED)

| Geographic Area | All Households | Number of Households with 4-5 members by size of holding (In hectares) | | | | | | |
|-------------------|----------------|---|------------|-------------|-------------|-------------|-----------|---------|
| | | Under 0.10 | 0.1 – 0.50 | 0.51 - 1.00 | 1.01 – 2.00 | 2.01 – 5.00 | 5.01 - 10 | Over 10 |
| South Wollo Zone | 1909 | 345 | 988 | 443 | 122 | 11 | - | - |
| Mekdela | 131 | 43 | 81 | - | * | - | - | - |
| Tenta | 207 | 9 | 146 | 47 | * | - | - | - |
| Kuta Ber | 85 | - | 50 | 31 | * | - | - | - |
| Ambasel | 70 | 25 | 37 | 8 | - | - | - | - |
| Tehuladere | 278 | 62 | 139 | 76 | 1 | - | - | - |
| Wera Babu | 113 | 21 | 92 | - | - | - | - | - |
| Kalu | 278 | 21 | 153 | 78 | 25 | - | - | - |
| Dessie Zuria | 90 | 21 | 47 | 23 | - | - | - | - |
| Legambo | 150 | 11 | 71 | 54 | 13 | - | - | - |
| Sayint | 22 | 12 | 6 | * | - | * | - | - |
| Debresina | 45 | 10 | 25 | 11 | - | - | - | - |
| Kelala | 76 | - | 28 | 18 | 26 | * | - | - |
| Jama | 70 | - | 21 | 32 | 15 | * | - | - |
| Wera Ilu | 112 | - | 44 | 45 | 21 | 1 | - | - |
| Wegdi | 35 | 5 | 9 | 16 | 5 | - | - | - |
| Kombolchaa | 88 | 65 | 23 | - | - | - | - | - |
| Dessie | 57 | 39 | 15 | * | - | * | - | - |
| North Shewa Zone | 1842 | 172 | 577 | 576 | 391 | 118 | 8 | - |
| MidanaWeremo | 152 | 17 | 25 | 26 | 47 | 37 | - | - |
| Merhabete | 172 | 16 | 54 | 72 | 28 | * | - | - |
| Insarona Wayu | 94 | * | * | 44 | 36 | * | - | - |
| Moretna Jiru | 152 | - | 22 | 47 | 60 | 22 | - | - |
| Gera Keya | 59 | - | 23 | 26 | 7 | * | - | - |
| Gishie | 21 | - | 9 | 8 | 5 | - | - | - |
| Antsokiya Gemza | 228 | 8 | 113 | 77 | 29 | - | - | - |
| Efratana Gidim | 284 | 31 | 129 | 92 | 31 | 1 | 1 | - |
| Lalo Midir | 40 | - | 14 | 16 | 11 | - | - | - |
| Mojana Wadera | 30 | 12 | * | 12 | - | - | - | - |
| Tarma Ber | 101 | 24 | 57 | 15 | * | - | - | - |
| Kewet | 160 | 14 | 59 | 50 | 36 | - | - | - |
| Asagirt | 18 | - | * | 7 | * | * | - | - |
| AngolalanaTera | 39 | - | * | 17 | 12 | 7 | * | - |
| Ankober | 54 | * | 24 | 18 | 9 | - | - | - |
| Hagere Mariam | 26 | - | 3 | 8 | 13 | 2 | - | - |
| Berehet | 16 | - | 6 | 4 | * | * | - | - |
| Minjarna Shenkora | 132 | 7 | 9 | 27 | 51 | 32 | 6 | - |
| Debre Berhan | 66 | 35 | * | * | * | * | - | - |

TABLE 4.11.2 (CONTINUED)

| Geographic Area | All Households | Number of Households with 4-5 members by size of holding (In hectares) | | | | | | |
|--------------------------|----------------|---|------------|-------------|-------------|-------------|-----------|---------|
| | | Under 0.10 | 0.1 – 0.50 | 0.51 - 1.00 | 1.01 – 2.00 | 2.01 – 5.00 | 5.01 - 10 | Over 10 |
| East Gojam Zone | 578 | 212 | 160 | 130 | 60 | 14 | * | - |
| Bibugn | 19 | - | * | 13 | 2 | - | - | - |
| Hulet Ej Enesie | 49 | 12 | 21 | 6 | 10 | - | - | - |
| Goncha Siso Enesie | 43 | 5 | 8 | 26 | 4 | - | - | - |
| Enebsie Sar Midir | 66 | 1 | 18 | 35 | 11 | 1 | - | - |
| Enarj Enawuga | 55 | 23 | 17 | 9 | 2 | 3 | * | - |
| Enemay | 30 | 8 | 10 | 4 | 8 | - | - | - |
| Debay Telatgin | 11 | - | * | * | * | 1 | - | - |
| Machakel | 61 | 16 | 38 | 1 | 1 | * | - | - |
| Gozamin | 28 | 9 | 5 | 9 | 5 | - | - | - |
| Baso Liben | 31 | 17 | * | * | * | - | - | - |
| Awabel | 26 | - | 8 | 14 | 4 | - | - | - |
| Dejen | 18 | 10 | 5 | 3 | - | - | - | - |
| Shebel Berenta | 5 | 3 | * | - | - | - | - | - |
| Debre markos | 137 | 107 | 20 | * | - | * | - | - |
| West Gojam Zone | 968 | 288 | 359 | 171 | 107 | 39 | * | - |
| Achefer | 181 | 16 | 61 | 32 | 48 | 19 | * | - |
| Bahir Dar Zuria | 58 | 17 | 21 | 10 | * | * | - | - |
| Yilmana Densa | 58 | 17 | 12 | 23 | * | - | - | - |
| Merawi | 70 | 50 | 12 | * | * | - | - | - |
| Sekela | 18 | 10 | 8 | - | - | - | - | - |
| Quarit | 12 | - | * | * | 5 | - | - | - |
| Dega Damot | 5 | 3 | 2 | - | - | - | - | - |
| Dembecha | 102 | 27 | 41 | 22 | 8 | 4 | - | - |
| Jabi Tehnan | 318 | 95 | 165 | 43 | 11 | 4 | - | - |
| Bure Wemberma | 145 | 52 | 32 | 33 | 20 | 8 | - | - |
| Wag Hamra Zone | 176 | 8 | 44 | 61 | 45 | 18 | - | - |
| Zikuala | 14 | - | - | 2 | 7 | 5 | - | - |
| Sekota | 104 | 8 | 23 | 37 | 24 | 11 | - | - |
| Dehana | 59 | - | 21 | 21 | 14 | * | - | - |
| Awi Zone | 645 | 292 | 163 | 73 | 91 | 24 | * | - |
| Dangela | 225 | 143 | 30 | 14 | 32 | 7 | - | - |
| Banja | 56 | 28 | 18 | * | * | * | - | - |
| Ankesha | 81 | 8 | 25 | 26 | 14 | 7 | * | - |
| Guangua | 235 | 100 | 76 | 19 | 36 | 5 | - | - |
| Fageta Lekoma | 48 | 14 | 15 | 11 | * | * | - | - |
| Oromia Zone | 336 | 61 | 125 | 109 | 37 | 4 | - | - |
| Chefegolana Dawerahimedo | 97 | 34 | 35 | 16 | 9 | 4 | - | - |
| Bati | 41 | 11 | 22 | 8 | - | - | - | - |
| Jile Timuga | 64 | 8 | 25 | 29 | * | - | - | - |
| Artuma Fursi | 134 | 8 | 44 | 55 | 27 | - | - | - |
| Bahir Dar Special Zone | 528 | 351 | 96 | 39 | * | * | - | * |
| Bahirdar | 528 | 351 | 96 | 39 | * | * | - | * |

TABLE 4.12 NUMBER OF AGRICULTURAL HOUSEHOLDS WITH 6-9 MEMBERS BY GEOGRAPHIC AREA AND SIZE OF HOLDING

BOTH RURAL AND URBAN HOLDINGS

| Geographic Area | All Households | Number of Households with 6-9 members by size of holding (In hectares) | | | | | | |
|-------------------|----------------|---|------------|-------------|-------------|-------------|-----------|---------|
| | | Under 0.10 | 0.1 - 0.50 | 0.51 - 1.00 | 1.01 – 2.00 | 2.01 – 5.00 | 5.01 - 10 | Over 10 |
| Amhara Region | 1017650 | 14904 | 117427 | 228798 | 401066 | 245266 | 9775 | 414 |
| North Gonder Zone | 166008 | 2583 | 16888 | 33350 | 64580 | 45385 | 2942 | 279 |
| Addi Arkay | 8856 | * | 2953 | 2884 | 2308 | 604 | * | - |
| Beyeda | 6124 | * | 1742 | 1804 | 2213 | 307 | - | - |
| Janamora | 10352 | * | 1098 | 2255 | 4698 | 2250 | * | - |
| Debark | 8751 | * | 1778 | 2864 | 2769 | 1215 | * | - |
| Dabat | 10993 | 267 | 1167 | 2518 | 4392 | 2554 | * | - |
| Sanja | 9339 | 289 | 2283 | 3125 | 2419 | 1063 | 159 | - |
| Lay Armacheho | 10822 | * | 792 | 3212 | 5154 | 1578 | - | - |
| Wegera | 13779 | * | 377 | 2348 | 6709 | 3949 | 304 | - |
| Gonder Zuria | 16602 | * | 1052 | 2455 | 6470 | 6222 | * | - |
| Dembia | 16129 | * | 840 | 2249 | 7532 | 5266 | - | * |
| Chilga | 14344 | 178 | 616 | 1889 | 6012 | 4884 | 600 | * |
| Metema | 3427 | 179 | 163 | 397 | 700 | 1562 | 362 | * |
| Quara | 3371 | 115 | 421 | 918 | 1165 | 633 | * | * |
| Alefa | 16080 | * | 925 | 2267 | 6251 | 5799 | * | - |
| Belesa | 16817 | 334 | 664 | 2152 | 5773 | 7480 | 415 | - |
| Gonder | 224 | 158 | 18 | 14 | 14 | 19 | - | - |
| South Gonder Zone | 130485 | 891 | 11785 | 30355 | 58935 | 27930 | 589 | - |
| Ebinat | 13530 | * | 1556 | 3284 | 5588 | 2879 | - | - |
| Kemkem | 11007 | 35 | 762 | 2339 | 5743 | 2128 | - | - |
| Fogera | 12718 | * | 481 | 997 | 5023 | 5927 | 201 | - |
| Farta | 17731 | * | 1917 | 5691 | 7763 | 2206 | * | - |
| Lay Gayint | 13337 | * | 3792 | 5705 | 3486 | * | - | - |
| Tach Gayint | 6241 | * | 601 | 2165 | 2690 | 724 | * | - |
| Simada | 16810 | * | 1584 | 3245 | 8968 | 2911 | - | - |
| Estie | 25156 | 10 | * | 4564 | 13645 | 6526 | * | - |
| Dera | 13914 | * | 778 | 2361 | 6028 | 4342 | * | - |
| Debre Tabor | 41 | 29 | * | 4 | 1 | - | * | - |
| North Wollo Zone | 86232 | 1631 | 17109 | 26915 | 30165 | 9965 | 443 | * |
| Bugna | 13449 | 368 | 3162 | 3562 | 5199 | 1013 | * | - |
| Kobo | 11210 | * | 2577 | 3699 | 3248 | 1394 | - | - |
| Gidan | 8626 | * | 2760 | 3260 | 2128 | 384 | - | - |
| Meket | 15157 | 232 | 1487 | 4416 | 5649 | 3075 | * | * |
| Wadla | 8157 | * | 320 | 2424 | 3790 | 1616 | - | - |
| Dawuntna Delanta | 11293 | * | 992 | 3458 | 5087 | 1587 | - | - |
| Guba Lafto | 8627 | * | 3378 | 3210 | 1679 | * | - | - |
| Habru | 9690 | 396 | 2418 | 2887 | 3386 | 602 | * | - |
| Woldiya | 21 | 7 | 15 | - | - | - | - | - |

TABLE 4.12 (CONTINUED)

| Geographic Area | All Households | Number of Households with 6-9 members by size of holding (In hectares) | | | | | | |
|-------------------|----------------|---|------------|-------------|-------------|-------------|-----------|---------|
| | | Under 0.10 | 0.1 - 0.50 | 0.51 - 1.00 | 1.01 – 2.00 | 2.01 – 5.00 | 5.01 - 10 | Over 10 |
| South Wollo Zone | 150873 | 1495 | 26851 | 48572 | 54988 | 18659 | 308 | - |
| Mekdela | 9590 | * | 1521 | 3628 | 3853 | 584 | - | - |
| Tenta | 10080 | - | 735 | 2837 | 5366 | 1142 | - | - |
| Kuta Ber | 6041 | * | 1633 | 2910 | 1188 | 285 | - | - |
| Ambasel | 8093 | * | 2196 | 3048 | 2339 | 465 | - | - |
| Tehuladere | 7667 | 245 | 2301 | 3273 | 1278 | * | - | - |
| Wera Babu | 6944 | * | 3340 | 2228 | 846 | 333 | - | - |
| Kalu | 13023 | 400 | 5492 | 3854 | 2690 | * | - | - |
| Dessie Zuria | 19966 | 12 | 3751 | 7453 | 6787 | 1861 | * | - |
| Legambo | 8891 | * | 487 | 3025 | 4244 | 1085 | - | - |
| Sayint | 13678 | * | 2027 | 5891 | 4184 | 1450 | - | - |
| Debresina | 11912 | * | 1356 | 3856 | 5696 | 865 | * | - |
| Kelala | 8551 | * | 389 | 1615 | 3509 | 2945 | - | - |
| Jama | 8758 | * | 592 | 944 | 3461 | 3561 | * | - |
| Wera Ilu | 10421 | * | 492 | 2782 | 5453 | 1645 | - | - |
| Wegdi | 7069 | - | 481 | 1217 | 4091 | 1281 | - | - |
| Kombolcha | 105 | 65 | 31 | 7 | 1 | - | - | - |
| Dessie | 84 | 54 | 26 | * | - | - | - | - |
| North Shewa Zone | 108348 | 1189 | 8250 | 21709 | 39418 | 35145 | 2543 | 94 |
| MidanaWeremo | 4779 | * | 167 | 1274 | 1951 | 1253 | * | - |
| Merhabete | 7320 | 9 | 276 | 1411 | 3572 | 2026 | * | - |
| Insarona Wayu | 8204 | 1 | 461 | 925 | 1834 | 4366 | 589 | * |
| Moretna Jiru | 5665 | * | 145 | 717 | 2440 | 2283 | * | - |
| Gera Keya | 8779 | * | 928 | 1608 | 2920 | 3110 | * | - |
| Gishie | 3921 | * | 180 | 726 | 1482 | 1469 | * | - |
| Antsokiya Gemza | 4460 | 260 | 1374 | 1741 | 1010 | * | - | - |
| Efratana Gidim | 6149 | 180 | 1331 | 2405 | 1870 | 363 | - | - |
| Lalo Midir | 7576 | * | 324 | 1099 | 3571 | 2477 | * | - |
| Mojana Wadera | 4122 | * | * | 817 | 1597 | 1662 | - | - |
| Tarma Ber | 5615 | 74 | 301 | 1423 | 2642 | 1146 | * | - |
| Kewet | 7000 | 113 | 768 | 1652 | 3118 | 1319 | * | - |
| Asagirt | 3386 | * | 183 | 689 | 1100 | 1328 | 81 | - |
| AngolalanaTera | 5220 | * | 240 | 553 | 1214 | 2557 | 576 | * |
| Ankober | 3967 | * | 742 | 1494 | 1486 | 217 | - | - |
| Hagere Mariam | 3628 | * | 90 | 281 | 1208 | 1826 | 210 | - |
| Berehet | 2208 | 1 | 352 | 746 | 773 | 313 | 23 | - |
| Minjarna Shenkora | 8127 | 140 | * | 848 | 2372 | 4160 | 391 | * |
| Debre Berhan | 72 | 43 | 21 | * | * | - | - | - |
| Basona Werana | 8152 | * | 149 | 1295 | 3254 | 3196 | * | - |

TABLE 4.12 (CONTINUED)

| Geographic Area | All Households | Number of Households with 6-9 members by size of holding (In hectares) | | | | | | |
|--------------------------|----------------|---|------------|-------------|-------------|-------------|-----------|---------|
| | | Under 0.10 | 0.1 - 0.50 | 0.51 - 1.00 | 1.01 – 2.00 | 2.01 – 5.00 | 5.01 - 10 | Over 10 |
| East Gojam Zone | 129073 | 1859 | 9488 | 24606 | 54632 | 37734 | 716 | * |
| Bibugn | 7185 | - | 309 | 1299 | 3678 | 1899 | - | - |
| Hulet Ej Enesie | 13477 | * | 495 | 2722 | 7648 | 2266 | * | - |
| Goncha Siso Enesie | 8672 | * | 926 | 1926 | 3513 | 2175 | - | - |
| Enebsie Sar Midir | 8678 | * | 1187 | 2708 | 3694 | 1050 | - | - |
| Enarj Enawuga | 9930 | 162 | 565 | 1778 | 5174 | 2251 | - | - |
| Enemay | 9094 | 358 | 158 | 745 | 3865 | 3968 | - | - |
| Debay Telatgin | 9473 | 146 | 1271 | 1515 | 3589 | 2951 | - | - |
| Machakel | 13213 | 32 | 450 | 1372 | 3908 | 7107 | 344 | - |
| Gozamin | 17166 | * | 1530 | 4425 | 6767 | 4181 | * | - |
| Baso Liben | 10548 | * | 1411 | 2736 | 4037 | 2325 | - | - |
| Awabel | 10574 | 237 | 421 | 1927 | 4296 | 3596 | * | - |
| Dejen | 5522 | * | 458 | 523 | 2259 | 2216 | - | - |
| Shebel Berenta | 5360 | 163 | 287 | 922 | 2202 | 1747 | - | * |
| Debre Markos | 183 | 149 | 20 | * | * | * | - | - |
| West Gojam Zone | 138442 | 1907 | 10081 | 21698 | 61214 | 42706 | 835 | - |
| Achefer | 19896 | 412 | 1139 | 2545 | 8385 | 7310 | * | - |
| Bahir Dar Zuria | 18035 | 235 | 1719 | 2105 | 8805 | 5171 | - | - |
| Yilmana Densa | 16861 | * | 842 | 1820 | 10042 | 4050 | - | - |
| Merawi | 16532 | * | 960 | 1525 | 6637 | 7314 | - | - |
| Sekela | 10326 | * | 1273 | 3009 | 4550 | 1373 | * | - |
| Quarit | 11155 | * | 1064 | 2744 | 5466 | 1817 | * | - |
| Dega Damot | 11599 | * | 978 | 4345 | 5359 | 879 | - | - |
| Dembecha | 8199 | 158 | 409 | 586 | 2442 | 4387 | * | - |
| Jabi Tehnan | 11374 | 252 | 814 | 1634 | 4575 | 4008 | * | - |
| Bure Wemberma | 14465 | 498 | 884 | 1386 | 4952 | 6397 | 349 | - |
| Wag Hamra Zone | 23107 | 480 | 3541 | 7294 | 9150 | 2624 | * | - |
| Zikuala | 4447 | 143 | 720 | 1361 | 1587 | 618 | * | - |
| Sekota | 10817 | * | 1097 | 3527 | 4605 | 1344 | - | - |
| Dehana | 7843 | * | 1724 | 2405 | 2958 | 662 | - | - |
| Awi Zone | 57770 | 1002 | 4303 | 7096 | 20953 | 23040 | 1375 | - |
| Dangela | 12201 | 265 | 712 | 1044 | 3181 | 6586 | 413 | - |
| Banja | 10837 | 137 | 892 | 1865 | 5185 | 2724 | * | - |
| Ankesha | 13169 | * | 1247 | 1790 | 6047 | 3751 | * | - |
| Guangua | 11851 | 210 | 738 | 955 | 2740 | 6406 | 801 | - |
| Fageta Lekoma | 9712 | 149 | 715 | 1441 | 3799 | 3572 | * | - |
| Oromia Zone | 26624 | 1449 | 8982 | 7154 | 7003 | 2034 | 1 | - |
| Chefegolana Dawerahimedo | 10991 | 719 | 3598 | 1952 | 3389 | 1334 | - | - |
| Bati | 6047 | 109 | 1899 | 2139 | 1535 | 364 | 1 | - |
| Jile Timuga | 4164 | 234 | 1498 | 1349 | 873 | 210 | - | - |
| Artuma Fursi | 5422 | 388 | 1987 | 1714 | 1207 | 127 | - | - |
| Bahir Dar Special Zone | 688 | 416 | 149 | 49 | 26 | 44 | * | - |
| Bahirdar | 688 | 416 | 149 | 49 | 26 | 44 | * | - |

TABLE 4.12.1 RURAL HOLDINGS

| Geographic Area | All Households | Number of Households with 6-9 members by size of holding (In hectares) | | | | | | |
|-------------------|----------------|---|------------|-------------|-------------|-------------|-----------|---------|
| | | Under 0.10 | 0.1 – 0.50 | 0.51 - 1.00 | 1.01 – 2.00 | 2.01 – 5.00 | 5.01 - 10 | Over 10 |
| Amhara Region | 1006859 | 12506 | 114669 | 226250 | 399101 | 244331 | 9598 | 402 |
| North Gonder Zone | 164320 | 2232 | 16668 | 33036 | 64218 | 45086 | 2808 | 271 |
| Addi Arkay | 8726 | * | 2926 | 2837 | 2273 | 589 | - | - |
| Beyeda | 6099 | * | 1739 | 1791 | 2206 | 304 | - | - |
| Janamora | 10332 | * | 1096 | 2254 | 4694 | 2242 | - | - |
| Debark | 8701 | * | 1767 | 2852 | 2761 | 1214 | * | - |
| Dabat | 10910 | 264 | 1149 | 2488 | 4366 | 2547 | * | - |
| Sanja | 9033 | 209 | 2242 | 3101 | 2419 | 981 | * | - |
| Lay Armacheho | 10811 | * | 786 | 3211 | 5153 | 1577 | - | - |
| Wegera | 13658 | * | 356 | 2303 | 6665 | 3941 | 304 | - |
| Gonder Zuria | 16529 | * | 1038 | 2438 | 6447 | 6221 | * | - |
| Dembia | 16035 | * | 826 | 2224 | 7505 | 5248 | - | - |
| Chilga | 14323 | 178 | 612 | 1885 | 6006 | 4881 | 596 | * |
| Metema | 3191 | 123 | 143 | 374 | 662 | 1501 | 331 | * |
| Quara | 3370 | 114 | 421 | 918 | 1165 | 633 | * | * |
| Alefa | 15909 | * | 913 | 2222 | 6165 | 5772 | * | - |
| Belesa | 16694 | 334 | 654 | 2139 | 5733 | 7434 | 399 | - |
| South Gonder Zone | 129559 | 740 | 11557 | 30100 | 58721 | 27858 | 583 | - |
| Ebinat | 13516 | * | 1552 | 3283 | 5584 | 2879 | - | - |
| Kemkem | 10926 | - | 744 | 2325 | 5734 | 2123 | - | - |
| Fogera | 12576 | * | 462 | 977 | 4972 | 5903 | 201 | - |
| Farta | 17659 | * | 1899 | 5646 | 7762 | 2201 | * | - |
| Lay Gayint | 13165 | * | 3718 | 5643 | 3463 | * | - | - |
| Tach Gayint | 6205 | * | 585 | 2153 | 2690 | 724 | - | - |
| Simada | 16738 | * | 1571 | 3223 | 8945 | 2904 | - | - |
| Estie | 25038 | - | * | 4535 | 13598 | 6513 | * | - |
| Dera | 13735 | * | 736 | 2316 | 5973 | 4328 | * | - |
| North Wollo Zone | 85046 | 1546 | 16744 | 26535 | 29869 | 9913 | 438 | - |
| Bugna | 13352 | 367 | 3132 | 3522 | 5179 | 1007 | * | - |
| Kobo | 10616 | * | 2486 | 3480 | 3013 | 1358 | - | - |
| Gidan | 8508 | * | 2685 | 3236 | 2118 | 379 | - | - |
| Meket | 15110 | 232 | 1464 | 4406 | 5643 | 3072 | * | - |
| Wadla | 8105 | - | 305 | 2402 | 3783 | 1616 | - | - |
| Dawuntna Delanta | 11234 | * | 967 | 3442 | 5084 | 1587 | - | - |
| Guba Lafto | 8627 | * | 3378 | 3210 | 1679 | * | - | - |
| Habru | 9494 | 358 | 2327 | 2838 | 3371 | 600 | - | - |

TABLE 4.12.1 (CONTINUED)

| Geographic Area | All Households | Number of Households with 6-9 members by size of holding (In hectares) | | | | | | |
|-------------------|----------------|---|------------|-------------|-------------|-------------|-----------|---------|
| | | Under 0.10 | 0.1 – 0.50 | 0.51 - 1.00 | 1.01 – 2.00 | 2.01 – 5.00 | 5.01 - 10 | Over 10 |
| South Wollo Zone | 149434 | 1265 | 26205 | 48163 | 54866 | 18628 | 307 | - |
| Mekdela | 9558 | - | 1500 | 3621 | 3853 | 584 | - | - |
| Tenta | 9956 | - | 644 | 2805 | 5366 | 1142 | - | - |
| Kuta Ber | 6005 | * | 1625 | 2884 | 1188 | 283 | - | - |
| Ambasel | 8023 | * | 2147 | 3044 | 2334 | 465 | - | - |
| Tehuladere | 7525 | 209 | 2248 | 3232 | 1266 | * | - | - |
| Wera Babu | 6802 | * | 3225 | 2209 | 844 | 333 | - | - |
| Kalu | 12800 | 388 | 5389 | 3774 | 2664 | * | - | - |
| Dessie Zuria | 19890 | - | 3716 | 7431 | 6780 | 1861 | * | - |
| Legambo | 8757 | * | 447 | 2957 | 4227 | 1085 | - | - |
| Sayint | 13650 | * | 2014 | 5885 | 4184 | 1450 | - | - |
| Debresina | 11884 | * | 1342 | 3853 | 5691 | 865 | * | - |
| Kelala | 8496 | * | 384 | 1591 | 3491 | 2939 | - | - |
| Jama | 8700 | * | 583 | 924 | 3455 | 3546 | * | - |
| Wera Ilu | 10346 | * | 468 | 2748 | 5441 | 1641 | - | - |
| Wegdi | 7041 | - | 473 | 1205 | 4082 | 1281 | - | - |
| North Shewa Zone | 106707 | 1035 | 7891 | 21150 | 39018 | 34992 | 2527 | 94 |
| MidanaWeremo | 4677 | * | 150 | 1255 | 1921 | 1235 | * | - |
| Merhabete | 7179 | - | 253 | 1357 | 3528 | 2015 | * | - |
| Insarona Wayu | 8124 | - | 454 | 904 | 1792 | 4357 | 589 | * |
| Moretna Jiru | 5568 | - | 136 | 697 | 2414 | 2243 | * | - |
| Gera Keya | 8742 | * | 905 | 1596 | 2918 | 3110 | * | - |
| Gishie | 3905 | * | 175 | 726 | 1481 | 1461 | * | - |
| Antsokiya Gemza | 4241 | 254 | 1314 | 1625 | 974 | * | - | - |
| Efratana Gidim | 5878 | 158 | 1277 | 2278 | 1813 | 353 | - | - |
| Lalo Midir | 7529 | * | 308 | 1084 | 3563 | 2477 | * | - |
| Mojana Wadera | 4095 | * | * | 801 | 1595 | 1662 | - | - |
| Tarma Ber | 5517 | * | 253 | 1402 | 2637 | 1146 | * | - |
| Kewet | 6833 | 95 | 741 | 1587 | 3066 | 1315 | * | - |
| Asagirt | 3365 | - | 175 | 686 | 1095 | 1328 | 81 | - |
| AngolalanaTera | 5182 | * | 240 | 542 | 1196 | 2550 | 575 | * |
| Ankober | 3903 | * | 719 | 1469 | 1474 | 216 | - | - |
| Hagere Mariam | 3620 | * | 90 | 281 | 1202 | 1824 | 210 | - |
| Berehet | 2182 | - | 349 | 734 | 764 | 311 | 23 | - |
| Minjarna Shenkora | 8016 | 138 | * | 830 | 2330 | 4119 | 389 | * |
| Basona Werana | 8152 | * | 149 | 1295 | 3254 | 3196 | * | - |

TABLE 4.12.1 (CONTINUED)

| Geographic Area | All Households | Number of Households with 6-9 members by size of holding (In hectares) | | | | | | |
|--------------------------|----------------|---|------------|-------------|-------------|-------------|-----------|---------|
| | | Under 0.10 | 0.1 – 0.50 | 0.51 - 1.00 | 1.01 – 2.00 | 2.01 – 5.00 | 5.01 - 10 | Over 10 |
| East Gojam Zone | 128383 | 1588 | 9344 | 24481 | 54514 | 37703 | 716 | * |
| Bibugn | 7178 | - | 309 | 1293 | 3677 | 1899 | - | - |
| Hulet Ej Enesie | 13392 | * | 473 | 2695 | 7628 | 2264 | * | - |
| Goncha Siso Enesie | 8639 | * | 920 | 1917 | 3501 | 2175 | - | - |
| Enebsie Sar Midir | 8603 | * | 1171 | 2689 | 3662 | 1042 | - | - |
| Enarj Enawuga | 9857 | * | 545 | 1766 | 5165 | 2249 | - | - |
| Enemay | 9055 | 353 | 152 | 727 | 3857 | 3967 | - | - |
| Debay Telatgin | 9458 | 143 | 1265 | 1515 | 3586 | 2948 | - | - |
| Machakel | 13142 | - | 421 | 1372 | 3899 | 7106 | 344 | - |
| Gozamin | 17134 | * | 1524 | 4419 | 6762 | 4173 | * | - |
| Baso Liben | 10537 | * | 1408 | 2736 | 4032 | 2325 | - | - |
| Awabel | 10534 | 235 | 411 | 1913 | 4284 | 3594 | * | - |
| Dejen | 5505 | * | 456 | 521 | 2259 | 2216 | - | - |
| Shebel Berenta | 5351 | 160 | 287 | 918 | 2202 | 1745 | - | * |
| West Gojam Zone | 137311 | 1616 | 9782 | 21485 | 61015 | 42581 | 831 | - |
| Achefer | 19682 | 390 | 1104 | 2516 | 8316 | 7254 | * | - |
| Bahir Dar Zuria | 17970 | 212 | 1698 | 2098 | 8798 | 5164 | - | - |
| Yilmana Densa | 16778 | * | 818 | 1800 | 10024 | 4047 | - | - |
| Merawi | 16453 | * | 946 | 1512 | 6633 | 7301 | - | - |
| Sekela | 10312 | * | 1267 | 3009 | 4550 | 1373 | * | - |
| Quarit | 11133 | * | 1056 | 2735 | 5462 | 1817 | * | - |
| Dega Damot | 11590 | * | 975 | 4344 | 5359 | 879 | - | - |
| Dembecha | 8086 | 145 | 364 | 560 | 2420 | 4381 | * | - |
| Jabi Tehnan | 11039 | * | 687 | 1571 | 4552 | 3995 | * | - |
| Bure Wemberma | 14268 | 439 | 866 | 1340 | 4903 | 6370 | 349 | - |
| Wag Hamra Zone | 22963 | 476 | 3515 | 7243 | 9101 | 2611 | * | - |
| Zikuala | 4421 | 143 | 720 | 1359 | 1571 | 611 | * | - |
| Sekota | 10730 | * | 1071 | 3496 | 4584 | 1341 | - | - |
| Dehana | 7812 | * | 1724 | 2388 | 2946 | 659 | - | - |
| Awi Zone | 56849 | 611 | 4103 | 6995 | 20839 | 22931 | 1370 | - |
| Dangela | 11957 | * | 672 | 1033 | 3160 | 6551 | 410 | - |
| Banja | 10707 | * | 856 | 1847 | 5177 | 2722 | * | - |
| Ankesha | 13023 | * | 1220 | 1752 | 6029 | 3722 | * | - |
| Guangua | 11495 | * | 646 | 932 | 2678 | 6365 | 801 | - |
| Fageta Lekoma | 9666 | * | 710 | 1430 | 3794 | 3570 | * | - |
| Oromia Zone | 26286 | 1397 | 8860 | 7062 | 6939 | 2029 | - | - |
| Chefegolana Dawerahimedo | 10893 | 683 | 3570 | 1927 | 3378 | 1334 | - | - |
| Bati | 6000 | 104 | 1870 | 2131 | 1531 | 364 | - | - |
| Jile Timuga | 4106 | 229 | 1457 | 1341 | 869 | 210 | - | - |
| Artuma Fursi | 5287 | 381 | 1963 | 1663 | 1160 | 121 | - | - |

TABLE 4.12.2 URBAN HOLDINGS

| Geographic Area | All Households | Number of Households with 6-9 members by size of holding (In hectares) | | | | | | |
|-------------------|----------------|---|------------|-------------|-------------|-------------|-----------|---------|
| | | Under 0.10 | 0.1 – 0.50 | 0.51 - 1.00 | 1.01 – 2.00 | 2.01 – 5.00 | 5.01 - 10 | Over 10 |
| Amhara Region | 10791 | 2398 | 2758 | 2547 | 1965 | 935 | 176 | 11 |
| North Gonder Zone | 1689 | 351 | 220 | 314 | 362 | 300 | 134 | 8 |
| Addi Arkay | 130 | * | 27 | 47 | 35 | 15 | * | - |
| Beyeda | 25 | - | 3 | 13 | 7 | 2 | - | - |
| Janamora | 20 | 4 | 1 | 1 | 4 | 8 | * | - |
| Debark | 50 | 18 | 11 | 12 | 8 | 1 | - | - |
| Dabat | 83 | * | 18 | 30 | 26 | 7 | - | - |
| Sanja | 306 | 80 | * | * | - | 82 | 79 | - |
| Lay Armacheho | 11 | 1 | 6 | * | 1 | * | - | - |
| Wegera | 121 | 1 | 21 | 45 | 45 | 8 | - | - |
| Gonder Zuria | 73 | 18 | 13 | 17 | 23 | * | - | - |
| Dembia | 94 | 8 | 14 | 24 | 28 | 18 | - | * |
| Chilga | 21 | - | 4 | * | 6 | 3 | * | - |
| Metema | 236 | 56 | 19 | 23 | 38 | 61 | 31 | 7 |
| Quara | 1 | 1 | - | - | - | - | - | - |
| Alefa | 171 | - | 12 | 45 | 87 | 27 | - | - |
| Belesa | 124 | - | 10 | 13 | 40 | 46 | 16 | - |
| Gonder | 224 | 158 | 18 | 14 | 14 | 19 | - | - |
| South Gonder Zone | 926 | 151 | 227 | 255 | 215 | 72 | 6 | - |
| Ebinat | 14 | 5 | 4 | 1 | 4 | - | - | - |
| Kemkem | 82 | 35 | 18 | 14 | 9 | * | - | - |
| Fogera | 142 | 27 | 19 | 21 | 51 | 24 | - | - |
| Farta | 72 | 1 | 18 | 45 | 1 | * | * | - |
| Lay Gayint | 172 | 9 | 74 | 62 | 24 | 3 | - | - |
| Tach Gayint | 36 | 7 | 15 | 12 | - | - | * | - |
| Simada | 72 | 7 | 13 | 21 | 23 | 7 | - | - |
| Estie | 118 | 10 | 19 | 29 | 47 | 13 | - | - |
| Dera | 179 | 22 | 42 | 45 | 56 | 15 | - | - |
| Debre Markos | 41 | 29 | * | 4 | 1 | - | * | - |
| North Wollo Zone | 1186 | 85 | 366 | 380 | 296 | 52 | * | * |
| Bugna | 97 | 1 | 30 | 40 | 20 | 6 | - | - |
| Kobo | 594 | 14 | 91 | 219 | 235 | 36 | - | - |
| Gidan | 118 | * | 76 | 24 | * | * | - | - |
| Meket | 47 | - | 23 | 10 | * | * | * | * |
| Wadla | 52 | * | * | 22 | * | - | - | - |
| Dawuntna Delanta | 59 | 15 | 25 | 16 | 3 | - | - | - |
| Habru | 197 | 38 | 92 | 49 | 15 | * | * | - |
| Woldiya | 21 | 7 | 15 | - | - | - | - | - |

TABLE 4.12.2 (CONTINUED)

| Geographic Area | All Households | Number of Households with 6-9 members by size of holding (In hectares) | | | | | | |
|-------------------|----------------|---|------------|-------------|-------------|-------------|-----------|---------|
| | | Under 0.10 | 0.1 – 0.50 | 0.51 - 1.00 | 1.01 – 2.00 | 2.01 – 5.00 | 5.01 - 10 | Over 10 |
| South Wollo Zone | 1439 | 230 | 646 | 409 | 122 | 31 | 1 | - |
| Mekdela | 32 | * | * | * | - | - | - | - |
| Tenta | 123 | - | 91 | 32 | - | - | - | - |
| Kuta Ber | 36 | - | * | 25 | - | * | - | - |
| Ambasel | 70 | 11 | 49 | 4 | 6 | - | - | - |
| Tehuladere | 143 | 36 | 53 | 41 | 12 | - | - | - |
| Wera Babu | 142 | 6 | 115 | 19 | * | - | - | - |
| Kalu | 223 | 12 | 103 | 80 | 26 | 3 | - | - |
| Dessie Zuria | 76 | 12 | 35 | 22 | 7 | - | - | - |
| Legambo | 134 | 9 | 40 | 68 | 17 | - | - | - |
| Sayint | 28 | 9 | 13 | 6 | - | - | - | - |
| Debresina | 28 | * | 15 | 3 | * | - | - | - |
| Kelala | 55 | - | 5 | 25 | 18 | 7 | - | - |
| Jama | 58 | * | 9 | 21 | * | 15 | 1 | - |
| Wera Ilu | 75 | 1 | 24 | 34 | 12 | * | - | - |
| Wegdi | 28 | - | 8 | 11 | 9 | - | - | - |
| Kombolcha | 105 | 65 | 31 | 7 | 1 | - | - | - |
| Dessie | 84 | 54 | 26 | * | - | - | - | - |
| North Shewa Zone | 1642 | 154 | 358 | 559 | 400 | 154 | 16 | - |
| MidanaWeremo | 103 | 10 | 17 | 18 | 30 | 18 | * | - |
| Merhabete | 141 | 9 | 23 | 55 | 44 | 11 | - | - |
| Insarona Wayu | 80 | 1 | 7 | 22 | 41 | 9 | - | - |
| Moretna Jiru | 98 | * | 8 | 20 | 26 | 39 | 3 | - |
| Gera Keya | 37 | - | 24 | 12 | * | - | - | - |
| Gishie | 16 | * | 5 | - | * | 8 | - | - |
| Antsokiya Gemza | 219 | 6 | 60 | 116 | 36 | 1 | - | - |
| Efratana Gidim | 270 | 22 | 54 | 127 | 57 | 10 | - | - |
| Lalo Midir | 47 | 8 | 16 | 16 | 8 | - | - | - |
| Mojana Wadera | 27 | - | 8 | 16 | * | - | - | - |
| Tarma Ber | 98 | 24 | 49 | 21 | * | - | - | - |
| Kewet | 167 | 18 | 27 | 66 | 52 | * | - | - |
| Asagirt | 21 | * | 8 | 4 | * | - | - | - |
| AngolalanaTera | 37 | - | - | 10 | 18 | 8 | * | - |
| Ankober | 64 | * | 23 | 24 | 12 | 1 | - | - |
| Hagere Mariam | 7 | - | - | - | 6 | 1 | - | - |
| Berehet | 26 | 1 | * | 12 | 9 | * | - | - |
| Minjarna Shenkora | 111 | * | 5 | 19 | 42 | 42 | * | - |
| Debre Berhan | 72 | 43 | 21 | * | * | - | - | - |

TABLE 4.12.2 (CONTINUED)

| Geographic Area | All Households | Number of Households with 6-9 members by size of holding (In hectares) | | | | | | |
|--------------------------|----------------|---|------------|-------------|-------------|-------------|-----------|---------|
| | | Under 0.10 | 0.1 – 0.50 | 0.51 - 1.00 | 1.01 – 2.00 | 2.01 – 5.00 | 5.01 - 10 | Over 10 |
| East Gojam Zone | 690 | 271 | 144 | 126 | 119 | 30 | - | - |
| Bibugn | 7 | - | - | 6 | 1 | - | - | - |
| Hulet Ej Enesie | 84 | 14 | 22 | 26 | 20 | 2 | - | - |
| Goncha Siso Enesie | 33 | 8 | 5 | 9 | 12 | - | - | - |
| Enebsie Sar Midir | 75 | - | 16 | 19 | 32 | 8 | - | - |
| Enarj Enawuga | 72 | 29 | 20 | 12 | 9 | * | - | - |
| Enemay | 39 | 6 | 6 | 19 | 8 | 1 | - | - |
| Debay Telatgin | 15 | * | 6 | - | 3 | * | - | - |
| Machakel | 71 | 32 | 29 | - | 9 | 1 | - | - |
| Gozamin | 33 | 8 | 6 | 5 | 6 | 8 | - | - |
| Baso Liben | 11 | * | * | - | * | - | - | - |
| Awabel | 40 | 2 | 10 | 14 | 12 | * | - | - |
| Dejen | 17 | 14 | 1 | 2 | - | - | - | - |
| Shebel Berenta | 9 | 3 | - | 4 | - | * | - | - |
| Debre Makos | 183 | 149 | 20 | * | * | * | - | - |
| West Gojam Zone | 1131 | 291 | 299 | 213 | 198 | 126 | * | - |
| Achefer | 213 | 22 | 35 | 29 | 69 | 57 | * | - |
| Bahir Dar Zuria | 65 | 23 | 21 | * | * | * | - | - |
| Yilmana Densa | 83 | 16 | 24 | 20 | 19 | 3 | - | - |
| Merawi | 79 | 36 | 13 | 13 | * | 12 | - | - |
| Sekela | 14 | 8 | * | - | - | - | - | - |
| Quarit | 22 | - | 8 | 9 | * | - | - | - |
| Dega Damot | 9 | 5 | 2 | 1 | - | - | - | - |
| Dembecha | 113 | 13 | 45 | 26 | 22 | 7 | - | - |
| Jabi Tehnan | 336 | 109 | 127 | 62 | 23 | 13 | * | - |
| Bure Wemberma | 198 | 59 | 17 | 45 | 49 | 27 | - | - |
| Wag Hamra Zone | 143 | 5 | 26 | 51 | 49 | 13 | - | - |
| Zikuala | 26 | - | - | 2 | 17 | 7 | - | - |
| Sekota | 86 | 5 | 26 | 31 | 21 | 3 | - | - |
| Dehana | 31 | - | - | 17 | 12 | 3 | - | - |
| Awi Zone | 920 | 391 | 200 | 101 | 114 | 109 | * | - |
| Dangela | 244 | 134 | 41 | 10 | 21 | 35 | * | - |
| Banja | 129 | 64 | 36 | 19 | 8 | * | - | - |
| Ankesha | 145 | 32 | 27 | 37 | 18 | 29 | * | - |
| Guangua | 356 | 138 | 92 | 23 | 62 | 41 | - | - |
| Fageta Lekoma | 46 | 23 | * | 11 | * | * | - | - |
| Oromia Zone | 337 | 53 | 122 | 92 | 64 | * | 1 | - |
| Chefegolana Dawerahimedo | 98 | 35 | 28 | 24 | 10 | - | - | - |
| Bati | 47 | 5 | 29 | 8 | 4 | - | 1 | - |
| Jile Timuga | 58 | 5 | 41 | 8 | 4 | - | - | - |
| Artuma Fursi | 135 | 7 | 25 | 51 | 47 | * | - | - |
| Bahir Dar Special Zone | 688 | 416 | 149 | 49 | 26 | 44 | * | - |
| Bahirdar | 688 | 416 | 149 | 49 | 26 | 44 | * | - |

TABLE 4.13 NUMBER OF AGRICULTURAL HOUSEHOLDS WITH 10 OR MORE MEMBERS BY
GEOGRAPHIC AREA AND SIZE OF HOLDING
BOTH RURAL AND URBAN HOLDINGS

| Geographic Area | All Households | Number of Households with 10 or more members by size of holding (In hectares) | | | | | | |
|-------------------|----------------|---|------------|-------------|-------------|-------------|-----------|---------|
| | | Under 0.10 | 0.1 - 0.50 | 0.51 - 1.00 | 1.01 – 2.00 | 2.01 – 5.00 | 5.01 - 10 | Over 10 |
| Amhara Region | 54365 | 333 | 3142 | 8102 | 19191 | 21279 | 2138 | * |
| North Gonder Zone | 14578 | * | 538 | 2141 | 4974 | 6151 | 606 | * |
| Addi Arkay | 478 | - | - | 142 | * | * | - | - |
| Beyeda | 295 | - | * | - | 196 | * | - | - |
| Janamora | 596 | 3 | - | * | 361 | * | - | - |
| Debark | 979 | - | * | 264 | 310 | 239 | * | - |
| Dabat | 1315 | - | * | * | 460 | 547 | * | - |
| Sanja | 922 | - | * | 448 | 268 | * | * | - |
| Lay Armacheho | 1393 | - | * | 323 | 571 | 438 | - | - |
| Wegera | 1058 | * | - | 1 | 296 | 558 | * | - |
| Gonder Zuria | 1445 | - | - | * | * | 579 | - | - |
| Dembia | 1108 | - | 6 | - | * | 881 | - | - |
| Chilga | 1874 | 1 | * | * | 782 | 895 | * | * |
| Metema | 270 | * | * | * | * | 93 | * | * |
| Quara | 372 | - | * | * | 106 | 162 | * | * |
| Alefa | 1564 | - | - | * | * | 983 | * | - |
| Belesa | 874 | - | * | * | 233 | 445 | * | - |
| Gonder | 36 | 12 | 10 | - | 11 | 3 | - | - |
| South Gonder Zone | 4387 | 10 | 272 | 570 | 2279 | 1256 | - | - |
| Ebinat | 732 | - | * | * | * | 221 | - | - |
| Kemkem | 224 | * | - | * | * | * | - | - |
| Fogera | 277 | 6 | - | - | * | * | - | - |
| Farta | 572 | - | 1 | 5 | 488 | * | - | - |
| Lay Gayint | 395 | - | * | * | * | * | - | - |
| Tach Gayint | 248 | - | * | * | * | * | - | - |
| Simada | 622 | * | - | * | 360 | * | - | - |
| Estie | 706 | - | * | * | * | 317 | - | - |
| Dera | 609 | - | - | * | 313 | 238 | - | - |
| Debre Tabor | * | - | * | - | - | - | - | - |
| North Wollo Zone | 3102 | * | 458 | 1025 | 836 | 614 | * | - |
| Bugna | 282 | - | - | * | * | * | - | - |
| Kobo | 509 | - | * | 284 | * | - | * | - |
| Gidan | 248 | - | - | * | * | - | * | - |
| Meket | 634 | - | * | * | * | * | - | - |
| Wadla | 262 | - | - | * | 152 | * | - | - |
| Dawuntna Delanta | 289 | * | - | * | * | 189 | - | - |
| Guba Lafto | 337 | - | * | * | * | * | - | - |
| Habru | 540 | 1 | 200 | * | * | * | - | - |
| Woldiya | - | - | - | - | - | - | - | - |

TABLE 4.13 (CONTINUED)

| Geographic Area | All Households | Number of Households with 10 or more members by size of holding (In hectares) | | | | | | |
|-------------------|----------------|---|------------|-------------|-------------|-------------|-----------|---------|
| | | Under 0.10 | 0.1 - 0.50 | 0.51 - 1.00 | 1.01 – 2.00 | 2.01 – 5.00 | 5.01 - 10 | Over 10 |
| South Wollo Zone | 5791 | 11 | 529 | 1108 | 2234 | 1788 | * | - |
| Mekdela | * | - | - | * | * | - | - | - |
| Tenta | 238 | - | - | * | * | - | * | - |
| Kuta Ber | * | - | - | * | - | - | - | - |
| Ambasel | 379 | - | - | * | 275 | - | - | - |
| Tehuladere | 311 | 1 | * | 143 | * | * | - | - |
| Wera Babu | 385 | - | * | 111 | 171 | * | - | - |
| Kalu | 579 | - | 207 | * | 207 | * | - | - |
| Dessie Zuria | 910 | - | * | * | 497 | * | - | - |
| Legambo | 307 | - | - | * | 167 | * | - | - |
| Sayint | * | - | * | * | * | - | - | - |
| Debresina | 463 | - | * | * | * | * | - | - |
| Kelala | 663 | - | - | - | * | 581 | * | - |
| Jama | 451 | - | * | * | * | 284 | * | - |
| Wera Ilu | 256 | - | * | * | * | 209 | - | - |
| Wegdi | 420 | - | - | * | * | 175 | - | - |
| Kombolcha | 4 | 1 | 3 | - | - | - | - | - |
| Dessie | 9 | 9 | - | - | - | - | - | - |
| North Shewa Zone | 7442 | 18 | 337 | 983 | 2078 | 3515 | 511 | - |
| Midana Weremo | 189 | - | * | 1 | * | * | - | - |
| Merhabete | 385 | - | - | * | * | 262 | - | - |
| Insarona Wayu | 573 | - | - | - | * | 372 | * | - |
| Moretna Jiru | 317 | - | - | * | 146 | 142 | * | - |
| Gera Keya | 354 | - | - | * | * | 170 | - | - |
| Gishie | 123 | - | - | - | 61 | * | * | - |
| Antsokiya Gemza | 297 | - | 58 | 66 | 136 | * | - | - |
| Efratana Gidim | 423 | * | * | 199 | 152 | * | - | - |
| Lalo Midir | 221 | - | * | * | 132 | * | - | - |
| Mojana Wadera | 128 | - | - | * | * | 97 | - | - |
| Tarma Ber | 320 | - | * | * | 120 | 133 | * | - |
| Kewet | 604 | - | * | * | 247 | 192 | * | - |
| Asagirt | 129 | - | - | * | 48 | 45 | - | - |
| Angolalana Tera | 497 | - | - | - | 77 | 343 | 77 | - |
| Ankober | 370 | - | * | 107 | 97 | 105 | - | - |
| Hagere Mariam | 435 | - | * | * | 131 | 191 | 61 | - |
| Berehet | 354 | * | 40 | 85 | 155 | 67 | - | - |
| Minjarna Shenkora | 1239 | - | - | 96 | * | 869 | 162 | - |
| Debre Berhan | 9 | 9 | - | - | - | - | - | - |
| Basona Werana | 474 | - | - | * | * | 264 | - | - |

TABLE 4.13 (CONTINUED)

| Geographic Area | All Households | Number of Households with 10 or more members by size of holding (In hectares) | | | | | | |
|--------------------------|----------------|--|------------|-------------|-------------|-------------|-----------|---------|
| | | Under 0.10 | 0.1 - 0.50 | 0.51 - 1.00 | 1.01 - 2.00 | 2.01 - 5.00 | 5.01 - 10 | Over 10 |
| East Gojam Zone | 4723 | 12 | * | 803 | 2063 | 1697 | * | - |
| Bibugn | 317 | - | - | * | * | 202 | - | - |
| Hulet Ej Enesie | 282 | - | - | * | * | * | - | - |
| Goncha Siso Enesie | 312 | - | - | * | 150 | * | - | - |
| Enebsie Sar Midir | 362 | * | - | * | 190 | * | - | - |
| Enarj Enawuga | 414 | - | - | * | 194 | * | - | - |
| Enemay | 358 | - | * | - | * | 166 | - | - |
| Debay Telatgin | 230 | - | - | * | * | * | - | - |
| Machakel | 420 | - | * | * | * | 222 | * | - |
| Gozamin | 512 | - | - | * | 276 | * | - | - |
| Baso Liben | 337 | * | * | 140 | 156 | * | - | - |
| Awabel | 708 | - | - | * | 275 | 391 | - | - |
| Dejen | 260 | - | - | - | 189 | * | - | - |
| Shebel Berenta | 200 | - | * | * | * | * | - | - |
| Debre Markos | 12 | 8 | - | - | - | * | - | - |
| West Gojam Zone | 7054 | 23 | * | 284 | 2762 | 3584 | 223 | - |
| Achefer | 969 | * | - | * | 378 | 587 | - | - |
| Bahir Dar Zuria | 964 | - | * | * | 523 | 348 | - | - |
| Yilmana Densa | 513 | - | - | * | * | 372 | - | - |
| Merawi | 1393 | 7 | * | * | 347 | 883 | * | - |
| Sekela | 523 | * | * | * | 389 | * | - | - |
| Quarit | 421 | - | - | * | 303 | * | - | - |
| Dega Damot | 436 | - | - | * | 304 | * | - | - |
| Dembecha | 430 | 1 | * | * | * | 204 | * | - |
| Jabi Tehnan | 599 | 5 | 7 | * | * | 515 | - | - |
| Bure Wemberma | 805 | 5 | * | * | * | 429 | * | - |
| Wag Hamra Zone | 374 | - | * | * | 141 | 95 | - | - |
| Zikuala | 186 | - | * | * | * | * | - | - |
| Sekota | * | - | 1 | * | * | * | - | - |
| Dehana | * | - | - | - | * | * | - | - |
| Awi Zone | 4501 | 56 | * | 289 | 1232 | 2313 | 375 | * |
| Dangela | 1373 | 19 | * | - | 262 | 827 | 173 | * |
| Banja | 844 | 6 | * | 177 | 262 | 340 | * | - |
| Ankesha | 938 | * | * | * | 400 | 370 | * | - |
| Guangua | 671 | 23 | * | * | * | 396 | * | - |
| Fageta Lekoma | 675 | * | * | * | 226 | 381 | - | - |
| Oromia Zone | 2294 | * | 564 | 766 | 550 | 261 | * | - |
| ChefeGolana Dawerahimedo | 659 | 11 | * | * | 300 | * | * | - |
| Bati | 388 | 1 | * | 190 | * | * | - | - |
| Jile Timuga | 624 | * | 279 | 220 | * | * | - | - |
| Artuma Fursi | 623 | * | 133 | 233 | 166 | * | - | - |
| Bahir Dar Special Zone | 119 | 48 | * | * | * | * | - | - |
| Bahirdar | 119 | 48 | * | * | * | * | - | - |

TABLE 4.13.1 RURAL HOLDINGS

| Geographic Area | All Households | Number of Households with 10 or more members by size of holding (In hectares) | | | | | | |
|-------------------|----------------|---|------------|-------------|-------------|-------------|-----------|---------|
| | | Under 0.10 | 0.1 – 0.50 | 0.51 - 1.00 | 1.01 – 2.00 | 2.01 – 5.00 | 5.01 - 10 | Over 10 |
| Amhara Region | 53377 | * | 3015 | 7878 | 18945 | 21150 | 2088 | * |
| North Gonder Zone | 14380 | * | 521 | 2106 | 4931 | 6117 | 560 | * |
| Addi Arkay | 474 | - | - | 142 | * | * | - | - |
| Beyeda | 295 | - | * | - | 196 | * | - | - |
| Janamora | 591 | - | - | * | 361 | * | - | - |
| Debark | 973 | - | * | 260 | 310 | 239 | * | - |
| Dabat | 1310 | - | * | * | 460 | 547 | * | - |
| Sanja | 864 | - | * | 429 | 268 | * | - | - |
| Lay Armacheho | 1392 | - | * | 322 | 571 | 438 | - | - |
| Wegera | 1048 | * | - | - | 290 | 556 | * | - |
| Gonder Zuria | 1442 | - | - | * | * | 579 | - | - |
| Dembia | 1090 | - | - | - | * | 877 | - | - |
| Chilga | 1870 | - | * | * | 782 | 894 | * | * |
| Metema | 251 | - | * | * | * | 86 | * | * |
| Quara | 372 | - | * | * | 106 | 162 | * | * |
| Alefa | 1539 | - | - | * | * | 969 | * | - |
| Belesa | 868 | - | * | * | 233 | 445 | - | - |
| South Gonder Zone | 4311 | - | 261 | 547 | 2264 | 1240 | - | - |
| Ebinat | 731 | - | * | * | * | 221 | - | - |
| Kemkem | 214 | - | - | * | * | * | - | - |
| Fogera | 269 | - | - | - | * | * | - | - |
| Farta | 566 | - | - | - | 488 | * | - | - |
| Lay Gayint | 385 | - | * | * | * | - | - | - |
| Tach Gayint | 244 | - | - | * | * | * | - | - |
| Simada | 620 | - | - | * | 360 | * | - | - |
| Estie | 701 | - | - | - | * | 317 | - | - |
| Dera | 581 | - | - | * | * | 228 | - | - |
| North Wollo Zone | 3038 | - | 455 | 1001 | 803 | 613 | * | - |
| Bugna | 281 | - | - | * | * | * | - | - |
| Kobo | 476 | - | - | 267 | * | - | * | - |
| Gidan | 246 | - | - | * | * | - | * | - |
| Meket | 631 | - | * | * | * | * | - | - |
| Wadla | 247 | - | - | * | 137 | * | - | - |
| Dawuntna Delanta | 286 | - | - | * | * | 189 | - | - |
| Guba Lafto | 337 | - | * | * | * | * | - | - |
| Habru | 534 | - | 200 | * | * | * | - | - |

TABLE 4.13.1 (CONTINUED)

| Geographic Area | All Households | Number of Households with 10 or more members by size of holding (In hectares) | | | | | | |
|-------------------|----------------|--|------------|-------------|-------------|-------------|-----------|---------|
| | | Under 0.10 | 0.1 – 0.50 | 0.51 - 1.00 | 1.01 – 2.00 | 2.01 – 5.00 | 5.01 - 10 | Over 10 |
| South Wollo Zone | 5703 | - | 504 | 1079 | 2215 | 1785 | * | - |
| Mekdela | * | - | - | * | * | - | - | - |
| Tenta | 235 | - | - | * | * | - | * | - |
| Kuta Ber | * | - | - | * | - | - | - | - |
| Ambasel | 375 | - | - | * | 272 | - | - | - |
| Tehuladere | 299 | - | * | 141 | * | * | - | - |
| Wera Babu | 385 | - | * | 111 | 171 | * | - | - |
| Kalu | 561 | - | 201 | * | 200 | * | - | - |
| Dessie Zuria | 901 | - | * | * | 492 | * | - | - |
| Legambo | 302 | - | - | * | 167 | * | - | - |
| Sayint | * | - | * | * | * | - | - | - |
| Debresina | 461 | - | - | * | * | * | - | - |
| Kelala | 661 | - | - | - | * | 579 | * | - |
| Jama | 448 | - | * | - | * | 283 | * | - |
| Wera Ilu | 246 | - | - | - | * | 209 | - | - |
| Wegdi | 418 | - | - | * | * | 175 | - | - |
| North Shewa Zone | 7328 | * | 327 | 945 | 2042 | 3496 | 511 | - |
| MidanaWeremo | 182 | - | * | - | * | * | - | - |
| Merhabete | 380 | - | - | * | * | 262 | - | - |
| Insarona Wayu | 572 | - | - | - | * | 370 | * | - |
| Moretna Jiru | 310 | - | - | - | 143 | 142 | * | - |
| Gera Keya | 354 | - | - | * | * | 170 | - | - |
| Gishie | 123 | - | - | - | 61 | * | * | - |
| Antsokiya Gemza | 287 | - | 55 | 62 | 134 | * | - | - |
| Efratana Gidim | 394 | - | * | 185 | 138 | * | - | - |
| Lalo Midir | 218 | - | - | * | 132 | * | - | - |
| Mojana Wadera | 128 | - | - | * | * | 97 | - | - |
| Tarma Ber | 310 | - | * | * | 118 | 133 | * | - |
| Kewet | 600 | - | * | * | 244 | 192 | * | - |
| Asagirt | 126 | - | - | * | 45 | 45 | - | - |
| AngolalanaTera | 497 | - | - | - | 77 | 343 | 77 | - |
| Ankober | 370 | - | * | 107 | 97 | 105 | - | - |
| Hagere Mariam | 435 | - | * | * | 131 | 191 | 61 | - |
| Berehet | 347 | * | 40 | 83 | 152 | 65 | - | - |
| Minjarna Shenkora | 1222 | - | - | 94 | * | 858 | 162 | - |
| Basona Werana | 474 | - | - | * | * | 264 | - | - |

TABLE 4.13.1 (CONTINUED)

| Geographic Area | All Households | Number of Households with 10 or more members by size of holding (In hectares) | | | | | | |
|--------------------------|----------------|---|------------|-------------|-------------|-------------|-----------|---------|
| | | Under 0.10 | 0.1 – 0.50 | 0.51 - 1.00 | 1.01 – 2.00 | 2.01 – 5.00 | 5.01 - 10 | Over 10 |
| East Gojam Zone | 4679 | - | * | 793 | 2059 | 1687 | * | - |
| Bibugn | 315 | - | - | - | * | 202 | - | - |
| Hulet Ej Enesie | 282 | - | - | * | * | * | - | - |
| Goncha Siso Enesie | 312 | - | - | * | 150 | * | - | - |
| Enebsie Sar Midir | 352 | - | - | * | 190 | * | - | - |
| Enarj Enawuga | 412 | - | - | * | 194 | * | - | - |
| Enemay | 356 | - | * | - | * | 164 | - | - |
| Debay Telatgin | 228 | - | - | * | * | * | - | - |
| Machakel | 415 | - | - | * | * | 220 | * | - |
| Gozamin | 512 | - | - | * | 276 | * | - | - |
| Baso Liben | 331 | - | - | 140 | 156 | * | - | - |
| Awabel | 706 | - | - | * | 273 | 391 | - | - |
| Dejen | 260 | - | - | - | 189 | * | - | - |
| Shebel Berenta | 198 | - | - | * | * | * | - | - |
| West Gojam Zone | 6933 | - | * | 269 | 2732 | 3548 | 221 | - |
| Achefer | 945 | - | - | - | 377 | 567 | - | - |
| Bahir Dar Zuria | 960 | - | * | * | 520 | 348 | - | - |
| Yilmana Densa | 511 | - | - | - | * | 372 | - | - |
| Merawi | 1374 | - | * | - | 344 | 880 | * | - |
| Sekela | 521 | - | * | * | 389 | * | - | - |
| Quarit | 421 | - | - | * | 303 | * | - | - |
| Dega Damot | 434 | - | - | * | 303 | * | - | - |
| Dembecha | 417 | - | - | * | * | 204 | * | - |
| Jabi Tehnan | 565 | - | - | - | * | 508 | - | - |
| Bure Wemberma | 785 | - | - | * | * | 423 | * | - |
| Wag Hamra Zone | 368 | - | * | * | 139 | * | - | - |
| Zikuala | 186 | - | * | * | * | * | - | - |
| Sekota | * | - | - | * | * | - | - | - |
| Dehana | * | - | - | - | * | * | - | - |
| Awi Zone | 4390 | - | * | 272 | 1212 | 2309 | 373 | * |
| Dangela | 1350 | - | - | - | 259 | 827 | 173 | * |
| Banja | 831 | - | - | 175 | 260 | 340 | * | - |
| Ankesha | 918 | - | * | - | 396 | 366 | * | - |
| Guangua | 624 | - | * | * | * | 396 | * | - |
| Fageta Lekoma | 668 | - | - | * | 226 | 381 | - | - |
| Oromia Zone | 2247 | * | 547 | 750 | 548 | 261 | * | - |
| Chefegolana Dawerahimedo | 628 | - | * | * | 300 | * | * | - |
| Bati | 382 | - | * | 189 | * | * | - | - |
| Jile Timuga | 619 | * | 279 | 217 | * | * | - | - |
| Artuma Fursi | 618 | * | 130 | 230 | 166 | * | - | - |

TABLE 4.13.2 URBAN HOLDINGS

| Geographic Area | All Households | Number of Households with 10 or more members by size of holding (In hectares) | | | | | | |
|-------------------|----------------|--|------------|-------------|-------------|-------------|-----------|---------|
| | | Under 0.10 | 0.1 – 0.50 | 0.51 - 1.00 | 1.01 – 2.00 | 2.01 – 5.00 | 5.01 - 10 | Over 10 |
| Amhara Region | 988 | 209 | 127 | 223 | 246 | 129 | * | * |
| North Gondar Zone | 198 | 21 | 17 | * | 43 | 33 | * | * |
| Addi Arkay | * | - | - | - | * | - | - | - |
| Beyeda | - | - | - | - | - | - | - | - |
| Janamora | 5 | 3 | - | - | - | 3 | - | - |
| Debark | 5 | - | 1 | 4 | - | - | - | - |
| Dabat | * | - | - | * | - | - | * | - |
| Sanja | * | - | - | * | - | - | * | - |
| Lay Armacheho | 1 | - | - | 1 | - | - | - | - |
| Wegera | 10 | 1 | - | 1 | * | * | - | - |
| Gondar Zuria | * | - | - | * | - | - | - | - |
| Dembia | 18 | - | 6 | - | 9 | * | - | - |
| Chilga | 3 | 1 | - | 1 | - | * | - | - |
| Metema | 19 | * | - | - | * | * | - | * |
| Quara | - | - | - | - | - | - | - | - |
| Alefa | 25 | - | - | * | 9 | 14 | - | - |
| Belesa | * | - | - | - | - | - | * | - |
| Gondar | 36 | 12 | 10 | - | 11 | 3 | - | - |
| South Gondar Zone | 76 | 10 | 11 | 23 | * | * | - | - |
| Ebinat | 1 | - | - | 1 | - | - | - | - |
| Kemkem | 10 | * | - | * | - | 1 | - | - |
| Fogera | 8 | 6 | - | - | - | * | - | - |
| Farta | 6 | - | 1 | 5 | - | - | - | - |
| Lay Gayint | * | - | * | * | - | * | - | - |
| Tach Gayint | * | - | * | * | - | - | - | - |
| Simada | * | * | - | - | - | - | - | - |
| Estie | 5 | - | * | * | 1 | - | - | - |
| Dera | 28 | - | - | * | * | * | - | - |
| Debre Tabor | * | - | * | - | - | - | - | - |
| North Wollo Zone | 65 | * | * | 24 | 33 | 1 | - | - |
| Bugna | 1 | - | - | - | - | 1 | - | - |
| Kobo | 34 | - | * | 17 | 14 | - | - | - |
| Gidan | * | - | - | - | * | - | - | - |
| Meket | * | - | - | * | - | - | - | - |
| Wadla | * | - | - | - | * | - | - | - |
| Dawuntna Delanta | * | * | - | - | - | - | - | - |
| Habru | 6 | 1 | - | 4 | 1 | - | - | - |
| Woldiya | - | - | - | - | - | - | - | - |

TABLE 4.13.2 (CONTINUED)

| Geographic Area | All Households | Number of Households with 10 or more members by size of holding (In hectares) | | | | | | |
|-------------------|----------------|--|------------|-------------|-------------|-------------|-----------|---------|
| | | Under 0.10 | 0.1 – 0.50 | 0.51 - 1.00 | 1.01 – 2.00 | 2.01 – 5.00 | 5.01 - 10 | Over 10 |
| South Wollo Zone | 88 | 11 | 25 | 29 | 19 | 3 | - | - |
| Mekdela | * | - | - | * | - | - | - | - |
| Tenta | * | - | - | * | - | - | - | - |
| Kuta Ber | - | - | - | - | - | - | - | - |
| Ambasel | 4 | - | - | - | 4 | - | - | - |
| Tehuladere | 12 | 1 | 6 | * | * | - | - | - |
| Wera Babu | - | - | - | - | - | - | - | - |
| Kalu | 18 | - | 6 | * | 7 | - | - | - |
| Dessie Zuria | 8 | - | - | * | * | - | - | - |
| Legambo | * | - | - | * | - | - | - | - |
| Sayint | - | - | - | - | - | - | - | - |
| Debresina | * | - | * | - | - | - | - | - |
| Kelala | * | - | - | - | - | * | - | - |
| Jama | 3 | - | - | * | - | 1 | - | - |
| Wera Ilu | * | - | * | * | * | - | - | - |
| Wegdi | * | - | - | * | - | - | - | - |
| Kombolcha | 4 | 1 | 3 | - | - | - | - | - |
| Dessie | 9 | 9 | - | - | - | - | - | - |
| North Shewa Zone | 113 | 11 | 10 | 38 | 36 | 18 | - | - |
| MidanaWeremo | 8 | - | * | 1 | 1 | * | - | - |
| Merhabete | * | - | - | * | * | - | - | - |
| Insarona Wayu | * | - | - | - | - | * | - | - |
| Moretna Jiru | * | - | - | * | * | - | - | - |
| Gera Keya | - | - | - | - | - | - | - | - |
| Gishie | - | - | - | - | - | - | - | - |
| Antsokiya Gemza | 9 | - | * | * | 2 | - | - | - |
| Efratana Gidim | 29 | * | - | 14 | * | - | - | - |
| Lalo Midir | * | - | * | - | - | - | - | - |
| Mojana Wadera | - | - | - | - | - | - | - | - |
| Tarma Ber | 10 | - | * | * | * | - | - | - |
| Kewet | 5 | - | - | 2 | 3 | - | - | - |
| Asagirt | * | - | - | - | * | - | - | - |
| AngolalanaTera | - | - | - | - | - | - | - | - |
| Ankober | - | - | - | - | - | - | - | - |
| Hagere Mariam | - | - | - | - | - | - | - | - |
| Berehet | 7 | - | - | * | * | * | - | - |
| Minjarna Shenkora | 17 | - | - | * | * | * | - | - |
| Debre Berhan | 9 | 9 | - | - | - | - | - | - |

TABLE 4.13.2 (CONTINUED)

| Geographic Area | All Households | Number of Households with 10 or more members by size of holding (In hectares) | | | | | | |
|--------------------------|----------------|--|------------|-------------|-------------|-------------|-----------|---------|
| | | Under 0.10 | 0.1 – 0.50 | 0.51 - 1.00 | 1.01 – 2.00 | 2.01 – 5.00 | 5.01 - 10 | Over 10 |
| East Gojam Zone | 44 | 12 | 8 | 10 | 4 | 11 | - | - |
| Bibugn | * | - | - | * | - | - | - | - |
| Hulet Ej Enesie | - | - | - | - | - | - | - | - |
| Goncha Siso Enesie | - | - | - | - | - | - | - | - |
| Enebsie Sar Midir | 10 | * | - | 6 | - | 3 | - | - |
| Enarj Enawuga | 2 | - | - | 1 | - | 1 | - | - |
| Enemay | 1 | - | - | - | - | 1 | - | - |
| Debay Telatgin | * | - | - | - | * | - | - | - |
| Machakel | * | - | * | - | - | * | - | - |
| Gozamin | - | - | - | - | - | - | - | - |
| Baso Liben | * | * | * | - | - | - | - | - |
| Awabel | 2 | - | - | - | 2 | - | - | - |
| Dejen | - | - | - | - | - | - | - | - |
| Shebel Berenta | * | - | * | - | - | - | - | - |
| Debre Markos | 12 | 8 | - | - | - | * | - | - |
| West Gojam Zone | 121 | 23 | 15 | 15 | 30 | 36 | * | - |
| Achefer | 25 | * | - | * | 1 | 20 | - | - |
| Bahir Dar Zuria | * | - | - | - | * | - | - | - |
| Yilmana Densa | * | - | - | * | - | - | - | - |
| Merawi | 19 | 7 | * | * | * | * | - | - |
| Sekela | * | * | - | - | - | - | - | - |
| Quarit | - | - | - | - | - | - | - | - |
| Dega Damot | 1 | - | - | - | 1 | - | - | - |
| Dembecha | 13 | 1 | * | * | 3 | - | - | - |
| Jabi Tehnan | 34 | 5 | 7 | * | 13 | 7 | - | - |
| Bure Wemberma | 21 | 5 | * | - | 5 | * | * | - |
| Wag Hamra Zone | 7 | - | 1 | * | 3 | * | - | - |
| Zikuala | - | - | - | - | - | - | - | - |
| Sekota | 7 | - | 1 | * | 3 | * | - | - |
| Dehana | - | - | - | - | - | - | - | - |
| Awi Zone | 110 | 56 | 13 | 16 | 19 | * | 2 | - |
| Dangela | 24 | 19 | * | - | * | - | - | - |
| Banja | 13 | 6 | * | * | * | - | - | - |
| Ankesha | 20 | * | * | * | * | * | - | - |
| Guangua | 47 | 23 | 3 | 9 | 10 | - | 2 | - |
| Fageta Lekoma | 7 | * | * | * | - | - | - | - |
| Oromia Zone | 47 | 12 | 17 | 16 | * | - | - | - |
| Chefegolana Dawerahimedo | 30 | 11 | 10 | 9 | - | - | - | - |
| Bati | 6 | 1 | 4 | 1 | - | - | - | - |
| Jile Timuga | * | - | - | * | * | - | - | - |
| Artuma Fursi | 5 | - | 3 | * | - | - | - | - |
| Bahir Dar Special Zone | 119 | 48 | * | * | * | * | - | - |
| Bahirdar | 119 | 48 | * | * | * | * | - | - |

TABLE 4.14. NUMBER OF HOLDERS, AREA OF HOLDING AND NUMBER OF PARCELS BY LAND USE AND SIZE OF HOLDING

BOTH RURAL AND URBAN HOLDINGS

| Land Use By Size Of Holdings | Number Of Holders | Holding Area in | Number Of Parcels |
|---|-------------------|-----------------|-------------------|
| Holdings Of All Sizes | | | |
| All | 3091018 | 3396871 | 14113641 |
| Land Under Temporary Crops | 2994056 | 2954906 | 11460875 |
| Land Under Permanent Crops | 947668 | 22094 | 1119716 |
| Grazing Land | 834822 | 135484 | 1193708 |
| Fallow Land | 761869 | 194518 | 1171973 |
| Woodland | 328666 | 12325 | 387518 |
| All Other Land | 2994647 | 77544 | 3290039 |
| Holdings Under 0.10 Hectares Sizes | | | |
| All | 234791 | 9356 | 309675 |
| Land Under Temporary Crops | 151236 | 6457 | 174978 |
| Land Under Permanent Crops | 43066 | 536 | 47686 |
| Grazing Land | 8904 | 229 | 9748 |
| Fallow Land | 7672 | 217 | 7930 |
| Woodland | 7373 | 89 | 7778 |
| All Other Land | 219266 | 1828 | 221660 |
| Holdings Of 0.10-0.50 Hectares Sizes | | | |
| All | 680976 | 206109 | 1949849 |
| Land Under Temporary Crops | 670689 | 174630 | 1480975 |
| Land Under Permanent Crops | 168866 | 4014 | 203515 |
| Grazing Land | 110718 | 6945 | 132516 |
| Fallow Land | 108388 | 10715 | 136353 |
| Woodland | 43336 | 991 | 48522 |
| All Other Land | 636186 | 8815 | 665838 |
| Holdings Of 0.51-1.00 Hectares Sizes | | | |
| All | 796725 | 592305 | 3486737 |
| Land Under Temporary Crops | 794522 | 515004 | 2773895 |
| Land Under Permanent Crops | 216620 | 4953 | 262184 |
| Grazing Land | 216771 | 21573 | 300883 |
| Fallow Land | 194247 | 33406 | 285692 |
| Woodland | 69227 | 1892 | 81455 |
| All Other Land | 774290 | 15476 | 840822 |
| Holdings Of 1.01-2.00 Hectares Sizes | | | |
| All | 942281 | 1335486 | 5279250 |
| Land Under Temporary Crops | 941549 | 1173308 | 4387112 |
| Land Under Permanent Crops | 328708 | 7387 | 385509 |
| Grazing Land | 313347 | 49189 | 464162 |
| Fallow Land | 285435 | 74042 | 457479 |
| Woodland | 121563 | 4304 | 142305 |
| All Other Land | 931749 | 27256 | 1042618 |
| Holdings Of 2.01-5.00 Hectares Sizes | | | |
| All | 421024 | 1151538 | 2961059 |
| Land Under Temporary Crops | 420866 | 1006022 | 2539860 |
| Land Under Permanent Crops | 184998 | 4787 | 214313 |
| Grazing Land | 178804 | 52501 | 272752 |
| Fallow Land | 157320 | 62010 | 264835 |
| Woodland | 83497 | 4583 | 102152 |
| All Other Land | 418309 | 21635 | 498537 |
| Holdings Of 5.01-10.00 Hectares | | | |
| All | 14050 | 86734 | 120921 |
| Land Under Temporary Crops | 14022 | 68224 | 99705 |
| Land Under Permanent Crops | 5319 | 221 | 6301 |
| Grazing Land | 6061 | 4862 | 13133 |
| Fallow Land | 8265 | 10844 | 18105 |
| Woodland | 3512 | 411 | 5148 |
| All Other Land | 13704 | 2172 | 18898 |
| Holdings Over 10.00 Hectares | | | |
| All | 1169 | 15344 | 6145 |
| Land Under Temporary Crops | 1169 | 11259 | 4347 |
| Land Under Permanent Crops | * | * | * |
| Grazing Land | * | 185 | 513 |
| Fallow Land | 542 | * | * |
| Woodland | * | * | * |
| All Other Land | 1144 | * | 1667 |

TABLE 4.14.1 RURAL HOLDINGS

| Land Use By Size Of Holdings | Number Of Holders | Holding Area in Hectares | Number Of Parcels |
|---|-------------------|--------------------------|-------------------|
| Holdings Of All Sizes | | | |
| All | 3058379 | 3373225 | 14029825 |
| Land Under Temporary Crops | 2964072 | 2932071 | 11385283 |
| Land Under Permanent Crops | 941227 | 21284 | 1111051 |
| Grazing Land | 834822 | 135484 | 1193708 |
| Fallow Land | 761869 | 194518 | 1171973 |
| Woodland | 328666 | 12325 | 387518 |
| All Other Land | 2994647 | 77544 | 3290039 |
| Holdings Under 0.10 Hectares Sizes | | | |
| All | 227389 | 9146 | 297914 |
| Land Under Temporary Crops | 146048 | 6305 | 167058 |
| Land Under Permanent Crops | 40122 | 479 | 43688 |
| Grazing Land | 8904 | 229 | 9748 |
| Fallow Land | 7672 | 217 | 7930 |
| Woodland | 7373 | 89 | 7778 |
| All Other Land | 219266 | 1828 | 221660 |
| Holdings Of 0.10-0.50 Hectares Sizes | | | |
| All | 670091 | 202949 | 1928401 |
| Land Under Temporary Crops | 660177 | 171617 | 1461578 |
| Land Under Permanent Crops | 167190 | 3867 | 201331 |
| Grazing Land | 110718 | 6945 | 132516 |
| Fallow Land | 108388 | 10715 | 136353 |
| Woodland | 43336 | 991 | 48522 |
| All Other Land | 636186 | 8815 | 665838 |
| Holdings Of 0.51-1.00 Hectares Sizes | | | |
| All | 789344 | 586966 | 3465528 |
| Land Under Temporary Crops | 787177 | 509762 | 2753797 |
| Land Under Permanent Crops | 215726 | 4855 | 260960 |
| Grazing Land | 216771 | 21573 | 300883 |
| Fallow Land | 194247 | 33406 | 285692 |
| Woodland | 69227 | 1892 | 81455 |
| All Other Land | 774290 | 15476 | 840822 |
| Holdings Of 1.01-2.00 Hectares Sizes | | | |
| All | 937661 | 1329137 | 5260710 |
| Land Under Temporary Crops | 936939 | 1167052 | 4369330 |
| Land Under Permanent Crops | 328095 | 7296 | 384719 |
| Grazing Land | 313347 | 49189 | 464162 |
| Fallow Land | 285435 | 74042 | 457479 |
| Woodland | 121563 | 4304 | 142305 |
| All Other Land | 931749 | 27256 | 1042618 |
| Holdings Of 2.01-5.00 Hectares Sizes | | | |
| All | 419046 | 1145917 | 2951633 |
| Land Under Temporary Crops | 418908 | 1000575 | 2530810 |
| Land Under Permanent Crops | 184721 | 4612 | 213928 |
| Grazing Land | 178804 | 52501 | 272752 |
| Fallow Land | 157320 | 62010 | 264835 |
| Woodland | 83497 | 4583 | 102152 |
| All Other Land | 418309 | 21635 | 498537 |
| Holdings Of 5.01-10.00 Hectares | | | |
| All | 13704 | 84155 | 119625 |
| Land Under Temporary Crops | 13677 | 65742 | 98462 |
| Land Under Permanent Crops | 5292 | 124 | 6248 |
| Grazing Land | 6061 | 4862 | 13133 |
| Fallow Land | 8265 | 10844 | 18105 |
| Woodland | 3512 | 411 | 5148 |
| All Other Land | 13704 | 2172 | 18898 |
| Holdings Over 10.00 Hectares | | | |
| All | 1144 | 14955 | 6015 |
| Land Under Temporary Crops | 1144 | 11018 | 4249 |
| Land Under Permanent Crops | * | * | * |
| Grazing Land | * | 185 | 513 |
| Fallow Land | 542 | * | * |
| Woodland | * | * | * |
| All Other Land | 1144 | * | 1667 |

TABLE 4.14.2 URBAN HOLDINGS

| Land Use By Size Of Holdings | Number Of Holders | Holding Area in Hectares | Number Of Parcels |
|--------------------------------------|-------------------|-----------------------------|-------------------|
| Holdings Of All Sizes | | | |
| All | 32640 | 23646 | 83816 |
| Land Under Temporary Crops | 29984 | 22835 | 75592 |
| Land Under Permanent Crops | 6442 | 811 | 8665 |
| Holdings Under 0.10 Hectares Sizes | | | |
| All | 7403 | 210 | 11761 |
| Land Under Temporary Crops | 5188 | 152 | 7920 |
| Land Under Permanent Crops | 2944 | 57 | 3997 |
| Holdings Of 0.10-0.50 Hectares Sizes | | | |
| All | 10885 | 3160 | 21448 |
| Land Under Temporary Crops | 10511 | 3014 | 19397 |
| Land Under Permanent Crops | 1676 | 146 | 2184 |
| Holdings Of 0.51-1.00 Hectares Sizes | | | |
| All | 7380 | 5340 | 21209 |
| Land Under Temporary Crops | 7345 | 5242 | 20098 |
| Land Under Permanent Crops | 894 | 97 | 1223 |
| Holdings Of 1.01-2.00 Hectares Sizes | | | |
| All | 4620 | 6349 | 18540 |
| Land Under Temporary Crops | 4610 | 6257 | 17782 |
| Land Under Permanent Crops | 613 | 92 | 790 |
| Holdings Of 2.01-5.00 Hectares Sizes | | | |
| All | 1978 | 5621 | 9426 |
| Land Under Temporary Crops | 1958 | 5447 | 9051 |
| Land Under Permanent Crops | 277 | 175 | 384 |
| Holdings Of 5.01-10.00 Hectares | | | |
| All | 346 | 2578 | 1296 |
| Land Under Temporary Crops | 345 | 2482 | 1243 |
| Land Under Permanent Crops | 27 | 96 | 52 |
| Holdings Over 10.00 Hectares | | | |
| All | 26 | 388 | 130 |
| Land Under Temporary Crops | 26 | 241 | 98 |
| Land Under Permanent Crops | * | * | * |

TABLE 4.15. NUMBER OF HOLDERS, AREA OF HOLDING AND NUMBER OF PARCELS UNDER ALL HOLDINGS BY GEOGRAPHIC AREA AND SIZE OF HOLDING

BOTH RURAL AND URBAN HOLDINGS

| Geographic Area | All Holdings | | | | | | | | | | | | | | | |
|-------------------|-------------------|------------------|--|--------------|--------------|--------------|--------------|--------------|-----------|-------------------|---|--------------|--------------|--------------|--------------|--------------|
| | Number of holders | Area In Hectares | Percent Area By Holding Size In Hectares | | | | | | | Number of parcels | Percent Parcels By Holding Size In Hectares | | | | | |
| | | | Under 0.10 | 0.10 to 0.50 | 0.51 to 1.00 | 1.01 to 2.00 | 2.01 to 5.00 | 5.01 to 10.0 | Over 10.0 | | Under 0.10 | 0.10 to 0.50 | 0.51 to 1.00 | 1.01 to 2.00 | 2.01 to 5.00 | 5.01 to 10.0 |
| Amhara Region | 3091018 | 3396871 | 0.3 | 6.1 | 17.4 | 39.3 | 33.9 | 2.6 | 0.5 | 14113641 | 2.2 | 13.8 | 24.7 | 37.4 | 21 | 0.9 |
| North Gonder Zone | 442201 | 570160 | 0.2 | 4.3 | 13.4 | 35.7 | 39.3 | 5.7 | 1.4 | 1856288 | 2.3 | 11.2 | 21.1 | 37.4 | 26.3 | 1.6 |
| Addi Arkay | 24909 | 18777 | 0.3 | 17.2 | 28 | 36.1 | 18.4 | 0.1 | - | 88958 | 2.1 | 32.4 | 32.3 | 25.8 | 7.5 | - |
| Beyeda | 17574 | 11690 | 0.6 | 19.7 | 27.9 | 41.9 | 9.9 | - | - | 72736 | 3.4 | 32.4 | 29.3 | 29.9 | 5 | - |
| Janamora | 29917 | 31777 | 0.2 | 6.6 | 22.1 | 40.2 | 30.9 | - | - | 157786 | 1.2 | 13.2 | 30 | 37.8 | 17.8 | - |
| Debark | 22263 | 21766 | 0.2 | 9.5 | 25.2 | 32.6 | 27.4 | 5.2 | - | 110305 | 1.2 | 19.2 | 30.9 | 28.5 | 17.9 | 2.2 |
| Dabat | 25892 | 29758 | 0.3 | 5.1 | 16.2 | 39.1 | 36.5 | 2.9 | - | 121962 | 2.2 | 11.9 | 23.8 | 37 | 24.1 | 1.1 |
| Sanja | 26539 | 25324 | 0.3 | 9 | 24.4 | 30 | 26.2 | 10.2 | - | 66568 | 4.9 | 23.4 | 33.8 | 26 | 10.5 | 1.4 |
| Lay Armacheho | 25527 | 27342 | 0.3 | 5.3 | 20 | 48.7 | 25.7 | - | - | 93137 | 2.1 | 11.9 | 26.4 | 43.5 | 16 | - |
| Wegera | 38790 | 51596 | 0.2 | 3.2 | 12.7 | 43 | 35.9 | 5.1 | - | 184220 | 1.4 | 6.4 | 17.4 | 44.9 | 27.3 | 2.7 |
| Gonder Zuria | 40253 | 53506 | 0.4 | 2.2 | 11.1 | 37.9 | 47.3 | 1 | - | 172456 | 3.2 | 5.3 | 16.8 | 40.4 | 33.8 | 0.5 |
| Dembia | 41913 | 57059 | 0.2 | 3.1 | 11.5 | 42.2 | 43 | - | 0.1 | 174446 | 1.4 | 7.1 | 17.2 | 43.6 | 30.6 | - |
| Chilga | 33624 | 54903 | 0.2 | 1.8 | 7.9 | 34.1 | 42.3 | 8 | 5.8 | 145906 | 2 | 5.5 | 14.1 | 40.4 | 33.5 | 3.2 |
| Metema | 11284 | 26388 | 0.1 | 0.9 | 4.3 | 16 | 44.9 | 22.4 | 11.5 | 31603 | 4.3 | 4.8 | 13.4 | 27.7 | 39.6 | 8.4 |
| Quara | 9899 | 13512 | 0.3 | 3.9 | 12.7 | 28.2 | 34.9 | 11.8 | 8.2 | 24500 | 5.9 | 14.9 | 23.1 | 32.4 | 19.6 | 3.1 |
| Alefa | 46683 | 72465 | 0.2 | 2.7 | 8.9 | 28.9 | 44.1 | 14.2 | 1 | 184628 | 2.8 | 7.9 | 16 | 36.1 | 33.3 | 3.8 |
| Belesa | 46622 | 74144 | 0.2 | 1.6 | 8.3 | 33.8 | 52.8 | 3.4 | - | 225643 | 2.4 | 5.2 | 14.8 | 37.3 | 39 | 1.5 |
| Gonder | 512 | 150 | 2.6 | 15.5 | 12.4 | 28.5 | 41.1 | - | - | 1434 | 55.1 | 12.7 | 5.6 | 12.4 | 14.2 | - |
| South Gonder Zone | 385966 | 418606 | 0.2 | 5.7 | 18.3 | 44.7 | 30 | 1.1 | - | 1822755 | 1.9 | 12.1 | 23.8 | 42 | 19.8 | 0.5 |
| Ebinat | 42505 | 42165 | 0.3 | 7.5 | 18.8 | 46.6 | 26.9 | - | - | 182077 | 2.1 | 17.2 | 24.2 | 41.3 | 15.2 | - |
| Kemkem | 31924 | 34916 | 0.3 | 4.5 | 18.6 | 49.5 | 27.1 | - | - | 155556 | 2.4 | 9.6 | 24.3 | 47.1 | 16.7 | - |
| Fogera | 41400 | 59016 | 0.2 | 2.9 | 9.4 | 35.7 | 49 | 2.8 | - | 238631 | 1.3 | 6.1 | 13.7 | 40.4 | 37.1 | 1.4 |
| Farta | 49502 | 47262 | 0.3 | 7.2 | 24.6 | 47.9 | 17.9 | 2 | 0.1 | 207336 | 1.8 | 14.4 | 29.7 | 41.5 | 11.9 | 0.8 |
| Lay Gayint | 39505 | 25052 | 0.4 | 19.6 | 39.5 | 35.6 | 4.8 | - | - | 129474 | 3 | 33.4 | 38.7 | 22.7 | 2.1 | - |
| Tach Gayint | 20874 | 18757 | 0.2 | 8.8 | 30.4 | 41 | 19.6 | 0.1 | - | 93430 | 1.8 | 16.6 | 35.1 | 34.5 | 11.9 | - |
| Simada | 47809 | 50046 | 0.2 | 6.3 | 18.1 | 49.9 | 25.5 | - | - | 244498 | 1.9 | 14 | 23.7 | 43.3 | 17.2 | - |
| Estie | 66805 | 85021 | 0.1 | 2.7 | 14.7 | 46.7 | 34.9 | 0.8 | - | 337178 | 1.3 | 5.3 | 19.9 | 47.8 | 25.2 | 0.5 |
| Dera | 45497 | 56336 | 0.3 | 3.3 | 14.1 | 44.6 | 35.7 | 2.1 | - | 234289 | 2 | 7.7 | 21.1 | 45.3 | 22.9 | 1 |
| Debre Tabor | 144 | 36 | 4.8 | 12.8 | 20.6 | 4.1 | 27.5 | 30.4 | - | 288 | 67.5 | 15.4 | 12.4 | 1.7 | 1.6 | 1.3 |

TABLE 4.15(CONTINUED)

| Geographic Area | All Holdings | | | | | | | | | | | | | | | | |
|------------------|-------------------|------------------|--|--------------|--------------|--------------|--------------|--------------|-----------|-------------------|---|--------------|--------------|--------------|--------------|--------------|--|
| | Number of holders | Area In Hectares | Percent Area By Holding Size In Hectares | | | | | | | Number of parcels | Percent Parcels By Holding Size In Hectares | | | | | | |
| | | | Under 0.10 | 0.10 to 0.50 | 0.51 to 1.00 | 1.01 to 2.00 | 2.01 to 5.00 | 5.01 to 10.0 | Over 10.0 | | Under 0.10 | 0.10 to 0.50 | 0.51 to 1.00 | 1.01 to 2.00 | 2.01 to 5.00 | 5.01 to 10.0 | |
| North Wollo Zone | 317158 | 252075 | 0.4 | 12.8 | 26.8 | 40.2 | 18.4 | 1.5 | - | 1361396 | 2.8 | 23.8 | 30.8 | 31.9 | 10.2 | 0.6 | |
| Bugna | 47862 | 38086 | 0.4 | 12.7 | 24.9 | 44.4 | 15.6 | 2 | - | 193032 | 3.2 | 26.8 | 29.8 | 31.4 | 8.1 | 0.7 | |
| Kobo | 45262 | 35812 | 0.6 | 12.1 | 27.6 | 38 | 20.1 | 1.7 | - | 192310 | 3.5 | 22.7 | 33.1 | 30.4 | 9.8 | 0.6 | |
| Gidan | 35636 | 21209 | 0.6 | 21.9 | 35.5 | 32.3 | 9.7 | - | - | 142834 | 3.3 | 33.7 | 34.8 | 24.1 | 4.1 | - | |
| Meket | 48481 | 51635 | 0.2 | 6.7 | 20.4 | 39.8 | 28.9 | 3.9 | 0.1 | 230921 | 1.8 | 14.1 | 25 | 38.2 | 18.9 | 2 | |
| Wadla | 27235 | 29430 | 0.1 | 4.9 | 26.1 | 45.4 | 22.8 | 0.8 | - | 163762 | 0.5 | 10 | 32.3 | 41.7 | 15.3 | 0.4 | |
| Dawuntna Delanta | 36500 | 33340 | 0.2 | 9.2 | 26 | 44.2 | 20.4 | - | - | 179158 | 1.2 | 18.2 | 32.2 | 36 | 12.3 | - | |
| Guba Lafto | 35785 | 19202 | 0.7 | 29 | 36.3 | 28.8 | 5.2 | - | - | 119266 | 3.2 | 44.1 | 33.3 | 17.5 | 1.9 | - | |
| Habru | 40310 | 23337 | 1.1 | 20.7 | 28.9 | 41.9 | 7.2 | 0.2 | - | 139960 | 6.5 | 32.6 | 29.1 | 27.9 | 3.9 | - | |
| Woldiya | 86 | 24 | 1.1 | 64.2 | 21.7 | - | 13 | - | - | 153 | 21.5 | 62.8 | 12.9 | - | 2.8 | - | |
| South Wollo Zone | 504922 | 423453 | 0.3 | 11.2 | 28.5 | 41 | 18.3 | 0.7 | - | 2903195 | 1.6 | 20 | 33.8 | 34.3 | 10 | 0.3 | |
| Mekdela | 32062 | 24016 | 0.2 | 14.4 | 33.1 | 44.7 | 7.6 | - | - | 186047 | 1.3 | 23.3 | 35 | 35.3 | 5.1 | - | |
| Tenta | 36312 | 32002 | 0.2 | 9.7 | 28.9 | 47.1 | 14.1 | - | - | 268483 | 0.9 | 15.2 | 32.8 | 40.7 | 10.3 | - | |
| Kuta Ber | 22139 | 13602 | 0.2 | 21.9 | 45.7 | 26.4 | 5.7 | - | - | 193349 | 0.5 | 32.5 | 45.3 | 19 | 2.8 | - | |
| Ambasel | 26720 | 17365 | 0.8 | 17.6 | 36 | 37.1 | 8.6 | - | - | 129465 | 3.5 | 27.7 | 36.7 | 27.4 | 4.7 | - | |
| Tehuladere | 24507 | 14005 | 0.8 | 24.2 | 37.9 | 21.2 | 16 | - | - | 90777 | 3.6 | 39.8 | 36.8 | 14.5 | 5.3 | - | |
| Wera Babu | 21807 | 10677 | 1.3 | 31.8 | 32.7 | 22.9 | 11.3 | - | - | 69630 | 6 | 53.6 | 26.8 | 10.7 | 3 | - | |
| Kalu | 40039 | 22313 | 0.8 | 26.8 | 31.3 | 34 | 7 | - | - | 165514 | 3.3 | 41.1 | 30.4 | 23 | 2.2 | - | |
| Dessie Zuria | 66215 | 56375 | 0.2 | 10.4 | 32.4 | 42.4 | 13.6 | 1 | - | 549347 | 0.9 | 15.5 | 37.6 | 36.9 | 8.5 | 0.7 | |
| Legambo | 36761 | 32332 | 0.2 | 9.1 | 33.8 | 43.5 | 13.5 | - | - | 243477 | 0.8 | 16.5 | 37.7 | 36.7 | 8.3 | - | |
| Sayint | 46002 | 36071 | 0.4 | 11.8 | 34.3 | 35.8 | 16.7 | 1 | - | 196019 | 2.3 | 19.7 | 36.6 | 30 | 10.9 | 0.4 | |
| Debresina | 37345 | 30124 | 0.3 | 11.7 | 31.5 | 45.4 | 10.3 | 0.9 | - | 168988 | 1.2 | 20.2 | 35.9 | 36.5 | 5.9 | 0.3 | |
| Kelala | 30793 | 39140 | 0.2 | 3.6 | 15.9 | 39.1 | 39.7 | 1.6 | - | 139139 | 1.2 | 9 | 23.2 | 40.5 | 24.7 | 1.3 | |
| Jama | 26083 | 35766 | 0.2 | 3.2 | 11.6 | 37 | 45.1 | 3 | - | 150857 | 1.6 | 7.4 | 16.1 | 38.3 | 35.3 | 1.5 | |
| Wera Ilu | 30388 | 32329 | 0.1 | 4.9 | 23.7 | 52.9 | 18.5 | - | - | 209372 | 0.7 | 8.9 | 30 | 47.1 | 13.3 | - | |
| Wegdi | 27292 | 27276 | 0.3 | 5.7 | 22.4 | 53.1 | 18.6 | - | - | 141759 | 2 | 11.5 | 28.7 | 45 | 12.8 | - | |
| Kombolcha | 243 | 26 | 12.4 | 61.4 | 20.8 | 5.5 | - | - | - | 615 | 54.2 | 37.6 | 7 | 1.1 | - | - | |
| Dessie | 214 | 34 | 16.7 | 47.2 | 19 | - | 17.1 | - | - | 355 | 51.7 | 37.3 | 10.5 | - | 0.5 | - | |

TABLE 4.15(CONTINUED)

| Geographic Area | All Holdings | | | | | | | | | | | | | | | |
|------------------|-------------------|------------------|--|--------------|--------------|--------------|--------------|--------------|-----------|-------------------|---|--------------|--------------|--------------|--------------|--------------|
| | Number of holders | Area In Hectares | Percent Area By Holding Size In Hectares | | | | | | | Number of parcels | Percent Parcels By Holding Size In Hectares | | | | | |
| | | | Under 0.10 | 0.10 to 0.50 | 0.51 to 1.00 | 1.01 to 2.00 | 2.01 to 5.00 | 5.01 to 10.0 | Over 10.0 | | Under 0.10 | 0.10 to 0.50 | 0.51 to 1.00 | 1.01 to 2.00 | 2.01 to 5.00 | 5.01 to 10.0 |
| North Shewa Zone | 348687 | 436596 | 0.2 | 4.7 | 15.2 | 36.1 | 39.9 | 3.7 | 0.3 | 1601011 | 1.6 | 10.2 | 21.6 | 36.6 | 28.2 | 1.7 |
| MidanaWeremo | 17238 | 20510 | 0.2 | 4.7 | 16.5 | 39.5 | 36.5 | 2.6 | - | 68299 | 2.8 | 11.8 | 25.6 | 38.5 | 20.7 | 0.7 |
| Merhabete | 23045 | 29038 | 0.1 | 3.9 | 15.2 | 45.9 | 34.4 | 0.5 | - | 111338 | 1 | 7.9 | 20.7 | 46.3 | 24 | 0.2 |
| Insarona Wayu | 25161 | 43262 | 0.1 | 2.5 | 7.7 | 25 | 56.4 | 7.7 | 0.7 | 150680 | 0.9 | 7.3 | 12.7 | 28.6 | 45.2 | 4.5 |
| Moretna Jiru | 17722 | 24240 | - | 2.9 | 13.5 | 46 | 37.5 | - | - | 94870 | 0.5 | 5.5 | 19.5 | 46.6 | 27.9 | - |
| Gera Keya | 28350 | 34149 | 0.1 | 5.7 | 15.4 | 33.9 | 43.7 | 1.2 | - | 154040 | 1.6 | 12.8 | 20.9 | 34.1 | 29.7 | 0.9 |
| Gishie | 11890 | 15881 | 0.2 | 3.2 | 14.9 | 35.4 | 44.7 | 1.6 | - | 58605 | 1.1 | 7.7 | 19.1 | 34.8 | 36.5 | 0.7 |
| Antsokiya Gemza | 13889 | 7264 | 1.5 | 23.8 | 36.8 | 33.8 | 4.1 | - | - | 40550 | 7.5 | 33.4 | 34.3 | 23.4 | 1.3 | - |
| Efratana Gidim | 19926 | 12879 | 0.8 | 15.8 | 39.2 | 38.5 | 5.8 | - | - | 72180 | 4.4 | 25 | 40.9 | 26.3 | 3.5 | - |
| Lalo Midir | 24798 | 30232 | 0.2 | 4 | 15.6 | 43.2 | 35.8 | 1.3 | - | 132001 | 1.4 | 7.8 | 21.3 | 42.2 | 26.8 | 0.5 |
| Mojana Wadera | 15176 | 18412 | 0.1 | 4.5 | 17.9 | 38.9 | 38.1 | 0.6 | - | 82096 | 0.7 | 8.7 | 24.5 | 38.7 | 27.3 | 0.2 |
| Tarma Ber | 17533 | 18316 | 0.3 | 5.3 | 20.5 | 49.1 | 24 | 0.7 | - | 65719 | 2.6 | 11.3 | 27 | 45.2 | 13.7 | 0.2 |
| Kewet | 21455 | 22105 | 0.4 | 5.7 | 20.1 | 44.7 | 26.5 | 0.7 | 2 | 67724 | 3.5 | 12.9 | 27.5 | 40.9 | 14.8 | 0.3 |
| Asagirt | 9775 | 13488 | 0.1 | 3.6 | 15.7 | 30.4 | 45 | 5.2 | - | 40430 | 1.1 | 8.6 | 22.6 | 32.6 | 32.7 | 2.5 |
| AngolalanaTera | 15428 | 30287 | 0.1 | 2 | 6.4 | 21.1 | 52.6 | 16.4 | 1.4 | 96789 | 0.8 | 5.4 | 11.8 | 27.5 | 44.4 | 9.6 |

| | | | | | | | | | | | | | | | | |
|--------------------|--------|--------|------|------|------|------|------|-----|------|---------|------|------|------|------|------|-----|
| Ankober | 16225 | 12249 | 0.4 | 14.2 | 32 | 40.7 | 12.7 | - | - | 36339 | 3.1 | 27.4 | 34.9 | 29.6 | 5 | - |
| Hagere Mariam | 10811 | 18996 | 0.1 | 1.7 | 8.1 | 29.6 | 53.8 | 6.8 | - | 57010 | 0.7 | 3.8 | 12.1 | 34.5 | 45.7 | 3.1 |
| Berehet | 5505 | 5878 | 0.1 | 7.5 | 23.4 | 37.7 | 27.5 | 3.8 | - | 17202 | 0.9 | 18.3 | 34.4 | 33.1 | 12.6 | 0.8 |
| Minjarna Shenkora | 23442 | 39580 | 0.1 | 2.1 | 8.9 | 26.8 | 55.2 | 6.9 | - | 95682 | 1.1 | 5.3 | 16.2 | 34.3 | 40.5 | 2.7 |
| Debre Berhan | 234 | 68 | 1.4 | 16.9 | 32 | 40.3 | 9.5 | - | - | 524 | 59.3 | 17.3 | 9.5 | 11 | 3 | - |
| Basona Werana | 31085 | 39763 | 0.1 | 3.8 | 15.4 | 41.3 | 37.4 | 1.9 | - | 158934 | 0.9 | 7.3 | 21.7 | 41.1 | 28.2 | 0.9 |
| East Gojam Zone | 390610 | 473262 | 0.3 | 4 | 14.6 | 41.3 | 37.6 | 1.3 | 1 | 1742779 | 2.1 | 8.7 | 20.9 | 41 | 26.8 | 0.5 |
| Bibugn | 20913 | 25686 | 0.1 | 3.7 | 15.9 | 46.2 | 32.8 | 1.2 | - | 82910 | 1.4 | 7.1 | 21.9 | 44.7 | 24.7 | 0.3 |
| Hulet Ej Enesie | 44443 | 45455 | 0.4 | 4.3 | 23.8 | 51.7 | 18 | 1.9 | - | 175003 | 2.3 | 8.8 | 31.7 | 45.5 | 10.9 | 0.8 |
| Goncha Siso Enesie | 27583 | 30211 | 0.3 | 5.2 | 18.5 | 42.3 | 33.7 | - | - | 123857 | 2.1 | 11.2 | 25.2 | 40.7 | 20.9 | - |
| Enebsie Sar Midir | 26873 | 23618 | 0.3 | 10.1 | 27.6 | 45.6 | 16.5 | - | - | 128429 | 1.5 | 18.3 | 33.2 | 37.3 | 9.7 | - |
| Enarj Enawuga | 32299 | 37590 | 0.3 | 3.8 | 15.6 | 49.5 | 30.7 | - | - | 159242 | 1.7 | 7.9 | 20.9 | 48.1 | 21.5 | - |
| Enemay | 27651 | 37401 | 0.4 | 1.6 | 9.2 | 43.1 | 44.6 | 1.1 | - | 140537 | 2.4 | 3.1 | 13.6 | 45.1 | 35.4 | 0.6 |
| Debay Telatgin | 24443 | 28881 | 0.3 | 4.6 | 12.3 | 39.6 | 43.3 | - | - | 114546 | 2.2 | 10.9 | 17.7 | 38.4 | 30.8 | - |
| Machakel | 39874 | 66204 | 0.1 | 2.1 | 7.4 | 25.6 | 61 | 3.8 | - | 190617 | 1.3 | 5.1 | 11.8 | 29.3 | 50.8 | 1.7 |
| Gozamin | 45746 | 52019 | 0.3 | 4.5 | 16.9 | 39.4 | 37.5 | 1.5 | - | 187736 | 2.7 | 8.6 | 22.9 | 37.9 | 26.8 | 1.1 |
| Baso Liben | 26900 | 29427 | 0.2 | 6.2 | 16.5 | 44.5 | 32.6 | - | - | 106496 | 1.7 | 12.1 | 22 | 42.8 | 21.3 | - |
| Awabel | 33115 | 42927 | 0.3 | 2.9 | 11.7 | 42.7 | 40.6 | 1.9 | - | 128813 | 2.2 | 6.7 | 15.4 | 42.3 | 32.3 | 1.2 |
| Dejen | 20628 | 26650 | 0.3 | 3.5 | 10.1 | 45.9 | 40.2 | - | - | 107816 | 1.6 | 7.1 | 13.8 | 46.9 | 30.7 | - |
| Shebel Berenta | 19641 | 27119 | 0.5 | 2.9 | 11.6 | 34 | 32 | 0.9 | 18.1 | 95774 | 3.6 | 8.2 | 20.6 | 40.5 | 26.8 | - |
| Debre Markos | 501 | 72 | 14.7 | 17.1 | 23.3 | 12.2 | 32.7 | - | - | 1002 | 69.3 | 12.6 | 9 | 3 | 6.2 | - |

TABLE 4.15(CONTINUED)

| Geographic Area | All Holdings | | | | | | | | | | | | | | | | |
|-------------------------|-------------------|------------------|--|--------------|--------------|--------------|--------------|--------------|-----------|-------------------|---|--------------|--------------|--------------|--------------|--------------|--|
| | Number of holders | Area In Hectares | Percent Area By Holding Size In Hectares | | | | | | | Number of parcels | Percent Parcels By Holding Size In Hectares | | | | | | |
| | | | Under 0.10 | 0.10 to 0.50 | 0.51 to 1.00 | 1.01 to 2.00 | 2.01 to 5.00 | 5.01 to 10.0 | Over 10.0 | | Under 0.10 | 0.10 to 0.50 | 0.51 to 1.00 | 1.01 to 2.00 | 2.01 to 5.00 | 5.01 to 10.0 | |
| West Gojam Zone | 383677 | 471867 | 0.3 | 3.8 | 12.9 | 41 | 40.2 | 1.9 | - | 1683059 | 2.7 | 8 | 18.1 | 42 | 28.5 | 0.9 | |
| Achefer | 50521 | 67688 | 0.4 | 2.6 | 9.5 | 38.3 | 47.4 | 2 | - | 217167 | 3.5 | 6.5 | 14.1 | 40.9 | 34.2 | 0.8 | |
| Bahir Dar Zuria | 46353 | 54668 | 0.4 | 3.6 | 11.4 | 49.3 | 35.3 | - | - | 212056 | 3 | 7.5 | 15.8 | 48.5 | 25.3 | - | |
| Yilmana Densa | 54798 | 62019 | 0.2 | 4.6 | 16.2 | 52 | 26.5 | 0.6 | - | 274737 | 1.4 | 8.2 | 22 | 50.5 | 17.7 | 0.2 | |
| Merawi | 50618 | 63437 | 0.4 | 4 | 8.1 | 38.8 | 47.9 | 0.8 | - | 217834 | 4.1 | 8.5 | 11.6 | 40.6 | 34.7 | 0.5 | |
| Sekela | 27144 | 25329 | 0.3 | 7.5 | 25 | 47.4 | 19 | 0.8 | - | 93203 | 2.7 | 12.9 | 30.2 | 42.7 | 11.3 | 0.2 | |
| Quarit | 29177 | 30907 | 0.2 | 4.9 | 21.4 | 48.2 | 24.7 | 0.6 | - | 118534 | 1.8 | 10 | 27.2 | 43.5 | 17.3 | 0.2 | |
| Dega Damot | 29724 | 25526 | 0.3 | 7 | 32.8 | 48.2 | 11.7 | - | - | 88690 | 2.9 | 13.5 | 37.7 | 38.7 | 7.2 | - | |
| Dembecha | 22619 | 38076 | 0.2 | 1.7 | 5.8 | 28.7 | 59.5 | 4.1 | - | 110455 | 2 | 4.2 | 9.3 | 32.5 | 49.6 | 2.4 | |
| Jabi Tehnan | 35499 | 45404 | 0.3 | 3.7 | 13 | 35.2 | 46.6 | 1.2 | - | 165873 | 2.2 | 8 | 18.7 | 37.1 | 33.5 | 0.6 | |
| Bure Wemberma | 37223 | 58812 | 0.3 | 2.1 | 6.2 | 29.7 | 54.7 | 7 | - | 184510 | 2.7 | 5.3 | 10.2 | 34.8 | 43 | 4 | |
| Wag Hamra Zone | 78697 | 70895 | 0.3 | 8.1 | 26.5 | 46.6 | 18.3 | 0.2 | - | 314453 | 2.7 | 17.5 | 32.1 | 37.3 | 10.2 | - | |
| Zikuala | 13980 | 13497 | 0.2 | 8.2 | 24.4 | 41.6 | 24.9 | 0.8 | - | 50817 | 2.2 | 19.2 | 31.5 | 34.2 | 12.6 | 0.3 | |
| Sekota | 35477 | 33425 | 0.2 | 6.4 | 27 | 49.2 | 17.2 | - | - | 141882 | 2.3 | 13.7 | 33.7 | 40.3 | 10 | - | |
| Dehana | 29240 | 23973 | 0.4 | 10.6 | 27.1 | 45.9 | 16 | - | - | 121754 | 3.5 | 21.3 | 30.6 | 35.2 | 9.4 | - | |
| Awi Zone | 161247 | 227247 | 0.2 | 3.5 | 9.3 | 30.9 | 50.6 | 5.2 | 0.4 | 621291 | 2.9 | 7.9 | 14.2 | 34.2 | 38.2 | 2.6 | |
| Dangela | 36233 | 62074 | 0.2 | 2.4 | 5.7 | 23 | 60.6 | 6.9 | 1.5 | 136623 | 3 | 6.1 | 9.9 | 28.2 | 49 | 3.4 | |
| Banja | 27846 | 31221 | 0.3 | 3.7 | 14 | 47.5 | 32.4 | 2.1 | - | 100460 | 3.4 | 7.6 | 17.5 | 46.6 | 23.9 | 1.1 | |
| Ankesha | 39994 | 43793 | 0.4 | 5.7 | 13.1 | 41.2 | 37.6 | 2 | - | 149582 | 3.7 | 9.6 | 16.4 | 40.4 | 28.9 | 0.9 | |
| Guangua | 32953 | 58764 | 0.1 | 2.7 | 5.5 | 19.5 | 62.7 | 9.5 | - | 145672 | 2.2 | 8.4 | 10.7 | 22.7 | 50.4 | 5.6 | |
| Fageta Lekoma | 24221 | 31395 | 0.2 | 3.7 | 13.9 | 36.9 | 44.3 | 1.1 | - | 88954 | 2 | 7.5 | 19.2 | 37.5 | 33.2 | 0.7 | |
| Oromia Zone | 76205 | 52021 | 0.9 | 15 | 27.6 | 39.7 | 15.8 | 1.1 | - | 203941 | 7.1 | 31.2 | 28.4 | 26.1 | 6.9 | 0.2 | |
| ChefegolanaDawerahimedo | 31204 | 23273 | 1 | 12.6 | 18.9 | 44.9 | 20.8 | 1.9 | - | 83444 | 7.7 | 29.9 | 20.8 | 31.1 | 10.1 | 0.4 | |
| Bati | 16717 | 11548 | 0.6 | 16.2 | 32.4 | 35.2 | 14.7 | 1 | - | 53199 | 4.5 | 33.2 | 33.2 | 23.2 | 5.5 | 0.4 | |
| Jile Timuga | 13019 | 8115 | 0.8 | 16 | 36.9 | 34.4 | 11.9 | - | - | 30164 | 8.5 | 29.8 | 35.4 | 21.8 | 4.6 | - | |
| Artuma Fursi | 15266 | 9084 | 1 | 18.7 | 35.7 | 36.9 | 7.7 | - | - | 37134 | 8.6 | 32.5 | 32.9 | 22.3 | 3.7 | - | |
| Bahir Dar Special Zone | 1648 | 691 | 2.6 | 11 | 12.5 | 26.9 | 27.9 | 4.3 | 14.9 | 3472 | 45.1 | 17.7 | 8.2 | 16.3 | 11.6 | 0.7 | |
| Bahirdar | 1648 | 691 | 2.6 | 11 | 12.5 | 26.9 | 27.9 | 4.3 | 14.9 | 3472 | 45.1 | 17.7 | 8.2 | 16.3 | 11.6 | 0.7 | |

TABLE 4.15.1 RURAL HOLDINGS

| Geographic Area | All Holdings | | | | | | | | | | | | | | | | |
|-------------------|-------------------|------------------|--|--------------|--------------|--------------|--------------|--------------|-----------|-------------------|---|--------------|--------------|--------------|--------------|--------------|--|
| | Number of holders | Area In Hectares | Percent Area By Holding Size In Hectares | | | | | | | Number of parcels | Percent Parcels By Holding Size In Hectares | | | | | | |
| | | | Under 0.10 | 0.10 to 0.50 | 0.51 to 1.00 | 1.01 to 2.00 | 2.01 to 5.00 | 5.01 to 10.0 | Over 10.0 | | Under 0.10 | 0.10 to 0.50 | 0.51 to 1.00 | 1.01 to 2.00 | 2.01 to 5.00 | 5.01 to 10.0 | |
| Amhara Region | 3058379 | 3373225 | 0.3 | 6 | 17.4 | 39.4 | 34 | 2.5 | 0.4 | 14029825 | 2.1 | 13.8 | 24.7 | 37.5 | 21 | 0.9 | |
| North Gonder Zone | 437155 | 562932 | 0.2 | 4.3 | 13.4 | 35.9 | 39.4 | 5.4 | 1.4 | 1842748 | 2.2 | 11.2 | 21.1 | 37.5 | 26.3 | 1.5 | |
| Addi Arkay | 24573 | 18479 | 0.3 | 17.2 | 28 | 36.1 | 18.4 | - | - | 88273 | 2.1 | 32.5 | 32.3 | 25.7 | 7.5 | - | |
| Beyeda | 17513 | 11647 | 0.6 | 19.8 | 27.9 | 41.9 | 9.9 | - | - | 72546 | 3.4 | 32.4 | 29.3 | 29.9 | 5 | - | |
| Janamora | 29846 | 31687 | 0.2 | 6.6 | 22.2 | 40.3 | 30.8 | - | - | 157566 | 1.1 | 13.2 | 30.1 | 37.9 | 17.7 | - | |
| Debark | 22121 | 21705 | 0.2 | 9.5 | 25.1 | 32.6 | 27.4 | 5.3 | - | 109947 | 1.1 | 19.2 | 30.9 | 28.6 | 18 | 2.2 | |
| Dabat | 25648 | 29548 | 0.3 | 5 | 16.1 | 39.1 | 36.6 | 2.9 | - | 121092 | 2.2 | 11.8 | 23.7 | 37 | 24.2 | 1.1 | |
| Sanja | 25659 | 23361 | 0.3 | 9.7 | 25.9 | 32.4 | 26.4 | 5.3 | - | 64951 | 4 | 23.8 | 34.4 | 26.7 | 10.3 | 0.8 | |
| Lay Armacheho | 25478 | 27305 | 0.3 | 5.3 | 20 | 48.8 | 25.7 | - | - | 93044 | 2.1 | 11.9 | 26.4 | 43.6 | 16 | - | |
| Wegera | 38453 | 51296 | 0.2 | 3.1 | 12.6 | 43 | 36 | 5.1 | - | 182955 | 1.4 | 6.3 | 17.3 | 45 | 27.4 | 2.7 | |
| Gonder Zuria | 40054 | 53358 | 0.4 | 2.2 | 11.1 | 37.9 | 47.4 | 1 | - | 171948 | 3.2 | 5.3 | 16.8 | 40.4 | 33.9 | 0.5 | |
| Dembia | 41617 | 56709 | 0.2 | 3 | 11.4 | 42.3 | 43.1 | - | - | 173516 | 1.4 | 7.1 | 17.2 | 43.7 | 30.6 | - | |
| Chilga | 33544 | 54800 | 0.2 | 1.7 | 7.9 | 34.1 | 42.3 | 8 | 5.8 | 145679 | 2 | 5.5 | 14 | 40.5 | 33.6 | 3.2 | |
| Metema | 10303 | 24270 | 0.1 | 0.9 | 4.4 | 16 | 44.6 | 22.1 | 12 | 29403 | 3.4 | 4.9 | 13.8 | 28.2 | 39.8 | 8.2 | |
| Quara | 9897 | 13512 | 0.3 | 3.9 | 12.7 | 28.2 | 34.9 | 11.8 | 8.2 | 24496 | 5.8 | 14.9 | 23.1 | 32.4 | 19.6 | 3.1 | |
| Alefa | 46241 | 71953 | 0.2 | 2.7 | 8.9 | 28.7 | 44.3 | 14.3 | 1 | 182987 | 2.8 | 7.9 | 16 | 36 | 33.4 | 3.8 | |
| Belesa | 46208 | 73302 | 0.2 | 1.6 | 8.3 | 33.9 | 52.8 | 3.3 | - | 224346 | 2.4 | 5.2 | 14.8 | 37.4 | 39 | 1.4 | |
| South Gonder Zone | 383566 | 416970 | 0.2 | 5.6 | 18.3 | 44.7 | 30.1 | 1.1 | - | 1815065 | 1.8 | 12 | 23.8 | 42.1 | 19.9 | 0.5 | |
| Ebinat | 42469 | 42150 | 0.3 | 7.5 | 18.8 | 46.6 | 26.9 | - | - | 182011 | 2.1 | 17.2 | 24.2 | 41.3 | 15.2 | - | |
| Kemkem | 31690 | 34804 | 0.3 | 4.4 | 18.6 | 49.6 | 27.1 | - | - | 154967 | 2.4 | 9.5 | 24.3 | 47.2 | 16.7 | - | |
| Fogera | 41073 | 58713 | 0.2 | 2.8 | 9.4 | 35.7 | 49.1 | 2.8 | - | 237365 | 1.3 | 6.1 | 13.7 | 40.3 | 37.2 | 1.4 | |
| Farta | 49344 | 47108 | 0.3 | 7.2 | 24.6 | 48.1 | 17.9 | 2 | - | 206958 | 1.8 | 14.4 | 29.6 | 41.5 | 11.9 | 0.8 | |
| Lay Gayint | 38995 | 24778 | 0.4 | 19.5 | 39.4 | 35.8 | 4.8 | - | - | 127761 | 3.1 | 33.4 | 38.6 | 22.8 | 2.1 | - | |
| Tach Gayint | 20785 | 18711 | 0.2 | 8.8 | 30.4 | 41.1 | 19.6 | - | - | 93144 | 1.8 | 16.5 | 35.2 | 34.6 | 12 | - | |
| Simada | 47649 | 49897 | 0.2 | 6.3 | 18 | 49.9 | 25.5 | - | - | 243756 | 1.9 | 14 | 23.7 | 43.3 | 17.2 | - | |
| Estie | 66500 | 84790 | 0.1 | 2.7 | 14.7 | 46.7 | 35 | 0.8 | - | 336306 | 1.3 | 5.3 | 19.9 | 47.8 | 25.3 | 0.5 | |
| Dera | 45061 | 56020 | 0.3 | 3.3 | 14.1 | 44.6 | 35.8 | 2.1 | - | 232797 | 2 | 7.7 | 21.1 | 45.4 | 23 | 1 | |

TABLE 4.15.1(CONTINUED)

| Geographic Area | All Holdings | | | | | | | | | | | | | | | |
|------------------|-------------------|------------------|--|--------------|--------------|--------------|--------------|--------------|-----------|-------------------|---|--------------|--------------|--------------|--------------|--------------|
| | Number of holders | Area In Hectares | Percent Area By Holding Size In Hectares | | | | | | | Number of parcels | Percent Parcels By Holding Size In Hectares | | | | | |
| | | | Under 0.10 | 0.10 to 0.50 | 0.51 to 1.00 | 1.01 to 2.00 | 2.01 to 5.00 | 5.01 to 10.0 | Over 10.0 | | Under 0.10 | 0.10 to 0.50 | 0.51 to 1.00 | 1.01 to 2.00 | 2.01 to 5.00 | 5.01 to 10.0 |
| North Wollo Zone | 313158 | 249478 | 0.4 | 12.7 | 26.7 | 40.3 | 18.5 | 1.4 | - | 1350376 | 2.7 | 23.7 | 30.8 | 32 | 10.3 | 0.6 |
| Bugna | 47657 | 37948 | 0.4 | 12.7 | 24.9 | 44.4 | 15.6 | 2 | - | 192490 | 3.2 | 26.8 | 29.8 | 31.5 | 8.1 | 0.7 |
| Kobo | 43487 | 34301 | 0.6 | 12.1 | 27.4 | 37.8 | 20.5 | 1.7 | - | 187151 | 3.5 | 22.9 | 33 | 30.1 | 9.9 | 0.6 |
| Gidan | 35059 | 20971 | 0.6 | 21.6 | 35.6 | 32.5 | 9.7 | - | - | 140980 | 3.3 | 33.4 | 34.9 | 24.3 | 4.2 | - |
| Meket | 48353 | 51498 | 0.2 | 6.7 | 20.4 | 39.9 | 28.9 | 3.9 | - | 230548 | 1.8 | 14 | 25 | 38.2 | 18.9 | 2 |
| Wadla | 26925 | 29246 | 0.1 | 4.8 | 26 | 45.5 | 22.9 | 0.8 | - | 162883 | 0.5 | 9.9 | 32.2 | 41.8 | 15.3 | 0.4 |
| Dawuntna Delanta | 36234 | 33262 | 0.2 | 9.1 | 26 | 44.2 | 20.5 | - | - | 178471 | 1.1 | 18.1 | 32.2 | 36.1 | 12.4 | - |
| Guba Lafto | 35785 | 19202 | 0.7 | 29 | 36.3 | 28.8 | 5.2 | - | - | 119266 | 3.2 | 44.1 | 33.3 | 17.5 | 1.9 | - |
| Habru | 39659 | 23050 | 1.1 | 20.6 | 28.9 | 42.2 | 7.2 | - | - | 138587 | 6.4 | 32.4 | 29.1 | 28.1 | 3.9 | - |
| South Wollo Zone | 499311 | 421122 | 0.3 | 11.1 | 28.4 | 41.1 | 18.4 | 0.7 | - | 2888324 | 1.5 | 19.9 | 33.8 | 34.4 | 10.1 | 0.3 |
| Mekdela | 31502 | 23875 | 0.2 | 14 | 33.2 | 44.9 | 7.6 | - | - | 184329 | 1.2 | 22.9 | 35.3 | 35.6 | 5.2 | - |
| Tenta | 35702 | 31809 | 0.2 | 9.3 | 28.9 | 47.4 | 14.2 | - | - | 266703 | 0.9 | 14.8 | 32.9 | 41 | 10.4 | - |
| Kuta Ber | 21893 | 13475 | 0.2 | 21.8 | 45.7 | 26.6 | 5.7 | - | - | 192632 | 0.4 | 32.4 | 45.3 | 19 | 2.8 | - |

| | | | | | | | | | | | | | | | | |
|--------------|-------|-------|-----|------|------|------|------|-----|---|--------|-----|------|------|------|------|-----|
| Ambasel | 26506 | 17310 | 0.8 | 17.5 | 36 | 37.1 | 8.6 | - | - | 128988 | 3.5 | 27.6 | 36.8 | 27.4 | 4.7 | - |
| Tehuladere | 23835 | 13793 | 0.7 | 23.9 | 37.8 | 21.4 | 16.2 | - | - | 89026 | 3.4 | 39.7 | 36.9 | 14.6 | 5.4 | - |
| Wera Babu | 21458 | 10577 | 1.3 | 31.4 | 32.8 | 23.1 | 11.4 | - | - | 68881 | 5.9 | 53.3 | 27 | 10.8 | 3.1 | - |
| Kalu | 39348 | 21957 | 0.8 | 26.7 | 31.2 | 34.2 | 7.1 | - | - | 164158 | 3.3 | 41.1 | 30.3 | 23.1 | 2.2 | - |
| Dessie Zuria | 65944 | 56263 | 0.2 | 10.3 | 32.4 | 42.4 | 13.7 | 1 | - | 548505 | 0.9 | 15.4 | 37.6 | 37 | 8.5 | 0.7 |
| Legambo | 36247 | 32072 | 0.2 | 8.9 | 33.6 | 43.7 | 13.6 | - | - | 242020 | 0.8 | 16.3 | 37.7 | 36.8 | 8.4 | - |
| Sayint | 45939 | 36048 | 0.4 | 11.8 | 34.3 | 35.8 | 16.7 | 1 | - | 195922 | 2.3 | 19.7 | 36.6 | 30.1 | 10.9 | 0.4 |
| Debresina | 37194 | 30074 | 0.2 | 11.6 | 31.5 | 45.5 | 10.3 | 0.9 | - | 168651 | 1.2 | 20.2 | 35.9 | 36.6 | 5.9 | 0.3 |
| Kelala | 30616 | 38966 | 0.2 | 3.6 | 15.8 | 39.1 | 39.8 | 1.6 | - | 138551 | 1.2 | 9 | 23.2 | 40.5 | 24.8 | 1.3 |
| Jama | 25900 | 35597 | 0.2 | 3.1 | 11.5 | 37 | 45.2 | 3 | - | 150237 | 1.6 | 7.3 | 16 | 38.4 | 35.3 | 1.5 |
| Wera Ilu | 30052 | 32114 | 0.1 | 4.7 | 23.6 | 53 | 18.5 | - | - | 208330 | 0.7 | 8.8 | 29.9 | 47.3 | 13.4 | - |
| Wegdi | 27174 | 27193 | 0.2 | 5.6 | 22.3 | 53.2 | 18.6 | - | - | 141388 | 2 | 11.5 | 28.7 | 45 | 12.8 | - |

TABLE 4.15.1(CONTINUED)

| Geographic Area | All Holdings | | | | | | | | | | | | | | | | |
|--------------------|-------------------|------------------|--|--------------|--------------|--------------|--------------|--------------|-----------|-------------------|---|--------------|--------------|--------------|--------------|--------------|--|
| | Number of holders | Area In Hectares | Percent Area By Holding Size In Hectares | | | | | | | Number of parcels | Percent Parcels By Holding Size In Hectares | | | | | | |
| | | | Under 0.10 | 0.10 to 0.50 | 0.51 to 1.00 | 1.01 to 2.00 | 2.01 to 5.00 | 5.01 to 10.0 | Over 10.0 | | Under 0.10 | 0.10 to 0.50 | 0.51 to 1.00 | 1.01 to 2.00 | 2.01 to 5.00 | 5.01 to 10.0 | |
| North Shewa Zone | 343287 | 432359 | 0.2 | 4.6 | 15.1 | 36.1 | 40.1 | 3.7 | 0.3 | 1588000 | 1.6 | 10.1 | 21.5 | 36.6 | 28.4 | 1.7 | |
| MidanaWeremo | 16887 | 20031 | 0.2 | 4.7 | 16.6 | 39.8 | 36.4 | 2.3 | - | 67293 | 2.8 | 11.8 | 25.7 | 38.6 | 20.5 | 0.6 | |
| Merhabete | 22610 | 28703 | 0.1 | 3.8 | 14.9 | 46 | 34.7 | 0.5 | - | 110445 | 0.9 | 7.8 | 20.5 | 46.5 | 24.1 | 0.2 | |
| Insarona Wayu | 24912 | 43007 | 0.1 | 2.5 | 7.6 | 24.8 | 56.6 | 7.8 | 0.7 | 149977 | 0.9 | 7.3 | 12.6 | 28.6 | 45.4 | 4.5 | |
| Moretna Jiru | 17289 | 23757 | - | 2.8 | 13.3 | 46.2 | 37.7 | - | - | 93390 | 0.5 | 5.5 | 19.4 | 46.7 | 27.9 | - | |
| Gera Keya | 28175 | 34048 | 0.1 | 5.6 | 15.3 | 34 | 43.8 | 1.2 | - | 153658 | 1.6 | 12.7 | 20.8 | 34.2 | 29.8 | 0.9 | |
| Gishie | 11832 | 15832 | 0.2 | 3.2 | 14.9 | 35.4 | 44.7 | 1.6 | - | 58403 | 1.1 | 7.7 | 19.1 | 34.8 | 36.5 | 0.7 | |
| Antsokiya Gemza | 13199 | 6888 | 1.6 | 23.8 | 36.3 | 34.3 | 4 | - | - | 39170 | 7.7 | 33.4 | 34 | 23.6 | 1.4 | - | |
| Efratana Gidim | 19087 | 12352 | 0.7 | 15.6 | 39.1 | 38.8 | 5.7 | - | - | 70336 | 4.3 | 24.9 | 40.9 | 26.4 | 3.5 | - | |
| Lalo Midir | 24625 | 30118 | 0.2 | 3.9 | 15.5 | 43.2 | 36 | 1.3 | - | 131530 | 1.4 | 7.7 | 21.3 | 42.2 | 26.9 | 0.5 | |
| Mojana Wadera | 15078 | 18361 | 0.1 | 4.5 | 17.8 | 38.9 | 38.2 | 0.6 | - | 81823 | 0.7 | 8.6 | 24.3 | 38.8 | 27.4 | 0.3 | |
| Tarma Ber | 17216 | 18212 | 0.3 | 5.1 | 20.4 | 49.3 | 24.1 | 0.7 | - | 65133 | 2.5 | 11 | 27 | 45.6 | 13.8 | 0.2 | |
| Kewet | 20992 | 21822 | 0.3 | 5.6 | 19.8 | 44.7 | 26.8 | 0.7 | 2 | 66816 | 3.5 | 12.7 | 27.4 | 41 | 15 | 0.3 | |
| Asagirt | 9709 | 13437 | 0.1 | 3.6 | 15.6 | 30.4 | 45.1 | 5.2 | - | 40262 | 1.1 | 8.5 | 22.6 | 32.5 | 32.7 | 2.5 | |
| AngolalanaTera | 15334 | 30156 | 0.1 | 2 | 6.3 | 21 | 52.7 | 16.5 | 1.4 | 96484 | 0.8 | 5.4 | 11.8 | 27.4 | 44.4 | 9.6 | |
| Ankober | 16031 | 12155 | 0.4 | 14.1 | 31.9 | 40.8 | 12.8 | - | - | 35943 | 3.1 | 27.3 | 34.9 | 29.7 | 5 | - | |
| Hagere Mariam | 10738 | 18913 | 0.1 | 1.7 | 8.1 | 29.5 | 53.9 | 6.8 | - | 56769 | 0.7 | 3.8 | 12 | 34.5 | 45.8 | 3.2 | |
| Berehet | 5437 | 5796 | 0.1 | 7.5 | 23.4 | 37.7 | 27.5 | 3.8 | - | 17112 | 0.8 | 18.3 | 34.4 | 33.1 | 12.6 | 0.8 | |
| Minjarna Shenkora | 23050 | 39009 | 0.1 | 2.1 | 8.9 | 26.7 | 55.4 | 6.9 | - | 94521 | 1.1 | 5.3 | 16.2 | 34.3 | 40.5 | 2.7 | |
| Basona Werana | 31085 | 39763 | 0.1 | 3.8 | 15.4 | 41.3 | 37.4 | 1.9 | - | 158934 | 0.9 | 7.3 | 21.7 | 41.1 | 28.2 | 0.9 | |
| East Gojam Zone | 388596 | 472332 | 0.3 | 3.9 | 14.6 | 41.3 | 37.6 | 1.3 | 1 | 1738081 | 2 | 8.6 | 20.8 | 41.1 | 26.9 | 0.5 | |
| Bibugn | 20852 | 25649 | 0.1 | 3.7 | 15.8 | 46.3 | 32.9 | 1.2 | - | 82732 | 1.4 | 7 | 21.8 | 44.8 | 24.7 | 0.3 | |
| Hulet Ej Enesie | 44260 | 45353 | 0.4 | 4.3 | 23.8 | 51.7 | 18 | 1.9 | - | 174593 | 2.3 | 8.8 | 31.7 | 45.5 | 10.9 | 0.8 | |
| Goncha Siso Enesie | 27469 | 30146 | 0.3 | 5.2 | 18.5 | 42.3 | 33.8 | - | - | 123596 | 2 | 11.2 | 25.2 | 40.7 | 20.9 | - | |
| Enebsie Sar Midir | 26608 | 23400 | 0.3 | 10.1 | 27.6 | 45.7 | 16.4 | - | - | 127517 | 1.5 | 18.3 | 33.1 | 37.3 | 9.7 | - | |
| Enarj Enawuga | 32128 | 37504 | 0.3 | 3.8 | 15.6 | 49.6 | 30.8 | - | - | 158857 | 1.6 | 7.8 | 20.9 | 48.2 | 21.5 | - | |
| Enemay | 27556 | 37337 | 0.4 | 1.6 | 9.2 | 43.1 | 44.6 | 1.1 | - | 140248 | 2.4 | 3 | 13.5 | 45.1 | 35.4 | 0.6 | |
| Debay Telatgin | 24407 | 28847 | 0.3 | 4.6 | 12.3 | 39.6 | 43.3 | - | - | 114421 | 2.2 | 10.9 | 17.7 | 38.4 | 30.8 | - | |
| Machakel | 39661 | 66135 | 0.1 | 2.1 | 7.4 | 25.5 | 61 | 3.8 | - | 190259 | 1.3 | 5 | 11.9 | 29.4 | 50.8 | 1.7 | |
| Gozamin | 45663 | 51963 | 0.3 | 4.5 | 16.9 | 39.4 | 37.5 | 1.5 | - | 187490 | 2.7 | 8.6 | 22.9 | 38 | 26.8 | 1.1 | |
| Baso Liben | 26786 | 29387 | 0.1 | 6.2 | 16.5 | 44.5 | 32.7 | - | - | 106322 | 1.7 | 12.1 | 22 | 42.9 | 21.4 | - | |
| Awabel | 33021 | 42864 | 0.3 | 2.9 | 11.7 | 42.7 | 40.7 | 1.9 | - | 128585 | 2.2 | 6.7 | 15.4 | 42.3 | 32.3 | 1.2 | |
| Dejen | 20567 | 26640 | 0.3 | 3.5 | 10.1 | 46 | 40.2 | - | - | 107731 | 1.6 | 7.1 | 13.8 | 46.9 | 30.7 | - | |
| Shebel Berenta | 19618 | 27107 | 0.5 | 2.9 | 11.6 | 34 | 32 | 0.9 | 18.1 | 95728 | 3.6 | 8.2 | 20.6 | 40.5 | 26.8 | - | |

TABLE 4.15.1(CONTINUED)

| Geographic Area | All Holdings | | | | | | | | | | | | | | | | |
|-----------------|-------------------|------------------|--|--------------|--------------|--------------|--------------|--------------|-----------|-------------------|---|--------------|--------------|--------------|--------------|--------------|--|
| | Number of holders | Area In Hectares | Percent Area By Holding Size In Hectares | | | | | | | Number of parcels | Percent Parcels By Holding Size In Hectares | | | | | | |
| | | | Under 0.10 | 0.10 to 0.50 | 0.51 to 1.00 | 1.01 to 2.00 | 2.01 to 5.00 | 5.01 to 10.0 | Over 10.0 | | Under 0.10 | 0.10 to 0.50 | 0.51 to 1.00 | 1.01 to 2.00 | 2.01 to 5.00 | 5.01 to 10.0 | |
| West Gojam Zone | 380595 | 469950 | 0.3 | 3.7 | 12.9 | 41 | 40.2 | 1.8 | - | 1675499 | 2.6 | 7.9 | 18.1 | 42 | 28.5 | 0 | |
| Achefer | 49946 | 67054 | 0.4 | 2.6 | 9.5 | 38.3 | 47.4 | 1.9 | - | 215339 | 3.5 | 6.4 | 14.1 | 40.9 | 34.3 | 0 | |
| Bahir Dar Zuria | 46122 | 54578 | 0.4 | 3.5 | 11.4 | 49.4 | 35.4 | - | - | 211596 | 3 | 7.4 | 15.7 | 48.6 | 25.3 | | |
| Yilmana Densa | 54606 | 61924 | 0.2 | 4.5 | 16.2 | 52 | 26.5 | 0.6 | - | 274153 | 1.4 | 8.2 | 22 | 50.5 | 17.7 | 0 | |
| Merawi | 50395 | 63338 | 0.4 | 4 | 8.1 | 38.8 | 47.9 | 0.8 | - | 217374 | 4 | 8.5 | 11.6 | 40.7 | 34.7 | 0 | |
| Sekela | 27092 | 25316 | 0.3 | 7.5 | 25 | 47.4 | 19 | 0.8 | - | 93132 | 2.7 | 12.9 | 30.2 | 42.7 | 11.3 | 0 | |
| Quarit | 29131 | 30875 | 0.3 | 4.9 | 21.4 | 48.2 | 24.7 | 0.6 | - | 118413 | 1.8 | 10 | 27.2 | 43.5 | 17.3 | 0 | |
| Dega Damot | 29695 | 25521 | 0.3 | 7 | 32.8 | 48.2 | 11.7 | - | - | 88643 | 2.9 | 13.5 | 37.7 | 38.7 | 7.2 | | |
| Dembecha | 22294 | 37897 | 0.2 | 1.6 | 5.7 | 28.7 | 59.7 | 4.1 | - | 109781 | 2 | 4.1 | 9.2 | 32.6 | 49.9 | 2 | |
| Jabi Tehnan | 34581 | 44997 | 0.3 | 3.5 | 12.9 | 35.4 | 46.9 | 1.1 | - | 164107 | 2 | 7.7 | 18.7 | 37.3 | 33.8 | 0 | |
| Bure Wemberma | 36734 | 58449 | 0.3 | 2.1 | 6.1 | 29.7 | 54.8 | 7 | - | 182961 | 2.5 | 5.3 | 10.1 | 34.8 | 43.2 | | |
| Wag Hamra Zone | 78253 | 70457 | 0.3 | 8.1 | 26.5 | 46.7 | 18.2 | 0.2 | - | 312961 | 2.8 | 17.6 | 32.1 | 37.3 | 10.2 | | |
| Zikuala | 13908 | 13382 | 0.2 | 8.2 | 24.5 | 41.5 | 24.7 | 0.9 | - | 50523 | 2.2 | 19.3 | 31.6 | 34.2 | 12.5 | 0 | |
| Sekota | 35221 | 33205 | 0.2 | 6.3 | 27 | 49.3 | 17.2 | - | - | 141122 | 2.3 | 13.7 | 33.7 | 40.3 | 10 | | |
| Dehana | 29123 | 23869 | 0.4 | 10.6 | 27 | 45.9 | 16 | - | - | 121316 | 3.6 | 21.3 | 30.5 | 35.2 | 9.4 | | |

| | | | | | | | | | | | | | | | | |
|--------------------------|--------|--------|-----|------|------|------|------|-----|-----|--------|-----|------|------|------|------|---|
| Awı Zone | 159188 | 226082 | 0.2 | 3.4 | 9.3 | 30.9 | 50.6 | 5.2 | 0.4 | 616523 | 2.7 | 7.9 | 14.2 | 34.3 | 38.3 | 2 |
| Dangela | 35597 | 61748 | 0.2 | 2.3 | 5.6 | 22.9 | 60.6 | 6.9 | 1.5 | 135223 | 2.5 | 6.1 | 9.9 | 28.3 | 49.4 | 3 |
| Banja | 27619 | 31151 | 0.3 | 3.6 | 14 | 47.5 | 32.5 | 2.1 | - | 99985 | 3.3 | 7.5 | 17.5 | 46.7 | 24 | 1 |
| Ankesha | 39695 | 43534 | 0.4 | 5.7 | 13 | 41.4 | 37.6 | 1.9 | - | 148694 | 3.6 | 9.6 | 16.3 | 40.6 | 29 | 0 |
| Guangua | 32173 | 58311 | 0.1 | 2.6 | 5.4 | 19.4 | 63 | 9.5 | - | 143973 | 1.8 | 8.3 | 10.8 | 22.7 | 50.8 | 5 |
| Fageta Lekoma | 24103 | 31338 | 0.2 | 3.6 | 13.9 | 36.9 | 44.3 | 1.1 | - | 88649 | 1.9 | 7.5 | 19.2 | 37.5 | 33.2 | 0 |
| Oromia Zone | 75270 | 51544 | 0.9 | 14.9 | 27.5 | 39.8 | 15.9 | 1 | - | 202249 | 7.1 | 31.2 | 28.4 | 26.1 | 7 | 0 |
| Chefegolana Dawerahimedo | 30922 | 23154 | 1 | 12.5 | 18.8 | 44.9 | 20.9 | 1.9 | - | 82933 | 7.6 | 29.9 | 20.8 | 31.2 | 10.2 | 0 |
| Bati | 16595 | 11498 | 0.6 | 16.1 | 32.4 | 35.3 | 14.7 | 0.9 | - | 53026 | 4.5 | 33.1 | 33.2 | 23.3 | 5.6 | 0 |
| Jile Timuga | 12841 | 8036 | 0.8 | 15.8 | 36.8 | 34.7 | 12 | - | - | 29905 | 8.5 | 29.6 | 35.4 | 21.9 | 4.6 | |
| Artuma Fursi | 14912 | 8855 | 1 | 18.9 | 35.6 | 36.8 | 7.7 | - | - | 36385 | 8.7 | 32.8 | 32.8 | 22 | 3.8 | |

TABLE 4.15.2 URBAN HOLDINGS

| Geographic Area | All Holdings | | | | | | | | | | | | | | | | |
|-------------------|-------------------|------------------|--|--------------|--------------|--------------|--------------|--------------|-----------|-------------------|---|--------------|--------------|--------------|--------------|--------------|--|
| | Number of holders | Area In Hectares | Percent Area By Holding Size In Hectares | | | | | | | Number of parcels | Percent Parcels By Holding Size In Hectares | | | | | | |
| | | | Under 0.10 | 0.10 to 0.50 | 0.51 to 1.00 | 1.01 to 2.00 | 2.01 to 5.00 | 5.01 to 10.0 | Over 10.0 | | Under 0.10 | 0.10 to 0.50 | 0.51 to 1.00 | 1.01 to 2.00 | 2.01 to 5.00 | 5.01 to 10.0 | |
| Amhara Region | 32640 | 23646 | 0.9 | 13.4 | 22.6 | 26.9 | 23.8 | 10.9 | 1.6 | 83816 | 14 | 25.6 | 25.3 | 22.1 | 11.3 | 1.6 | |
| North Gondar Zone | 5046 | 7228 | 0.2 | 3.8 | 11.3 | 18.8 | 34.6 | 29 | 2.4 | 13540 | 15.7 | 10.2 | 19.1 | 26.2 | 21.7 | 6.6 | |
| Addi Arkay | 336 | 298 | 0.1 | 13 | 28.1 | 34.3 | 16.1 | 8.5 | - | 685 | 2 | 20.6 | 34.7 | 33 | 6.7 | 2.9 | |
| Beyeda | 62 | 43 | - | 18.6 | 35.8 | 30.5 | 15.1 | - | - | 190 | - | 29 | 35.4 | 25 | 10.6 | - | |
| Janamora | 71 | 90 | 0.4 | 1.2 | 5.4 | 19.2 | 65.9 | 7.8 | - | 221 | 42 | 2.4 | 3.8 | 11.7 | 36.4 | 3.8 | |
| Debark | 142 | 61 | 1.3 | 24.8 | 34.2 | 24.6 | 15.2 | - | - | 358 | 22.9 | 29.2 | 26.5 | 17.1 | 4.4 | - | |
| Dabat | 243 | 210 | 0.5 | 11.4 | 30.8 | 34.5 | 16.2 | 6.5 | - | 870 | 3.1 | 13.8 | 32 | 36 | 10.5 | 4.7 | |
| Sanja | 880 | 1963 | 0.1 | 1 | 6.3 | 0.3 | 24.2 | 68 | - | 1617 | 37.8 | 6.4 | 12.5 | 1.2 | 18 | 24.1 | |
| Lay Armacheho | 49 | 37 | 0.7 | 16.5 | 35 | 14.5 | 33.2 | - | - | 93 | 5.5 | 36.2 | 32.2 | 12.8 | 13.2 | - | |
| Wegera | 337 | 300 | 0.2 | 11 | 28.1 | 43.6 | 17.1 | - | - | 1265 | 1 | 15.1 | 32.8 | 40.1 | 11 | - | |
| Gondar Zuria | 199 | 148 | 0.3 | 10.2 | 28.1 | 49.1 | 12.2 | - | - | 508 | 11.5 | 13.3 | 27.3 | 43.7 | 4.2 | - | |
| Dembia | 296 | 350 | 0.3 | 6.2 | 17.6 | 30.3 | 30.1 | - | 15.6 | 929 | 3.1 | 12.1 | 21.9 | 32.7 | 27.4 | - | |
| Chilga | 80 | 103 | 0.2 | 9.8 | 17 | 20.6 | 25.1 | 27.3 | - | 227 | 2.6 | 16.4 | 36 | 27.3 | 11.9 | 5.8 | |
| Metema | 981 | 2118 | 0.2 | 1.2 | 4 | 15.1 | 48.4 | 25.5 | 5.7 | 2200 | 16 | 4.3 | 8.5 | 20.8 | 37 | 11.9 | |
| Quara | 2 | - | 100 | - | - | - | - | - | - | 4 | 100 | - | - | - | - | - | |
| Alefa | 442 | 512 | 0.1 | 4.1 | 19.4 | 49.3 | 27.1 | - | - | 1641 | 1.3 | 6.3 | 23.6 | 46.3 | 22.6 | - | |
| Belesa | 414 | 843 | - | 1.3 | 9.5 | 21.3 | 50.6 | 17.3 | - | 1297 | 2.1 | 2.7 | 13.8 | 26.7 | 42.3 | 12.4 | |
| Gondar | 512 | 150 | 2.6 | 15.5 | 12.4 | 28.5 | 41.1 | - | - | 1434 | 55.1 | 12.7 | 5.6 | 12.4 | 14.2 | - | |
| South Gondar Zone | 2400 | 1636 | 1 | 12.8 | 26.7 | 33.4 | 21 | 2.3 | 2.8 | 7691 | 9 | 21.1 | 28.9 | 28.3 | 12.4 | 0.3 | |
| Ebinat | 37 | 16 | 6.9 | 9.8 | 19.1 | 40.7 | 23.7 | - | - | 66 | 25.7 | 20.2 | 16.7 | 31.3 | 6.1 | - | |
| Kemkem | 234 | 112 | 2.8 | 17.7 | 23.8 | 34.6 | 21 | - | - | 589 | 17.6 | 29.7 | 18 | 23.9 | 10.8 | - | |
| Fogera | 328 | 304 | 0.7 | 5.3 | 12.5 | 45.9 | 35.6 | - | - | 1266 | 8 | 9.6 | 14.6 | 44.4 | 23.4 | - | |
| Farta | 158 | 154 | 0.1 | 13.6 | 31.8 | 2.4 | 14.7 | 7.9 | 29.6 | 378 | 0.5 | 29.6 | 55.8 | 3.4 | 6.2 | 1.9 | |
| Lay Gayint | 509 | 274 | 0.5 | 27.1 | 46.4 | 17.7 | 8.3 | - | - | 1713 | 2.5 | 33.7 | 44.3 | 14.4 | 5 | - | |
| Tach Gayint | 89 | 45 | 2.2 | 19.3 | 33.9 | - | 11.3 | 33.3 | - | 286 | 11.4 | 52.1 | 30.4 | - | 3 | 3 | |
| Simada | 160 | 148 | 0.2 | 8.8 | 25 | 39.2 | 26.8 | - | - | 741 | 4.8 | 11.5 | 24.5 | 39 | 20.2 | - | |
| Estie | 305 | 231 | 1.2 | 10.7 | 26.7 | 44.9 | 16.6 | - | - | 871 | 4.9 | 18.2 | 30.1 | 36.1 | 10.8 | - | |
| Dera | 436 | 316 | 0.8 | 8.3 | 22.6 | 46.4 | 21.9 | - | - | 1493 | 7.9 | 12.6 | 25.5 | 39.1 | 14.8 | - | |
| Debre Tabor | 144 | 36 | 4.8 | 12.8 | 20.6 | 4.1 | 27.5 | 30.4 | - | 288 | 67.5 | 15.4 | 12.4 | 1.7 | 1.6 | 1.3 | |

TABLE 4.15.2(CONTINUED)

| Geographic Area | All Holdings | | | | | | | | | | | | | | | | |
|------------------|-------------------|------------------|--|--------------|--------------|--------------|--------------|--------------|-----------|-------------------|---|--------------|--------------|--------------|--------------|--------------|--|
| | Number of holders | Area In Hectares | Percent Area By Holding Size In Hectares | | | | | | | Number of parcels | Percent Parcels By Holding Size In Hectares | | | | | | |
| | | | Under 0.10 | 0.10 to 0.50 | 0.51 to 1.00 | 1.01 to 2.00 | 2.01 to 5.00 | 5.01 to 10.0 | Over 10.0 | | Under 0.10 | 0.10 to 0.50 | 0.51 to 1.00 | 1.01 to 2.00 | 2.01 to 5.00 | 5.01 to 10.0 | |
| North Wollo Zone | 3999 | 2598 | 0.7 | 18.9 | 32.9 | 32.1 | 10 | 3.9 | 1.5 | 11020 | 5.4 | 32.2 | 33.3 | 23.7 | 4.6 | 0.6 | |
| Bugna | 204 | 139 | 0.1 | 18.9 | 34.6 | 29.9 | 16.6 | - | - | 542 | 0.4 | 27 | 40.2 | 22.6 | 9.7 | - | |
| Kobo | 1775 | 1511 | 0.2 | 10.1 | 32.9 | 44 | 10.7 | 2.1 | - | 5160 | 2.3 | 15.3 | 35.5 | 39.3 | 7 | 0.7 | |
| Gidan | 577 | 239 | 0.8 | 47.8 | 30.6 | 12.3 | 8.5 | - | - | 1854 | 2.3 | 59.1 | 28.5 | 8.9 | 1.2 | - | |
| Meket | 128 | 137 | - | 15.5 | 16.2 | 6.5 | 16.9 | 16.5 | 28.4 | 372 | - | 37.7 | 26.2 | 12.3 | 11.8 | 2.3 | |
| Wadla | 311 | 184 | 0.5 | 21.7 | 48.9 | 22.9 | 6.1 | - | - | 880 | 1.7 | 35.8 | 47.7 | 13.6 | 1.2 | - | |
| Dawuntna Delanta | 267 | 78 | 5.7 | 39 | 45.8 | 9.5 | - | - | - | 687 | 26.2 | 41 | 28.5 | 4.4 | - | - | |
| Habru | 651 | 287 | 2.8 | 32 | 29.4 | 13.9 | 5.9 | 16 | - | 1372 | 15 | 50 | 26.1 | 7 | 0.7 | 1.3 | |
| Woldiya | 86 | 24 | 1.1 | 64.2 | 21.7 | - | 13 | - | - | 153 | 21.5 | 62.8 | 12.9 | - | 2.8 | - | |
| South Wollo Zone | 5611 | 2331 | 1.8 | 38 | 35 | 17.8 | 6.5 | 1 | - | 14871 | 11.1 | 49.8 | 27.3 | 9.9 | 1.8 | 0.1 | |
| Mekdela | 560 | 141 | 2.6 | 75.7 | 10.2 | 11.5 | - | - | - | 1718 | 19.5 | 71.7 | 4.3 | 4.6 | - | - | |
| Tenta | 610 | 193 | 1.1 | 62 | 34.2 | 2.6 | - | - | - | 1780 | 2.2 | 71.1 | 25.9 | 0.7 | - | - | |
| Kuta Ber | 246 | 128 | 0.2 | 40.2 | 48.6 | 4 | 7.1 | - | - | 717 | 0.8 | 53.4 | 42.3 | 1.9 | 1.6 | - | |
| Ambasel | 214 | 55 | 6.2 | 52.2 | 23 | 18.6 | - | - | - | 477 | 20.2 | 54.7 | 14.2 | 10.9 | - | - | |
| Tehuladere | 672 | 212 | 4.3 | 43.7 | 42.3 | 9.7 | - | - | - | 1751 | 16.8 | 48.8 | 29.5 | 4.9 | - | - | |
| Wera Babu | 349 | 100 | 4.1 | 74.6 | 19.1 | 2.2 | - | - | - | 748 | 8.4 | 80.9 | 9.7 | 1 | - | - | |
| Kalu | 691 | 356 | 0.7 | 32.8 | 37.8 | 21.7 | 4.3 | 2.7 | - | 1355 | 5.3 | 42.4 | 35.5 | 15.3 | 1.2 | 0.3 | |
| Dessie Zuria | 271 | 113 | 2 | 34.2 | 43.8 | 20.1 | - | - | - | 842 | 9.1 | 45.5 | 36.2 | 9.2 | - | - | |
| Legambo | 514 | 259 | 0.4 | 35.5 | 49.9 | 14.2 | - | - | - | 1457 | 2.1 | 42.9 | 45.4 | 9.6 | - | - | |
| Sayint | 63 | 23 | 6.3 | 29.5 | 23.8 | - | 40.5 | - | - | 97 | 34.7 | 42 | 19.4 | - | 3.9 | - | |
| Debresina | 151 | 50 | 3.8 | 49.9 | 29.9 | 16.4 | - | - | - | 337 | 11.3 | 54.5 | 19.7 | 14.6 | - | - | |
| Kelala | 176 | 175 | 0.1 | 8.5 | 24.2 | 46.2 | 21.1 | - | - | 588 | 0.8 | 15.8 | 25.4 | 43.3 | 14.7 | - | |
| Jama | 183 | 169 | 0.1 | 7.6 | 31.3 | 23.5 | 30 | 7.6 | - | 620 | 1.8 | 16.3 | 40.3 | 23.6 | 17 | 1.1 | |
| Wera Ilu | 336 | 215 | 0.3 | 27.9 | 36.1 | 28.4 | 7.3 | - | - | 1042 | 1.2 | 34.9 | 37 | 23 | 3.9 | - | |
| Wegdi | 118 | 83 | 0.6 | 16.3 | 40.9 | 32.9 | 9.3 | - | - | 371 | 4.8 | 21.9 | 45.5 | 26.5 | 1.4 | - | |
| Kombolcha | 243 | 26 | 12.4 | 61.4 | 20.8 | 5.5 | - | - | - | 615 | 54.2 | 37.6 | 7 | 1.1 | - | - | |
| Dessie | 214 | 34 | 16.7 | 47.2 | 19 | - | 17.1 | - | - | 355 | 51.7 | 37.3 | 10.5 | - | 0.5 | - | |

TABLE 4.15.2(CONTINUED)

| Geographic Area | All Holdings | | | | | | | | | | | | | | | | |
|--------------------|-------------------|------------------|--|--------------|--------------|--------------|--------------|--------------|-----------|-------------------|---|--------------|--------------|--------------|--------------|--------------|--|
| | Number of holders | Area In Hectares | Percent Area By Holding Size In Hectares | | | | | | | Number of parcels | Percent Parcels By Holding Size In Hectares | | | | | | |
| | | | Under 0.10 | 0.10 to 0.50 | 0.51 to 1.00 | 1.01 to 2.00 | 2.01 to 5.00 | 5.01 to 10.0 | Over 10.0 | | Under 0.10 | 0.10 to 0.50 | 0.51 to 1.00 | 1.01 to 2.00 | 2.01 to 5.00 | 5.01 to 10.0 | |
| North Shewa Zone | 5400 | 4236 | 0.4 | 12.3 | 28.4 | 34.1 | 21.3 | 3.5 | - | 13011 | 7.1 | 20.5 | 30.6 | 27.4 | 13.4 | 1 | |
| MidanaWeremo | 351 | 479 | 0.2 | 5.2 | 12 | 27.8 | 38.8 | 16 | - | 1007 | 5.4 | 10.7 | 16.3 | 28.5 | 33.5 | 5.6 | |
| Merhabete | 434 | 335 | 0.4 | 12.3 | 38.9 | 34.3 | 14.1 | - | - | 893 | 10.9 | 18 | 34.3 | 28.6 | 8.3 | - | |
| Insarona Wayu | 249 | 255 | 0.1 | 2.2 | 28.2 | 50.2 | 19.4 | - | - | 703 | 2.6 | 3.5 | 36.3 | 42.4 | 15.2 | - | |
| Moretna Jiru | 433 | 483 | - | 6.1 | 19.9 | 39.7 | 32.2 | 2.2 | - | 1480 | 0.1 | 9.2 | 24.3 | 38.2 | 27.6 | 0.6 | |
| Gera Keya | 176 | 101 | 0.1 | 32.3 | 36.5 | 21.3 | 9.9 | - | - | 381 | 0.6 | 41 | 38.2 | 17.4 | 2.9 | - | |
| Gishie | 58 | 48 | 0.3 | 14.9 | 11.9 | 20.3 | 52.7 | - | - | 202 | 3.5 | 25.7 | 12.8 | 22.6 | 35.4 | - | |
| Antsokiya Gemza | 690 | 376 | 0.6 | 23.4 | 47.1 | 24.4 | 4.6 | - | - | 1380 | 3.9 | 34 | 44.5 | 16.7 | 0.9 | - | |
| Efratana Gidim | 839 | 527 | 0.9 | 19.3 | 40.7 | 31 | 6.9 | 1.1 | - | 1844 | 6.3 | 27.9 | 39.3 | 22.5 | 3.8 | 0.1 | |
| Lalo Midir | 173 | 114 | 0.1 | 23.9 | 37.1 | 38.9 | - | - | - | 470 | 3.1 | 27.4 | 35.8 | 33.7 | - | - | |
| Mojana Wadera | 98 | 50 | 0.4 | 16.1 | 74.1 | 9.4 | - | - | - | 273 | 9.3 | 15 | 69.5 | 6.2 | - | - | |
| Tarma Ber | 317 | 104 | 1.8 | 46 | 37.2 | 14.9 | - | - | - | 586 | 17.3 | 50.2 | 26 | 6.5 | - | - | |
| Kewet | 462 | 283 | 1.2 | 14.2 | 36.9 | 44.1 | 3.6 | - | - | 908 | 7.5 | 22 | 35 | 33.1 | 2.4 | - | |
| Asagirt | 66 | 51 | 0.3 | 11.5 | 28.6 | 42.6 | 17.1 | - | - | 168 | 2.7 | 17.9 | 28.9 | 38.3 | 12.2 | - | |
| AngolalanaTera | 94 | 131 | 0.2 | 1.3 | 18.1 | 37.8 | 30.3 | 12.4 | - | 304 | 1.8 | 3.2 | 25.8 | 32.8 | 27.4 | 9.1 | |
| Ankober | 194 | 94 | 0.7 | 27.9 | 37.5 | 30.7 | 3.1 | - | - | 397 | 6.4 | 39.1 | 34.4 | 19.2 | 1 | - | |
| Hagere Mariam | 73 | 83 | - | 4.5 | 13.5 | 53.6 | 28.4 | - | - | 240 | - | 7.5 | 14.9 | 57.4 | 20.1 | - | |
| Berehet | 68 | 82 | - | 5.3 | 27.5 | 39.6 | 27.7 | - | - | 90 | 4.4 | 11.3 | 37.3 | 29.7 | 17.2 | - | |
| Minjarna Shenkora | 392 | 571 | 0.1 | 2.6 | 10.4 | 34.3 | 45.7 | 7 | - | 1161 | 1.4 | 5.8 | 14.4 | 37.1 | 38.3 | 3 | |
| Debre Berhan | 234 | 68 | 1.4 | 16.9 | 32 | 40.3 | 9.5 | - | - | 524 | 59.3 | 17.3 | 9.5 | 11 | 3 | - | |
| East Gojam Zone | 2014 | 929 | 3.1 | 15.4 | 29.8 | 33.1 | 17.8 | 0.9 | - | 4699 | 25.7 | 20.1 | 25.4 | 20.3 | 8.2 | 0.3 | |
| Bibugn | 61 | 38 | - | 23.7 | 56.2 | 20.1 | - | - | - | 178 | - | 29.4 | 54.7 | 15.9 | - | - | |
| Hulet Ej Enesie | 183 | 102 | 2.5 | 16.9 | 27.9 | 47.5 | 5.3 | - | - | 410 | 14.5 | 22.4 | 25.3 | 34.9 | 2.9 | - | |
| Goncha Siso Enesie | 114 | 65 | 2.3 | 9.3 | 56.4 | 32 | - | - | - | 261 | 19.7 | 11.6 | 44.3 | 24.5 | - | - | |
| Enebsie Sar Midir | 265 | 218 | 0.4 | 14 | 30.8 | 36 | 18.9 | - | - | 912 | 1.9 | 21.5 | 36.7 | 28.7 | 11.3 | - | |
| Enarj Enawuga | 170 | 85 | 4.1 | 14.1 | 26.5 | 21.2 | 24.6 | 9.5 | - | 385 | 23.2 | 21.6 | 27.5 | 16.5 | 7.4 | 3.7 | |
| Enemay | 95 | 64 | 0.6 | 9.6 | 39.2 | 40.4 | 10.2 | - | - | 289 | 6.4 | 15.1 | 44.7 | 26.5 | 7.4 | - | |
| Debay Telatgin | 36 | 34 | 0.6 | 5.5 | 12.5 | 42.1 | 39.3 | - | - | 125 | 3.7 | 14.1 | 12.2 | 36.6 | 33.4 | - | |
| Machakel | 213 | 69 | 3.6 | 33.9 | 3.9 | 26.2 | 32.4 | - | - | 358 | 27.2 | 40.1 | 4 | 16 | 12.8 | - | |
| Gozamin | 82 | 56 | 2.1 | 8.2 | 25.7 | 23.8 | 40.2 | - | - | 246 | 14.8 | 18.3 | 27.1 | 18.9 | 20.9 | - | |
| Baso Liben | 115 | 40 | 7.7 | 12.3 | 13.7 | 66.3 | - | - | - | 175 | 42.6 | 15.8 | 8.1 | 33.5 | - | - | |
| Awabel | 94 | 63 | 0.3 | 16.4 | 37 | 38.1 | 8.3 | - | - | 228 | 3.1 | 25.1 | 35 | 31.6 | 5.3 | - | |
| Dejen | 61 | 10 | 14.7 | 38.3 | 47.1 | - | - | - | - | 86 | 53.1 | 28.7 | 18.2 | - | - | - | |
| Shebel Berenta | 23 | 12 | 4 | 7.4 | 30.8 | 27 | 30.8 | - | - | 46 | 22.3 | 11.8 | 25.1 | 18.5 | 22.3 | - | |
| Debre Markos | 501 | 72 | 14.7 | 17.1 | 23.3 | 12.2 | 32.7 | - | - | 1002 | 69.3 | 12.6 | 9 | 3 | 6.2 | - | |

TABLE 4.15.2(CONTINUED)

| Geographic Area | All Holdings | | | | | | | | | | | | | | | | |
|--------------------------|-------------------|------------------|--|--------------|--------------|--------------|--------------|--------------|-----------|-------------------|---|--------------|--------------|--------------|--------------|--------------|--|
| | Number of holders | Area In Hectares | Percent Area By Holding Size In Hectares | | | | | | | Number of parcels | Percent Parcels By Holding Size In Hectares | | | | | | |
| | | | Under 0.10 | 0.10 to 0.50 | 0.51 to 1.00 | 1.01 to 2.00 | 2.01 to 5.00 | 5.01 to 10.0 | Over 10.0 | | Under 0.10 | 0.10 to 0.50 | 0.51 to 1.00 | 1.01 to 2.00 | 2.01 to 5.00 | 5.01 to 10.0 | |
| West Gojam Zone | 3082 | 1917 | 1.5 | 14.8 | 20 | 29.6 | 29.8 | 3.5 | 0.8 | 7560 | 16.3 | 22.1 | 20.9 | 23.5 | 16.2 | 1 | |
| Achefer | 575 | 634 | 0.3 | 6.3 | 9.3 | 33.6 | 43.6 | 6.8 | - | 1828 | 4.6 | 14.3 | 12.2 | 34.2 | 32.6 | 2.2 | |
| Bahir Dar Zuria | 231 | 90 | 4 | 24.9 | 19.5 | 28.8 | 22.9 | - | - | 460 | 17 | 37.3 | 21.2 | 15.5 | 8.9 | - | |
| Yilmana Densa | 192 | 95 | 2.1 | 15.8 | 34.9 | 37.6 | 9.7 | - | - | 584 | 12.2 | 23.8 | 33.8 | 23.4 | 6.8 | - | |
| Merawi | 223 | 99 | 4.3 | 12.9 | 20.6 | 16 | 46.3 | - | - | 459 | 39.2 | 14.5 | 17.8 | 9.6 | 19 | - | |
| Sekela | 52 | 13 | 8 | 38.4 | 20.1 | 33.6 | - | - | - | 71 | 40.2 | 37.1 | 8.2 | 14.4 | - | - | |
| Quarit | 46 | 32 | - | 14.5 | 32.3 | 46.5 | 6.8 | - | - | 121 | - | 26 | 29 | 40.6 | 4.4 | - | |
| Dega Damot | 29 | 6 | 6.9 | 44.2 | 17.7 | 31.2 | - | - | - | 48 | 65 | 24.7 | 2.6 | 7.7 | - | - | |
| Dembecha | 325 | 179 | 1.4 | 19.4 | 33.2 | 28.9 | 17.2 | - | - | 675 | 12 | 26.3 | 29.1 | 23 | 9.6 | - | |
| Jabi Tehnan | 918 | 407 | 2.3 | 29.5 | 26.7 | 19.9 | 14.9 | 3.2 | 3.6 | 1766 | 19.9 | 35 | 21.8 | 13.9 | 7.7 | 1.6 | |
| Bure Wemberma | 490 | 363 | 1.1 | 7.5 | 19.8 | 34 | 34.6 | 3 | - | 1549 | 21.3 | 10.6 | 22.9 | 28.3 | 16.3 | 0.7 | |
| Wag Hamra Zone | 445 | 438 | 0.2 | 7.4 | 26.6 | 42.1 | 23.7 | - | - | 1492 | 1.8 | 12.7 | 31.9 | 37 | 16.6 | - | |
| Zikuala | 71 | 114 | - | 0.5 | 11.4 | 47.4 | 40.8 | - | - | 294 | - | 1.6 | 14.5 | 44.4 | 39.5 | - | |
| Sekota | 256 | 220 | 0.4 | 9.8 | 30.9 | 39.4 | 19.5 | - | - | 760 | 3.5 | 14.6 | 34.2 | 36.2 | 11.5 | - | |
| Dehana | 117 | 104 | - | 9.8 | 34.4 | 41.8 | 14 | - | - | 438 | - | 16.9 | 39.5 | 33.7 | 9.9 | - | |
| Awi Zone | 2059 | 1165 | 1.7 | 11.2 | 14.9 | 31.5 | 35.5 | 4.2 | 1 | 4768 | 31.5 | 18.5 | 13.4 | 20.1 | 15.2 | 1.3 | |
| Dangela | 636 | 326 | 1.8 | 8.9 | 9.4 | 31.6 | 43.5 | 4.9 | - | 1400 | 45.3 | 11.5 | 6.7 | 18.9 | 15.6 | 2 | |
| Banja | 226 | 70 | 4 | 23.9 | 22.7 | 34.1 | 15.2 | - | - | 475 | 27.1 | 30.8 | 17.3 | 19.2 | 5.7 | - | |
| Ankesha | 299 | 259 | 0.2 | 8.8 | 23.2 | 16.8 | 42.7 | 8.3 | - | 888 | 12.7 | 15.3 | 30 | 12 | 27.5 | 2.5 | |
| Guangua | 780 | 453 | 2.1 | 11.7 | 10.6 | 40 | 30.4 | 2.5 | 2.7 | 1699 | 32.5 | 21.8 | 7.5 | 25.4 | 12 | 0.6 | |
| Fageta Lekoma | 118 | 57 | 1.7 | 16.2 | 33.8 | 25.9 | 22.5 | - | - | 306 | 23.4 | 22 | 23.2 | 21 | 10.4 | - | |
| Oromia Zone | 935 | 477 | 1 | 23.2 | 37.7 | 29.5 | 4.6 | 4.1 | - | 1692 | 14.2 | 30.6 | 31 | 21.6 | 2.2 | 0.4 | |
| Chefegolana Dawerahimedo | 282 | 119 | 1.6 | 24 | 32.3 | 27.6 | 7.7 | 6.9 | - | 511 | 30.9 | 28 | 22.6 | 15 | 3 | 0.6 | |
| Bati | 121 | 50 | 2.5 | 35 | 29.3 | 10.8 | - | 22.5 | - | 174 | 17.7 | 51.4 | 23.8 | 4.8 | - | 2.3 | |
| Jile Timuga | 178 | 80 | 0.5 | 41.6 | 46.4 | 11.5 | - | - | - | 259 | 8.2 | 52.8 | 31.6 | 7.3 | - | - | |
| Artuma Fursi | 354 | 228 | 0.4 | 13.9 | 39.2 | 40.9 | 5.5 | - | - | 749 | 4 | 19.8 | 38.3 | 35 | 3 | - | |
| Bahir Dar Special Zone | 1648 | 691 | 2.6 | 11 | 12.5 | 26.9 | 27.9 | 4.3 | 14.9 | 3472 | 45.1 | 17.7 | 8.2 | 16.3 | 11.6 | 0.7 | |
| Bahirdar | 1648 | 691 | 2.6 | 11 | 12.5 | 26.9 | 27.9 | 4.3 | 14.9 | 3472 | 45.1 | 17.7 | 8.2 | 16.3 | 11.6 | 0.7 | |

TABLE 4.16. NUMBER OF HOLDERS, AREA OF HOLDING AND NUMBER OF PARCELS UNDER TEMPORARY CROPS BY GEOGRAPHIC AREA AND SI HOLDINGS

BOTH RURAL AND URBAN HOLDINGS

| Geographic Area | Land Under Temporary Crops | | | | | | | | | | | | | | | |
|-------------------|----------------------------|------------------|--|--------------|--------------|--------------|--------------|--------------|-----------|-------------------|---|--------------|--------------|--------------|--------------|--------------|
| | Number of holders | Area In Hectares | Percent Area By Holding Size In Hectares | | | | | | | Number of parcels | Percent Parcels By Holding Size In Hectares | | | | | |
| | | | Under 0.10 | 0.10 to 0.50 | 0.51 to 1.00 | 1.01 to 2.00 | 2.01 to 5.00 | 5.01 to 10.0 | Over 10.0 | | Under 0.10 | 0.10 to 0.50 | 0.51 to 1.00 | 1.01 to 2.00 | 2.01 to 5.00 | 5.01 to 10.0 |
| Amhara Region | 2994056 | 2954906 | 0.2 | 5.9 | 17.4 | 39.7 | 34.1 | 2.3 | 0.4 | 11460875 | 1.5 | 12.9 | 24.2 | 38.3 | 22.2 | 0.9 |
| North Gondar Zone | 428949 | 507474 | 0.2 | 4.3 | 13.7 | 36.5 | 39.6 | 4.9 | 0.9 | 1575926 | 1.6 | 10.4 | 20.8 | 38.3 | 27.4 | 1.5 |
| Addi Arkay | 24350 | 17650 | 0.2 | 16.9 | 28 | 36.5 | 18.4 | - | - | 75630 | 1.3 | 31.1 | 33.1 | 26.6 | 7.9 | - |
| Beyeda | 17532 | 8762 | 0.6 | 20.9 | 29.1 | 39.8 | 9.7 | - | - | 56487 | 3.1 | 32.1 | 29.5 | 29.9 | 5.4 | - |
| Janamora | 29276 | 28429 | 0.1 | 6.5 | 21.5 | 40.2 | 31.6 | - | - | 131862 | 0.7 | 12.3 | 29.2 | 38.4 | 19.5 | - |
| Debark | 21642 | 19052 | 0.1 | 9.6 | 25.9 | 32.9 | 26.3 | 5.3 | - | 88576 | 0.7 | 17.7 | 31.6 | 29.2 | 18.7 | 2.3 |
| Dabat | 24846 | 27806 | 0.2 | 5 | 16.2 | 39.6 | 35.9 | 3 | - | 109776 | 1.2 | 11.1 | 23.8 | 38.3 | 24.6 | 1.2 |
| Sanja | 25362 | 22700 | 0.2 | 9.3 | 25.3 | 29.3 | 25.6 | 10.4 | - | 55731 | 3.4 | 23 | 35 | 26.3 | 10.9 | 1.4 |
| Lay Armacheho | 25133 | 22314 | 0.2 | 5.5 | 21.1 | 49.5 | 23.7 | - | - | 78096 | 1.8 | 11.2 | 26.3 | 44.8 | 15.9 | - |
| Wegera | 37720 | 46700 | 0.1 | 3.3 | 12.9 | 43.5 | 35.2 | 5 | - | 157518 | 0.8 | 5.9 | 17 | 45.9 | 27.7 | 2.7 |
| Gonder Zuria | 39015 | 49931 | 0.3 | 2.3 | 11.1 | 38 | 47.3 | 1.1 | - | 151447 | 2.4 | 5.1 | 16.4 | 40.9 | 34.9 | 0.5 |
| Dembia | 41206 | 53267 | 0.1 | 2.9 | 11.5 | 42.2 | 43.3 | - | - | 146192 | 1 | 6.2 | 16.3 | 44.3 | 32.2 | - |
| Chilga | 32680 | 42831 | 0.2 | 2 | 8.7 | 38.1 | 43.3 | 5.6 | 2.2 | 122295 | 1.4 | 5.2 | 14 | 42.5 | 33.7 | 2.6 |
| Metema | 10706 | 24504 | 0.1 | 0.9 | 4.5 | 16 | 43.8 | 22.4 | 12.4 | 27525 | 2.7 | 4.8 | 13.5 | 27.8 | 40.3 | 8.8 |
| Quara | 9390 | 11560 | 0.3 | 4.1 | 14 | 30.5 | 36.2 | 10.2 | 4.9 | 20534 | 3.6 | 14.5 | 22.5 | 34 | 21 | 3.4 |
| Alefa | 44356 | 60262 | 0.2 | 2.7 | 9.6 | 31.3 | 46.1 | 10 | 0.2 | 154016 | 1.6 | 7 | 15.8 | 36.6 | 35.2 | 3.7 |
| Belesa | 45224 | 71556 | 0.2 | 1.5 | 8.3 | 34.1 | 52.5 | 3.5 | - | 198822 | 1.6 | 4.6 | 13.9 | 38.1 | 40.4 | 1.6 |
| Gonder | 510 | 150 | 2.6 | 15.5 | 12.4 | 28.5 | 41.1 | - | - | 1418 | 54.6 | 12.8 | 5.7 | 12.6 | 14.4 | - |
| South Gondar Zone | 374804 | 376070 | 0.2 | 5.6 | 18.6 | 45.1 | 29.5 | 1 | - | 1560241 | 1.1 | 11.1 | 23.9 | 43.1 | 20.4 | 0.5 |
| Ebinat | 42018 | 39790 | 0.3 | 7.2 | 18.8 | 46.9 | 26.8 | - | - | 156271 | 1.8 | 15.6 | 24 | 42.6 | 16 | - |
| Kemkem | 30967 | 31526 | 0.3 | 4.3 | 18.8 | 50.4 | 26.3 | - | - | 131661 | 1.5 | 8.4 | 23.9 | 49 | 17.2 | - |
| Fogera | 40519 | 51872 | 0.2 | 2.8 | 9.3 | 36.1 | 48.9 | 2.7 | - | 203193 | 1 | 5.7 | 13.3 | 40.6 | 38.1 | 1.4 |
| Farta | 47912 | 39192 | 0.2 | 7.5 | 25.4 | 48 | 17.1 | 1.7 | 0.1 | 177471 | 1 | 13.7 | 30.2 | 42.6 | 11.8 | 0.8 |
| Lay Gayint | 38345 | 22347 | 0.3 | 19.7 | 39.4 | 36 | 4.6 | - | - | 108655 | 2 | 32.8 | 39 | 24.3 | 2.1 | - |
| Tach Gayint | 20447 | 18011 | 0.2 | 8.5 | 30.2 | 41.3 | 19.8 | 0.1 | - | 79962 | 1.1 | 15.7 | 35.4 | 35.1 | 12.6 | - |
| Simada | 46102 | 46832 | 0.2 | 6.3 | 18.3 | 50 | 25.2 | - | - | 200935 | 1 | 12.2 | 24.2 | 44.6 | 18 | - |
| Estie | 63935 | 77326 | 0.1 | 2.7 | 14.7 | 47.2 | 34.6 | 0.7 | - | 295880 | 0.4 | 4.9 | 19.7 | 48.6 | 26 | 0.4 |
| Dera | 44430 | 49149 | 0.3 | 3.3 | 15.2 | 45.4 | 33.8 | 2.1 | - | 205974 | 1.4 | 7 | 22 | 46.2 | 22.6 | 0.9 |
| Debre Tabor | 129 | 25 | 6.3 | 18.5 | 29.3 | 6 | 39.9 | - | - | 239 | 65.7 | 15.8 | 14.6 | 2.1 | 1.9 | - |

TABLE 4.16(CONTINUED)

| Geographic Area | Land Under Temporary Crops | | | | | | | | | | | | | | | | |
|------------------|----------------------------|------------------|--|--------------|--------------|--------------|--------------|--------------|-----------|-------------------|---|--------------|--------------|--------------|--------------|--------------|--|
| | Number of holders | Area In Hectares | Percent Area By Holding Size In Hectares | | | | | | | Number of parcels | Percent Parcels By Holding Size In Hectares | | | | | | |
| | | | Under 0.10 | 0.10 to 0.50 | 0.51 to 1.00 | 1.01 to 2.00 | 2.01 to 5.00 | 5.01 to 10.0 | Over 10.0 | | Under 0.10 | 0.10 to 0.50 | 0.51 to 1.00 | 1.01 to 2.00 | 2.01 to 5.00 | 5.01 to 10.0 | |
| North Wollo Zone | 307651 | 208968 | 0.3 | 13.1 | 27.6 | 40.3 | 17.5 | 1.2 | - | 1046075 | 2 | 23.9 | 31.2 | 32.4 | 9.9 | 0.5 | |
| Bugna | 46460 | 35641 | 0.3 | 12.5 | 24.9 | 44 | 16.4 | 1.9 | - | 162251 | 2.1 | 25.6 | 29.7 | 33 | 9 | 0.6 | |
| Kobo | 43337 | 33496 | 0.5 | 11.9 | 27.5 | 37.8 | 20.7 | 1.8 | - | 160654 | 2.2 | 22.2 | 33.6 | 31.1 | 10.2 | 0.6 | |
| Gidan | 34563 | 17257 | 0.5 | 23 | 37.2 | 32.9 | 6.5 | - | - | 110404 | 2.6 | 33.1 | 36.3 | 24.6 | 3.3 | - | |
| Meket | 47737 | 40643 | 0.2 | 7.3 | 21.7 | 40.7 | 27.3 | 2.7 | 0.1 | 170468 | 1.5 | 14.2 | 25.4 | 39.2 | 18 | 1.7 | |
| Wadla | 26992 | 19360 | 0.1 | 5.5 | 30.9 | 44.8 | 18.4 | 0.4 | - | 99594 | 0.3 | 10.9 | 36.5 | 39.3 | 12.6 | 0.3 | |
| Dawuntna Delanta | 35223 | 25304 | 0.2 | 8.6 | 25.5 | 43.9 | 21.8 | - | - | 133575 | 0.7 | 16.8 | 31 | 37.5 | 13.9 | - | |
| Guba Lafto | 34949 | 16050 | 0.6 | 28.8 | 35.4 | 29.1 | 6.1 | - | - | 98696 | 2.6 | 44.1 | 33 | 18 | 2.3 | - | |
| Habru | 38310 | 21193 | 0.6 | 19.9 | 28.9 | 43.1 | 7.4 | 0.2 | - | 110289 | 4.6 | 32.1 | 27.9 | 30.7 | 4.7 | - | |
| Woldiya | 82 | 24 | 0.8 | 64.4 | 21.7 | - | 13.1 | - | - | 144 | 16.3 | 67 | 13.7 | - | 3 | - | |
| South Wollo Zone | 494011 | 345326 | 0.2 | 11 | 28.4 | 41.1 | 18.7 | 0.7 | - | 2114491 | 1.3 | 19.8 | 33.8 | 34.3 | 10.7 | 0.3 | |
| Mekdela | 31172 | 20594 | 0.2 | 14.3 | 33.1 | 44.8 | 7.6 | - | - | 137454 | 0.9 | 23.4 | 35.4 | 35.3 | 5 | - | |
| Tenta | 35755 | 22812 | 0.2 | 10.7 | 29.6 | 46.4 | 13.2 | - | - | 173640 | 0.9 | 15.6 | 33.2 | 40 | 10.2 | - | |
| Kuta Ber | 21731 | 10068 | 0.1 | 22.2 | 45.4 | 26.8 | 5.4 | - | - | 132034 | 0.4 | 33.5 | 44.7 | 18.6 | 2.9 | - | |
| Ambasel | 26004 | 14313 | 0.5 | 16.6 | 36.5 | 37.4 | 9 | - | - | 100335 | 2.3 | 26.5 | 37.2 | 28.4 | 5.7 | - | |
| Tehuladere | 24158 | 11907 | 0.6 | 23 | 36.8 | 21.8 | 17.8 | - | - | 73752 | 3.1 | 38 | 37 | 15.7 | 6.2 | - | |
| Wera Babu | 21156 | 8557 | 0.8 | 28.6 | 33.5 | 24.4 | 12.7 | - | - | 50462 | 4.8 | 52.5 | 28.5 | 10.9 | 3.3 | - | |
| Kalu | 39518 | 18829 | 0.7 | 25.5 | 30.5 | 35.6 | 7.6 | 0.1 | - | 131668 | 3.1 | 40.2 | 30.9 | 23.3 | 2.6 | - | |
| Dessie Zuria | 64978 | 40549 | 0.2 | 10.6 | 33.3 | 41.6 | 13.5 | 0.8 | - | 371676 | 0.7 | 16.5 | 38 | 35.5 | 8.7 | 0.5 | |
| Legambo | 35309 | 20894 | 0.1 | 8.6 | 33.7 | 43.7 | 13.9 | - | - | 137926 | 0.7 | 13.8 | 37.7 | 38 | 9.8 | - | |
| Sayint | 44735 | 31715 | 0.3 | 12 | 36 | 35 | 15.6 | 1.1 | - | 158555 | 1.6 | 19.3 | 37.6 | 30.1 | 10.9 | 0.5 | |
| Debresina | 36906 | 25974 | 0.2 | 12.4 | 33.4 | 45.2 | 8.3 | 0.5 | - | 140575 | 0.9 | 19.9 | 37.3 | 36.4 | 5.4 | 0.2 | |
| Kelala | 30217 | 35637 | 0.1 | 3.5 | 15.5 | 39.5 | 39.8 | 1.6 | - | 112817 | 0.9 | 8 | 22.6 | 41.1 | 26 | 1.4 | |
| Jama | 25301 | 31377 | 0.1 | 2.7 | 11.9 | 37.8 | 44.6 | 3 | - | 120706 | 1.1 | 6.4 | 15.9 | 39 | 36 | 1.6 | |
| Wera Ilu | 29916 | 25949 | 0.1 | 4.5 | 23.3 | 53.4 | 18.7 | - | - | 147480 | 0.6 | 8.2 | 29.4 | 47.5 | 14.3 | - | |
| Wegdi | 26784 | 26097 | 0.2 | 5.4 | 22.4 | 53.2 | 18.8 | - | - | 124660 | 1.2 | 9.8 | 28.2 | 47.2 | 13.6 | - | |
| Kombolcha | 170 | 22 | 10.1 | 64.5 | 24.5 | 1.1 | - | - | - | 413 | 43 | 46 | 10.5 | 0.5 | - | - | |
| Dessie | 202 | 34 | 15.6 | 47.9 | 19.3 | - | 17.3 | - | - | 335 | 48.7 | 39.6 | 11.2 | - | 0.5 | - | |

TABLE 4.16(CONTINUED)

| Geographic Area | Land Under Temporary Crops | | | | | | | | | | | | | | | | |
|------------------|----------------------------|------------------|--|--------------|--------------|--------------|--------------|--------------|-----------|-------------------|---|--------------|--------------|--------------|--------------|--------------|--|
| | Number of holders | Area In Hectares | Percent Area By Holding Size In Hectares | | | | | | | Number of parcels | Percent Parcels By Holding Size In Hectares | | | | | | |
| | | | Under 0.10 | 0.10 to 0.50 | 0.51 to 1.00 | 1.01 to 2.00 | 2.01 to 5.00 | 5.01 to 10.0 | Over 10.0 | | Under 0.10 | 0.10 to 0.50 | 0.51 to 1.00 | 1.01 to 2.00 | 2.01 to 5.00 | 5.01 to 10.0 | |
| North Shewa Zone | 341319 | 358901 | 0.1 | 4.8 | 15.8 | 37 | 38.9 | 3.2 | 0.3 | 1216883 | 1.4 | 9.9 | 21.3 | 37.2 | 28.6 | 1.6 | |
| MidanaWeremo | 16922 | 19492 | 0.2 | 4.6 | 16.2 | 39.7 | 36.6 | 2.7 | - | 57437 | 2.2 | 10.9 | 24.9 | 39.3 | 21.9 | 0.8 | |
| Merhabete | 22924 | 27861 | 0.1 | 3.9 | 15.2 | 46.1 | 34.3 | 0.5 | - | 89810 | 0.9 | 7.3 | 20.2 | 47.1 | 24.3 | 0.2 | |
| Insarona Wayu | 24702 | 37200 | 0.1 | 2.5 | 7.8 | 26 | 56.2 | 6.8 | 0.7 | 117043 | 0.7 | 6.5 | 11.8 | 29.3 | 46.6 | 4.4 | |
| Moretna Jiru | 17680 | 23253 | - | 2.8 | 13.4 | 46.2 | 37.6 | 0.1 | - | 77620 | 0.4 | 5 | 18.8 | 46.8 | 29 | - | |
| Gera Keya | 27151 | 21816 | 0.1 | 6.1 | 16.5 | 33.5 | 43.2 | 0.7 | - | 92611 | 1.1 | 12.9 | 21.1 | 33.7 | 30.5 | 0.6 | |
| Gishie | 11669 | 13285 | 0.1 | 3 | 14.8 | 34.9 | 45.8 | 1.5 | - | 46893 | 0.7 | 6.3 | 18.2 | 35.8 | 38.3 | 0.7 | |
| Antsokiya Gemza | 13494 | 6230 | 1.2 | 24.1 | 36.8 | 33.8 | 4.2 | - | - | 32510 | 6.7 | 34.1 | 33.6 | 24.1 | 1.6 | - | |
| Efratana Gidim | 19187 | 11375 | 0.6 | 15.7 | 39.9 | 37.8 | 6 | 0.1 | - | 57916 | 3.5 | 24.7 | 41.2 | 27 | 3.6 | - | |
| Lalo Midir | 23926 | 23471 | 0.1 | 3.7 | 15.7 | 44 | 35.4 | 1.2 | - | 93935 | 0.9 | 7.2 | 20.7 | 43 | 27.8 | 0.5 | |
| Mojana Wadera | 15005 | 15209 | 0.1 | 4.8 | 19.1 | 39.5 | 36 | 0.5 | - | 63228 | 0.6 | 8.5 | 24.9 | 38.9 | 26.9 | 0.2 | |
| Tarma Ber | 17173 | 13943 | 0.3 | 5.7 | 20.9 | 49 | 23.2 | 0.9 | - | 47791 | 2.3 | 11.4 | 26.7 | 45.3 | 14.2 | 0.1 | |
| Kewet | 20917 | 20400 | 0.3 | 5.5 | 19.7 | 44.5 | 27.4 | 0.8 | 1.9 | 55144 | 3 | 12.2 | 26.7 | 41.7 | 16 | 0.3 | |
| Asagirt | 9549 | 8531 | 0.1 | 4.1 | 18.4 | 31.5 | 41.2 | 4.8 | - | 27311 | 0.9 | 8.8 | 22.7 | 32 | 32.9 | 2.7 | |
| AngolalanaTera | 14948 | 17862 | 0.1 | 2.5 | 7.3 | 23 | 50.4 | 15.2 | 1.5 | 63468 | 0.7 | 5.4 | 11.2 | 27.3 | 44 | 10.5 | |

| | | | | | | | | | | | | | | | | |
|--------------------|--------|--------|------|------|------|------|------|-----|------|---------|------|------|------|------|------|-----|
| Ankober | 15928 | 9894 | 0.3 | 15 | 32.7 | 39.5 | 12.5 | - | - | 29355 | 2.9 | 27.8 | 34.1 | 29.7 | 5.5 | - |
| Hagere Mariam | 10725 | 15038 | 0.1 | 1.9 | 9.2 | 32.5 | 51.5 | 4.9 | - | 46781 | 0.5 | 3.9 | 12.6 | 35.3 | 44.9 | 2.9 |
| Berehet | 5461 | 5553 | 0.1 | 7.3 | 23.1 | 37.9 | 27.7 | 4 | - | 12669 | 0.7 | 18.2 | 32.6 | 33.9 | 13.6 | 1 |
| Minjarna Shenkora | 23229 | 36729 | 0.1 | 2.1 | 9.1 | 27 | 54.4 | 7.2 | - | 81554 | 0.9 | 5.1 | 15.5 | 34.2 | 41.7 | 2.7 |
| Debre Berhan | 212 | 68 | 1.3 | 16.9 | 32 | 40.3 | 9.5 | - | - | 494 | 56.8 | 18.4 | 10 | 11.6 | 3.2 | - |
| Basona Werana | 30517 | 31689 | 0.1 | 3.9 | 16.5 | 42.3 | 35.3 | 2 | - | 123313 | 0.7 | 7.2 | 21.4 | 42.2 | 27.6 | 1 |
| East Gojam Zone | 376578 | 436424 | 0.2 | 3.8 | 14.6 | 41.3 | 37.8 | 1.2 | 1.1 | 1558862 | 1.3 | 8 | 20.4 | 41.7 | 28 | 0.6 |
| Bibugn | 20444 | 19031 | 0.1 | 3.9 | 16 | 44.8 | 34.7 | 0.5 | - | 68444 | 0.7 | 7.5 | 21.6 | 44.4 | 25.5 | 0.4 |
| Hulet Ej Enesie | 43287 | 41202 | 0.3 | 4.2 | 23.9 | 51.7 | 17.8 | 2 | - | 159535 | 1.7 | 8.1 | 31.5 | 46.4 | 11.4 | 0.9 |
| Goncha Siso Enesie | 26673 | 27346 | 0.2 | 5.2 | 18.8 | 42.7 | 33.1 | - | - | 105767 | 1.2 | 10.5 | 24.7 | 41.7 | 21.9 | - |
| Enebsie Sar Midir | 26406 | 22648 | 0.3 | 10 | 27.5 | 45.7 | 16.5 | - | - | 110112 | 1.1 | 16.7 | 33.2 | 38.6 | 10.4 | - |
| Enarj Enawuga | 31369 | 35155 | 0.2 | 3.9 | 15.8 | 49 | 31 | - | - | 135997 | 1.2 | 7 | 20.2 | 49.1 | 22.5 | - |
| Enemay | 26443 | 35995 | 0.3 | 1.5 | 9.3 | 43.1 | 44.7 | 1.1 | - | 127368 | 1.6 | 2.9 | 13 | 45.1 | 36.7 | 0.6 |
| Debay Telatgin | 23049 | 26970 | 0.2 | 4.1 | 11.9 | 39.9 | 43.9 | - | - | 101838 | 1.2 | 9.4 | 17.1 | 39.5 | 32.9 | - |
| Machakel | 38228 | 58511 | 0.1 | 1.7 | 7.4 | 25.3 | 61.8 | 3.7 | - | 172726 | 0.6 | 4.3 | 12 | 29.5 | 51.9 | 1.7 |
| Gozamin | 42704 | 48353 | 0.2 | 4.3 | 16.5 | 39.2 | 38.3 | 1.5 | - | 175433 | 1 | 8.6 | 22.3 | 39 | 28 | 1.1 |
| Baso Liben | 26047 | 27661 | 0.1 | 6.1 | 16.7 | 44.5 | 32.6 | - | - | 94910 | 1 | 11.8 | 22 | 43.1 | 22.1 | - |
| Awabel | 31974 | 41614 | 0.2 | 2.9 | 11.7 | 42.8 | 40.6 | 1.9 | - | 119985 | 1.3 | 6.4 | 14.9 | 43 | 33.2 | 1.2 |
| Dejen | 20286 | 25429 | 0.2 | 3.3 | 10.1 | 46.2 | 40.2 | - | - | 97759 | 1.2 | 6.8 | 13.2 | 47.4 | 31.4 | - |
| Shebel Berenta | 19286 | 26450 | 0.4 | 2.8 | 11.3 | 34 | 32.1 | 0.9 | 18.5 | 88229 | 2.9 | 7.4 | 20 | 41.3 | 28 | - |
| Debre Markos | 380 | 59 | 13.3 | 17.4 | 28.8 | 14.9 | 25.6 | - | - | 758 | 66 | 13.2 | 10.5 | 3.5 | 6.9 | - |

TABLE 4.16(CONTINUED)

| Geographic Area | Land Under Temporary Crops | | | | | | | | | | | | | | | | |
|--------------------------|----------------------------|------------------|--|--------------|--------------|--------------|--------------|--------------|-----------|-------------------|---|--------------|--------------|--------------|--------------|--------------|--|
| | Number of holders | Area In Hectares | Percent Area By Holding Size In Hectares | | | | | | | Number of parcels | Percent Parcels By Holding Size In Hectares | | | | | | |
| | | | Under 0.10 | 0.10 to 0.50 | 0.51 to 1.00 | 1.01 to 2.00 | 2.01 to 5.00 | 5.01 to 10.0 | Over 10.0 | | Under 0.10 | 0.10 to 0.50 | 0.51 to 1.00 | 1.01 to 2.00 | 2.01 to 5.00 | 5.01 to 10.0 | |
| West Gojam Zone | 368750 | 418638 | 0.3 | 3.5 | 12.6 | 41 | 40.8 | 1.9 | - | 1455923 | 1.8 | 7.2 | 17.9 | 42.7 | 29.5 | 0.9 | |
| Achefer | 48421 | 62326 | 0.3 | 2.4 | 9.8 | 39.2 | 46.7 | 1.7 | - | 192790 | 2.3 | 6 | 14.1 | 41.7 | 35.3 | 0.7 | |
| Bahir Dar Zuria | 43224 | 47798 | 0.3 | 3 | 11 | 50.3 | 35.4 | - | - | 175935 | 2.3 | 5.8 | 15.1 | 51 | 25.8 | - | |
| Yilmana Densa | 53947 | 55037 | 0.2 | 4.3 | 16.6 | 52.5 | 26.1 | 0.4 | - | 239762 | 1.1 | 7.6 | 22.2 | 51.2 | 17.8 | 0.2 | |
| Merawi | 47908 | 56254 | 0.3 | 3.8 | 8.1 | 39.4 | 47.7 | 0.8 | - | 187513 | 2.5 | 7.6 | 11.6 | 41.2 | 36.6 | 0.5 | |
| Sekela | 25987 | 19103 | 0.3 | 8.2 | 25.9 | 46.9 | 18.1 | 0.6 | - | 76040 | 1.3 | 12.8 | 31.2 | 43 | 11.6 | 0.2 | |
| Quarit | 28576 | 27050 | 0.2 | 4.6 | 21.7 | 48.6 | 24.3 | 0.7 | - | 104578 | 1.3 | 9.2 | 27.2 | 44.7 | 17.5 | 0.2 | |
| Dega Damot | 28615 | 20367 | 0.2 | 7.1 | 32 | 48.3 | 12.4 | - | - | 75947 | 1.9 | 12.8 | 38.2 | 39.9 | 7.3 | - | |
| Dembecha | 22115 | 34554 | 0.2 | 1.7 | 5.4 | 28.1 | 60.3 | 4.3 | - | 97686 | 1.5 | 4.1 | 8.7 | 32.5 | 50.8 | 2.5 | |
| Jabi Tehnan | 33777 | 40872 | 0.2 | 3.3 | 12.6 | 35.3 | 47.3 | 1.3 | - | 141304 | 1.3 | 7.3 | 18.2 | 38 | 34.7 | 0.6 | |
| Bure Wemberma | 36178 | 55278 | 0.2 | 1.9 | 5.8 | 29.1 | 55.8 | 7.2 | - | 164368 | 2 | 4.9 | 9.6 | 34.4 | 44.9 | 4.4 | |
| Wag Hamra Zone | 76021 | 67893 | 0.2 | 7.9 | 26.4 | 47.1 | 18.3 | 0.2 | - | 259761 | 1.7 | 15.8 | 32 | 39.5 | 11.1 | - | |
| Zikuala | 13352 | 12658 | 0.1 | 8 | 24.1 | 42 | 24.8 | 0.9 | - | 36612 | 0.9 | 18.1 | 30.1 | 36.5 | 14.2 | 0.3 | |
| Sekota | 33942 | 32288 | 0.1 | 6.1 | 26.9 | 49.7 | 17.2 | - | - | 120357 | 1.1 | 12.2 | 33.7 | 42.3 | 10.7 | - | |
| Dehana | 28727 | 22947 | 0.3 | 10.3 | 27.1 | 46.2 | 16.1 | - | - | 102792 | 2.7 | 19.1 | 30.6 | 37.2 | 10.4 | - | |
| Awi Zone | 152123 | 189161 | 0.2 | 3.2 | 8.8 | 30.4 | 51.9 | 5.2 | 0.4 | 518520 | 1.7 | 7.4 | 13.6 | 34.6 | 39.9 | 2.7 | |
| Dangela | 34450 | 56049 | 0.1 | 2.2 | 5.6 | 23.5 | 60.5 | 6.8 | 1.3 | 119745 | 1.5 | 5.7 | 9.7 | 29.3 | 50.1 | 3.5 | |
| Banja | 25498 | 19292 | 0.3 | 3.6 | 14.7 | 48.6 | 31.2 | 1.7 | - | 73086 | 2 | 6.9 | 17.6 | 48 | 24.3 | 1.1 | |
| Ankesha | 37293 | 37365 | 0.3 | 5.4 | 12.4 | 42.1 | 38.3 | 1.7 | - | 128868 | 2.3 | 9.3 | 16.1 | 41.3 | 30.2 | 0.9 | |
| Guangua | 31579 | 53400 | 0.1 | 2.5 | 5.2 | 20.3 | 63 | 8.9 | - | 124000 | 1.1 | 7.3 | 9.7 | 23.3 | 52.6 | 6 | |
| Fageta Lekoma | 23304 | 23055 | 0.2 | 3.3 | 13.8 | 36.7 | 45.1 | 1 | - | 72822 | 1.4 | 7.2 | 18.5 | 37.6 | 34.6 | 0.7 | |
| Oromia Zone | 72658 | 45597 | 0.7 | 14.7 | 27.6 | 40.5 | 15.5 | 1 | - | 151641 | 5.7 | 30.1 | 28.3 | 28.1 | 7.5 | 0.3 | |
| Chefegolana Dawerahimedo | 30238 | 20634 | 0.8 | 11.8 | 18.6 | 46.5 | 20.5 | 1.9 | - | 68096 | 6.4 | 29.4 | 20.7 | 32.6 | 10.6 | 0.4 | |
| Bati | 16311 | 9675 | 0.6 | 16.6 | 32.9 | 35 | 14.1 | 0.8 | - | 35296 | 3.6 | 31.6 | 34.5 | 24.5 | 5.3 | 0.4 | |
| Jile Timuga | 11954 | 7315 | 0.6 | 16.1 | 37 | 34.6 | 11.7 | - | - | 21167 | 5.7 | 29.1 | 35.6 | 24.2 | 5.4 | - | |
| Artuma Fursi | 14154 | 7973 | 0.7 | 18.5 | 36 | 37.2 | 7.6 | - | - | 27082 | 6.5 | 30.8 | 33.6 | 24.7 | 4.4 | - | |
| Bahir Dar Special Zone | 1191 | 453 | 1.8 | 12.5 | 14.9 | 37.8 | 31.6 | 1.1 | 0.4 | 2551 | 38.8 | 17.1 | 9.2 | 19.8 | 14.8 | 0.2 | |
| Bahirdar | 1191 | 453 | 1.8 | 12.5 | 14.9 | 37.8 | 31.6 | 1.1 | 0.4 | 2551 | 38.8 | 17.1 | 9.2 | 19.8 | 14.8 | 0.2 | |

TABLE 4.16.1 RURAL HOLDINGS

| Geographic Area | Land Under Temporary Crops | | | | | | | | | | | | | | | | |
|-------------------|----------------------------|------------------|--|--------------|--------------|--------------|--------------|--------------|-----------|-------------------|---|--------------|--------------|--------------|--------------|--------------|--|
| | Number of holders | Area In Hectares | Percent Area By Holding Size In Hectares | | | | | | | Number of parcels | Percent Parcels By Holding Size In Hectares | | | | | | |
| | | | Under 0.10 | 0.10 to 0.50 | 0.51 to 1.00 | 1.01 to 2.00 | 2.01 to 5.00 | 5.01 to 10.0 | Over 10.0 | | Under 0.10 | 0.10 to 0.50 | 0.51 to 1.00 | 1.01 to 2.00 | 2.01 to 5.00 | 5.01 to 10.0 | |
| Amhara Region | 2964072 | 2932071 | 0.2 | 5.9 | 17.4 | 39.8 | 34.1 | 2.2 | 0.4 | 11385283 | 1.5 | 12.8 | 24.2 | 38.4 | 22.2 | 0.9 | |
| North Gonder Zone | 423933 | 500333 | 0.2 | 4.3 | 13.7 | 36.7 | 39.7 | 4.5 | 0.9 | 1562633 | 1.4 | 10.4 | 20.8 | 38.4 | 27.4 | 1.5 | |
| Addi Arkay | 24022 | 17375 | 0.2 | 16.9 | 28 | 36.5 | 18.4 | - | - | 74978 | 1.3 | 31.2 | 33.1 | 26.5 | 7.9 | - | |
| Beyeda | 17471 | 8718 | 0.6 | 20.9 | 29 | 39.8 | 9.7 | - | - | 56297 | 3.2 | 32.1 | 29.5 | 29.9 | 5.4 | - | |
| Janamora | 29205 | 28339 | 0.1 | 6.5 | 21.5 | 40.3 | 31.5 | - | - | 131641 | 0.6 | 12.3 | 29.3 | 38.4 | 19.5 | - | |
| Debark | 21506 | 18991 | 0.1 | 9.5 | 25.9 | 32.9 | 26.3 | 5.3 | - | 88228 | 0.6 | 17.7 | 31.6 | 29.2 | 18.7 | 2.3 | |
| Dabat | 24602 | 27596 | 0.2 | 5 | 16.1 | 39.7 | 36.1 | 3 | - | 108911 | 1.2 | 11.1 | 23.7 | 38.3 | 24.7 | 1.1 | |
| Sanja | 24482 | 20737 | 0.2 | 10 | 27.1 | 32 | 25.7 | 5 | - | 54125 | 2.4 | 23.5 | 35.7 | 27.1 | 10.6 | 0.7 | |
| Lay Armacheho | 25084 | 22281 | 0.2 | 5.4 | 21.1 | 49.6 | 23.7 | - | - | 78011 | 1.8 | 11.2 | 26.3 | 44.8 | 15.9 | - | |
| Wegera | 37383 | 46400 | 0.1 | 3.2 | 12.8 | 43.5 | 35.3 | 5 | - | 156269 | 0.8 | 5.8 | 16.9 | 46 | 27.8 | 2.7 | |
| Gonder Zuria | 38818 | 49783 | 0.3 | 2.2 | 11 | 38 | 47.4 | 1.1 | - | 150950 | 2.3 | 5.1 | 16.3 | 40.9 | 35 | 0.5 | |
| Dembia | 40915 | 52968 | 0.1 | 2.9 | 11.4 | 42.2 | 43.3 | - | - | 145302 | 1 | 6.1 | 16.2 | 44.4 | 32.3 | - | |
| Chilga | 32603 | 42730 | 0.2 | 2 | 8.7 | 38.2 | 43.3 | 5.5 | 2.2 | 122089 | 1.4 | 5.2 | 13.9 | 42.5 | 33.7 | 2.6 | |
| Metema | 9729 | 22390 | 0.1 | 0.8 | 4.6 | 16.1 | 43.3 | 22.1 | 13 | 25385 | 1.7 | 4.8 | 13.9 | 28.3 | 40.6 | 8.5 | |
| Quara | 9388 | 11560 | 0.3 | 4.1 | 14 | 30.5 | 36.2 | 10.2 | 4.9 | 20531 | 3.6 | 14.5 | 22.5 | 34 | 21 | 3.4 | |
| Alefa | 43915 | 59751 | 0.2 | 2.7 | 9.5 | 31.1 | 46.3 | 10.1 | 0.2 | 152393 | 1.6 | 7 | 15.7 | 36.5 | 35.3 | 3.8 | |
| Belesa | 44810 | 70713 | 0.2 | 1.5 | 8.2 | 34.3 | 52.5 | 3.3 | - | 197525 | 1.6 | 4.6 | 13.9 | 38.1 | 40.3 | 1.5 | |
| South Gonder Zone | 372536 | 374466 | 0.2 | 5.6 | 18.5 | 45.2 | 29.5 | 1 | - | 1553114 | 1.1 | 11.1 | 23.9 | 43.1 | 20.4 | 0.5 | |
| Ebinat | 41983 | 39774 | 0.3 | 7.2 | 18.8 | 46.9 | 26.8 | - | - | 156207 | 1.8 | 15.6 | 24 | 42.6 | 16 | - | |
| Kemkem | 30743 | 31415 | 0.2 | 4.3 | 18.8 | 50.5 | 26.3 | - | - | 131095 | 1.4 | 8.3 | 24 | 49.2 | 17.2 | - | |
| Fogera | 40233 | 51569 | 0.2 | 2.8 | 9.3 | 36.1 | 49 | 2.7 | - | 201998 | 0.9 | 5.7 | 13.3 | 40.5 | 38.2 | 1.4 | |
| Farta | 47754 | 39038 | 0.2 | 7.5 | 25.4 | 48.1 | 17.1 | 1.7 | - | 177093 | 1 | 13.7 | 30.1 | 42.6 | 11.8 | 0.8 | |
| Lay Gayint | 37847 | 22074 | 0.3 | 19.6 | 39.3 | 36.2 | 4.6 | - | - | 107032 | 2 | 32.8 | 38.9 | 24.4 | 2 | - | |
| Tach Gayint | 20362 | 17966 | 0.2 | 8.5 | 30.2 | 41.4 | 19.8 | - | - | 79701 | 1.1 | 15.6 | 35.5 | 35.2 | 12.7 | - | |
| Simada | 45954 | 46684 | 0.2 | 6.3 | 18.3 | 50 | 25.2 | - | - | 200264 | 1 | 12.2 | 24.2 | 44.6 | 18 | - | |
| Estie | 63636 | 77097 | 0.1 | 2.7 | 14.7 | 47.2 | 34.7 | 0.7 | - | 295037 | 0.4 | 4.9 | 19.7 | 48.7 | 26.1 | 0.4 | |
| Dera | 44025 | 48848 | 0.3 | 3.3 | 15.1 | 45.4 | 33.9 | 2.1 | - | 204687 | 1.4 | 7 | 22 | 46.2 | 22.6 | 0.9 | |

TABLE 4.16.1(CONTINUED)

| Geographic Area | Land Under Temporary Crops | | | | | | | | | | | | | | | | |
|------------------|----------------------------|------------------|--|--------------|--------------|--------------|--------------|--------------|-----------|-------------------|---|--------------|--------------|--------------|--------------|--------------|--|
| | Number of holders | Area In Hectares | Percent Area By Holding Size In Hectares | | | | | | | Number of parcels | Percent Parcels By Holding Size In Hectares | | | | | | |
| | | | Under 0.10 | 0.10 to 0.50 | 0.51 to 1.00 | 1.01 to 2.00 | 2.01 to 5.00 | 5.01 to 10.0 | Over 10.0 | | Under 0.10 | 0.10 to 0.50 | 0.51 to 1.00 | 1.01 to 2.00 | 2.01 to 5.00 | 5.01 to 10.0 | |
| North Wollo Zone | 303867 | 206427 | 0.3 | 13.1 | 27.5 | 40.4 | 17.6 | 1.2 | - | 1035677 | 2 | 23.8 | 31.2 | 32.4 | 10 | 0.5 | |
| Bugna | 46257 | 35503 | 0.3 | 12.4 | 24.9 | 44.1 | 16.4 | 1.9 | - | 161718 | 2.1 | 25.6 | 29.7 | 33 | 9 | 0.6 | |
| Kobo | 41582 | 31989 | 0.5 | 11.9 | 27.2 | 37.5 | 21.2 | 1.7 | - | 155621 | 2.3 | 22.4 | 33.5 | 30.9 | 10.3 | 0.6 | |
| Gidan | 33986 | 17021 | 0.5 | 22.6 | 37.3 | 33.2 | 6.4 | - | - | 108611 | 2.6 | 32.7 | 36.4 | 24.9 | 3.4 | - | |
| Meket | 47609 | 40507 | 0.2 | 7.3 | 21.8 | 40.8 | 27.3 | 2.7 | - | 170113 | 1.5 | 14.1 | 25.4 | 39.3 | 18 | 1.7 | |
| Wadla | 26681 | 19177 | 0.1 | 5.3 | 30.7 | 45 | 18.5 | 0.4 | - | 98714 | 0.3 | 10.7 | 36.4 | 39.6 | 12.7 | 0.3 | |
| Dawuntna Delanta | 34956 | 25226 | 0.2 | 8.5 | 25.4 | 44 | 21.9 | - | - | 132888 | 0.6 | 16.7 | 31.1 | 37.7 | 14 | - | |
| Guba Lafto | 34949 | 16050 | 0.6 | 28.8 | 35.4 | 29.1 | 6.1 | - | - | 98696 | 2.6 | 44.1 | 33 | 18 | 2.3 | - | |
| Habru | 37847 | 20956 | 0.6 | 19.7 | 28.8 | 43.4 | 7.5 | - | - | 109317 | 4.6 | 31.9 | 27.9 | 30.9 | 4.7 | - | |
| South Wollo Zone | 488624 | 343038 | 0.2 | 10.8 | 28.4 | 41.2 | 18.8 | 0.7 | - | 2100710 | 1.2 | 19.6 | 33.8 | 34.4 | 10.7 | 0.3 | |
| Mekdela | 30612 | 20454 | 0.2 | 13.9 | 33.3 | 45 | 7.7 | - | - | 135743 | 0.7 | 22.8 | 35.8 | 35.7 | 5 | - | |
| Tenta | 35144 | 22619 | 0.2 | 10.2 | 29.6 | 46.8 | 13.3 | - | - | 171885 | 0.9 | 15.1 | 33.3 | 40.4 | 10.3 | - | |
| Kuta Ber | 21485 | 9941 | 0.1 | 22 | 45.4 | 27.1 | 5.4 | - | - | 131318 | 0.4 | 33.4 | 44.7 | 18.7 | 2.9 | - | |
| Ambasel | 25839 | 14263 | 0.4 | 16.5 | 36.6 | 37.5 | 9 | - | - | 99986 | 2.3 | 26.3 | 37.3 | 28.4 | 5.7 | - | |
| Tehuladere | 23536 | 11702 | 0.6 | 22.7 | 36.6 | 22 | 18.1 | - | - | 72351 | 3 | 37.7 | 37.1 | 16 | 6.3 | - | |
| Wera Babu | 20816 | 8461 | 0.8 | 28.1 | 33.7 | 24.7 | 12.8 | - | - | 49819 | 4.7 | 52.1 | 28.8 | 11.1 | 3.4 | - | |
| Kalu | 38835 | 18488 | 0.7 | 25.4 | 30.4 | 35.9 | 7.7 | - | - | 130413 | 3 | 40.2 | 30.8 | 23.3 | 2.6 | - | |
| Dessie Zuria | 64707 | 40436 | 0.2 | 10.5 | 33.3 | 41.6 | 13.6 | 0.8 | - | 370871 | 0.7 | 16.5 | 38 | 35.6 | 8.7 | 0.5 | |
| Legambo | 34797 | 20636 | 0.1 | 8.3 | 33.5 | 44.1 | 14 | - | - | 136493 | 0.6 | 13.5 | 37.6 | 38.3 | 9.9 | - | |
| Sayint | 44678 | 31693 | 0.3 | 12 | 36 | 35 | 15.5 | 1.1 | - | 158464 | 1.5 | 19.3 | 37.6 | 30.2 | 10.9 | 0.5 | |
| Debresina | 36755 | 25924 | 0.2 | 12.4 | 33.4 | 45.2 | 8.3 | 0.5 | - | 140239 | 0.8 | 19.8 | 37.4 | 36.4 | 5.4 | 0.2 | |
| Kelala | 30043 | 35463 | 0.1 | 3.5 | 15.5 | 39.5 | 39.9 | 1.6 | - | 112234 | 0.9 | 8 | 22.6 | 41.1 | 26.1 | 1.4 | |
| Jama | 25125 | 31211 | 0.1 | 2.7 | 11.8 | 37.8 | 44.7 | 2.9 | - | 120138 | 1.1 | 6.4 | 15.8 | 39.1 | 36.1 | 1.6 | |
| Wera Ilu | 29581 | 25735 | 0.1 | 4.4 | 23.2 | 53.6 | 18.8 | - | - | 146444 | 0.6 | 8 | 29.3 | 47.7 | 14.4 | - | |
| Wegdi | 26671 | 26014 | 0.2 | 5.4 | 22.3 | 53.3 | 18.8 | - | - | 124312 | 1.2 | 9.7 | 28.1 | 47.3 | 13.6 | - | |

TABLE 4.16.1(CONTINUED)

| Geographic Area | Land Under Temporary Crops | | | | | | | | | | | | | | | |
|--------------------|----------------------------|------------------|--|--------------|--------------|--------------|--------------|--------------|-----------|-------------------|---|--------------|--------------|--------------|--------------|--------------|
| | Number of holders | Area In Hectares | Percent Area By Holding Size In Hectares | | | | | | | Number of parcels | Percent Parcels By Holding Size In Hectares | | | | | |
| | | | Under 0.10 | 0.10 to 0.50 | 0.51 to 1.00 | 1.01 to 2.00 | 2.01 to 5.00 | 5.01 to 10.0 | Over 10.0 | | Under 0.10 | 0.10 to 0.50 | 0.51 to 1.00 | 1.01 to 2.00 | 2.01 to 5.00 | 5.01 to 10.0 |
| North Shewa Zone | 336088 | 354731 | 0.1 | 4.7 | 15.7 | 37 | 39.1 | 3.2 | 0.3 | 1204741 | 1.3 | 9.8 | 21.2 | 37.3 | 28.8 | 1.6 |
| MidanaWeremo | 16573 | 19015 | 0.2 | 4.6 | 16.4 | 40 | 36.6 | 2.4 | - | 56461 | 2.1 | 10.9 | 25.1 | 39.5 | 21.7 | 0.7 |
| Merhabete | 22495 | 27532 | 0.1 | 3.8 | 14.9 | 46.3 | 34.5 | 0.5 | - | 88990 | 0.8 | 7.2 | 20.1 | 47.3 | 24.5 | 0.2 |
| Insarona Wayu | 24454 | 36945 | 0.1 | 2.5 | 7.6 | 25.8 | 56.5 | 6.8 | 0.7 | 116340 | 0.7 | 6.5 | 11.6 | 29.2 | 46.8 | 4.4 |
| Moretna Jiru | 17247 | 22775 | - | 2.7 | 13.3 | 46.3 | 37.7 | - | - | 76147 | 0.4 | 4.9 | 18.7 | 47 | 29 | - |
| Gera Keya | 26976 | 21715 | 0.1 | 5.9 | 16.4 | 33.6 | 43.3 | 0.7 | - | 92233 | 1.1 | 12.8 | 21 | 33.8 | 30.7 | 0.6 |
| Gishie | 11611 | 13237 | 0.1 | 2.9 | 14.8 | 34.9 | 45.8 | 1.5 | - | 46697 | 0.7 | 6.2 | 18.2 | 35.9 | 38.3 | 0.7 |
| Antsokiya Gemza | 12846 | 5881 | 1.3 | 24.1 | 36.2 | 34.3 | 4.2 | - | - | 31383 | 6.9 | 34.1 | 33.2 | 24.3 | 1.6 | - |
| Efratana Gidim | 18397 | 10869 | 0.6 | 15.6 | 39.8 | 38.1 | 5.9 | - | - | 56295 | 3.5 | 24.6 | 41.2 | 27.1 | 3.6 | - |
| Lalo Midir | 23753 | 23357 | 0.1 | 3.6 | 15.6 | 44 | 35.5 | 1.2 | - | 93473 | 0.9 | 7.1 | 20.6 | 43 | 27.9 | 0.5 |
| Mojana Wadera | 14913 | 15159 | 0.1 | 4.8 | 19 | 39.6 | 36.1 | 0.5 | - | 62973 | 0.6 | 8.4 | 24.7 | 39 | 27 | 0.2 |
| Tarma Ber | 16879 | 13842 | 0.3 | 5.4 | 20.8 | 49.3 | 23.4 | 0.9 | - | 47305 | 2.2 | 11 | 26.7 | 45.7 | 14.4 | 0.1 |
| Kewet | 20468 | 20118 | 0.2 | 5.4 | 19.5 | 44.5 | 27.7 | 0.8 | 2 | 54272 | 2.9 | 12 | 26.5 | 41.8 | 16.2 | 0.3 |
| Asagirt | 9484 | 8479 | 0.1 | 4.1 | 18.3 | 31.4 | 41.3 | 4.8 | - | 27151 | 0.9 | 8.7 | 22.7 | 31.9 | 33 | 2.7 |
| AngolalanaTera | 14854 | 17731 | 0.1 | 2.5 | 7.2 | 22.9 | 50.6 | 15.2 | 1.5 | 63164 | 0.6 | 5.4 | 11.1 | 27.3 | 44.1 | 10.5 |
| Ankober | 15737 | 9801 | 0.3 | 14.9 | 32.7 | 39.6 | 12.6 | - | - | 28996 | 2.8 | 27.6 | 34.1 | 29.9 | 5.6 | - |
| Hagere Mariam | 10652 | 14955 | 0.1 | 1.8 | 9.2 | 32.4 | 51.6 | 4.9 | - | 46550 | 0.5 | 3.8 | 12.6 | 35.2 | 45 | 2.9 |
| Berehet | 5392 | 5471 | 0.1 | 7.4 | 23.1 | 37.8 | 27.7 | 4 | - | 12579 | 0.6 | 18.2 | 32.6 | 34 | 13.6 | 1 |
| Minjarna Shenkora | 22840 | 36160 | 0.1 | 2.1 | 9.1 | 26.9 | 54.6 | 7.2 | - | 80420 | 0.9 | 5.1 | 15.5 | 34.1 | 41.7 | 2.7 |
| Basona Werana | 30517 | 31689 | 0.1 | 3.9 | 16.5 | 42.3 | 35.3 | 2 | - | 123313 | 0.7 | 7.2 | 21.4 | 42.2 | 27.6 | 1 |
| East Gojam Zone | 374714 | 435522 | 0.2 | 3.8 | 14.6 | 41.3 | 37.8 | 1.2 | 1.1 | 1554589 | 1.2 | 8 | 20.4 | 41.8 | 28 | 0.6 |
| Bibugn | 20384 | 18995 | 0.1 | 3.9 | 15.9 | 44.8 | 34.8 | 0.5 | - | 68293 | 0.7 | 7.5 | 21.6 | 44.4 | 25.5 | 0.4 |
| Hulet Ej Enesie | 43105 | 41104 | 0.3 | 4.2 | 23.9 | 51.7 | 17.8 | 2 | - | 159142 | 1.6 | 8.1 | 31.5 | 46.4 | 11.4 | 0.9 |
| Goncha Siso Enesie | 26561 | 27281 | 0.2 | 5.2 | 18.7 | 42.7 | 33.2 | - | - | 105518 | 1.2 | 10.5 | 24.7 | 41.7 | 21.9 | - |
| Enebsie Sar Midir | 26141 | 22431 | 0.3 | 10 | 27.5 | 45.8 | 16.4 | - | - | 109214 | 1.1 | 16.7 | 33.2 | 38.7 | 10.4 | - |
| Enarj Enawuga | 31201 | 35075 | 0.2 | 3.8 | 15.8 | 49.1 | 31 | - | - | 135628 | 1.1 | 7 | 20.2 | 49.2 | 22.5 | - |
| Enemay | 26348 | 35931 | 0.3 | 1.5 | 9.2 | 43.1 | 44.8 | 1.1 | - | 127079 | 1.6 | 2.9 | 12.9 | 45.2 | 36.8 | 0.6 |
| Debay Telatgin | 23013 | 26935 | 0.2 | 4.1 | 11.9 | 39.9 | 43.9 | - | - | 101713 | 1.1 | 9.4 | 17.1 | 39.5 | 32.9 | - |
| Machakel | 38028 | 58444 | 0.1 | 1.6 | 7.4 | 25.3 | 61.9 | 3.7 | - | 172417 | 0.6 | 4.2 | 12 | 29.5 | 51.9 | 1.7 |
| Gozamin | 42628 | 48297 | 0.2 | 4.3 | 16.4 | 39.2 | 38.3 | 1.5 | - | 175208 | 1 | 8.6 | 22.3 | 39.1 | 28 | 1.1 |
| Baso Liben | 25937 | 27621 | 0.1 | 6.1 | 16.7 | 44.5 | 32.6 | - | - | 94750 | 0.9 | 11.8 | 22 | 43.1 | 22.2 | - |
| Awabel | 31881 | 41551 | 0.2 | 2.9 | 11.7 | 42.8 | 40.6 | 1.9 | - | 119760 | 1.3 | 6.3 | 14.8 | 43 | 33.3 | 1.2 |
| Dejen | 20225 | 25419 | 0.2 | 3.3 | 10.1 | 46.2 | 40.2 | - | - | 97684 | 1.2 | 6.8 | 13.2 | 47.5 | 31.4 | - |
| Shebel Berenta | 19263 | 26437 | 0.4 | 2.8 | 11.3 | 34 | 32.1 | 0.9 | 18.5 | 88183 | 2.9 | 7.4 | 20 | 41.3 | 28 | - |

TABLE 4.16.1(CONTINUED)

| Geographic Area | Land Under Temporary Crops | | | | | | | | | | | | | | | |
|-----------------|----------------------------|------------------|--|--------------|--------------|--------------|--------------|--------------|-----------|-------------------|--|--------------|--------------|--------------|--------------|--|
| | Number of holders | Area In Hectares | Percent Area By Holding Size In Hectares | | | | | | | Number of parcels | Percent Parcels By Holding Size In Hectare | | | | | |
| | | | Under 0.10 | 0.10 to 0.50 | 0.51 to 1.00 | 1.01 to 2.00 | 2.01 to 5.00 | 5.01 to 10.0 | Over 10.0 | | Under 0.10 | 0.10 to 0.50 | 0.51 to 1.00 | 1.01 to 2.00 | 2.01 to 5.00 | |
| West Gojam Zone | 366214 | 416837 | 0.3 | 3.4 | 12.5 | 41 | 40.8 | 1.9 | - | 1449927 | 1.7 | 7.2 | 17.8 | 42.8 | 29.6 | |
| Achefer | 47877 | 61718 | 0.3 | 2.3 | 9.8 | 39.2 | 46.7 | 1.7 | - | 191169 | 2.2 | 5.9 | 14.1 | 41.8 | 35.3 | |
| Bahir Dar Zuria | 43114 | 47733 | 0.3 | 3 | 11 | 50.3 | 35.4 | - | - | 175693 | 2.2 | 5.8 | 15.1 | 51 | 25.9 | |
| Yilmana Densa | 53760 | 54943 | 0.2 | 4.3 | 16.5 | 52.5 | 26.1 | 0.4 | - | 239213 | 1.1 | 7.5 | 22.2 | 51.3 | 17.8 | |
| Merawi | 47731 | 56160 | 0.3 | 3.7 | 8 | 39.4 | 47.7 | 0.8 | - | 187199 | 2.4 | 7.6 | 11.6 | 41.2 | 36.6 | |
| Sekela | 25950 | 19090 | 0.3 | 8.2 | 25.9 | 46.9 | 18.1 | 0.6 | - | 75989 | 1.3 | 12.7 | 31.2 | 43 | 11.6 | |
| Quarit | 28530 | 27019 | 0.2 | 4.6 | 21.7 | 48.6 | 24.4 | 0.7 | - | 104462 | 1.3 | 9.2 | 27.2 | 44.7 | 17.5 | |
| Dega Damot | 28587 | 20361 | 0.2 | 7.1 | 32 | 48.3 | 12.4 | - | - | 75899 | 1.8 | 12.8 | 38.2 | 39.9 | 7.3 | |
| Dembecha | 21806 | 34382 | 0.2 | 1.6 | 5.3 | 28.1 | 60.6 | 4.3 | - | 97092 | 1.4 | 4 | 8.6 | 32.5 | 51 | |
| Jabi Tehnan | 33089 | 40498 | 0.2 | 3.1 | 12.5 | 35.4 | 47.6 | 1.2 | - | 140046 | 1.2 | 7 | 18.2 | 38.2 | 34.9 | |
| Bure Wemberma | 35771 | 54932 | 0.2 | 1.8 | 5.7 | 29.1 | 55.9 | 7.3 | - | 163166 | 1.9 | 4.8 | 9.4 | 34.4 | 45.1 | |
| Wag Hamra Zone | 75577 | 67456 | 0.2 | 7.9 | 26.4 | 47.1 | 18.2 | 0.2 | - | 258307 | 1.7 | 15.8 | 32 | 39.5 | 11.1 | |
| Zikuala | 13281 | 12544 | 0.1 | 8.1 | 24.3 | 42 | 24.7 | 0.9 | - | 36352 | 0.9 | 18.2 | 30.2 | 36.4 | 14 | |
| Sekota | 33686 | 32069 | 0.1 | 6.1 | 26.9 | 49.7 | 17.2 | - | - | 119602 | 1.1 | 12.2 | 33.7 | 42.3 | 10.7 | |

| | | | | | | | | | | | | | | | |
|--------------------------|--------|--------|-----|------|------|------|------|-----|-----|--------|-----|------|------|------|------|
| Dehana | 28610 | 22843 | 0.3 | 10.3 | 27 | 46.2 | 16.1 | - | - | 102354 | 2.7 | 19.1 | 30.6 | 37.2 | 10.4 |
| Awi Zone | 150741 | 188129 | 0.2 | 3.1 | 8.7 | 30.4 | 52 | 5.2 | 0.4 | 515421 | 1.6 | 7.3 | 13.6 | 34.7 | 40.1 |
| Dangela | 33994 | 55731 | 0.1 | 2.2 | 5.6 | 23.5 | 60.6 | 6.8 | 1.3 | 118834 | 1.3 | 5.6 | 9.7 | 29.3 | 50.3 |
| Banja | 25361 | 19234 | 0.3 | 3.5 | 14.6 | 48.6 | 31.3 | 1.7 | - | 72755 | 2 | 6.8 | 17.6 | 48.1 | 24.4 |
| Ankesha | 37042 | 37110 | 0.3 | 5.3 | 12.3 | 42.3 | 38.2 | 1.6 | - | 128192 | 2.3 | 9.2 | 16 | 41.4 | 30.2 |
| Guangua | 31124 | 53055 | 0.1 | 2.4 | 5.2 | 20.2 | 63.2 | 9 | - | 123043 | 1 | 7.2 | 9.7 | 23.2 | 52.8 |
| Fageta Lekoma | 23219 | 22999 | 0.2 | 3.3 | 13.8 | 36.7 | 45.1 | 1 | - | 72597 | 1.4 | 7.2 | 18.5 | 37.6 | 34.7 |
| Oromia Zone | 71777 | 45131 | 0.7 | 14.6 | 27.5 | 40.6 | 15.6 | 1 | - | 150162 | 5.6 | 30.1 | 28.2 | 28.2 | 7.6 |
| Chefegolana Dawerahimedo | 30000 | 20518 | 0.8 | 11.7 | 18.5 | 46.6 | 20.6 | 1.8 | - | 67702 | 6.3 | 29.3 | 20.6 | 32.7 | 10.7 |
| Bati | 16196 | 9626 | 0.5 | 16.6 | 32.9 | 35.1 | 14.2 | 0.7 | - | 35134 | 3.6 | 31.5 | 34.6 | 24.6 | 5.3 |
| Jile Timuga | 11778 | 7236 | 0.6 | 15.9 | 36.9 | 34.8 | 11.9 | - | - | 20915 | 5.7 | 28.8 | 35.7 | 24.4 | 5.5 |
| Artuma Fursi | 13803 | 7750 | 0.7 | 18.6 | 35.9 | 37.1 | 7.7 | - | - | 26412 | 6.6 | 31.1 | 33.5 | 24.4 | 4.4 |

TABLE 4.16.2 URBAN HOLDINGS

| Geographic Area | Land Under Temporary Crops | | | | | | | | | | | | | | | | |
|-------------------|----------------------------|------------------|--|--------------|--------------|--------------|--------------|--------------|-----------|-------------------|---|--------------|--------------|--------------|--------------|--------------|--|
| | Number of holders | Area In Hectares | Percent Area By Holding Size In Hectares | | | | | | | Number of parcels | Percent Parcels By Holding Size In Hectares | | | | | | |
| | | | Under 0.10 | 0.10 to 0.50 | 0.51 to 1.00 | 1.01 to 2.00 | 2.01 to 5.00 | 5.01 to 10.0 | Over 10.0 | | Under 0.10 | 0.10 to 0.50 | 0.51 to 1.00 | 1.01 to 2.00 | 2.01 to 5.00 | 5.01 to 10.0 | |
| Amhara Region | 29984 | 22835 | 0.7 | 13.2 | 23 | 27.4 | 23.9 | 10.9 | 1.1 | 75592 | 10.5 | 25.7 | 26.6 | 23.5 | 12 | 1.6 | |
| North Gondar Zone | 5016 | 7141 | 0.2 | 3.8 | 11.4 | 19 | 34.8 | 29.1 | 1.8 | 13293 | 15.5 | 10.2 | 19.3 | 26.4 | 21.7 | 6.7 | |
| Addi Arkay | 328 | 275 | 0.1 | 13.9 | 30.3 | 36.9 | 17.4 | 1.4 | - | 653 | 1.3 | 20.7 | 35.6 | 33.6 | 7 | 1.8 | |
| Beyeda | 62 | 43 | - | 18.6 | 35.8 | 30.5 | 15.1 | - | - | 190 | - | 29 | 35.4 | 25 | 10.6 | - | |
| Janamora | 71 | 90 | 0.4 | 1.2 | 5.4 | 19.2 | 65.9 | 7.8 | - | 221 | 42 | 2.4 | 3.8 | 11.7 | 36.4 | 3.8 | |
| Debark | 136 | 61 | 1.3 | 24.8 | 34.2 | 24.6 | 15.2 | - | - | 348 | 22 | 29.7 | 26.8 | 17 | 4.5 | - | |
| Dabat | 243 | 210 | 0.5 | 11.4 | 30.8 | 34.5 | 16.3 | 6.5 | - | 866 | 3.1 | 13.9 | 31.9 | 35.9 | 10.5 | 4.7 | |
| Sanja | 880 | 1963 | 0.1 | 1 | 6.3 | 0.3 | 24.2 | 68 | - | 1606 | 38.1 | 6.1 | 12.6 | 0.9 | 18.2 | 24.3 | |
| Lay Armacheho | 49 | 32 | 0.7 | 18.5 | 39.5 | 15.7 | 25.5 | - | - | 85 | 6 | 36.5 | 33.3 | 11.5 | 12.7 | - | |
| Wegera | 337 | 300 | 0.2 | 11 | 28.1 | 43.6 | 17.1 | - | - | 1250 | 0.7 | 15.3 | 33.1 | 40 | 10.9 | - | |
| Gondar Zuria | 197 | 148 | 0.3 | 10.2 | 28.2 | 49.1 | 12.2 | - | - | 497 | 10.5 | 13.6 | 27.3 | 44.3 | 4.3 | - | |
| Dembia | 291 | 299 | 0.3 | 7 | 20.6 | 35.5 | 33.9 | - | 2.8 | 890 | 2.8 | 11.9 | 22.8 | 33.9 | 27.5 | - | |
| Chilga | 77 | 102 | 0.2 | 9.2 | 16.4 | 20.9 | 25.6 | 27.8 | - | 206 | 1.9 | 17.1 | 33.2 | 28.4 | 13 | 6.4 | |
| Metema | 978 | 2115 | 0.2 | 1.2 | 4 | 15.1 | 48.4 | 25.6 | 5.7 | 2140 | 15 | 4.3 | 8.7 | 21.2 | 37.1 | 12.2 | |
| Quara | 2 | - | 100 | - | - | - | - | - | - | 4 | 100 | - | - | - | - | - | |
| Alefa | 442 | 511 | 0.1 | 4.1 | 19.4 | 49.5 | 26.9 | - | - | 1623 | 1.3 | 6.2 | 23.8 | 46.8 | 21.9 | - | |
| Belesa | 414 | 843 | - | 1.3 | 9.5 | 21.3 | 50.6 | 17.3 | - | 1297 | 2.1 | 2.7 | 13.8 | 26.7 | 42.3 | 12.4 | |
| Gondar | 510 | 150 | 2.6 | 15.5 | 12.4 | 28.5 | 41.1 | - | - | 1418 | 54.6 | 12.8 | 5.7 | 12.6 | 14.4 | - | |
| South Gondar Zone | 2268 | 1605 | 0.9 | 12.7 | 26.8 | 33.8 | 21.3 | 1.7 | 2.8 | 7127 | 6.7 | 20.8 | 29.6 | 29.4 | 13.1 | 0.2 | |
| Ebinat | 35 | 16 | 6.7 | 9.8 | 19.1 | 40.8 | 23.8 | - | - | 65 | 24.2 | 20.6 | 17 | 32 | 6.2 | - | |
| Kemkem | 223 | 111 | 2.6 | 17.3 | 23.9 | 35 | 21.2 | - | - | 565 | 16.5 | 29.6 | 18.3 | 24.3 | 11.2 | - | |
| Fogera | 287 | 303 | 0.6 | 5.1 | 12.6 | 46 | 35.7 | - | - | 1195 | 3.7 | 9.6 | 15.2 | 47 | 24.4 | - | |
| Farta | 158 | 154 | 0.1 | 13.6 | 31.8 | 2.4 | 14.7 | 7.9 | 29.6 | 378 | 0.5 | 29.6 | 55.8 | 3.4 | 6.2 | 1.9 | |
| Lay Gayint | 498 | 272 | 0.4 | 27 | 46.4 | 17.8 | 8.4 | - | - | 1623 | 1.7 | 32.9 | 45 | 15.2 | 5.2 | - | |
| Tach Gayint | 85 | 45 | 2.2 | 19.2 | 33.8 | - | 11.4 | 33.4 | - | 262 | 10.7 | 54.3 | 28.4 | - | 3.3 | 3.3 | |
| Simada | 148 | 148 | 0.1 | 8.7 | 25 | 39.3 | 26.9 | - | - | 671 | 0.7 | 10.9 | 26.3 | 39.8 | 22.3 | - | |
| Estie | 299 | 230 | 1.1 | 10.5 | 26.6 | 45.1 | 16.7 | - | - | 843 | 4.3 | 17.6 | 29.7 | 37.3 | 11.1 | - | |
| Dera | 405 | 301 | 0.7 | 7.4 | 22.3 | 47.2 | 22.4 | - | - | 1287 | 5.5 | 11 | 26.4 | 40.9 | 16.3 | - | |
| Debre Tabor | 129 | 25 | 6.3 | 18.5 | 29.3 | 6 | 39.9 | - | - | 239 | 65.7 | 15.8 | 14.6 | 2.1 | 1.9 | - | |

TABLE 4.16.2(CONTINUED)

| Geographic Area | Land Under Temporary Crops | | | | | | | | | | | | | | | | |
|------------------|----------------------------|------------------|--|--------------|--------------|--------------|--------------|--------------|-----------|-------------------|---|--------------|--------------|--------------|--------------|--------------|--|
| | Number of holders | Area In Hectares | Percent Area By Holding Size In Hectares | | | | | | | Number of parcels | Percent Parcels By Holding Size In Hectares | | | | | | |
| | | | Under 0.10 | 0.10 to 0.50 | 0.51 to 1.00 | 1.01 to 2.00 | 2.01 to 5.00 | 5.01 to 10.0 | Over 10.0 | | Under 0.10 | 0.10 to 0.50 | 0.51 to 1.00 | 1.01 to 2.00 | 2.01 to 5.00 | 5.01 to 10.0 | |
| North Wollo Zone | 3784 | 2541 | 0.5 | 18.7 | 33.3 | 32.7 | 9.8 | 3.6 | 1.5 | 10397 | 3.5 | 31.7 | 34.3 | 24.8 | 4.8 | 0.6 | |
| Bugna | 203 | 138 | 0.1 | 18.8 | 34.7 | 29.8 | 16.7 | - | - | 533 | 0.2 | 27 | 40.3 | 22.7 | 9.9 | - | |
| Kobo | 1755 | 1507 | 0.2 | 10 | 32.9 | 44 | 10.7 | 2.1 | - | 5033 | 1.3 | 15.3 | 35.7 | 39.9 | 7.2 | 0.7 | |
| Gidan | 577 | 236 | 0.9 | 48 | 30.2 | 12.5 | 8.5 | - | - | 1793 | 2.4 | 58.9 | 28.3 | 9.2 | 1.2 | - | |
| Meket | 128 | 136 | - | 15.5 | 16.3 | 6.2 | 16.9 | 16.6 | 28.6 | 356 | - | 37.3 | 27.4 | 11.2 | 11.5 | 2.4 | |
| Wadla | 311 | 184 | 0.5 | 21.6 | 48.9 | 22.9 | 6.1 | - | - | 880 | 1.7 | 35.8 | 47.7 | 13.6 | 1.2 | - | |
| Dawuntna Delanta | 267 | 78 | 5.7 | 39 | 45.8 | 9.5 | - | - | - | 687 | 26.2 | 41 | 28.5 | 4.4 | - | - | |
| Habru | 462 | 238 | 0.6 | 32.4 | 33.1 | 16.2 | 2.5 | 15.3 | - | 973 | 3.6 | 52.1 | 33 | 9.3 | 0.6 | 1.4 | |
| Woldiya | 82 | 24 | 0.8 | 64.4 | 21.7 | - | 13.1 | - | - | 144 | 16.3 | 67 | 13.7 | - | 3 | - | |
| South Wollo Zone | 5387 | 2288 | 1.6 | 38.1 | 35.4 | 17.7 | 6.3 | 1 | - | 13780 | 8.8 | 51.1 | 28.2 | 10.1 | 1.8 | 0.1 | |
| Mekdela | 560 | 141 | 2.6 | 75.7 | 10.2 | 11.5 | - | - | - | 1711 | 19.5 | 71.6 | 4.3 | 4.6 | - | - | |
| Tenta | 610 | 193 | 1.1 | 62 | 34.3 | 2.6 | - | - | - | 1755 | 2.3 | 70.7 | 26.3 | 0.8 | - | - | |
| Kuta Ber | 246 | 128 | 0.2 | 40.2 | 48.6 | 4 | 7.1 | - | - | 717 | 0.8 | 53.4 | 42.3 | 1.9 | 1.6 | - | |
| Ambasel | 165 | 50 | 2.5 | 53.3 | 24.5 | 19.7 | - | - | - | 349 | 8 | 62.1 | 17.2 | 12.8 | - | - | |
| Tehuladere | 622 | 204 | 3.5 | 43.7 | 42.9 | 9.9 | - | - | - | 1401 | 11.9 | 53.5 | 29.6 | 5 | - | - | |
| Wera Babu | 341 | 96 | 3.7 | 75.7 | 19.8 | 0.8 | - | - | - | 643 | 7.9 | 80 | 11.3 | 0.9 | - | - | |
| Kalu | 682 | 341 | 0.6 | 33.1 | 38.6 | 22.2 | 2.7 | 2.8 | - | 1255 | 5.3 | 42.9 | 35.6 | 15.3 | 0.7 | 0.3 | |
| Dessie Zuria | 271 | 113 | 2 | 34.1 | 43.9 | 20.1 | - | - | - | 805 | 6.9 | 46.3 | 37.5 | 9.3 | - | - | |
| Legambo | 511 | 257 | 0.4 | 35.8 | 50.1 | 13.7 | - | - | - | 1434 | 1.9 | 43.6 | 45.1 | 9.4 | - | - | |
| Sayint | 57 | 23 | 5.9 | 29.6 | 23.9 | - | 40.6 | - | - | 91 | 30.6 | 44.6 | 20.7 | - | 4.2 | - | |
| Debresina | 151 | 50 | 3.8 | 49.9 | 29.9 | 16.4 | - | - | - | 336 | 11 | 54.7 | 19.7 | 14.6 | - | - | |
| Kelala | 174 | 174 | 0.1 | 8.4 | 24.2 | 46.3 | 21.1 | - | - | 583 | 0.4 | 15.7 | 25.7 | 43.7 | 14.5 | - | |
| Jama | 177 | 166 | 0.1 | 7.6 | 31.8 | 22.8 | 30.1 | 7.7 | - | 568 | 0.7 | 15.9 | 42.8 | 22.1 | 17.3 | 1.1 | |
| Wera Ilu | 335 | 214 | 0.3 | 28.1 | 36.1 | 28.2 | 7.3 | - | - | 1036 | 1.1 | 35.1 | 36.9 | 23 | 3.9 | - | |
| Wegdi | 114 | 83 | 0.4 | 16.3 | 41 | 33 | 9.3 | - | - | 348 | 3.1 | 22.8 | 46.4 | 26.8 | 1 | - | |
| Kombolcha | 170 | 22 | 10.1 | 64.5 | 24.5 | 1.1 | - | - | - | 413 | 43 | 46 | 10.5 | 0.5 | - | - | |
| Dessie | 202 | 34 | 15.6 | 47.9 | 19.3 | - | 17.3 | - | - | 335 | 48.7 | 39.6 | 11.2 | - | 0.5 | - | |

TABLE 4.16.2(CONTINUED)

| Geographic Area | Land Under Temporary Crops | | | | | | | | | | | | | | | | |
|--------------------|----------------------------|------------------|--|--------------|--------------|--------------|--------------|--------------|-----------|-------------------|---|--------------|--------------|--------------|--------------|--------------|--|
| | Number of holders | Area In Hectares | Percent Area By Holding Size In Hectares | | | | | | | Number of parcels | Percent Parcels By Holding Size In Hectares | | | | | | |
| | | | Under 0.10 | 0.10 to 0.50 | 0.51 to 1.00 | 1.01 to 2.00 | 2.01 to 5.00 | 5.01 to 10.0 | Over 10.0 | | Under 0.10 | 0.10 to 0.50 | 0.51 to 1.00 | 1.01 to 2.00 | 2.01 to 5.00 | 5.01 to 10.0 | |
| North Shewa Zone | 5231 | 4169 | 0.3 | 12.2 | 28.3 | 34.3 | 21.4 | 3.6 | - | 12142 | 5.8 | 20 | 30.8 | 28.3 | 14 | 1.1 | |
| MidanaWeremo | 349 | 477 | 0.1 | 5.2 | 12.1 | 27.9 | 38.6 | 16.1 | - | 976 | 5.3 | 10.3 | 16.9 | 28.9 | 33 | 5.8 | |
| Merhabete | 429 | 329 | 0.3 | 12.5 | 39.4 | 33.5 | 14.3 | - | - | 820 | 7.4 | 18.6 | 36.3 | 28.7 | 9 | - | |
| Insarona Wayu | 249 | 255 | 0.1 | 2.2 | 28.2 | 50.2 | 19.4 | - | - | 703 | 2.6 | 3.5 | 36.3 | 42.4 | 15.2 | - | |
| Moretna Jiru | 433 | 478 | - | 6.1 | 20.1 | 40.1 | 31.5 | 2.2 | - | 1473 | 0.1 | 9.1 | 24.4 | 38.4 | 27.5 | 0.6 | |
| Gera Keya | 176 | 101 | 0.1 | 32.3 | 36.5 | 21.2 | 9.9 | - | - | 378 | 0.6 | 41.3 | 38.5 | 16.7 | 3 | - | |
| Gishie | 58 | 48 | 0.3 | 14.9 | 11.9 | 20.3 | 52.7 | - | - | 196 | 3.6 | 25.8 | 12.5 | 23.3 | 34.8 | - | |
| Antsokiya Gemza | 647 | 349 | 0.2 | 23.1 | 47.5 | 25.4 | 3.8 | - | - | 1127 | 2.5 | 33.5 | 44.8 | 18.4 | 0.9 | - | |
| Efratana Gidim | 791 | 507 | 0.5 | 19.2 | 40.8 | 31.3 | 7.1 | 1.1 | - | 1621 | 3.6 | 28 | 40.6 | 23.7 | 3.9 | 0.1 | |
| Lalo Midir | 173 | 114 | 0.1 | 23.9 | 37.1 | 38.9 | - | - | - | 462 | 2.6 | 27.8 | 36.2 | 33.3 | - | - | |
| Mojana Wadera | 91 | 50 | 0.1 | 16.2 | 74.3 | 9.4 | - | - | - | 255 | 5 | 16 | 73.4 | 5.6 | - | - | |
| Tarma Ber | 294 | 101 | 1.8 | 46.9 | 38 | 13.3 | - | - | - | 486 | 14.4 | 52.9 | 27 | 5.7 | - | - | |
| Kewet | 449 | 282 | 1.1 | 14 | 37.1 | 44.2 | 3.7 | - | - | 872 | 5.9 | 21.2 | 36.3 | 34.2 | 2.5 | - | |
| Asagirt | 66 | 51 | 0.3 | 11.5 | 28.6 | 42.6 | 17.1 | - | - | 161 | 2.8 | 18.7 | 26.7 | 38.9 | 12.8 | - | |
| AngolalanaTera | 94 | 131 | 0.2 | 1.3 | 18.1 | 37.8 | 30.3 | 12.4 | - | 304 | 1.8 | 3.2 | 25.8 | 32.8 | 27.4 | 9.1 | |
| Ankober | 191 | 93 | 0.7 | 28 | 37.5 | 30.7 | 3.2 | - | - | 359 | 6.2 | 40.2 | 34 | 18.6 | 1.1 | - | |
| Hagere Mariam | 73 | 83 | - | 4.5 | 13.6 | 53.5 | 28.4 | - | - | 230 | - | 7.9 | 15.6 | 56.1 | 20.5 | - | |
| Berehet | 68 | 82 | - | 5.3 | 27.5 | 39.6 | 27.7 | - | - | 90 | 4.4 | 11.3 | 37.3 | 29.7 | 17.2 | - | |
| Minjarna Shenkora | 389 | 569 | 0.1 | 2.6 | 10.4 | 34.4 | 45.6 | 7 | - | 1134 | 1.3 | 5.9 | 14.6 | 37.4 | 37.9 | 3 | |
| Debre Berhan | 212 | 68 | 1.3 | 16.9 | 32 | 40.3 | 9.5 | - | - | 494 | 56.8 | 18.4 | 10 | 11.6 | 3.2 | - | |
| East Gojam Zone | 1864 | 902 | 2.7 | 15.5 | 30.5 | 33.6 | 16.8 | 0.9 | - | 4272 | 21.8 | 20.6 | 27 | 21.7 | 8.7 | 0.3 | |
| Bibugn | 61 | 36 | - | 24.2 | 55.9 | 20 | - | - | - | 150 | - | 27.2 | 55.6 | 17.3 | - | - | |
| Hulet Ej Enesie | 183 | 98 | 2.5 | 17.5 | 28.8 | 45.7 | 5.5 | - | - | 393 | 13.9 | 22.7 | 25.1 | 35.2 | 3.1 | - | |
| Goncha Siso Enesie | 113 | 65 | 2 | 9.3 | 56.6 | 32.1 | - | - | - | 249 | 19.5 | 11.1 | 45.3 | 24.1 | - | - | |
| Enebsie Sar Midir | 265 | 217 | 0.4 | 13.9 | 30.8 | 36.1 | 18.9 | - | - | 898 | 1.9 | 20.7 | 37.3 | 28.7 | 11.4 | - | |
| Enarj Enawuga | 168 | 81 | 4.2 | 15 | 28.1 | 22.5 | 20.2 | 10 | - | 370 | 21.8 | 22.1 | 28 | 17.2 | 7.4 | 3.5 | |
| Enemay | 95 | 64 | 0.6 | 9.6 | 39.2 | 40.4 | 10.2 | - | - | 289 | 6.4 | 15.1 | 44.7 | 26.5 | 7.4 | - | |
| Debay Telatgin | 36 | 34 | 0.6 | 5.5 | 12.5 | 42.1 | 39.3 | - | - | 125 | 3.7 | 14.1 | 12.2 | 36.6 | 33.4 | - | |
| Machakel | 200 | 68 | 3.3 | 33.8 | 4 | 26.2 | 32.7 | - | - | 309 | 20.9 | 44.5 | 4.6 | 15.6 | 14.4 | - | |
| Gozamin | 76 | 56 | 1.7 | 8.1 | 25.7 | 24 | 40.5 | - | - | 225 | 10.5 | 19.1 | 28.7 | 20.7 | 21 | - | |
| Baso Liben | 110 | 40 | 6.8 | 12.5 | 14 | 66.7 | - | - | - | 160 | 39.9 | 15.8 | 8.9 | 35.5 | - | - | |
| Awabel | 93 | 63 | 0.3 | 16.4 | 37 | 38.1 | 8.3 | - | - | 225 | 2.6 | 25.4 | 34.7 | 32 | 5.3 | - | |
| Dejen | 61 | 10 | 15 | 39 | 46 | - | - | - | - | 75 | 51.6 | 32.8 | 15.7 | - | - | - | |
| Shebel Berenta | 23 | 12 | 4 | 7.4 | 30.8 | 27 | 30.8 | - | - | 46 | 22.3 | 11.8 | 25.1 | 18.5 | 22.3 | - | |
| Debre Markos | 380 | 59 | 13.3 | 17.4 | 28.8 | 14.9 | 25.6 | - | - | 758 | 66 | 13.2 | 10.5 | 3.5 | 6.9 | - | |

TABLE 4.16.2(CONTINUED)

| Geographic Area | Land Under Temporary Crops | | | | | | | | | | | | | | | | |
|--------------------------|----------------------------|------------------|--|--------------|--------------|--------------|--------------|--------------|-----------|-------------------|---|--------------|--------------|--------------|--------------|--------------|--|
| | Number of holders | Area In Hectares | Percent Area By Holding Size In Hectares | | | | | | | Number of parcels | Percent Parcels By Holding Size In Hectares | | | | | | |
| | | | Under 0.10 | 0.10 to 0.50 | 0.51 to 1.00 | 1.01 to 2.00 | 2.01 to 5.00 | 5.01 to 10.0 | Over 10.0 | | Under 0.10 | 0.10 to 0.50 | 0.51 to 1.00 | 1.01 to 2.00 | 2.01 to 5.00 | 5.01 to 10.0 | |
| West Gojam Zone | 2536 | 1802 | 0.9 | 13.7 | 20.3 | 31.2 | 30.6 | 2.6 | 0.8 | 5996 | 9.3 | 20.6 | 22.3 | 27.8 | 18.8 | 1.2 | |
| Achefer | 545 | 607 | 0.3 | 6 | 9.6 | 34.9 | 45.4 | 3.8 | - | 1621 | 3 | 11.7 | 12.5 | 36 | 34.5 | 2.3 | |
| Bahir Dar Zuria | 111 | 65 | 1.4 | 10.2 | 16.9 | 39.8 | 31.6 | - | - | 242 | 10.7 | 22.2 | 20.7 | 29.5 | 16.9 | - | |
| Yilmana Densa | 187 | 94 | 1.8 | 15.8 | 35.1 | 37.7 | 9.7 | - | - | 549 | 9.9 | 23.9 | 34.9 | 24.4 | 6.9 | - | |
| Merawi | 177 | 94 | 2.9 | 12.6 | 19.2 | 16.9 | 48.4 | - | - | 315 | 27.6 | 14.8 | 16.8 | 14 | 26.8 | - | |
| Sekela | 37 | 13 | 6.2 | 39.2 | 20.6 | 34.1 | - | - | - | 51 | 26.9 | 46.3 | 11.6 | 15.2 | - | - | |
| Quarit | 46 | 31 | - | 13 | 32.8 | 47.2 | 6.9 | - | - | 116 | - | 22.9 | 30.2 | 42.3 | 4.6 | - | |
| Dega Damot | 29 | 6 | 6.9 | 44.2 | 17.7 | 31.2 | - | - | - | 48 | 65 | 24.7 | 2.6 | 7.7 | - | - | |
| Dembecha | 309 | 173 | 1.3 | 19.3 | 34.2 | 29.5 | 15.8 | - | - | 595 | 8.2 | 26.6 | 31.4 | 24.4 | 9.5 | - | |
| Jabi Tehnan | 688 | 374 | 1 | 28.1 | 27.1 | 20.9 | 15.7 | 3.4 | 3.9 | 1259 | 9.9 | 35.7 | 25 | 18.1 | 9.1 | 2 | |
| Bure Wemberma | 407 | 345 | 0.6 | 7.7 | 20.6 | 35.5 | 32.4 | 3.1 | - | 1201 | 10.4 | 11.8 | 24.9 | 33.1 | 19 | 0.8 | |
| Wag Hamra Zone | 445 | 437 | 0.2 | 7.4 | 26.6 | 42.1 | 23.7 | - | - | 1454 | 1.8 | 13.1 | 32.7 | 37.2 | 15.2 | - | |
| Zikuala | 71 | 114 | - | 0.5 | 11.5 | 47.5 | 40.6 | - | - | 261 | - | 1.8 | 16.4 | 47.3 | 34.6 | - | |
| Sekota | 256 | 219 | 0.4 | 9.8 | 30.8 | 39.5 | 19.5 | - | - | 755 | 3.5 | 14.7 | 34.5 | 35.7 | 11.6 | - | |
| Dehana | 117 | 104 | - | 9.8 | 34.4 | 41.8 | 14 | - | - | 438 | - | 16.9 | 39.5 | 33.7 | 9.9 | - | |
| Awi Zone | 1382 | 1031 | 1 | 10 | 15.6 | 32.8 | 35.7 | 3.8 | 1.2 | 3100 | 14.7 | 18.3 | 17.3 | 26.8 | 21.1 | 1.7 | |
| Dangela | 456 | 318 | 1.5 | 8.6 | 9.6 | 32.4 | 43 | 5 | - | 911 | 24.9 | 13.7 | 10 | 26.3 | 22.4 | 2.7 | |
| Banja | 136 | 58 | 3.4 | 28.7 | 25.6 | 31.4 | 10.9 | - | - | 332 | 9.7 | 37.6 | 22.1 | 23.8 | 6.9 | - | |
| Ankesha | 250 | 255 | 0.1 | 8.8 | 23.2 | 16.7 | 42.8 | 8.4 | - | 676 | 1.8 | 16 | 32.2 | 15.1 | 31.7 | 3.3 | |
| Guangua | 455 | 344 | 0.9 | 7.9 | 10.7 | 46.5 | 30 | 0.7 | 3.5 | 956 | 17.2 | 16.4 | 9.6 | 36.5 | 19.2 | 0.6 | |
| Fageta Lekoma | 85 | 56 | 1.2 | 16.4 | 34.3 | 25.4 | 22.8 | - | - | 225 | 8.7 | 23.6 | 27.8 | 26.7 | 13.2 | - | |
| Oromia Zone | 881 | 466 | 0.8 | 23.2 | 38.1 | 29.2 | 4.5 | 4.2 | - | 1479 | 9.6 | 33 | 33.3 | 21.4 | 2.3 | 0.4 | |
| Chefegolana Dawerahimedo | 238 | 116 | 1.3 | 23.6 | 32.8 | 27.5 | 7.9 | 7 | - | 394 | 19.3 | 34.1 | 26.7 | 15.6 | 3.9 | 0.4 | |
| Bati | 115 | 49 | 1.9 | 34.5 | 29.5 | 11.1 | - | 23 | - | 162 | 13.7 | 53.8 | 24.9 | 5.1 | - | 2.5 | |
| Jile Timuga | 176 | 79 | 0.5 | 41 | 46.9 | 11.6 | - | - | - | 252 | 7.9 | 52.1 | 32.5 | 7.5 | - | - | |
| Artuma Fursi | 351 | 222 | 0.4 | 14.2 | 39.7 | 40.4 | 5.4 | - | - | 670 | 3.5 | 20.1 | 39.6 | 34 | 2.9 | - | |
| Bahir Dar Special Zone | 1191 | 453 | 1.8 | 12.5 | 14.9 | 37.8 | 31.6 | 1.1 | 0.4 | 2551 | 38.8 | 17.1 | 9.2 | 19.8 | 14.8 | 0.2 | |
| Bahirdar | 1191 | 453 | 1.8 | 12.5 | 14.9 | 37.8 | 31.6 | 1.1 | 0.4 | 2551 | 38.8 | 17.1 | 9.2 | 19.8 | 14.8 | 0.2 | |

**TABLE 4.17. NUMBER OF HOLDERS, AREA OF HOLDING AND NUMBER OF PARCELS UNDER PERMANENT CROPS BY
GEOGRAPHIC AREA AND SIZE OF HOLDING
BOTH RURAL AND URBAN HOLDINGS**

| Geographic Area | Land Under Permanent Crops | | | | | | | | | | | | | | | |
|-------------------|----------------------------|------------------|--|--------------|--------------|--------------|--------------|--------------|-----------|-------------------|---|--------------|--------------|--------------|--------------|--------------|
| | Number of holders | Area In Hectares | Percent Area By Holding Size In Hectares | | | | | | | Number of parcels | Percent Parcels By Holding Size In Hectares | | | | | |
| | | | Under 0.10 | 0.10 to 0.50 | 0.51 to 1.00 | 1.01 to 2.00 | 2.01 to 5.00 | 5.01 to 10.0 | Over 10.0 | | Under 0.10 | 0.10 to 0.50 | 0.51 to 1.00 | 1.01 to 2.00 | 2.01 to 5.00 | 5.01 to 10.0 |
| Amhara Region | 947668 | 22094 | 2.4 | 18.2 | 22.4 | 33.4 | 21.7 | 1 | 0.9 | 1119716 | 4.3 | 18.2 | 23.4 | 34.4 | 19.1 | 0.6 |
| North Gondar Zone | 73159 | 2347 | 1.2 | 6.7 | 15.2 | 37.6 | 33.7 | 2 | 3.7 | 82135 | 2.9 | 10.6 | 21.1 | 38.3 | 25.7 | 1.2 |
| Addi Arkay | 1570 | 45 | 0.1 | 10 | 31 | 9.1 | 1.8 | 48 | - | 1632 | 4.1 | 32.3 | 43.4 | 11.7 | 8.1 | 0.5 |
| Beyeda | 513 | * | * | * | * | * | * | * | * | 662 | 3.5 | 30.6 | 62.7 | 3.2 | - | - |
| Janamora | 1644 | * | * | * | * | * | * | * | * | * | * | * | * | * | * | * |
| Debark | 2404 | 16 | 0.3 | 40 | 27.3 | 23.9 | 8.6 | - | - | 2547 | 1.2 | 22.2 | 36.7 | 28.6 | 11.4 | - |
| Dabat | 5069 | 37 | 0.6 | 9.3 | 9.6 | 36.7 | 42.9 | 0.9 | - | 5532 | 2.7 | 4.6 | 14.1 | 40.5 | 37.3 | 0.8 |
| Sanja | 2052 | * | * | * | * | * | * | * | * | 2111 | 4.3 | 17.7 | 49 | 25 | 4 | - |
| Lay Armacheho | 14085 | 1065 | 0.5 | 5.3 | 15 | 42.6 | 36.6 | - | - | 17303 | 1.5 | 12.9 | 27.2 | 43.4 | 15.1 | - |
| Wegera | 7141 | 106 | 0.4 | 5.7 | 23.2 | 41 | 28.8 | 0.9 | - | 8258 | 2.6 | 7.1 | 17.1 | 40.9 | 29 | 3.3 |
| Gondar Zuria | 7606 | 103 | 4.5 | 2.3 | 11.4 | 47.3 | 34.4 | 0.2 | - | 8278 | 5.6 | 6.9 | 19.7 | 44.1 | 23.3 | 0.5 |
| Dembia | * | 112 | - | 9.7 | 2.6 | 31.9 | 14.8 | - | 40.9 | * | * | * | * | * | * | * |
| Chilga | 11516 | 397 | 1.1 | 1.7 | 7.6 | 31.7 | 42.7 | 5.1 | 10.2 | 12851 | 2.4 | 3.9 | 11.8 | 41.5 | 36.8 | 2.5 |
| Metema | 133 | * | * | * | * | * | * | * | * | 171 | 28.4 | 7.2 | 4.6 | 22 | 34.2 | 3 |
| Quara | 3282 | 92 | 3.2 | 21.1 | 25.7 | 35.4 | 14.7 | - | - | 3629 | 5.3 | 18.3 | 24.2 | 39.4 | 12.8 | - |
| Alefa | 13919 | 222 | 2.5 | 9.3 | 16.2 | 25.5 | 44.8 | 1.6 | - | 14571 | 3 | 10.8 | 17.6 | 31.1 | 35.6 | 2 |
| Belesa | * | * | * | * | * | * | * | * | * | * | * | * | * | * | * | * |
| Gondar | 11 | - | 100 | - | - | - | - | - | - | 16 | 100 | - | - | - | - | - |
| South Gondar Zone | 126865 | 1926 | 1.1 | 9.5 | 16.3 | 44.5 | 27.3 | 1.4 | - | 141011 | 2.6 | 12.5 | 20.5 | 42.8 | 21.1 | 0.4 |
| Ebinat | 6415 | 79 | 0.3 | 15.8 | 21.8 | 46.7 | 15.4 | - | - | 6699 | 1.7 | 16.5 | 20.1 | 44.8 | 16.9 | - |
| Kemkem | 8725 | 203 | 0.8 | 8 | 11.6 | 42.2 | 37.4 | - | - | 9991 | 2.4 | 8.4 | 20 | 46.6 | 22.7 | - |
| Fogera | 11086 | 101 | 0.7 | 10.3 | 7.3 | 38.1 | 43.2 | 0.4 | - | 12156 | 2.2 | 13.2 | 14.7 | 34.8 | 34.1 | 1.1 |
| Farta | 22691 | 649 | 0.8 | 6.7 | 22.4 | 50.3 | 18.5 | 1.3 | - | 26226 | 3.5 | 11.7 | 24.4 | 47.4 | 12.7 | 0.3 |
| Lay Gayint | 7964 | 50 | 2.4 | 30.1 | 35.3 | 31.7 | 0.6 | - | - | 8314 | 3.6 | 34.7 | 42.8 | 17.3 | 1.5 | - |
| Tach Gayint | 6635 | 44 | 5.4 | 11.2 | 16.6 | 39.8 | 27 | - | - | 7871 | 7.4 | 18.6 | 36 | 27.6 | 10.4 | - |
| Simada | 13268 | 108 | 0.6 | 9.9 | 16.7 | 49.3 | 23.6 | - | - | 15141 | 0.8 | 10.3 | 16.5 | 51.5 | 21 | - |
| Estie | 28175 | 233 | 0.4 | 4.7 | 11.1 | 42.8 | 38.4 | 2.7 | - | 30209 | 0.9 | 7.3 | 14.3 | 47.5 | 29.1 | 1 |
| Dera | 21863 | 447 | 1.9 | 13.1 | 11.4 | 40.8 | 32.7 | 0.2 | - | 24354 | 3.4 | 11.9 | 17.3 | 42.3 | 24.8 | 0.4 |
| Debre Tabor | 44 | * | * | * | * | * | * | * | * | 51 | 77.5 | 13.1 | 2 | - | - | 7.5 |

TABLE 4.17(CONTINUED)

| Geographic Area | Land Under Permanent Crops | | | | | | | | | | | | | | | | |
|------------------|----------------------------|------------------|--|--------------|--------------|--------------|--------------|--------------|-----------|-------------------|---|--------------|--------------|--------------|--------------|--------------|--|
| | Number of holders | Area In Hectares | Percent Area By Holding Size In Hectares | | | | | | | Number of parcels | Percent Parcels By Holding Size In Hectares | | | | | | |
| | | | Under 0.10 | 0.10 to 0.50 | 0.51 to 1.00 | 1.01 to 2.00 | 2.01 to 5.00 | 5.01 to 10.0 | Over 10.0 | | Under 0.10 | 0.10 to 0.50 | 0.51 to 1.00 | 1.01 to 2.00 | 2.01 to 5.00 | 5.01 to 10.0 | |
| North Wollo Zone | 80713 | 1506 | 4.8 | 32.7 | 34.9 | 22.2 | 4.8 | 0.7 | - | 96564 | 7.1 | 30.9 | 33.7 | 22.3 | 5.8 | 0.2 | |
| Bugna | 3143 | * | * | * | * | * | * | * | * | * | * | * | * | * | * | * | |
| Kobo | 11986 | 132 | 5.4 | 20.5 | 41.6 | 30.4 | 2.2 | - | - | 13006 | 8.2 | 27.9 | 38.6 | 22.2 | 3.2 | - | |
| Gidan | 7082 | 63 | 3.3 | 24.9 | 48.6 | 23 | 0.2 | - | - | 7899 | 7.3 | 31.6 | 42.8 | 17.9 | 0.5 | - | |
| Meket | 15024 | 179 | 0.8 | 21.4 | 25.9 | 32.5 | 18.9 | 0.4 | - | 17465 | 2.4 | 22.2 | 32.4 | 27.3 | 15.1 | 0.8 | |
| Wadla | 5945 | 83 | 1 | 4.3 | 43.6 | 45.4 | 5.6 | - | - | 8359 | 1.6 | 7.4 | 47.5 | 34.4 | 9.2 | - | |
| Dawuntna Delanta | 7113 | 25 | - | 8 | 24.8 | 57.2 | 10 | - | - | 8364 | - | 9.6 | 28.4 | 50.1 | 12 | - | |
| Guba Lafto | 13459 | 241 | 2.5 | 47.1 | 38.9 | 11 | 0.5 | - | - | 14616 | 4.7 | 55.6 | 31.1 | 8.1 | 0.6 | - | |
| Habru | 16956 | 721 | 7.3 | 38.6 | 31.7 | 17.4 | 3.6 | 1.3 | - | 22631 | 16.2 | 41.2 | 27.2 | 13.6 | 1.7 | - | |
| Woldiya | 5 | - | 100 | - | - | - | - | - | - | 10 | 100 | - | - | - | - | - | |
| South Wollo Zone | 134703 | 3810 | 3.5 | 36.2 | 34.5 | 20 | 5.8 | 0.1 | - | 180501 | 4.3 | 33.3 | 32.5 | 24.4 | 5.5 | 0.1 | |
| Mekdela | 5107 | * | * | * | * | * | * | * | * | 7820 | 1.7 | 15.4 | 30.5 | 46.7 | 5.8 | - | |
| Tenta | 6590 | 56 | 0.8 | 22.9 | 15.4 | 47.5 | 13.4 | - | - | 7620 | 3.3 | 26.2 | 26.5 | 37.2 | 6.8 | - | |
| Kuta Ber | 4764 | 36 | - | 39 | 45.8 | 13.6 | 1.6 | - | - | 5571 | 0.5 | 35.2 | 44.1 | 18.2 | 2 | - | |
| Ambasel | 13873 | 515 | 7.7 | 24.6 | 37 | 29.4 | 1.4 | - | - | 20893 | 8.9 | 26.1 | 37.9 | 25.2 | 1.9 | - | |
| Tehuladere | 13688 | 444 | 2 | 33 | 48 | 13.9 | 3.1 | - | - | 17233 | 4.2 | 42.6 | 39.4 | 12 | 1.9 | - | |
| Wera Babu | 14619 | 850 | 4.6 | 57.1 | 29.7 | 7.6 | 1.1 | - | - | 23135 | 7.1 | 61.5 | 21.9 | 7.8 | 1.8 | - | |
| Kalu | 17712 | 845 | 2.1 | 47.5 | 36.2 | 13.2 | 1 | - | - | 27969 | 4.4 | 50.3 | 29 | 15.5 | 0.8 | - | |
| Dessie Zuria | 11592 | * | * | * | * | * | * | * | * | 15052 | 1.6 | 31.8 | 39.8 | 18.9 | 7.8 | - | |
| Legambo | 4439 | 43 | 0.2 | 3 | 62.7 | 28.8 | 5.3 | - | - | 4654 | 1.4 | 10.4 | 49 | 31.1 | 8.1 | - | |
| Sayint | 12994 | 187 | 7.7 | 22.6 | 46.1 | 20.4 | 3.2 | - | - | 17270 | 4 | 22 | 37.6 | 30.8 | 5.8 | - | |
| Debresina | 10567 | * | * | * | * | * | * | * | * | 11389 | 1.1 | 19.9 | 32.8 | 38.6 | 7.2 | 0.5 | |
| Kelala | 4460 | 44 | 0.9 | 13.1 | 16.5 | 42.1 | 25.3 | 2.2 | - | 4859 | 1.6 | 12.9 | 23 | 39.5 | 22.2 | 0.8 | |
| Jama | 5399 | 37 | 3 | 5.5 | 15.3 | 38.5 | 37.3 | 0.4 | - | 5665 | 3.2 | 9.3 | 17.6 | 34.8 | 34.6 | 0.6 | |
| Wera Ilu | 1716 | 12 | 0.9 | 3.5 | 9.2 | 77.7 | 8.7 | - | - | 1839 | 2.7 | 7.9 | 23.1 | 53.7 | 12.7 | - | |
| Wegdi | 7059 | 72 | 2 | 10 | 30.5 | 41.5 | 16.1 | - | - | 9308 | 3.6 | 12.6 | 30.2 | 44.4 | 9.2 | - | |
| Kombolcha | 106 | 4 | 25.7 | 43.5 | - | 30.9 | - | - | - | 204 | 77.3 | 20.2 | - | 2.5 | - | - | |
| Dessie | 21 | - | 100 | - | - | - | - | - | - | 21 | 100 | - | - | - | - | - | |

TABLE 4.17(CONTINUED)

| Geographic Area | Land Under Permanent Crops | | | | | | | | | | | | | | | | |
|------------------|----------------------------|------------------|--|--------------|--------------|--------------|--------------|--------------|-----------|-------------------|---|--------------|--------------|--------------|--------------|--------------|--|
| | Number of holders | Area In Hectares | Percent Area By Holding Size In Hectares | | | | | | | Number of parcels | Percent Parcels By Holding Size In Hectares | | | | | | |
| | | | Under 0.10 | 0.10 to 0.50 | 0.51 to 1.00 | 1.01 to 2.00 | 2.01 to 5.00 | 5.01 to 10.0 | Over 10.0 | | Under 0.10 | 0.10 to 0.50 | 0.51 to 1.00 | 1.01 to 2.00 | 2.01 to 5.00 | 5.01 to 10.0 | |
| North Shewa Zone | 124414 | 3232 | 1.8 | 12.6 | 27.3 | 40.3 | 17.3 | 0.4 | 0.3 | 163789 | 3 | 13.9 | 26.6 | 37.1 | 18.7 | 0.6 | |
| MidanaWeremo | 6662 | 131 | 4.4 | 17.3 | 33.5 | 32.1 | 12.8 | - | - | 9409 | 6.8 | 15.9 | 28.9 | 35.5 | 12.8 | - | |
| Merhabete | 9880 | 195 | 1.1 | 10.7 | 17.6 | 44.7 | 26 | - | - | 13328 | 1.4 | 9.9 | 19.3 | 47 | 22.4 | - | |
| Insarona Wayu | 5804 | 139 | 0.3 | 16.9 | 34.8 | 30.5 | 16.2 | 1.4 | - | 8118 | 0.7 | 15.2 | 22.7 | 28.2 | 29.8 | 3.5 | |
| Moretna Jiru | 6582 | 137 | 0.6 | 5.5 | 13 | 51.2 | 29.7 | - | - | 9061 | 0.9 | 5 | 20.1 | 51.5 | 22.6 | - | |
| Gera Keya | 6185 | 51 | 0.5 | 8 | 13.4 | 43.8 | 33.9 | 0.4 | - | 7141 | 2 | 17.3 | 19.2 | 33.4 | 27.7 | 0.5 | |
| Gishie | 3446 | 17 | 0.9 | 2.7 | 7.5 | 23.5 | 64 | 1.3 | - | 4046 | 1.9 | 4.6 | 13.1 | 31.8 | 45.9 | 2.7 | |
| Antsokiya Gemza | 5919 | 336 | 5.3 | 25.9 | 32.1 | 29.2 | 7.5 | - | - | 7668 | 13.6 | 35 | 28.1 | 21.2 | 2.2 | - | |
| Efratana Gidim | 9443 | 387 | 3.4 | 20.3 | 37.4 | 34.8 | 4.1 | - | - | 12732 | 6.9 | 24.3 | 37.3 | 28.5 | 3 | - | |
| Lalo Midir | 6989 | 126 | 1.5 | 7.2 | 31.5 | 52.6 | 7.1 | - | - | 11167 | 1.8 | 6.4 | 31.9 | 45.6 | 14.3 | - | |
| Mojana Wadera | 5952 | 46 | 0.3 | 6.2 | 24.9 | 48.3 | 20.3 | - | - | 6626 | 0.2 | 10.8 | 27.3 | 38.7 | 22.9 | - | |
| Tarma Ber | 9458 | 348 | 1.6 | 7.4 | 27.8 | 43.3 | 17.9 | 2.1 | - | 14072 | 3.9 | 13.4 | 30.2 | 39.8 | 12.6 | 0.2 | |
| Kewet | 6474 | 220 | 1.6 | 12.4 | 15.5 | 47.3 | 18.9 | - | 4.3 | 8258 | 4.3 | 20.1 | 28.5 | 38.2 | 8.4 | - | |
| Asagirt | 4394 | 289 | 0.4 | 10.5 | 36.4 | 44.5 | 8.1 | - | - | 7383 | 1.5 | 15.5 | 39.9 | 34.3 | 8.7 | 0.2 | |
| AngolalanaTera | 2435 | 51 | 0.1 | 10 | 48.9 | 22.4 | 17.8 | 0.8 | - | 3151 | 1.2 | 9.4 | 27.2 | 28.3 | 29.2 | 4.6 | |

| | | | | | | | | | | | | | | | | |
|--------------------|--------|------|-----|------|------|------|------|-----|---|--------|------|------|------|------|------|-----|
| Ankober | 9233 | 318 | 1.1 | 12.4 | 31.1 | 45.7 | 9.8 | - | - | 11419 | 2.4 | 22.9 | 36.3 | 33.4 | 5 | - |
| Hagere Mariam | 4968 | 82 | 0.4 | 3.9 | 12 | 37.2 | 44.5 | 2 | - | 6355 | 0.8 | 4.4 | 13.6 | 36.3 | 42.2 | 2.7 |
| Berehet | 1139 | 39 | 0.6 | 15.3 | 28.8 | 53.5 | 1.8 | - | - | 1462 | 1.4 | 24.5 | 41.8 | 30.2 | 2.1 | - |
| Minjarna Shenkora | 8164 | 200 | 0.4 | 1.4 | 8.8 | 31.3 | 57.2 | 1 | - | 8552 | 0.9 | 1.8 | 11.9 | 35.3 | 48 | 2.3 |
| Debre Berhan | 28 | - | 100 | - | - | - | - | - | - | 30 | 100 | - | - | - | - | - |
| Basona Werana | 11259 | 118 | 0.8 | 9.7 | 21.6 | 49.4 | 18.5 | - | - | 13811 | 0.8 | 8.8 | 25.1 | 42.8 | 22.5 | - |
| East Gojam Zone | 135109 | 2273 | 1.7 | 7.5 | 13.1 | 39.1 | 37.4 | 1.2 | - | 145273 | 3.5 | 10.2 | 17.9 | 39.3 | 28.6 | 0.6 |
| Bibugn | 10211 | 309 | 0.4 | 3.8 | 11.9 | 47 | 36.9 | - | - | 11467 | 0.9 | 6.9 | 18.5 | 49.9 | 23.8 | - |
| Hulet Ej Enesie | 16330 | 189 | 1.5 | 4.8 | 20.5 | 52 | 16.3 | 4.9 | - | 17198 | 3.3 | 9.6 | 24.6 | 49.4 | 11.7 | 1.5 |
| Goncha Siso Enesie | 9724 | 145 | 2.1 | 7.9 | 18 | 36.2 | 35.7 | - | - | 11133 | 2.4 | 11.8 | 21.9 | 39.3 | 24.6 | - |
| Enebsie Sar Midir | 3888 | 43 | 0.8 | 26.9 | 30.9 | 30.2 | 11.2 | - | - | 4426 | 2.1 | 21.4 | 28.8 | 35.3 | 12.5 | - |
| Enarj Enawuga | 8065 | 90 | 2.2 | 3.6 | 12 | 51.5 | 30.7 | - | - | 8225 | 3.9 | 4.8 | 16.4 | 50.1 | 24.8 | - |
| Enemay | 8652 | 93 | 0.8 | 5.8 | 9.8 | 39.5 | 44.1 | 0.1 | - | 9119 | 4 | 7.9 | 15 | 37.6 | 35.1 | 0.4 |
| Debay Telatgin | 6710 | 65 | 8.3 | 11.1 | 21.3 | 41.3 | 18 | - | - | 6747 | 7.1 | 10.4 | 20.5 | 36 | 26 | - |
| Machakel | 22574 | 462 | 0.9 | 4.1 | 6.6 | 26.9 | 58.2 | 3.3 | - | 23712 | 2.4 | 8 | 11 | 28.6 | 48.3 | 1.7 |
| Gozamin | 21562 | 361 | 2.2 | 11.4 | 11.2 | 36.9 | 37.6 | 0.8 | - | 22619 | 3.3 | 12.9 | 17.9 | 36.9 | 28.6 | 0.4 |
| Baso Liben | 11302 | 326 | 1.5 | 11.4 | 16.4 | 44.6 | 26.2 | - | - | 13262 | 3.2 | 11.8 | 20.5 | 43.2 | 21.3 | - |
| Awabel | 5762 | 65 | 1.5 | 7.7 | 14.5 | 39.4 | 36.7 | 0.2 | - | 5964 | 3.1 | 7.3 | 15.5 | 32.2 | 41.4 | 0.6 |
| Dejen | 6220 | 94 | 0.6 | 5.7 | 13.6 | 35.4 | 44.8 | - | - | 7094 | 2.4 | 11.2 | 12.4 | 41.5 | 32.5 | - |
| Shebel Berenta | 3835 | 16 | 10 | 11.4 | 10.4 | 39.9 | 28.4 | - | - | 4010 | 13.9 | 15.1 | 14.9 | 31.5 | 24.7 | - |
| Debre Markos | 275 | * | * | * | * | * | * | * | * | 296 | 83.2 | 8.8 | 3.6 | 1.2 | 3.2 | - |

TABLE 4.17(CONTINUED)

| Geographic Area | Land Under Permanent Crops | | | | | | | | | | | | | | | | |
|--------------------------|----------------------------|------------------|--|--------------|--------------|--------------|--------------|--------------|-----------|-------------------|---|--------------|--------------|--------------|--------------|--------------|---|
| | Number of holders | Area In Hectares | Percent Area By Holding Size In Hectares | | | | | | | Number of parcels | Percent Parcels By Holding Size In Hectares | | | | | | |
| | | | Under 0.10 | 0.10 to 0.50 | 0.51 to 1.00 | 1.01 to 2.00 | 2.01 to 5.00 | 5.01 to 10.0 | Over 10.0 | | Under 0.10 | 0.10 to 0.50 | 0.51 to 1.00 | 1.01 to 2.00 | 2.01 to 5.00 | 5.01 to 10.0 | |
| West Gojam Zone | 180208 | 4583 | 2.1 | 15 | 16.8 | 37.1 | 28 | 1 | - | 206299 | 4.2 | 14.3 | 17.6 | 37.7 | 25.7 | 0.7 | |
| Achefer | 20603 | 294 | 2.9 | 13.2 | 7.3 | 26.9 | 42.6 | 7.1 | - | 22081 | 7.2 | 10.6 | 12.5 | 36.4 | 32.8 | 0.5 | |
| Bahir Dar Zuria | 21646 | * | * | * | * | * | * | * | * | 28845 | 4.5 | 21.2 | 18.3 | 38.3 | 17.7 | - | |
| Yilmana Densa | 23803 | 371 | 0.9 | 12.2 | 10.2 | 42.3 | 33.5 | 0.9 | - | 27339 | 2.4 | 15.9 | 18.2 | 44.7 | 18.6 | 0.3 | |
| Merawi | 21492 | 440 | 1.1 | 8.9 | 7.3 | 40.1 | 42.4 | 0.2 | - | 23778 | 4 | 12 | 11.3 | 39.6 | 32.7 | 0.5 | |
| Sekela | 11261 | 91 | 0.5 | 12.1 | 19.8 | 51.5 | 15.3 | 0.8 | - | 11401 | 1.9 | 16.8 | 28.3 | 41.3 | 11.3 | 0.3 | |
| Quarit | 12219 | 157 | 0.5 | 8.1 | 21.6 | 39.5 | 30.3 | - | - | 13073 | 2.1 | 13.8 | 23.5 | 39.6 | 21 | - | |
| Dega Damot | 13354 | 210 | 1.2 | 6.8 | 23.4 | 54.9 | 13.7 | - | - | 13907 | 2.8 | 13.5 | 36.3 | 40.6 | 6.9 | - | |
| Dembecha | 12572 | 259 | 1.7 | 4.5 | 7.9 | 32.5 | 49.6 | 3.9 | - | 13476 | 4.5 | 7.8 | 7.7 | 29.6 | 48.3 | 2.2 | |
| Jabi Tehnan | 20078 | 916 | 2.7 | 12.4 | 12.1 | 32.4 | 40.5 | 0.1 | - | 26350 | 3.8 | 14.5 | 19.4 | 35.1 | 27.1 | 0.2 | |
| Bure Wemberma | 23180 | 421 | 5.2 | 15 | 11.2 | 37.9 | 28.9 | 1.8 | - | 26049 | 6.3 | 12.7 | 11.7 | 31.5 | 35.1 | 2.6 | |
| Wag Hamra Zone | 4026 | 18 | 4 | 10.5 | 31.9 | 46.2 | 7.3 | - | - | 4462 | 9.5 | 20.5 | 31.8 | 30.8 | 7.5 | - | |
| Zikuala | * | * | * | * | * | * | * | * | * | * | * | * | * | * | * | * | * |
| Sekota | * | 6 | 3.5 | 5.2 | 33.4 | 57.8 | - | - | - | * | * | * | * | * | * | * | * |
| Dehana | 3113 | 8 | 6.3 | 16.3 | 37.1 | 31.6 | 8.8 | - | - | 3345 | 11.2 | 21.4 | 29.9 | 29.8 | 7.8 | - | |
| Awi Zone | 63435 | 1107 | 3.5 | 15.3 | 15.5 | 30.4 | 33 | 2.2 | - | 67742 | 6.8 | 13.7 | 13.8 | 33.6 | 30.4 | 1.8 | |
| Dangela | 11157 | 147 | 2.9 | 11.6 | 6.3 | 21.9 | 53.5 | 3.6 | - | 12254 | 6.6 | 10 | 7.2 | 27.4 | 45.3 | 3.5 | |
| Banja | 12864 | 81 | 2.3 | 5.5 | 12.1 | 47.6 | 30.4 | 2.3 | - | 13038 | 5.8 | 10.9 | 16.7 | 44.8 | 20.9 | 1 | |
| Ankesha | 22133 | 544 | 4.5 | 18.6 | 22.4 | 35.9 | 18.1 | 0.6 | - | 23805 | 8.5 | 19.5 | 17 | 37.5 | 17.3 | 0.3 | |
| Guangua | 8209 | 264 | 2.5 | 15.8 | 6.7 | 19.9 | 49.8 | 5.3 | - | 9338 | 4.9 | 13.6 | 6.3 | 17.2 | 51.8 | 6.2 | |
| Fageta Lekoma | 9072 | 70 | 2.7 | 7.8 | 18.9 | 25.2 | 45.5 | - | - | 9307 | 5.8 | 7.9 | 17.8 | 32.4 | 36.1 | - | |
| Oromia Zone | 24235 | 1054 | 3.8 | 32.4 | 28.6 | 28.7 | 6.4 | - | - | 30966 | 9.3 | 32.1 | 26.6 | 26.7 | 5.3 | - | |
| ChefeGolana Dawerahimedo | 13215 | 646 | 4.2 | 40.4 | 25.4 | 24.3 | 5.7 | - | - | 16778 | 10 | 36.7 | 19.9 | 27.5 | 5.9 | - | |
| Bati | 5243 | 226 | 3.5 | 21.1 | 32.2 | 32.7 | 10.4 | - | - | 7683 | 4.8 | 26.4 | 34.1 | 29.2 | 5.5 | - | |
| Jile Timuga | 1073 | 18 | 2.6 | 19.2 | 17.9 | 58.9 | 1.4 | - | - | 1126 | 11.1 | 22.8 | 36.3 | 25.7 | 4.1 | - | |
| Artuma Fursi | 4704 | 164 | 3.1 | 18.3 | 37.5 | 37 | 4.2 | - | - | 5379 | 13 | 27.8 | 35 | 21 | 3.3 | - | |
| Bahir Dar Special Zone | 802 | * | * | * | * | * | * | * | * | 976 | 60.3 | 19.5 | 7.3 | 6.7 | 2.8 | 2 | |
| Bahirdar | 802 | * | * | * | * | * | * | * | * | 976 | 60.3 | 19.5 | 7.3 | 6.7 | 2.8 | 2 | |

TABLE 4.17.1 RURAL HOLDINGS

| Geographic Area | Land Under Permanent Crops | | | | | | | | | | | | | | | |
|-------------------|----------------------------|------------------|--|--------------|--------------|--------------|--------------|--------------|-----------|-------------------|---|--------------|--------------|--------------|--------------|--------------|
| | Number of holders | Area In Hectares | Percent Area By Holding Size In Hectares | | | | | | | Number of parcels | Percent Parcels By Holding Size In Hectares | | | | | |
| | | | Under 0.10 | 0.10 to 0.50 | 0.51 to 1.00 | 1.01 to 2.00 | 2.01 to 5.00 | 5.01 to 10.0 | Over 10.0 | | Under 0.10 | 0.10 to 0.50 | 0.51 to 1.00 | 1.01 to 2.00 | 2.01 to 5.00 | 5.01 to 10.0 |
| Amhara Region | 941227 | 21284 | 2.3 | 18.2 | 22.8 | 34.3 | 21.7 | 0.6 | 0.2 | 1111051 | 3.9 | 18.1 | 23.5 | 34.6 | 19.3 | 0.6 |
| North Gonder Zone | 72987 | 2261 | 1.2 | 6.8 | 15.7 | 38.9 | 34.5 | 1.1 | 1.8 | 81876 | 2.8 | 10.6 | 21.1 | 38.4 | 25.7 | 1.2 |
| Addi Arkay | 1540 | 21 | 0.1 | 18.1 | 63.1 | 15 | 3.7 | - | - | 1596 | 3.8 | 32.6 | 43.8 | 11.5 | 8.2 | - |
| Beyeda | 513 | * | * | * | * | * | * | * | * | 662 | 3.5 | 30.6 | 62.7 | 3.2 | - | - |
| Janamora | 1644 | * | * | * | * | * | * | * | * | * | * | * | * | * | * | * |
| Debark | 2394 | 16 | 0.3 | 40 | 27.3 | 23.8 | 8.6 | - | - | 2536 | 1 | 22.3 | 36.8 | 28.6 | 11.4 | - |
| Dabat | 5062 | 37 | 0.6 | 9.3 | 9.2 | 36.8 | 43.2 | 0.9 | - | 5525 | 2.7 | 4.6 | 14.1 | 40.5 | 37.4 | 0.8 |
| Sanja | 2041 | * | * | * | * | * | * | * | * | 2100 | 4.3 | 17.6 | 49.2 | 24.9 | 4.1 | - |
| Lay Armacheho | 14077 | 1061 | 0.5 | 5.3 | 15.1 | 42.7 | 36.4 | - | - | 17294 | 1.5 | 12.9 | 27.2 | 43.4 | 15.1 | - |
| Wegera | 7126 | 106 | 0.4 | 5.7 | 23.2 | 41 | 28.8 | 0.9 | - | 8243 | 2.6 | 7.2 | 17.1 | 40.9 | 29 | 3.3 |
| Gonder Zuria | 7597 | 103 | 4.5 | 2.3 | 11.3 | 47.3 | 34.4 | 0.2 | - | 8265 | 5.6 | 6.9 | 19.7 | 44.1 | 23.3 | 0.5 |
| Dembia | * | * | * | * | * | * | * | * | * | * | * | * | * | * | * | * |
| Chilga | 11497 | 395 | 1.1 | 1.5 | 7.4 | 31.8 | 42.9 | 5.1 | 10.2 | 12829 | 2.4 | 3.9 | 11.7 | 41.5 | 36.9 | 2.5 |
| Metema | 111 | * | * | * | * | * | * | * | * | 111 | 16.4 | 7.1 | 7.1 | 30.5 | 34.2 | 4.7 |
| Quara | 3282 | 92 | 3.2 | 21.1 | 25.7 | 35.4 | 14.7 | - | - | 3629 | 5.3 | 18.3 | 24.2 | 39.4 | 12.8 | - |
| Alefa | 13911 | 221 | 2.6 | 9.4 | 16.3 | 25.7 | 44.5 | 1.6 | - | 14551 | 3 | 10.8 | 17.6 | 31.1 | 35.5 | 2 |
| Belesa | * | * | * | * | * | * | * | * | * | * | * | * | * | * | * | * |
| South Gonder Zone | 126351 | 1894 | 1 | 9.3 | 16.2 | 45 | 27.7 | 0.9 | - | 140398 | 2.5 | 12.5 | 20.5 | 42.9 | 21.2 | 0.4 |
| Ebinat | 6406 | 79 | 0.3 | 15.8 | 21.8 | 46.7 | 15.4 | - | - | 6690 | 1.5 | 16.5 | 20.2 | 44.9 | 16.9 | - |
| Kemkem | 8701 | 202 | 0.7 | 7.7 | 11.6 | 42.4 | 37.6 | - | - | 9962 | 2.2 | 8.4 | 20 | 46.7 | 22.7 | - |
| Fogera | 11031 | 100 | 0.5 | 9.7 | 7.4 | 38.4 | 43.5 | 0.4 | - | 12082 | 1.7 | 13.2 | 14.8 | 35 | 34.3 | 1.1 |
| Farta | 22691 | 649 | 0.8 | 6.7 | 22.4 | 50.3 | 18.5 | 1.3 | - | 26226 | 3.5 | 11.7 | 24.4 | 47.4 | 12.7 | 0.3 |
| Lay Gayint | 7877 | 48 | 1.9 | 29.8 | 34.8 | 33 | 0.5 | - | - | 8224 | 3.5 | 34.6 | 42.9 | 17.5 | 1.5 | - |
| Tach Gayint | 6618 | 44 | 5.4 | 11.1 | 16.5 | 40 | 27.1 | - | - | 7847 | 7.3 | 18.6 | 36 | 27.7 | 10.4 | - |
| Simada | 13221 | 107 | 0.5 | 9.8 | 16.8 | 49.4 | 23.7 | - | - | 15064 | 0.6 | 10.2 | 16.5 | 51.6 | 21.1 | - |
| Estie | 28143 | 232 | 0.3 | 4.6 | 11 | 43 | 38.5 | 2.7 | - | 30177 | 0.9 | 7.3 | 14.2 | 47.5 | 29.1 | 1 |
| Dera | 21664 | 432 | 1.8 | 12.6 | 10.8 | 41.1 | 33.4 | 0.2 | - | 24127 | 3.3 | 11.8 | 17.2 | 42.5 | 25 | 0.4 |

TABLE 4.17.1(CONTINUED)

| Geographic Area | Land Under Permanent Crops | | | | | | | | | | | | | | | | |
|------------------|----------------------------|------------------|--|--------------|--------------|--------------|--------------|--------------|-----------|-------------------|---|--------------|--------------|--------------|--------------|--------------|--|
| | Number of holders | Area In Hectares | Percent Area By Holding Size In Hectares | | | | | | | Number of parcels | Percent Parcels By Holding Size In Hectares | | | | | | |
| | | | Under 0.10 | 0.10 to 0.50 | 0.51 to 1.00 | 1.01 to 2.00 | 2.01 to 5.00 | 5.01 to 10.0 | Over 10.0 | | Under 0.10 | 0.10 to 0.50 | 0.51 to 1.00 | 1.01 to 2.00 | 2.01 to 5.00 | 5.01 to 10.0 | |
| North Wollo Zone | 80206 | 1449 | 4.4 | 32.8 | 35.6 | 22.9 | 4.2 | 0.1 | - | 95912 | 6.9 | 30.8 | 33.8 | 22.5 | 5.9 | 0.2 | |
| Bugna | 3133 | * | * | * | * | * | * | * | * | * | * | * | * | * | * | * | |
| Kobo | 11892 | 128 | 5 | 20.2 | 41.8 | 30.8 | 2.2 | - | - | 12873 | 7.9 | 28 | 38.7 | 22.3 | 3.2 | - | |
| Gidan | 7046 | 60 | 3.4 | 25 | 47.6 | 23.9 | 0.2 | - | - | 7838 | 7.4 | 31.4 | 42.8 | 18 | 0.5 | - | |
| Meket | 15010 | 179 | 0.8 | 21.5 | 26 | 32.5 | 18.9 | 0.4 | - | 17448 | 2.4 | 22.1 | 32.4 | 27.2 | 15.1 | 0.8 | |
| Wadla | 5942 | 83 | 1 | 4.3 | 43.6 | 45.4 | 5.6 | - | - | 8355 | 1.6 | 7.4 | 47.5 | 34.4 | 9.2 | - | |
| Dawuntna Delanta | 7113 | 25 | - | 8 | 24.8 | 57.2 | 10 | - | - | 8364 | - | 9.6 | 28.4 | 50.1 | 12 | - | |
| Guba Lafto | 13459 | 241 | 2.5 | 47.1 | 38.9 | 11 | 0.5 | - | - | 14616 | 4.7 | 55.6 | 31.1 | 8.1 | 0.6 | - | |
| Habru | 16610 | 671 | 6.9 | 39.2 | 33.3 | 18.5 | 2.2 | - | - | 22213 | 15.7 | 41.2 | 27.5 | 13.8 | 1.8 | - | |
| South Wollo Zone | 133928 | 3768 | 3.3 | 36.3 | 34.7 | 20 | 5.7 | 0.1 | - | 179398 | 4.1 | 33.3 | 32.6 | 24.5 | 5.5 | 0.1 | |
| Mekdela | 5100 | * | * | * | * | * | * | * | * | 7813 | 1.7 | 15.3 | 30.5 | 46.7 | 5.8 | - | |
| Tenta | 6569 | 56 | 0.8 | 22.6 | 15.5 | 47.6 | 13.5 | - | - | 7595 | 3.3 | 26 | 26.6 | 37.4 | 6.8 | - | |
| Kuta Ber | 4764 | 36 | - | 39 | 45.8 | 13.6 | 1.6 | - | - | 5571 | 0.5 | 35.2 | 44.1 | 18.2 | 2 | - | |
| Ambasel | 13756 | 510 | 7.3 | 24.4 | 37.3 | 29.6 | 1.4 | - | - | 20764 | 8.6 | 26.1 | 38.1 | 25.4 | 1.9 | - | |
| Tehuladere | 13459 | 436 | 1.6 | 32.8 | 48.4 | 14.1 | 3.2 | - | - | 16881 | 3.5 | 42.8 | 39.6 | 12.2 | 1.9 | - | |
| Wera Babu | 14547 | 846 | 4.5 | 57.1 | 29.8 | 7.5 | 1.1 | - | - | 23030 | 7.1 | 61.4 | 22 | 7.8 | 1.8 | - | |
| Kalu | 17635 | 830 | 2.1 | 47.9 | 36.5 | 13.3 | 0.2 | - | - | 27862 | 4.4 | 50.3 | 29 | 15.5 | 0.8 | - | |
| Dessie Zuria | 11567 | * | * | * | * | * | * | * | * | 15016 | 1.5 | 31.8 | 39.9 | 19 | 7.9 | - | |
| Legambo | 4421 | 41 | 0.2 | 3.2 | 65 | 26 | 5.6 | - | - | 4631 | 1.3 | 10.4 | 48.9 | 31.2 | 8.2 | - | |
| Sayint | 12988 | 187 | 7.7 | 22.6 | 46.1 | 20.4 | 3.2 | - | - | 17264 | 3.9 | 22 | 37.6 | 30.8 | 5.8 | - | |
| Debresina | 10566 | * | * | * | * | * | * | * | * | 11387 | 1 | 19.9 | 32.8 | 38.6 | 7.2 | 0.5 | |
| Kelala | 4455 | 44 | 0.8 | 12.8 | 16.6 | 42.2 | 25.4 | 2.2 | - | 4854 | 1.5 | 12.9 | 23 | 39.5 | 22.2 | 0.8 | |
| Jama | 5350 | 34 | 3 | 5.2 | 16.3 | 36.5 | 38.6 | 0.4 | - | 5613 | 3.1 | 9.2 | 17.6 | 34.7 | 34.8 | 0.6 | |
| Wera Ilu | 1710 | 10 | 0.9 | 3.9 | 7.3 | 78.2 | 9.7 | - | - | 1834 | 2.6 | 7.9 | 23 | 53.8 | 12.7 | - | |
| Wegdi | 7040 | 71 | 1.7 | 10 | 30.5 | 41.6 | 16.1 | - | - | 9285 | 3.5 | 12.6 | 30.2 | 44.4 | 9.2 | - | |

TABLE 4.17.1(CONTINUED)

| | | | | | | | | | | | | | | | |
|--------------------------|-------|------|-----|------|------|------|------|-----|---|-------|------|------|------|------|------|
| Dehana | 3113 | 8 | 6.3 | 16.3 | 37.1 | 31.6 | 8.8 | - | - | 3345 | 11.2 | 21.4 | 29.9 | 29.8 | 7.8 |
| Awi Zone | 62278 | 974 | 3 | 14.6 | 16.3 | 31.7 | 32.9 | 1.6 | - | 65982 | 5.3 | 13.6 | 14 | 34.3 | 31.1 |
| Dangela | 10849 | 139 | 2.1 | 11.2 | 6.7 | 23.2 | 53 | 3.8 | - | 11737 | 3.2 | 10.1 | 7.5 | 28.4 | 47.1 |
| Banja | 12727 | 69 | 1.4 | 6.1 | 12.5 | 47.8 | 29.5 | 2.7 | - | 12891 | 5.1 | 10.8 | 16.8 | 45.2 | 21.1 |
| Ankesha | 21993 | 541 | 4.4 | 18.6 | 22.4 | 36 | 18 | 0.6 | - | 23583 | 8.1 | 19.5 | 16.9 | 37.8 | 17.4 |
| Guangua | 7708 | 156 | 0.1 | 10 | 4.2 | 20.2 | 62.4 | 3.1 | - | 8547 | 0.8 | 12.2 | 6.3 | 17.7 | 56.4 |
| Fageta Lekoma | 9000 | 69 | 2.3 | 7.9 | 19.1 | 24.8 | 46 | - | - | 9224 | 5.3 | 7.8 | 17.9 | 32.6 | 36.4 |
| Oromia Zone | 24068 | 1043 | 3.8 | 32.5 | 28.7 | 28.5 | 6.4 | - | - | 30727 | 9 | 32.2 | 26.7 | 26.8 | 5.3 |
| Chefegolana Dawerahimedo | 13133 | 643 | 4.1 | 40.4 | 25.5 | 24.3 | 5.8 | - | - | 16647 | 9.5 | 36.9 | 19.9 | 27.7 | 6 |
| Bati | 5228 | 224 | 3.3 | 21 | 32.3 | 32.9 | 10.5 | - | - | 7667 | 4.7 | 26.4 | 34.1 | 29.2 | 5.6 |
| Jile Timuga | 1066 | 17 | 2.8 | 15.5 | 18.7 | 61.6 | 1.5 | - | - | 1116 | 11.1 | 22.3 | 36.6 | 26 | 4.1 |
| Artuma Fursi | 4641 | 158 | 3.2 | 18.9 | 38 | 36.1 | 3.9 | - | - | 5298 | 13 | 28 | 35.1 | 20.6 | 3.3 |

TABLE 4.17.2 URBAN HOLDINGS

| Geographic Area | Land Under Permanent Crops | | | | | | | | | | | | | | | | |
|-------------------|----------------------------|------------------|--|--------------|--------------|--------------|--------------|--------------|-----------|-------------------|---|--------------|--------------|--------------|--------------|--------------|--|
| | Number of holders | Area In Hectares | Percent Area By Holding Size In Hectares | | | | | | | Number of parcels | Percent Parcels By Holding Size In Hectares | | | | | | |
| | | | Under 0.10 | 0.10 to 0.50 | 0.51 to 1.00 | 1.01 to 2.00 | 2.01 to 5.00 | 5.01 to 10.0 | Over 10.0 | | Under 0.10 | 0.10 to 0.50 | 0.51 to 1.00 | 1.01 to 2.00 | 2.01 to 5.00 | 5.01 to 10.0 | |
| Amhara Region | 6442 | 811 | 7.1 | 18 | 12 | 11.3 | 21.6 | 11.9 | 18.2 | 8665 | 46.1 | 25.2 | 14.1 | 9.1 | 4.4 | 0.6 | |
| North Gonder Zone | 171 | 86 | 0.2 | 3.1 | 2 | 2.4 | 14.1 | 24.8 | 53.3 | 259 | 28.3 | 14.8 | 12.3 | 14.8 | 19.3 | 3.3 | |
| Addi Arkay | 30 | * | * | * | * | * | * | * | * | 35 | 14.7 | 17.4 | 24 | 19.7 | - | 24.3 | |
| Beyeda | - | - | - | - | - | - | - | - | - | - | - | - | - | - | - | - | |
| Janamora | - | - | - | - | - | - | - | - | - | - | - | - | - | - | - | - | |
| Debark | 10 | - | - | - | - | 100 | - | - | - | 10 | 52.3 | 14.2 | 14.2 | 19.3 | - | - | |
| Dabat | 7 | * | * | * | * | * | * | * | * | 7 | - | 32.8 | 33.6 | 33.6 | - | - | |
| Sanja | 11 | - | - | 12.5 | - | 87.5 | - | - | - | 11 | - | 50 | - | 50 | - | - | |
| Lay Armacheho | 8 | 5 | 0.4 | 2.2 | 2.9 | 6.4 | 88.2 | - | - | 9 | 12.1 | 29.3 | 17.2 | 24.3 | 17.2 | - | |
| Wegera | 15 | - | 35 | - | 5 | 40 | 20 | - | - | 15 | 20.6 | - | 9.6 | 46.6 | 23.2 | - | |
| Gonder Zuria | 8 | * | * | * | * | * | * | * | * | 13 | 46.5 | - | 26 | 27.5 | - | - | |
| Dembia | 22 | 51 | - | 2.1 | - | 0.2 | 8 | - | 89.7 | 41 | 9.7 | 18.5 | - | 4.4 | 23.7 | - | |
| Chilga | 19 | 2 | 0.5 | 45.7 | 52.2 | 1.1 | - | - | - | 22 | 9 | 16.8 | 59 | 15.2 | - | - | |
| Metema | 22 | * | * | * | * | * | * | * | * | 60 | 50.9 | 7.3 | - | 5.9 | 34.2 | - | |
| Quara | - | - | - | - | - | - | - | - | - | - | - | - | - | - | - | - | |
| Alefa | 9 | * | * | * | * | * | * | * | * | 20 | - | 24.3 | - | - | 75.7 | - | |
| Belesa | - | - | - | - | - | - | - | - | - | - | - | - | - | - | - | - | |
| Gonder | 11 | - | 100 | - | - | - | - | - | - | 16 | 100 | - | - | - | - | - | |
| South Gonder Zone | 513 | 32 | 5.9 | 20.5 | 19.2 | 14.5 | 5.2 | 34.6 | - | 613 | 37.4 | 25 | 19.9 | 14.2 | 3 | 0.6 | |
| Ebinat | 9 | - | 100 | - | - | - | - | - | - | 9 | 85.7 | 14.3 | - | - | - | - | |
| Kemkem | 24 | 1 | 19.4 | 55.7 | 20.2 | 4 | 0.8 | - | - | 30 | 50.3 | 25.3 | 8.3 | 10.1 | 6 | - | |
| Fogera | 55 | * | * | * | * | * | * | * | * | 74 | 80.9 | 9.4 | 4.9 | - | 4.9 | - | |
| Farta | - | - | - | - | - | - | - | - | - | - | - | - | - | - | - | - | |
| Lay Gayint | 87 | 2 | 14.2 | 36.6 | 48.2 | - | 1 | - | - | 90 | 17.1 | 48.8 | 32.2 | - | 1.9 | - | |
| Tach Gayint | 17 | - | 6.7 | 46.7 | 46.7 | - | - | - | - | 24 | 19.2 | 28.1 | 52.7 | - | - | - | |
| Simada | 47 | - | 31.9 | 31.9 | 8.5 | 27.7 | - | - | - | 76 | 40.8 | 19.3 | 10.5 | 29.4 | - | - | |
| Estie | 32 | 1 | 19.8 | 43.2 | 36.9 | - | - | - | - | 32 | 18.5 | 32 | 38 | 11.5 | - | - | |
| Dera | 199 | 15 | 4.3 | 25.4 | 28.9 | 30.2 | 11 | - | - | 227 | 22.1 | 24.2 | 23.3 | 25.5 | 4.9 | - | |
| Debre Tabor | 44 | * | * | * | * | * | * | * | * | 51 | 77.5 | 13.1 | 2 | - | - | 7.5 | |

TABLE 4.17.2(CONTINUED)

| Geographic Area | Land Under Permanent Crops | | | | | | | | | | | | | | | | |
|------------------|----------------------------|------------------|--|--------------|--------------|--------------|--------------|--------------|-----------|-------------------|---|--------------|--------------|--------------|--------------|--------------|--|
| | Number of holders | Area In Hectares | Percent Area By Holding Size In Hectares | | | | | | | Number of parcels | Percent Parcels By Holding Size In Hectares | | | | | | |
| | | | Under 0.10 | 0.10 to 0.50 | 0.51 to 1.00 | 1.01 to 2.00 | 2.01 to 5.00 | 5.01 to 10.0 | Over 10.0 | | Under 0.10 | 0.10 to 0.50 | 0.51 to 1.00 | 1.01 to 2.00 | 2.01 to 5.00 | 5.01 to 10.0 | |
| North Wollo Zone | 508 | 57 | 13 | 30.1 | 15 | 4.8 | 20.1 | 16.9 | - | 651 | 35.5 | 41.4 | 15.9 | 5.6 | 1.1 | 0.6 | |
| Bugna | 10 | 1 | 5.1 | 33.9 | 8.5 | 54.2 | - | - | - | 10 | 10 | 37.3 | 34.6 | 18 | - | - | |
| Kobo | 94 | 4 | 18.7 | 31.2 | 33.4 | 16.4 | - | - | - | 133 | 37.4 | 19.5 | 28.2 | 15 | - | - | |
| Gidan | 36 | 2 | - | 24.8 | 75.2 | - | - | - | - | 61 | - | 66.5 | 33.5 | - | - | - | |
| Meket | 14 | 1 | - | 20.6 | - | 50 | 29.4 | - | - | 17 | - | 46.6 | - | 35.6 | 17.8 | - | |
| Wadla | * | * | * | * | * | * | * | * | * | * | * | * | * | * | * | * | |
| Dawuntna Delanta | - | - | - | - | - | - | - | - | - | - | - | - | - | - | - | - | |
| Habru | 345 | 50 | 13.3 | 30.4 | 11.3 | 3 | 22.6 | 19.4 | - | 418 | 40.9 | 45 | 10.1 | 2.1 | 0.9 | 0.9 | |
| Woldiya | 5 | - | 100 | - | - | - | - | - | - | 10 | 100 | - | - | - | - | - | |
| South Wollo Zone | 775 | 42 | 15.7 | 31.7 | 13.6 | 22.1 | 17 | - | - | 1103 | 40 | 34.7 | 16.3 | 7.3 | 1.6 | - | |
| Mekdela | * | * | * | * | * | * | * | * | * | * | * | * | * | * | * | * | |
| Tenta | 21 | * | * | * | * | * | * | * | * | 25 | - | 100 | - | - | - | - | |
| Kuta Ber | - | - | - | - | - | - | - | - | - | - | - | - | - | - | - | - | |
| Ambasel | 116 | 5 | 45.2 | 40.8 | 7.2 | 6.8 | - | - | - | 130 | 52.8 | 35.5 | 6 | 5.8 | - | - | |
| Tehuladere | 228 | 7 | 25.3 | 45.1 | 25.2 | 4.5 | - | - | - | 353 | 36.6 | 30.1 | 28.7 | 4.6 | - | - | |
| Wera Babu | 72 | 4 | 14.5 | 48.7 | - | 36.8 | - | - | - | 105 | 11.6 | 86.6 | - | 1.7 | - | - | |
| Kalu | 77 | 15 | 1.4 | 25.4 | 19.2 | 10.5 | 43.6 | - | - | 107 | 4.9 | 39.7 | 33.5 | 14.8 | 7.2 | - | |
| Dessie Zuria | 24 | - | 16.7 | 83.3 | - | - | - | - | - | 37 | 56.6 | 29.5 | 6.9 | 6.9 | - | - | |
| Legambo | 18 | * | * | * | * | * | * | * | * | 23 | 11.6 | - | 65.6 | 22.8 | - | - | |
| Sayint | 6 | - | 100 | - | - | - | - | - | - | 6 | 100 | - | - | - | - | - | |
| Debresina | 1 | - | - | - | - | - | - | - | - | 1 | 100 | - | - | - | - | - | |
| Kelala | 6 | - | 22.2 | 66.7 | - | - | 11.1 | - | - | 6 | 39.8 | 28.9 | - | - | 31.3 | - | |
| Jama | 49 | 3 | 3.3 | 9 | 5.1 | 58.6 | 23.7 | - | - | 52 | 13.3 | 20 | 13.3 | 40 | 13.3 | - | |
| Wera Ilu | 6 | 1 | 0.8 | - | 25.6 | 73.6 | - | - | - | 6 | 19.9 | - | 60.3 | 19.9 | - | - | |
| Wegdi | 18 | * | * | * | * | * | * | * | * | 23 | 31.5 | 7.3 | 31.6 | 22.2 | 7.4 | - | |
| Kombolcha | 106 | 4 | 25.7 | 43.5 | - | 30.9 | - | - | - | 204 | 77.3 | 20.2 | - | 2.5 | - | - | |
| Dessie | 21 | - | 100 | - | - | - | - | - | - | 21 | 100 | - | - | - | - | - | |

TABLE 4.17.2(CONTINUED)

| Geographic Area | Land Under Permanent Crops | | | | | | | | | | | | | | | | |
|--------------------|----------------------------|------------------|--|--------------|--------------|--------------|--------------|--------------|-----------|-------------------|---|--------------|--------------|--------------|--------------|--------------|---|
| | Number of holders | Area In Hectares | Percent Area By Holding Size In Hectares | | | | | | | Number of parcels | Percent Parcels By Holding Size In Hectares | | | | | | |
| | | | Under 0.10 | 0.10 to 0.50 | 0.51 to 1.00 | 1.01 to 2.00 | 2.01 to 5.00 | 5.01 to 10.0 | Over 10.0 | | Under 0.10 | 0.10 to 0.50 | 0.51 to 1.00 | 1.01 to 2.00 | 2.01 to 5.00 | 5.01 to 10.0 | |
| North Shewa Zone | 712 | 67 | 7 | 20.9 | 31.2 | 22.8 | 18.1 | - | - | 900 | 25.3 | 27.6 | 27.4 | 14.2 | 5.4 | 0.1 | |
| MidanaWeremo | 26 | * | * | * | * | * | * | * | * | 31 | 8.9 | 24.1 | - | 16.4 | 50.6 | - | |
| Merhabete | 37 | * | * | * | * | * | * | * | * | 73 | 50.1 | 10.9 | 12 | 27 | - | - | |
| Insarona Wayu | - | - | - | - | - | - | - | - | - | - | - | - | - | - | - | - | |
| Moretna Jiru | 7 | * | * | * | * | * | * | * | * | 7 | - | 48.1 | - | - | 51.9 | - | |
| Gera Keya | * | * | * | * | * | * | * | * | * | * | * | * | * | * | * | * | * |
| Gishie | 6 | - | - | - | - | - | 75 | - | - | 6 | - | 23 | 23 | - | 54.1 | - | |
| Antsokiya Gemza | 214 | 27 | 4.6 | 27.7 | 42.6 | 11 | 14.1 | - | - | 265 | 10.3 | 35.2 | 44.7 | 8.7 | 1.1 | - | |
| Efratana Gidim | 188 | 21 | 11 | 21.1 | 39.5 | 24.3 | 4 | - | - | 234 | 26 | 28.9 | 29 | 13.2 | 2.9 | - | |
| Lalo Midir | 8 | - | 33.3 | - | - | 66.7 | - | - | - | 8 | 30.1 | - | 12.7 | 57.1 | - | - | |
| Mojana Wadera | 18 | - | 57.1 | - | 28.6 | 14.3 | - | - | - | 18 | 69.1 | - | 15.5 | 15.5 | - | - | |
| Tarma Ber | 88 | * | * | * | * | * | * | * | * | 101 | 32.6 | 36.4 | 20.8 | 10.2 | - | - | |
| Kewet | 24 | 1 | 39.3 | 60.7 | - | - | - | - | - | 35 | 49.3 | 43 | 3.3 | 4.4 | - | - | |
| Asagirt | 4 | * | * | * | * | * | * | * | * | * | * | * | * | * | * | * | * |
| AngolalanaTera | - | - | - | - | - | - | - | - | - | - | - | - | - | - | - | - | |
| Ankober | 25 | 1 | 1.4 | 17.8 | 42.5 | 38.4 | - | - | - | 42 | 7 | 30.9 | 40.1 | 22 | - | - | |
| Hagere Mariam | 9 | - | - | - | - | 95.8 | 4.2 | - | - | 10 | - | - | - | 88.5 | 11.5 | - | |
| Berehet | - | - | - | - | - | - | - | - | - | - | - | - | - | - | - | - | |
| Minjarna Shenkora | 27 | 2 | 1.8 | 8.2 | 6.5 | 7.1 | 75.9 | 0.6 | - | 29 | 6 | 9.5 | 5.2 | 22.1 | 53.7 | 3.5 | |
| Debre Berhan | 28 | - | 100 | - | - | - | - | - | - | 30 | 100 | - | - | - | - | - | |
| East Gojam Zone | 446 | 28 | 15 | 12.4 | 6.3 | 16.6 | 49.8 | - | - | 487 | 68 | 13.7 | 8.6 | 6.2 | 3.3 | 0.3 | |
| Bibugn | 29 | 2 | - | 16.2 | 61.5 | 22.4 | - | - | - | 29 | - | 39.7 | 48.1 | 12.2 | - | - | |
| Hulet Ej Enesie | 16 | * | * | * | * | * | * | * | * | 16 | 29.5 | 14.8 | 29.5 | 26.2 | - | - | |
| Goncha Siso Enesie | 15 | - | 35.7 | 16.7 | 23.8 | 21.4 | - | - | - | 15 | 36.1 | 18.4 | 18.9 | 26.7 | - | - | |
| Enebsie Sar Midir | 14 | * | * | * | * | * | * | * | * | 14 | - | 69 | - | 31 | - | - | |
| Enarj Enawuga | 15 | * | * | * | * | * | * | * | * | 15 | 56.8 | 9.3 | 15.2 | - | 9.3 | 9.3 | |
| Enemay | - | - | - | - | - | - | - | - | - | - | - | - | - | - | - | - | |
| Debay Telatgin | - | - | - | - | - | - | - | - | - | - | - | - | - | - | - | - | |
| Machakel | 46 | 1 | 20.4 | 37.3 | - | 24.7 | 17.6 | - | - | 53 | 65.3 | 15.9 | - | 17 | 1.9 | - | |
| Gozamin | 17 | - | 55.1 | 20.4 | 22.5 | - | 2 | - | - | 21 | 61 | 9.7 | 9.7 | - | 19.5 | - | |
| Baso Liben | 15 | 1 | 59.7 | - | - | 40.3 | - | - | - | 15 | 72.7 | 15.9 | - | 11.4 | - | - | |
| Awabel | 3 | * | * | * | * | * | * | * | * | 3 | 37.5 | - | 62.6 | - | - | - | |
| Dejen | 2 | - | - | - | 95 | - | - | - | - | 11 | 64 | - | 36 | - | - | - | |
| Shebel Berenta | - | - | - | - | - | - | - | - | - | - | - | - | - | - | - | - | |
| Debre Markos | 275 | * | * | * | * | * | * | * | * | 296 | 83.2 | 8.8 | 3.6 | 1.2 | 3.2 | - | |

TABLE 4.17.2(CONTINUED)

| Geographic Area | Land Under Permanent Crops | | | | | | | | | | | | | | | | |
|--------------------------|----------------------------|------------------|--|--------------|--------------|--------------|--------------|--------------|-----------|-------------------|---|--------------|--------------|--------------|--------------|--------------|---|
| | Number of holders | Area In Hectares | Percent Area By Holding Size In Hectares | | | | | | | Number of parcels | Percent Parcels By Holding Size In Hectares | | | | | | |
| | | | Under 0.10 | 0.10 to 0.50 | 0.51 to 1.00 | 1.01 to 2.00 | 2.01 to 5.00 | 5.01 to 10.0 | Over 10.0 | | Under 0.10 | 0.10 to 0.50 | 0.51 to 1.00 | 1.01 to 2.00 | 2.01 to 5.00 | 5.01 to 10.0 | |
| West Gojam Zone | 1166 | 115 | 10.9 | 33.1 | 15.6 | 4.7 | 17.9 | 17.8 | - | 1637 | 42.5 | 28.2 | 15.9 | 7.1 | 6 | 0.3 | |
| Achefer | 164 | * | * | * | * | * | * | * | * | 224 | 15.9 | 38.1 | 8.6 | 18.4 | 17.6 | 1.4 | |
| Bahir Dar Zuria | 154 | 25 | 10.7 | 63.1 | 26.2 | - | - | - | - | 221 | 23.7 | 54.8 | 21.5 | - | - | - | |
| Yilmana Densa | 29 | 1 | 58.8 | 5.9 | 3.9 | 23.5 | 7.8 | - | - | 38 | 44.3 | 28.4 | 15.7 | 7.2 | 4.5 | - | |
| Merawi | 83 | 6 | 28.4 | 18.1 | 43.1 | - | 10.4 | - | - | 153 | 64.9 | 13 | 20.2 | - | 1.9 | - | |
| Sekela | 26 | - | 76.5 | 8.8 | - | 14.7 | - | - | - | 26 | 68 | 22.2 | - | 9.8 | - | - | |
| Quarit | * | * | * | * | * | * | * | * | * | * | * | * | * | * | * | * | * |
| Dega Damot | - | - | - | - | - | - | - | - | - | - | - | - | - | - | - | - | |
| Dembecha | 73 | 6 | 4.2 | 20.2 | 7.6 | 13.2 | 54.8 | - | - | 83 | 39.1 | 23.9 | 12.6 | 14.6 | 9.7 | - | |
| Jabi Tehnan | 414 | 33 | 16.5 | 45.9 | 22.5 | 9 | 6.2 | 0.1 | - | 535 | 43.1 | 32.2 | 16.9 | 3.3 | 4.1 | 0.4 | |
| Bure Wemberma | 218 | 18 | 9.7 | 4 | 4.8 | 3.8 | 77.8 | - | - | 353 | 59.5 | 6.2 | 15.9 | 11.5 | 6.8 | - | |
| Wag Hamra Zone | 23 | 1 | - | - | 33.3 | 27.8 | 38.9 | - | - | 40 | - | - | 5 | 29.9 | 65.1 | - | |
| Zikuala | 19 | 1 | - | - | - | 33.3 | 66.7 | - | - | 33 | - | - | - | 21.4 | 78.6 | - | |
| Sekota | 4 | - | - | - | 80 | 20 | - | - | - | * | * | * | * | * | * | * | |
| Dehana | - | - | - | - | - | - | - | - | - | - | - | - | - | - | - | - | |
| Awi Zone | 1157 | 133 | 7.1 | 21.1 | 9.8 | 21.3 | 33.9 | 6.7 | - | 1760 | 61.1 | 19 | 7.1 | 8.3 | 4.2 | 0.4 | |
| Dangela | 308 | 8 | 16.8 | 18.8 | 0.5 | 0.7 | 63.1 | - | - | 517 | 82.9 | 8.1 | 0.6 | 4.7 | 3.2 | 0.6 | |
| Banja | 136 | 13 | 7.1 | 2.1 | 9.7 | 46.3 | 35 | - | - | 147 | 65.5 | 14.4 | 5.9 | 11.3 | 2.9 | - | |
| Ankesha | 140 | 3 | 11.5 | 8.7 | 19 | 26.2 | 34.9 | - | - | 221 | 45.2 | 14.1 | 23.6 | 3.7 | 13.5 | - | |
| Guangua | 501 | 109 | 6.1 | 24 | 10.3 | 19.5 | 31.8 | 8.3 | - | 791 | 50.1 | 28.5 | 6.7 | 11.8 | 2.6 | 0.5 | |
| Fageta Lekoma | 72 | 1 | 33.3 | 1.3 | 1.3 | 62.8 | - | - | - | 84 | 65.4 | 16.9 | 10.1 | 5 | 2.5 | - | |
| Oromia Zone | 167 | 11 | 7.7 | 25 | 18.9 | 41.2 | 6.7 | 0.6 | - | 238 | 44.3 | 16.7 | 16.6 | 20.5 | 1.2 | 0.7 | |
| ChefeGolana Dawerahimedo | 82 | 3 | 15.4 | 38.1 | 14.1 | 29.8 | - | 2 | - | 132 | 67 | 9.5 | 10.9 | 11.4 | - | 1.2 | |
| Bati | 15 | 1 | 25 | 54.3 | 20.7 | - | - | - | - | 16 | 59.6 | 33.6 | 6.8 | - | - | - | |
| Jile Timuga | 7 | 1 | - | 100 | - | - | - | - | - | 10 | 13.2 | 86.8 | - | - | - | - | |
| Artuma Fursi | 63 | 6 | 1.5 | 3 | 23.2 | 60.1 | 12.1 | - | - | 81 | 8.1 | 16.6 | 29.7 | 42.1 | 3.6 | - | |
| Bahir Dar Special Zone | 802 | * | * | * | * | * | * | * | * | 976 | 60.3 | 19.5 | 7.3 | 6.7 | 2.8 | 2 | |
| Bahirdar | 802 | * | * | * | * | * | * | * | * | 976 | 60.3 | 19.5 | 7.3 | 6.7 | 2.8 | 2 | |

TABLE 4.18. NUMBER OF HOLDERS, AREA OF HOLDING AND NUMBER OF PARCELS UNDER GRAZING LAND BY GEOGRAPHIC AREA AND SIZE OF HOLDING

RURAL HOLDINGS

| Geographic Area | Land Under Grazing | | | | | | | | | | | | | | | | |
|-------------------|--------------------|------------------|--|--------------|--------------|--------------|--------------|--------------|-----------|-------------------|---|--------------|--------------|--------------|--------------|--------------|--|
| | Number of holders | Area In Hectares | Percent Area By Holding Size In Hectares | | | | | | | Number of parcels | Percent Parcels By Holding Size In Hectares | | | | | | |
| | | | Under 0.10 | 0.10 to 0.50 | 0.51 to 1.00 | 1.01 to 2.00 | 2.01 to 5.00 | 5.01 to 10.0 | Over 10.0 | | Under 0.10 | 0.10 to 0.50 | 0.51 to 1.00 | 1.01 to 2.00 | 2.01 to 5.00 | 5.01 to 10.0 | |
| Amhara Region | 834822 | 135484 | 0.2 | 5.1 | 15.9 | 36.3 | 38.8 | 3.6 | 0.1 | 1193708 | 0.8 | 11.1 | 25.2 | 38.9 | 22.9 | 1.1 | |
| North Gonder Zone | 70959 | 12312 | 0.1 | 2.9 | 10.2 | 36.7 | 47.1 | 2.6 | 0.4 | 82133 | 0.4 | 5.7 | 15.2 | 40.5 | 36.6 | 1.4 | |
| Addi Arkay | 1004 | 119 | - | 21.4 | 16.7 | 37.2 | 24.7 | - | - | 1102 | - | 31.6 | 22 | 32.5 | 13.9 | - | |
| Beyeda | 2103 | 139 | - | 12.6 | 22.1 | 43.3 | 22 | - | - | 2538 | - | 14.7 | 28.8 | 47.4 | 9.1 | - | |
| Janamora | 1925 | 154 | - | 4.1 | 23.3 | 31.8 | 40.8 | - | - | 2068 | - | 11 | 25.9 | 40.2 | 23 | - | |
| Debark | 2053 | 259 | - | 3.4 | 24.3 | 35.9 | 33 | 3.5 | - | 2206 | - | 7.9 | 30.5 | 31.4 | 25.9 | 4.4 | |
| Dabat | 2918 | 216 | 0.3 | 2.7 | 16.5 | 33.1 | 44.3 | 3.1 | - | 3096 | 1 | 7.3 | 21.4 | 36.2 | 32.2 | 1.9 | |
| Sanja | 1776 | 338 | - | 10.3 | 18.4 | 47.1 | 24.3 | - | - | 1829 | - | 21.4 | 43.9 | 29.3 | 5.4 | - | |
| Lay Armacheho | 7003 | 1578 | - | 3.5 | 13.1 | 49.8 | 33.7 | - | - | 8070 | - | 6 | 18.1 | 51.1 | 24.8 | - | |
| Wegera | 7315 | 1456 | 0.1 | 1.7 | 7.2 | 38.2 | 49.9 | 3 | - | 9411 | 0.5 | 3.4 | 10.8 | 40.3 | 42.9 | 2.2 | |
| Gonder Zuria | 10062 | 1323 | 0.3 | 1.2 | 9.6 | 32.9 | 55.2 | 0.8 | - | 12177 | 0.8 | 4.1 | 14 | 37 | 43.9 | 0.3 | |
| Dembia | 13758 | 2297 | 0.2 | 2.5 | 11.6 | 41.7 | 44.1 | - | - | 15791 | 0.7 | 4.7 | 13.2 | 45 | 36.4 | - | |
| Chilga | 6942 | 1603 | - | 0.7 | 7.4 | 30.7 | 49.1 | 8.9 | 3.3 | 8072 | - | 1.9 | 12.7 | 42.5 | 36 | 5.4 | |
| Metema | - | - | - | - | - | - | - | - | - | - | - | - | - | - | - | - | |
| Quara | 269 | * | * | * | * | * | * | * | * | 286 | - | 18.5 | 48.2 | 18.7 | 14.7 | - | |
| Alefa | 9754 | 2203 | 0.1 | 3.5 | 6.3 | 33.1 | 53.4 | 3.7 | - | 10926 | 0.6 | 5.6 | 7.1 | 43.3 | 42 | 1.5 | |
| Belesa | 4077 | 586 | - | 0.2 | 5.8 | 12.4 | 76.2 | 5.4 | - | 4560 | - | 1.7 | 13.2 | 17.8 | 63.2 | 4.1 | |
| South Gonder Zone | 90817 | 13645 | 0.1 | 4 | 14 | 39 | 40.4 | 2.6 | - | 109879 | 0.6 | 7 | 21.9 | 42.9 | 26.4 | 1.3 | |
| Ebinat | 4193 | 596 | - | 8.9 | 12.8 | 50 | 28.3 | - | - | 4193 | - | 9.5 | 22.6 | 46.3 | 21.5 | - | |
| Kemkem | 8388 | 1365 | 0.1 | 2.8 | 14.3 | 46.6 | 36.2 | - | - | 9720 | 0.4 | 6.1 | 19.6 | 50.8 | 23.2 | - | |
| Fogera | 13838 | 2449 | - | 2.5 | 6.4 | 30.6 | 56.2 | 4.4 | - | 16670 | - | 3.5 | 9.5 | 38.4 | 46.7 | 1.8 | |
| Farta | 16251 | 2313 | - | 4.4 | 17.7 | 45.4 | 26.6 | 6 | - | 21107 | 0.6 | 6.8 | 26.5 | 46.7 | 17.3 | 2.1 | |
| Lay Gayint | 7807 | 686 | 0.5 | 15.9 | 44.3 | 33.4 | 6 | - | - | 9065 | 2.4 | 21.9 | 43.1 | 28.2 | 4.5 | - | |
| Tach Gayint | 3192 | 181 | 0.2 | 13.6 | 34.8 | 42 | 9.4 | - | - | 3750 | 1.5 | 19.4 | 45.6 | 26.6 | 6.8 | - | |
| Simada | 7256 | 703 | 0.9 | 11.1 | 12.4 | 36.8 | 38.7 | - | - | 8111 | 2.6 | 8.6 | 22 | 46.7 | 20.1 | - | |
| Estie | 15541 | 2517 | - | 1.4 | 16.8 | 38 | 41.8 | 2 | - | 19856 | - | 3 | 22.6 | 42.2 | 30.2 | 2.1 | |
| Dera | 14350 | 2835 | - | 1.5 | 6.8 | 37.8 | 52 | 1.9 | - | 17408 | - | 3.8 | 12.1 | 47.4 | 35 | 1.8 | |

TABLE 4.18(CONTINUED)

| Geographic Area | Land Under Grazing | | | | | | | | | | | | | | | | |
|------------------|--------------------|------------------|--|--------------|--------------|--------------|--------------|--------------|-----------|-------------------|---|--------------|--------------|--------------|--------------|--------------|--|
| | Number of holders | Area In Hectares | Percent Area By Holding Size In Hectares | | | | | | | Number of parcels | Percent Parcels By Holding Size In Hectares | | | | | | |
| | | | Under 0.10 | 0.10 to 0.50 | 0.51 to 1.00 | 1.01 to 2.00 | 2.01 to 5.00 | 5.01 to 10.0 | Over 10.0 | | Under 0.10 | 0.10 to 0.50 | 0.51 to 1.00 | 1.01 to 2.00 | 2.01 to 5.00 | 5.01 to 10.0 | |
| North Wollo Zone | 84303 | 13355 | 0.3 | 6.4 | 22.3 | 42 | 27.7 | 1.3 | - | 116875 | 1.3 | 17.5 | 30.3 | 36.8 | 13.8 | 0.4 | |
| Bugna | 3935 | 245 | 2 | 5.2 | 23.6 | 53.4 | 13 | 2.9 | - | 4241 | 3.9 | 12.6 | 32.9 | 40.5 | 8.8 | 1.3 | |
| Kobo | 5356 | * | * | * | * | * | * | * | * | 5691 | 6.1 | 28.9 | 42.6 | 21.6 | 0.8 | - | |
| Gidan | 9726 | * | * | * | * | * | * | * | * | 13162 | 0.9 | 25.6 | 36.5 | 26.8 | 10.2 | - | |
| Meket | 15154 | 3948 | - | 1.9 | 15.2 | 44 | 37.4 | 1.5 | - | 25874 | 0.2 | 7.1 | 24.3 | 44.2 | 23.2 | 1.1 | |
| Wadla | 13451 | 3897 | 0.1 | 2.8 | 17.8 | 44.8 | 31.7 | 2.9 | - | 24182 | 0.1 | 6.3 | 23.5 | 45.7 | 24.1 | 0.4 | |
| Dawuntna Delanta | 18581 | 2145 | 0.4 | 10.7 | 23.5 | 42.4 | 23.1 | - | - | 22887 | 0.9 | 18.8 | 32.3 | 38.8 | 9.3 | - | |
| Guba Lafto | 8312 | 601 | 0.7 | 19.6 | 46.5 | 33.3 | - | - | - | 9603 | 2.5 | 36.9 | 40.1 | 20.6 | - | - | |
| Habru | 9788 | 574 | 2.3 | 22.6 | 31.2 | 36.6 | 7.3 | - | - | 11235 | 2.9 | 33.2 | 31.8 | 28.3 | 3.8 | - | |
| South Wollo Zone | 222676 | 25373 | 0.3 | 10.2 | 27.3 | 41.3 | 20.4 | 0.5 | - | 405821 | 0.8 | 15.9 | 34.4 | 38.2 | 10.4 | 0.3 | |
| Mekdela | 13087 | 1041 | 0.2 | 17.9 | 33.3 | 41.2 | 7.4 | - | - | 22088 | 0.5 | 23.5 | 36 | 35.4 | 4.6 | - | |
| Tenta | 21310 | 3564 | 0.1 | 7.9 | 26.7 | 47.8 | 17.5 | - | - | 54608 | 0.4 | 13.4 | 32.2 | 43.4 | 10.6 | - | |
| Kuta Ber | 14563 | 1197 | 0.2 | 20.2 | 42.1 | 28.7 | 8.8 | - | - | 24482 | 0.7 | 31.2 | 45.9 | 19.3 | 3 | - | |
| Ambasel | 9208 | 877 | 0.6 | 11.1 | 30.2 | 45.9 | 12.2 | - | - | 14244 | 1.6 | 20.7 | 35.8 | 35.2 | 6.8 | - | |
| Tehuladere | 9656 | 686 | 0.3 | 27.1 | 44.7 | 18.3 | 9.6 | - | - | 12353 | 1.3 | 36.4 | 45.1 | 14.4 | 2.8 | - | |
| Wera Babu | 6111 | 590 | 0.4 | 24.5 | 29.8 | 29.2 | 16.2 | - | - | 6912 | 1.4 | 44.4 | 30.5 | 18.5 | 5.2 | - | |
| Kalu | 12643 | 1345 | 0.1 | 24.3 | 39 | 31.7 | 5 | - | - | 17746 | 0.6 | 30.9 | 38.1 | 27.2 | 3.2 | - | |
| Dessie Zuria | 41968 | 5421 | 0.3 | 7 | 30.1 | 44.6 | 16.9 | 1.2 | - | 109516 | 1 | 9.6 | 38.1 | 41.6 | 9 | 0.8 | |
| Legambo | 26571 | 2377 | 0.4 | 11.4 | 32.3 | 37.6 | 18.4 | - | - | 42130 | 0.7 | 18.4 | 38.8 | 35.6 | 6.5 | - | |
| Sayint | 8611 | 580 | 0.9 | 14.8 | 22.9 | 48.9 | 12.5 | - | - | 11024 | 1.1 | 18.7 | 31.2 | 40.2 | 8.7 | - | |
| Debresina | 10759 | 1301 | 0.6 | 5.7 | 22.1 | 51.7 | 20 | - | - | 15940 | 0.8 | 12.6 | 28.6 | 50.7 | 7.4 | - | |
| Kelala | 12099 | 1535 | 0.1 | 3.6 | 16.6 | 32.9 | 44.6 | 2.3 | - | 15594 | 0.2 | 7.2 | 24.3 | 38.6 | 29.4 | 0.3 | |
| Jama | 12183 | 1871 | 0.3 | 5.7 | 7 | 30.9 | 54.5 | 1.7 | - | 16909 | 1.1 | 7.9 | 11.6 | 36.1 | 41.8 | 1.5 | |
| Wera Ilu | 19934 | 2824 | 0.2 | 4.6 | 22.1 | 50.7 | 22.4 | - | - | 37380 | 0.6 | 7.3 | 27.3 | 49.7 | 15 | - | |
| Wegdi | 3972 | 166 | - | 13.6 | 22 | 56.1 | 8.2 | - | - | 4896 | - | 13.7 | 30.6 | 46.4 | 9.3 | - | |

TABLE 4.18(CONTINUED)

| Geographic Area | Land Under Grazing | | | | | | | | | | | | | | | |
|--------------------|--------------------|------------------|--|--------------|--------------|--------------|--------------|--------------|-----------|-------------------|---|--------------|--------------|--------------|--------------|--------------|
| | Number of holders | Area In Hectares | Percent Area By Holding Size In Hectares | | | | | | | Number of parcels | Percent Parcels By Holding Size In Hectares | | | | | |
| | | | Under 0.10 | 0.10 to 0.50 | 0.51 to 1.00 | 1.01 to 2.00 | 2.01 to 5.00 | 5.01 to 10.0 | Over 10.0 | | Under 0.10 | 0.10 to 0.50 | 0.51 to 1.00 | 1.01 to 2.00 | 2.01 to 5.00 | 5.01 to 10.0 |
| North Shewa Zone | 113200 | 26624 | 0.1 | 2.9 | 10 | 27.3 | 50.8 | 8.5 | 0.5 | 174472 | 0.7 | 7 | 18.2 | 36.2 | 34.7 | 3 |
| MidanaWeremo | 1741 | 251 | 0.1 | 4.5 | 24.9 | 27.6 | 43 | - | - | 1866 | 1.2 | 11.9 | 39.2 | 33.4 | 14.3 | - |
| Merhabete | 2279 | 226 | - | 3.6 | 8.9 | 53.9 | 33.7 | - | - | 2595 | - | 8.5 | 18.6 | 51.7 | 21.2 | - |
| Insarona Wayu | 9630 | 3557 | 0.1 | 1.2 | 5.8 | 16.8 | 59 | 16.1 | 1 | 15651 | 0.9 | 3.5 | 8.5 | 24.8 | 53.8 | 7.5 |
| Moretna Jiru | 2575 | 181 | - | 2.5 | 14.6 | 46.2 | 36.7 | - | - | 2724 | - | 2.7 | 14 | 45.7 | 37.6 | - |
| Gera Keya | 16774 | 2767 | 0.4 | 7.7 | 17 | 36.5 | 37.4 | 1 | - | 27507 | 1.4 | 11.6 | 21.5 | 38.7 | 26.5 | 0.4 |
| Gishie | 6090 | 935 | 0.2 | 4.3 | 12.4 | 35.8 | 46 | 1.4 | - | 8971 | 0.3 | 7.9 | 19 | 41.4 | 30.3 | 1 |
| Antsokiya Gemza | 1369 | 114 | 1 | 19.4 | 35.7 | 39.6 | 4.3 | - | - | 1471 | 5.2 | 30.9 | 31.2 | 30.2 | 2.5 | - |
| Efratana Gidim | 3430 | 326 | 0.3 | 9.7 | 35.2 | 43.8 | 11 | - | - | 3859 | 2.2 | 17.5 | 38.9 | 34.8 | 6.7 | - |
| Lalo Midir | 11676 | 1889 | 0.2 | 5.4 | 15.3 | 39.1 | 38.4 | 1.7 | - | 18272 | 1 | 7.8 | 19.2 | 40.6 | 30.5 | 1.1 |
| Mojana Wadera | 5575 | 999 | 0.1 | 2 | 9.3 | 34 | 54.2 | 0.4 | - | 8343 | 0.4 | 4 | 15.9 | 41.5 | 38 | 0.2 |
| Tarma Ber | 6654 | 1405 | - | 3.1 | 14.1 | 45.6 | 37.1 | - | - | 9164 | 0.4 | 7.4 | 26.4 | 47.6 | 18.2 | - |
| Kewet | 4855 | 559 | 0.3 | 5.7 | 24.4 | 54.9 | 14.5 | - | 0.3 | 6586 | 1.7 | 11.8 | 32.2 | 46.4 | 7.5 | - |
| Asagirt | 6029 | 1629 | - | 3 | 11.9 | 26.2 | 51.4 | 7.6 | - | 10326 | - | 5.8 | 18.4 | 32.4 | 39.3 | 4.2 |
| AngolalanaTera | 10330 | 6390 | - | 0.8 | 3.5 | 14.5 | 60.8 | 18.9 | 1.5 | 21173 | 0.4 | 2.9 | 9.2 | 24.4 | 50.5 | 11.7 |
| Ankober | 5449 | 779 | 0.1 | 7.4 | 25.2 | 47.7 | 19.7 | - | - | 6301 | 0.4 | 17.2 | 37.6 | 38.5 | 6.3 | - |
| Hagere Mariam | 3951 | 1442 | 0.1 | 0.9 | 3 | 15.1 | 63.2 | 17.8 | - | 7434 | 0.5 | 2.1 | 5.6 | 23.6 | 60.9 | 7.3 |
| Berehet | 472 | 89 | - | 4.4 | 23.2 | 27.5 | 44.9 | - | - | 495 | - | 10.8 | 37 | 36.4 | 15.8 | - |
| Minjarna Shenkora | 4320 | 1159 | - | 0.8 | 2 | 16 | 79.6 | 1.6 | - | 5711 | - | 1.8 | 4.1 | 31.8 | 60 | 2.4 |
| Basona Werana | 10000 | 1926 | - | 1.3 | 9.3 | 35 | 54 | 0.5 | - | 16024 | 0.2 | 2.4 | 17.4 | 42.8 | 36.5 | 0.6 |
| East Gojam Zone | 71269 | 9481 | 0.3 | 3.3 | 11.9 | 37 | 43.6 | 4 | - | 84698 | 1 | 6.3 | 19 | 39.7 | 33.3 | 0.9 |
| Bibugn | 13309 | 2817 | - | 2.3 | 14.2 | 46.8 | 29.7 | 7 | - | 18901 | 0.2 | 5.3 | 24.5 | 46.9 | 22.8 | 0.3 |
| Hulet Ej Enesie | 6918 | 590 | - | 3.1 | 16.5 | 51.3 | 29.1 | - | - | 7278 | 0.3 | 6.3 | 21.8 | 55.6 | 16.1 | - |
| Goncha Siso Enesie | 6865 | 788 | 0.3 | 1.7 | 12.6 | 34.5 | 50.8 | - | - | 8386 | 1.5 | 4.3 | 18.7 | 39.5 | 36.1 | - |
| Enebsie Sar Midir | 558 | * | * | * | * | * | * | * | * | 595 | - | 9.8 | 37.2 | 33.5 | 19.5 | - |
| Enarj Enawuga | 1798 | 180 | - | - | - | 39.3 | 60.7 | - | - | 2001 | - | - | 2.4 | 55.3 | 42.3 | - |
| Enemay | 1989 | 105 | 0.9 | 4.1 | 17 | 32.8 | 45.3 | - | - | 2030 | 4.6 | 7.7 | 20.9 | 34.4 | 32.5 | - |
| Debay Telatgin | 4511 | 441 | 0.8 | 10 | 12.3 | 32.7 | 44.2 | - | - | 5397 | 1.6 | 8.9 | 22.3 | 36.2 | 31 | - |
| Machakel | 16618 | 2901 | 0.2 | 4.1 | 7.2 | 22.4 | 60.7 | 5.4 | - | 19425 | 0.5 | 7.8 | 11.6 | 24.5 | 53.2 | 2.4 |
| Gozamin | 11484 | 1053 | 0.1 | 2.9 | 20.5 | 44.1 | 29.9 | 2.5 | - | 13096 | 0.5 | 6.7 | 27 | 41.8 | 22.5 | 1.6 |
| Baso Liben | 2915 | 283 | - | 0.3 | 3.5 | 44.6 | 51.6 | - | - | 3052 | - | 1.1 | 7.2 | 50.6 | 41.1 | - |
| Awabel | 2532 | 190 | 4.8 | 1 | 1.2 | 39.1 | 54 | - | - | 2667 | 8.4 | 5.4 | 8.1 | 37.7 | 40.4 | - |
| Dejen | * | 47 | 0.8 | 3 | 0.4 | 61 | 34.8 | - | - | * | * | * | * | * | * | * |
| Shebel Berenta | 1078 | 36 | 3.6 | 14.6 | 12.2 | 18.3 | 51.3 | - | - | 1111 | 8.8 | 10.2 | 9.8 | 32.7 | 38.4 | - |

TABLE 4.18(CONTINUED)

| Geographic Area | Land Under Grazing | | | | | | | | | | | | | | | |
|-----------------|--------------------|------------------|--|--------------|--------------|--------------|--------------|--------------|-----------|-------------------|---|--------------|--------------|--------------|--------------|---|
| | Number of holders | Area In Hectares | Percent Area By Holding Size In Hectares | | | | | | | Number of parcels | Percent Parcels By Holding Size In Hectares | | | | | |
| | | | Under 0.10 | 0.10 to 0.50 | 0.51 to 1.00 | 1.01 to 2.00 | 2.01 to 5.00 | 5.01 to 10.0 | Over 10.0 | | Under 0.10 | 0.10 to 0.50 | 0.51 to 1.00 | 1.01 to 2.00 | 2.01 to 5.00 | |
| West Gojam Zone | 96736 | 13851 | 0.1 | 3.8 | 15.7 | 39.2 | 38.8 | 2.4 | - | 109528 | 0.7 | 6.2 | 19.6 | 43.8 | 29.1 | |
| Achefer | 11151 | 1722 | 0.2 | 2.8 | 4.1 | 19.2 | 60.4 | 13.3 | - | 13213 | 1.2 | 4.3 | 5.7 | 39.6 | 46.2 | |
| Bahir Dar Zuria | 10373 | 1752 | 0.1 | 1.5 | 9.9 | 40.9 | 47.7 | - | - | 11588 | 1.4 | 3.1 | 10.7 | 48.2 | 36.7 | |
| Yilmana Densa | 13167 | 1560 | - | 5 | 8.5 | 45.9 | 36.7 | 4 | - | 15151 | - | 7.3 | 13.4 | 50.3 | 28.2 | |
| Merawi | 19166 | 2629 | - | 3.9 | 7.1 | 30.1 | 58.1 | 0.7 | - | 20772 | 0.3 | 6.1 | 12.7 | 40.7 | 39.9 | |
| Sekela | 10832 | 2178 | - | 4.5 | 22.7 | 50.7 | 21.3 | 0.9 | - | 12714 | - | 9.1 | 29.7 | 45.5 | 15.5 | |
| Quarit | 8464 | 1007 | 0.3 | 3.1 | 18.8 | 49 | 28.8 | - | - | 8986 | 1.4 | 5.5 | 26.7 | 48.4 | 18 | |
| Dega Damot | 13224 | 1992 | 0.3 | 6.8 | 41.4 | 45.7 | 5.9 | - | - | 16396 | 0.8 | 9.5 | 46 | 39.2 | 4.5 | |
| Dembecha | 2838 | 333 | 0.4 | 0.8 | 10.3 | 39.7 | 48.8 | - | - | 2955 | 1 | 1.9 | 8.1 | 48.4 | 40.7 | |
| Jabi Tehnan | 3268 | 368 | 0.4 | 1.4 | 12.5 | 31.9 | 53.8 | - | - | 3314 | 1.6 | 6.1 | 14.5 | 41.6 | 36.2 | |
| Bure Wemberma | 4254 | 310 | - | - | 4.4 | 39.9 | 54 | 1.7 | - | 4440 | - | - | 8.6 | 38.5 | 50.4 | |
| Wag Hamra Zone | 2265 | 85 | 0.9 | 21.3 | 14.2 | 39.2 | 24.5 | - | - | 2570 | 6.2 | 20.6 | 14.8 | 43.7 | 14.8 | |
| Zikuala | * | * | * | * | * | * | * | * | * | * | * | * | * | * | * | * |
| Sekota | * | * | * | * | * | * | * | * | * | * | * | * | * | * | * | * |
| Dehana | 1825 | 77 | 0.7 | 23.4 | 12.7 | 35.8 | 27.3 | - | - | 2129 | 5.4 | 22.6 | 12.5 | 41.7 | 17.8 | |

| | | | | | | | | | | | | | | | | |
|--------------------------|-------|-------|-----|------|------|------|------|------|---|-------|-----|------|------|------|------|--|
| Awi Zone | 62736 | 17996 | 0.1 | 3.7 | 10 | 32.9 | 48.7 | 4.7 | - | 85351 | 0.5 | 6.4 | 14.4 | 38.5 | 37.9 | |
| Dangela | 12340 | 2786 | - | 3.3 | 6.9 | 19.9 | 65 | 4.9 | - | 14667 | - | 5.2 | 7.3 | 26.3 | 58.1 | |
| Banja | 18318 | 6220 | 0.1 | 3.1 | 10.6 | 45.6 | 38.7 | 2 | - | 29279 | 0.7 | 6.3 | 18.4 | 48.5 | 25.7 | |
| Ankesha | 11038 | 2253 | 0.1 | 6.5 | 13.2 | 31.4 | 43.7 | 5.1 | - | 13387 | 0.7 | 9.2 | 16.3 | 39.4 | 32.3 | |
| Guangua | 5929 | 1921 | - | 1.8 | 4.5 | 6.6 | 68.2 | 18.9 | - | 6993 | - | 3.5 | 5.6 | 12.4 | 65.4 | |
| Fageta Lekoma | 15110 | 4815 | 0.1 | 4.2 | 11.7 | 35.1 | 46.6 | 2.3 | - | 21026 | 0.4 | 6.6 | 15.6 | 41.1 | 35.4 | |
| Oromia Zone | 19860 | 2763 | 0.4 | 11.1 | 27 | 41.2 | 18.8 | 1.5 | - | 22381 | 3.2 | 22.6 | 32.9 | 31.3 | 9.5 | |
| Chefegolana Dawerahimedo | 5930 | 728 | 1 | 9.3 | 16.6 | 42.1 | 29.9 | 1.2 | - | 6189 | 6.2 | 18.1 | 21.8 | 37 | 16.3 | |
| Bati | 7507 | 1174 | 0.2 | 10.8 | 30.9 | 40.2 | 14.9 | 2.9 | - | 8918 | 1.4 | 23.2 | 36.8 | 29.3 | 8.6 | |
| Jile Timuga | 2536 | 398 | 0.1 | 7.6 | 32.4 | 41.8 | 18.2 | - | - | 2875 | 1.5 | 21.4 | 35.4 | 34.4 | 7.4 | |
| Artuma Fursi | 3887 | 463 | 0.4 | 17.3 | 29 | 41.5 | 11.8 | - | - | 4400 | 3.7 | 28.4 | 39 | 25.5 | 3.4 | |

TABLE 4.19. NUMBER OF HOLDERS, AREA OF HOLDING AND NUMBER OF PARCELS UNDER FALLOW LAND BY GEOGRAPHIC AREA AND SIZE OF HOLDING

RURAL HOLDINGS

| Geographic Area | Land Under Fallow | | | | | | | | | | | | | | | | |
|-------------------|-------------------|------------------|--|--------------|--------------|--------------|--------------|--------------|-----------|-------------------|---|--------------|--------------|--------------|--------------|--------------|--|
| | Number of holders | Area In Hectares | Percent Area By Holding Size In Hectares | | | | | | | Number of parcels | Percent Parcels By Holding Size In Hectares | | | | | | |
| | | | Under 0.10 | 0.10 to 0.50 | 0.51 to 1.00 | 1.01 to 2.00 | 2.01 to 5.00 | 5.01 to 10.0 | Over 10.0 | | Under 0.10 | 0.10 to 0.50 | 0.51 to 1.00 | 1.01 to 2.00 | 2.01 to 5.00 | 5.01 to 10.0 | |
| Amhara Region | 761869 | 194518 | 0.1 | 5.5 | 17.2 | 38.1 | 31.9 | 5.6 | 1.7 | 1171973 | 0.7 | 11.6 | 24.4 | 39 | 22.6 | 1.5 | |
| North Gonder Zone | 108365 | 37274 | 0.1 | 3.6 | 10.3 | 25.2 | 34.6 | 17.9 | 8.3 | 148352 | 0.7 | 11.7 | 20.2 | 35.1 | 27.3 | 4 | |
| Addi Arkay | 3922 | 662 | - | 14 | 29.2 | 32.2 | 24.6 | - | - | 4149 | - | 28.8 | 31 | 28.3 | 12 | - | |
| Beyeda | 11309 | 2517 | 0.4 | 14.6 | 23.9 | 51 | 10.2 | - | - | 19484 | 1.6 | 28.4 | 27.8 | 37.5 | 4.7 | - | |
| Janamora | 10440 | 2293 | 0.2 | 5.9 | 29.9 | 41.3 | 22.7 | - | - | 16926 | 0.4 | 12.4 | 36.5 | 37.3 | 13.4 | - | |
| Debark | 9643 | 2041 | 0.1 | 8.5 | 17.9 | 30 | 37.4 | 6 | - | 14027 | 0.9 | 21.6 | 27 | 28 | 20.1 | 2.5 | |
| Dabat | 5381 | 1238 | 0.1 | 4.7 | 12.8 | 28.9 | 51.7 | 1.8 | - | 6441 | 1.8 | 8.5 | 18 | 39.7 | 31 | 1 | |
| Sanja | 4212 | 1891 | - | 4.5 | 13.4 | 35.3 | 35.9 | 10.8 | - | 5245 | - | 12.7 | 25.4 | 35.4 | 22.9 | 3.7 | |
| Lay Armacheho | 7106 | 1942 | 0.1 | 3.4 | 15.1 | 43.8 | 37.6 | - | - | 9046 | 0.8 | 7.4 | 22.3 | 46.8 | 22.8 | - | |
| Wegera | 10251 | 2200 | 0.1 | 1.5 | 10.7 | 39.1 | 41.4 | 7.1 | - | 13775 | 0.8 | 2.2 | 16.2 | 45.2 | 31.4 | 4.3 | |
| Gonder Zuria | 6193 | 936 | 0.4 | 1.6 | 7.8 | 42.3 | 47.9 | - | - | 7314 | 2.6 | 3.4 | 10.8 | 45.4 | 37.9 | - | |
| Dembia | 4022 | 556 | 1 | 8.3 | 9.3 | 48.6 | 32.9 | - | - | 4595 | 2.5 | 12 | 10.5 | 46.9 | 28.1 | - | |
| Chilga | 11930 | 7639 | - | 0.6 | 4.4 | 16.4 | 36.9 | 16.9 | 24.8 | 18156 | - | 3.1 | 9.9 | 29.1 | 43.1 | 9.2 | |
| Metema | 1782 | 1742 | - | 0.5 | 1.6 | 14.6 | 60.7 | 22.3 | 0.3 | 2134 | - | 3.4 | 4.1 | 20.6 | 62.6 | 8.6 | |
| Quara | 1946 | 1646 | - | 0.1 | 1.8 | 12.2 | 27.8 | 25.1 | 33 | 2028 | - | 0.9 | 16.3 | 31.3 | 35.1 | 11.1 | |
| Alefa | 15034 | * | * | * | * | * | * | * | * | 18563 | - | 9 | 12.8 | 25.1 | 38.1 | 13.6 | |
| Belesa | 5194 | 1244 | - | 1.4 | 10.2 | 24.5 | 61.7 | 2.2 | - | 6468 | - | 2.1 | 11.4 | 31.6 | 52.8 | 2 | |
| South Gonder Zone | 89563 | 17974 | 0.1 | 4.8 | 16.7 | 42.7 | 34.2 | 1.5 | - | 113948 | 1 | 9.1 | 21.4 | 41.9 | 25.5 | 1.1 | |
| Ebinat | 6038 | 899 | 0.3 | 14.2 | 24.6 | 43.7 | 17.2 | - | - | 6733 | 1.3 | 20.1 | 24.6 | 41.2 | 12.7 | - | |
| Kemkem | 5577 | 1025 | 0.1 | 7.3 | 24.1 | 38.1 | 30.5 | - | - | 6908 | 0.7 | 9.7 | 27.6 | 38.8 | 23.3 | - | |
| Fogera | 13115 | 3401 | 0.2 | 3.2 | 13 | 34.2 | 46.8 | 2.7 | - | 18458 | 0.6 | 5.1 | 15.1 | 37.9 | 39.7 | 1.7 | |
| Farta | 17451 | 3556 | 0.2 | 5.4 | 20.6 | 52.5 | 20.4 | 0.9 | - | 24726 | 1.2 | 9.5 | 24.2 | 49.9 | 14.3 | 0.9 | |
| Lay Gayint | 7583 | 1170 | 0.2 | 14.8 | 41.3 | 34.9 | 8.8 | - | - | 8434 | 1.6 | 24.2 | 47.5 | 22.3 | 4.4 | - | |
| Tach Gayint | 2636 | 168 | 0.3 | 14.2 | 27 | 32.6 | 25.8 | - | - | 2745 | 2 | 17.3 | 41.9 | 28.8 | 10 | - | |
| Simada | 9913 | 1668 | 0.3 | 2.1 | 13.2 | 54.4 | 30.1 | - | - | 11945 | 1.9 | 5.7 | 18.6 | 47.2 | 26.6 | - | |
| Estie | 13988 | 3164 | - | 2.6 | 14.4 | 38.8 | 42 | 2.2 | - | 16889 | - | 7.4 | 17.9 | 40 | 32.9 | 1.8 | |
| Dera | 13261 | 2924 | 0.1 | 1.8 | 5.2 | 43.1 | 47.2 | 2.6 | - | 17110 | 0.8 | 3.6 | 9.6 | 46.2 | 37.4 | 2.4 | |

TABLE 4.19(CONTINUED)

| Geographic Area | Land Under Fallow | | | | | | | | | | | | | | | | |
|------------------|-------------------|------------------|--|--------------|--------------|--------------|--------------|--------------|-----------|-------------------|---|--------------|--------------|--------------|--------------|--------------|---|
| | Number of holders | Area In Hectares | Percent Area By Holding Size In Hectares | | | | | | | Number of parcels | Percent Parcels By Holding Size In Hectares | | | | | | |
| | | | Under 0.10 | 0.10 to 0.50 | 0.51 to 1.00 | 1.01 to 2.00 | 2.01 to 5.00 | 5.01 to 10.0 | Over 10.0 | | Under 0.10 | 0.10 to 0.50 | 0.51 to 1.00 | 1.01 to 2.00 | 2.01 to 5.00 | 5.01 to 10.0 | |
| North Wollo Zone | 80025 | 21282 | 0.2 | 9.4 | 21 | 41.6 | 23.1 | 4.6 | - | 142487 | 1.1 | 18.2 | 27 | 37.2 | 14.8 | 1.6 | |
| Bugna | 8144 | 1426 | 0.1 | 12.8 | 23.8 | 53.7 | 2.8 | 6.9 | - | 9082 | 0.6 | 26.8 | 32.9 | 31.4 | 6.6 | 1.6 | |
| Kobo | * | * | * | * | * | * | * | * | * | * | * | * | * | * | * | * | * |
| Gidan | 9675 | 1973 | 1.2 | 17.4 | 25.5 | 32.8 | 23.1 | - | - | 15543 | 3.1 | 26.1 | 30.3 | 32.2 | 8.4 | - | |
| Meket | 19628 | 5856 | - | 4.3 | 13.9 | 32.3 | 35.1 | 14.4 | - | 34880 | 0.9 | 12.2 | 21.3 | 37.5 | 22.5 | 5.7 | |
| Wadla | 14301 | 4877 | - | 3.7 | 14.2 | 47.8 | 33.4 | 0.8 | - | 35498 | 0.1 | 6.3 | 21 | 47.8 | 24.4 | 0.5 | |
| Dawuntna Delanta | 13268 | 4893 | 0.2 | 10.4 | 29.2 | 47.1 | 13.1 | - | - | 25442 | 0.9 | 21 | 36.5 | 33.9 | 7.8 | - | |
| Guba Lafto | 8585 | 1512 | 0.4 | 28.6 | 38.7 | 32.3 | - | - | - | 14332 | 2.1 | 43.3 | 34.6 | 20 | - | - | |
| Habru | 2374 | 161 | 1.9 | 13.2 | 19.6 | 63.4 | 1.8 | - | - | 2526 | 8.1 | 27.8 | 29.2 | 30.7 | 4.3 | - | |
| South Wollo Zone | 131150 | 30079 | 0.1 | 8.8 | 29.6 | 45.2 | 15.5 | 0.9 | - | 271024 | 0.4 | 15.5 | 34.7 | 39 | 10.1 | 0.3 | |
| Mekdela | 8491 | 1345 | - | 7.7 | 32.1 | 51.5 | 8.7 | - | - | 17123 | - | 12.3 | 33.8 | 44.4 | 9.5 | - | |
| Tenta | 15818 | 4482 | - | 5 | 27.3 | 50.7 | 17 | - | - | 37865 | - | 9.5 | 30.9 | 45.7 | 13.8 | - | |
| Kuta Ber | 8111 | 1324 | - | 19.8 | 52.6 | 22.4 | 5.1 | - | - | 19299 | - | 27 | 53.5 | 16.7 | 2.9 | - | |
| Ambasel | 6994 | 964 | 0.6 | 25.9 | 34.4 | 33.8 | 5.4 | - | - | 9652 | 1.8 | 36.5 | 30.9 | 25.2 | 5.6 | - | |
| Tehuladere | 3995 | 281 | 0.4 | 22.8 | 46.3 | 27.3 | 3.3 | - | - | 4568 | 1.8 | 30.7 | 51.8 | 13.6 | 2.3 | - | |
| Wera Babu | 2018 | 168 | 0.7 | 37.2 | 24.8 | 29.4 | 7.9 | - | - | 2282 | 1.3 | 59.3 | 22.4 | 11.4 | 5.6 | - | |
| Kalu | 5804 | 494 | 0.1 | 21.8 | 30.9 | 40.6 | 6.6 | - | - | 7029 | 0.7 | 29.9 | 32.1 | 33.3 | 4.1 | - | |
| Dessie Zuria | 30506 | 7306 | 0.1 | 8.6 | 29.2 | 47.8 | 12.7 | 1.6 | - | 65167 | 0.2 | 13 | 35.8 | 41.7 | 8.5 | 0.8 | |
| Legambo | 22839 | 7244 | 0.1 | 9.4 | 34.7 | 44.9 | 11 | - | - | 59001 | 0.5 | 16.5 | 38.2 | 38.1 | 6.7 | - | |
| Sayint | 7068 | * | * | * | * | * | * | * | * | 18023 | 0.9 | 10.4 | 18.4 | 45.2 | 25.1 | - | |
| Debresina | 6665 | * | * | * | * | * | * | * | * | 10295 | 1 | 7.7 | 25.3 | 47.6 | 15.9 | 2.5 | |
| Kelala | 2780 | 471 | - | 2.4 | 29.2 | 21 | 47.5 | - | - | 3284 | - | 10.8 | 22.1 | 31 | 36.1 | - | |
| Jama | 1268 | 150 | 0.2 | 7.9 | 51 | 17.3 | 19.1 | 4.6 | - | 1342 | 3.4 | 16.1 | 14.5 | 28.7 | 33 | 4.3 | |
| Wera Ilu | 7742 | 1531 | - | 6.3 | 28.1 | 53.7 | 12 | - | - | 14911 | - | 8.1 | 31.9 | 49.2 | 10.8 | - | |
| Wegdi | 1052 | 101 | - | 8.9 | 35.9 | 40.5 | 14.8 | - | - | 1182 | - | 11.2 | 44.5 | 41.2 | 3.1 | - | |

TABLE 4.19(CONTINUED)

| Geographic Area | Land Under Fallow | | | | | | | | | | | | | | | |
|--------------------|-------------------|------------------|--|--------------|--------------|--------------|--------------|--------------|-----------|-------------------|---|--------------|--------------|--------------|--------------|--------------|
| | Number of holders | Area In Hectares | Percent Area By Holding Size In Hectares | | | | | | | Number of parcels | Percent Parcels By Holding Size In Hectares | | | | | |
| | | | Under 0.10 | 0.10 to 0.50 | 0.51 to 1.00 | 1.01 to 2.00 | 2.01 to 5.00 | 5.01 to 10.0 | Over 10.0 | | Under 0.10 | 0.10 to 0.50 | 0.51 to 1.00 | 1.01 to 2.00 | 2.01 to 5.00 | 5.01 to 10.0 |
| North Shewa Zone | 84501 | 29143 | - | 3.6 | 11.8 | 34.1 | 45.9 | 4.5 | 0.1 | 148724 | 0.4 | 6.9 | 17.2 | 36 | 36.7 | 2.9 |
| MidanaWeremo | 2186 | 392 | 0.1 | 2.6 | 10.7 | 42.6 | 43.9 | 0.1 | - | 2543 | 0.8 | 5.3 | 18 | 38.6 | 36.4 | 1 |
| Merhabete | 2477 | 359 | - | 2.7 | 14.6 | 26.7 | 56 | - | - | 2891 | - | 7.6 | 19.8 | 30.1 | 42.5 | - |
| Insarona Wayu | 2578 | 660 | - | 2.3 | 4.9 | 19.2 | 63.5 | 10.1 | - | 3304 | - | 2.7 | 8.6 | 20.9 | 56.8 | 11 |
| Moretna Jiru | 1363 | 157 | - | 1.2 | 15.4 | 46.8 | 36.6 | - | - | 1390 | - | 6 | 18.6 | 52.8 | 22.6 | - |
| Gera Keya | 15697 | 7845 | - | 3.4 | 11.4 | 34.1 | 48.6 | 2.5 | - | 39736 | 0.2 | 6.9 | 15.7 | 36.8 | 38.5 | 2 |
| Gishie | 4368 | 1021 | 0.1 | 4.5 | 17.7 | 43 | 30.9 | 3.7 | - | 6641 | 0.3 | 8.5 | 23.7 | 40.1 | 26.5 | 1 |
| Antsokiya Gemza | 1271 | 273 | - | 19 | 49 | 32.1 | - | - | - | 1702 | 1 | 28 | 42.2 | 28.9 | - | - |
| Efratana Gidim | 2273 | 298 | 0.5 | 19.7 | 39.3 | 38.9 | 1.7 | - | - | 2888 | 1.8 | 18.8 | 45.9 | 30.3 | 3.2 | - |
| Lalo Midir | 8237 | 2714 | 0.1 | 4.1 | 11.3 | 39 | 43.3 | 2.3 | - | 16265 | 0.6 | 7.2 | 15.4 | 38.5 | 37.1 | 1.2 |
| Mojana Wadera | 2464 | 774 | - | 4.1 | 10.9 | 40.4 | 42.2 | 2.4 | - | 4058 | - | 7.6 | 15.1 | 43.3 | 32.6 | 1.5 |
| Tarma Ber | 5089 | 1444 | 0.1 | 3.9 | 22.3 | 51.1 | 22.5 | - | - | 7883 | 0.4 | 8.7 | 28.8 | 45.1 | 17 | - |
| Kewet | 2838 | 429 | 0.4 | 8 | 33.5 | 45.9 | 12.2 | - | - | 3135 | 3.1 | 13 | 34.4 | 40.1 | 9.5 | - |
| Asagirt | 4271 | 2296 | - | 1.1 | 7.4 | 30.3 | 58.4 | 2.9 | - | 8231 | - | 2.9 | 12.5 | 34 | 47.3 | 3.2 |
| AngolalanaTera | 9066 | 4039 | - | 2.1 | 6.6 | 25 | 51.1 | 14.2 | 0.9 | 17441 | 0.2 | 4 | 10.3 | 28.9 | 45.5 | 10.6 |
| Ankober | 3852 | 736 | 0.2 | 11.4 | 34.1 | 45.2 | 9.2 | - | - | 4973 | 0.8 | 15.1 | 37.9 | 38.1 | 8.1 | - |
| Hagere Mariam | 3983 | 1584 | - | 0.9 | 3.1 | 20.1 | 63.8 | 12.2 | - | 6736 | - | 2.7 | 6.4 | 24.3 | 60.2 | 6.4 |
| Berehet | 363 | 50 | - | 7.4 | 24.8 | 30.2 | 37.6 | - | - | 386 | - | 12.5 | 40 | 35.8 | 11.8 | - |
| Minjarna Shenkora | 1548 | 276 | - | 1.4 | 7.4 | 32 | 58 | 1.2 | - | 1811 | - | 1.6 | 7.8 | 30.1 | 59.1 | 1.4 |
| Basona Werana | 10577 | 3796 | - | 3.4 | 8.6 | 36.5 | 49 | 2.5 | - | 16710 | 0.2 | 5.1 | 13.6 | 39.9 | 40 | 1.2 |
| East Gojam Zone | 85307 | 16757 | 0.1 | 4.3 | 16.8 | 45.5 | 32.3 | 1 | - | 109328 | 0.6 | 8.1 | 22.2 | 43.4 | 25.4 | 0.4 |
| Bibugn | 12523 | 2927 | - | 3.1 | 17 | 54.3 | 25.1 | 0.6 | - | 17964 | - | 6.2 | 24.3 | 48.3 | 20.8 | 0.3 |
| Hulet Ej Enesie | 12442 | 2627 | 0.1 | 4 | 23.9 | 52.1 | 19.8 | - | - | 14862 | 0.4 | 9 | 30.2 | 48.6 | 11.9 | - |
| Goncha Siso Enesie | 7431 | 1186 | 0.5 | 3 | 14.7 | 43.3 | 38.5 | - | - | 8965 | 2.1 | 5.3 | 20.7 | 43.1 | 28.8 | - |
| Enebsie Sar Midir | 3138 | 570 | 0.6 | 8.8 | 30.2 | 45.9 | 14.6 | - | - | 4142 | 1.7 | 17.4 | 39 | 30.5 | 11.5 | - |
| Enarj Enawuga | 7464 | 1511 | - | 2.4 | 12.7 | 61.9 | 23 | - | - | 11139 | - | 4.4 | 16.7 | 57.7 | 21.2 | - |
| Enemay | 3816 | 524 | 0.3 | 2.7 | 5.3 | 45.9 | 45 | 0.8 | - | 4461 | 1.3 | 4.3 | 10.1 | 54.3 | 29.2 | 0.9 |
| Debay Telatgin | 6329 | 924 | 0.3 | 10.8 | 20.4 | 35.3 | 33.2 | - | - | 7852 | 1.2 | 16.5 | 23.3 | 38.1 | 20.9 | - |
| Machakel | 14556 | 3085 | - | 4.5 | 7.7 | 31.9 | 51.7 | 4.3 | - | 18602 | - | 7.7 | 11.4 | 32.9 | 46.4 | 1.6 |
| Gozamin | 7791 | 1369 | - | 5.2 | 27.3 | 41.5 | 25.1 | 1 | - | 9545 | - | 11 | 35.6 | 36.6 | 16.2 | 0.6 |
| Baso Liben | 3277 | 772 | - | 5 | 15.2 | 49 | 30.9 | - | - | 3844 | - | 6.7 | 22 | 47.8 | 23.6 | - |
| Awabel | 2148 | 472 | - | - | 13.4 | 35.8 | 50.8 | - | - | 2696 | - | - | 18.8 | 37 | 44.1 | - |
| Dejen | 2829 | 552 | 0.6 | 3.2 | 9.9 | 38.6 | 47.7 | - | - | 3420 | 2.9 | 5.2 | 13 | 43 | 35.9 | - |
| Shebel Berenta | 1563 | 239 | 0.9 | 7.9 | 36.3 | 34.4 | 20.5 | - | - | 1836 | 4.7 | 15.5 | 24.5 | 36 | 19.4 | - |

TABLE 4.19(CONTINUED)

| Geographic Area | Land Under Fallow | | | | | | | | | | | | | | | |
|-----------------|-------------------|------------------|--|--------------|--------------|--------------|--------------|--------------|-----------|-------------------|---|--------------|--------------|--------------|--------------|--|
| | Number of holders | Area In Hectares | Percent Area By Holding Size In Hectares | | | | | | | Number of parcels | Percent Parcels By Holding Size In Hectares | | | | | |
| | | | Under 0.10 | 0.10 to 0.50 | 0.51 to 1.00 | 1.01 to 2.00 | 2.01 to 5.00 | 5.01 to 10.0 | Over 10.0 | | Under 0.10 | 0.10 to 0.50 | 0.51 to 1.00 | 1.01 to 2.00 | 2.01 to 5.00 | |
| West Gojam Zone | 113451 | 24913 | 0.1 | 4.8 | 16.4 | 44.7 | 33.2 | 0.8 | - | 145787 | 0.5 | 8.1 | 21 | 43.9 | 26.2 | |
| Achefer | 8858 | 1748 | 0.1 | 5.5 | 7.6 | 39.2 | 47.7 | - | - | 10635 | 0.6 | 9.5 | 11.6 | 42.3 | 36.1 | |
| Bahir Dar Zuria | 10174 | 2602 | - | 1.3 | 9.7 | 48.8 | 40.2 | - | - | 12204 | - | 2.5 | 11.4 | 51.9 | 34.2 | |
| Yilmana Densa | 16360 | 3604 | - | 5.7 | 15.6 | 53.1 | 25.1 | 0.5 | - | 24848 | - | 9 | 20.8 | 49.8 | 20.2 | |
| Merawi | 10415 | 2323 | 0.3 | 6.3 | 12.4 | 37.6 | 43.2 | 0.4 | - | 11439 | 1.2 | 6.9 | 17.2 | 38.2 | 36 | |
| Sekela | 12617 | 3064 | 0.2 | 4.7 | 22.1 | 47.6 | 23.4 | 2.1 | - | 17137 | 0.6 | 10.5 | 27.7 | 45.7 | 15 | |
| Quarit | 10285 | 2192 | 0.1 | 7.8 | 19.6 | 45.6 | 26.9 | - | - | 12399 | 0.3 | 11.7 | 25 | 42.9 | 20.1 | |
| Dega Damot | 12561 | 2315 | - | 5.6 | 32.6 | 51.4 | 10.4 | - | - | 16303 | 0.3 | 10.2 | 39.3 | 43.9 | 6.3 | |
| Dembecha | 9250 | 2438 | - | 0.8 | 8.9 | 35.2 | 52.8 | 2.3 | - | 11905 | - | 2.5 | 10.9 | 37 | 48 | |
| Jabi Tehnan | 11098 | 2606 | 0.1 | 6.3 | 19.2 | 37.9 | 36.5 | - | - | 14307 | 0.7 | 7.8 | 21.9 | 37.6 | 32 | |
| Bure Wemberma | 11833 | 2022 | 0.3 | 4.8 | 13.7 | 44.5 | 34.2 | 2.5 | - | 14610 | 1.6 | 7.5 | 14.5 | 43.2 | 31.8 | |
| Wag Hamra Zone | 8909 | 1655 | 0.1 | 10.5 | 26.9 | 37.7 | 24.5 | 0.3 | - | 9667 | 0.9 | 22 | 33.9 | 30.4 | 12.7 | |
| Zikuala | 2792 | 602 | - | 8.3 | 27.4 | 33.2 | 30.3 | 0.8 | - | 3250 | - | 19.1 | 37.1 | 29.8 | 13.5 | |
| Sekota | 2918 | 481 | - | 10.4 | 26.9 | 34.2 | 28.6 | - | - | 3015 | - | 17.3 | 36 | 31.9 | 14.9 | |

| | | | | | | | | | | | | | | | |
|--------------------------|-------|-------|-----|------|------|------|------|------|-----|-------|-----|------|------|------|------|
| Dehana | 3198 | 572 | 0.3 | 13 | 26.5 | 45.4 | 14.8 | - | - | 3402 | 2.5 | 28.8 | 29.1 | 29.8 | 9.8 |
| Awi Zone | 54367 | 14262 | 0.1 | 4.2 | 14.4 | 34 | 39.6 | 6.6 | 1 | 75799 | 1 | 8.2 | 16.8 | 38.8 | 31.9 |
| Dangela | 6753 | 1958 | 0.2 | 3.1 | 4.5 | 12.9 | 58.6 | 13.3 | 7.5 | 8280 | 2.1 | 5.9 | 5 | 23.2 | 55 |
| Banja | 16370 | 4429 | 0.1 | 4.1 | 15.7 | 46.6 | 29.5 | 4 | - | 26879 | 0.7 | 6.5 | 20.1 | 49.5 | 22.4 |
| Ankesha | 13744 | 2855 | 0.3 | 5.4 | 19.6 | 40.4 | 30.3 | 4.1 | - | 18477 | 1.9 | 12.8 | 18.9 | 38.7 | 25.4 |
| Guangua | 6486 | 2397 | - | 3.9 | 10.4 | 10.8 | 58.7 | 16.2 | - | 7972 | - | 7.8 | 8.9 | 10.7 | 59.6 |
| Fageta Lekoma | 11014 | 2623 | 0.1 | 4.4 | 17.4 | 42.6 | 35.3 | 0.2 | - | 14191 | 0.4 | 7.1 | 19.1 | 43.7 | 29.5 |
| Oromia Zone | 6232 | 1179 | 0.7 | 10.3 | 30.9 | 29.6 | 26 | 2.5 | - | 6856 | 4.5 | 22.5 | 35.8 | 23.8 | 12.9 |
| Chefegolana Dawerahimedo | 2960 | 692 | 0.8 | 5.7 | 23.6 | 28.2 | 37.5 | 4.3 | - | 3295 | 6.2 | 14.8 | 29.3 | 27.8 | 20.7 |
| Bati | 731 | 129 | 0.7 | 11.2 | 26.6 | 40.5 | 21.1 | - | - | 765 | 3.9 | 30.8 | 27.3 | 25.5 | 12.5 |
| Jile Timuga | 1234 | 146 | 0.7 | 17 | 56 | 24.2 | 2.2 | - | - | 1330 | 3.5 | 24 | 50 | 19.6 | 3 |
| Artuma Fursi | 1307 | 213 | 0.2 | 20 | 40.3 | 31.5 | 8 | - | - | 1466 | 1.7 | 34.2 | 41.7 | 18 | 4.4 |

TABLE 4.20. NUMBER OF HOLDERS, AREA OF HOLDING AND NUMBER OF PARCELS UNDER WOODLAND BY GEOGRAPHIC AREA AND SIZE OF HOLDING

RURAL HOLDINGS

| Geographic Area | Land Under Wood/Forest | | | | | | | | | | | | | | | |
|-------------------|------------------------|------------------|--|--------------|--------------|--------------|--------------|--------------|-----------|-------------------|---|--------------|--------------|--------------|--------------|--------------|
| | Number of holders | Area In Hectares | Percent Area By Holding Size In Hectares | | | | | | | Number of parcels | Percent Parcels By Holding Size In Hectares | | | | | |
| | | | Under 0.10 | 0.10 to 0.50 | 0.51 to 1.00 | 1.01 to 2.00 | 2.01 to 5.00 | 5.01 to 10.0 | Over 10.0 | | Under 0.10 | 0.10 to 0.50 | 0.51 to 1.00 | 1.01 to 2.00 | 2.01 to 5.00 | 5.01 to 10.0 |
| Amhara Region | 328666 | 12325 | 0.7 | 8 | 15.4 | 34.9 | 37.2 | 3.3 | 0.5 | 387518 | 2 | 12.5 | 21 | 36.7 | 26.4 | 1.3 |
| North Gonder Zone | 7632 | 441 | 0.6 | 8.6 | 6.3 | 33 | 51.5 | - | - | 8178 | 1.2 | 9.7 | 12.1 | 33.6 | 43.4 | - |
| Addi Arkay | * | * | * | * | * | * | * | * | * | * | * | * | * | * | * | * |
| Beyeda | 381 | * | * | * | * | * | * | * | * | 403 | - | 37.7 | 11.1 | 51.3 | - | - |
| Janamora | 218 | * | * | * | * | * | * | * | * | 218 | - | - | 15.5 | 31.1 | 53.4 | - |
| Debark | 146 | 14 | - | 12 | 7.5 | 21.4 | 59.1 | - | - | 146 | - | 25.1 | 17.1 | 21 | 36.8 | - |
| Dabat | 158 | 6 | - | - | - | 66.8 | 33.2 | - | - | 158 | - | - | - | 64.3 | 35.7 | - |
| Sanja | - | - | - | - | - | - | - | - | - | - | - | - | - | - | - | - |
| Lay Armacheho | * | * | * | * | * | * | * | * | * | * | * | * | * | * | * | * |
| Wegera | 558 | 23 | - | 6.6 | - | 75.5 | 17.9 | - | - | 558 | - | 7.4 | - | 65.8 | 26.9 | - |
| Gonder Zuria | 4628 | 231 | 1.1 | 4.2 | 10.4 | 27.7 | 56.7 | - | - | 4993 | 2 | 6.6 | 16.9 | 28.1 | 46.4 | - |
| Dembia | 420 | 22 | - | 23.8 | - | 31.3 | 45 | - | - | 420 | - | 11.7 | - | 36.4 | 51.9 | - |
| Chilga | 495 | 74 | - | - | - | 48.1 | 51.9 | - | - | 591 | - | - | - | 39.1 | 61 | - |
| Metema | - | - | - | - | - | - | - | - | - | - | - | - | - | - | - | - |
| Quara | * | * | * | * | * | * | * | * | * | * | * | * | * | * | * | * |
| Alefa | * | * | * | * | * | * | * | * | * | * | * | * | * | * | * | * |
| Belesa | * | * | * | * | * | * | * | * | * | * | * | * | * | * | * | * |
| South Gonder Zone | 8711 | 590 | - | 2.9 | 6.3 | 27.1 | 52.4 | 11.4 | - | 9943 | - | 5.3 | 9.1 | 31.5 | 47.9 | 6.2 |
| Ebinat | * | * | * | * | * | * | * | * | * | * | * | * | * | * | * | * |
| Kemkem | 2005 | 148 | - | 7.3 | 6.1 | 33 | 53.6 | - | - | 2203 | - | 8.7 | 8.8 | 42.8 | 39.8 | - |
| Fogera | 1720 | 47 | - | 3.5 | 6.1 | 21.1 | 36.4 | 32.9 | - | 1982 | - | 5.2 | 8.4 | 34 | 49.3 | 3.1 |
| Farta | 1474 | * | * | * | * | * | * | * | * | 1642 | - | 6.8 | 20.5 | 29.2 | 30 | 13.5 |
| Lay Gayint | * | * | * | * | * | * | * | * | * | * | * | * | * | * | * | * |
| Tach Gayint | * | * | * | * | * | * | * | * | * | * | * | * | * | * | * | * |
| Simada | * | * | * | * | * | * | * | * | * | * | * | * | * | * | * | * |
| Estie | * | * | * | * | * | * | * | * | * | * | * | * | * | * | * | * |
| Dera | 2020 | 148 | - | - | 0.4 | 24 | 73.2 | 2.4 | - | 2333 | - | - | 2.5 | 25.3 | 66.6 | 5.6 |

TABLE 4.20(CONTINUED)

| Geographic Area | Land Under Wood/Forest | | | | | | | | | | | | | | | | |
|------------------|------------------------|------------------|--|--------------|--------------|--------------|--------------|--------------|-----------|-------------------|---|--------------|--------------|--------------|--------------|--------------|---|
| | Number of holders | Area In Hectares | Percent Area By Holding Size In Hectares | | | | | | | Number of parcels | Percent Parcels By Holding Size In Hectares | | | | | | |
| | | | Under 0.10 | 0.10 to 0.50 | 0.51 to 1.00 | 1.01 to 2.00 | 2.01 to 5.00 | 5.01 to 10.0 | Over 10.0 | | Under 0.10 | 0.10 to 0.50 | 0.51 to 1.00 | 1.01 to 2.00 | 2.01 to 5.00 | 5.01 to 10.0 | |
| North Wollo Zone | 34430 | 1069 | 1.1 | 15.1 | 31.9 | 27.5 | 23.9 | 0.6 | - | 38204 | 3.1 | 20.5 | 32.4 | 30.4 | 13.2 | 0.4 | |
| Bugna | * | * | * | * | * | * | * | * | * | * | * | * | * | * | * | * | * |
| Kobo | 3836 | 139 | - | 18 | 26.6 | 31.6 | 20 | 3.8 | - | 3942 | - | 19.4 | 35.5 | 30.5 | 13.3 | 1.3 | |
| Gidan | 5221 | 132 | 1 | 24.3 | 51.4 | 12.5 | 10.7 | - | - | 6110 | 1.8 | 32.5 | 50.6 | 11 | 4.1 | - | |
| Meket | 2860 | 149 | 0.5 | 8 | 9.3 | 14.9 | 66.7 | 0.6 | - | 3391 | 3.5 | 16 | 17.3 | 37.3 | 23.2 | 2.7 | |
| Wadla | 6465 | 190 | 0.1 | 2 | 14.2 | 44.7 | 39 | - | - | 7690 | 0.5 | 7.1 | 21.4 | 45.5 | 25.5 | - | |
| Dawuntna Delanta | 5018 | 88 | 0.5 | 6.5 | 16.2 | 59.9 | 16.9 | - | - | 5359 | 3.7 | 7.4 | 19 | 51.4 | 18.6 | - | |
| Guba Lafto | 4777 | 177 | 0.7 | 25.1 | 64.7 | 9.5 | - | - | - | 5005 | 1.1 | 34.7 | 49.9 | 14.4 | - | - | |
| Habru | 5566 | 166 | 4.3 | 22.4 | 35.9 | 30.1 | 7.4 | - | - | 5916 | 10.3 | 28.2 | 32 | 22.4 | 7.1 | - | |
| South Wollo Zone | 89278 | 3100 | 0.5 | 10.5 | 26.3 | 44.3 | 17.5 | 0.9 | - | 116171 | 1.2 | 16.6 | 31.2 | 38.4 | 12 | 0.7 | |
| Mekdela | 1641 | 45 | - | 13.7 | 32.7 | 46.3 | 7.4 | - | - | 1867 | - | 17.6 | 28.2 | 43.9 | 10.3 | - | |
| Tenta | 6354 | 224 | 0.3 | 4.9 | 18.9 | 55.7 | 20.3 | - | - | 8214 | 1.1 | 8.8 | 26.3 | 51.1 | 12.6 | - | |
| Kuta Ber | 4682 | 146 | - | 19.8 | 45.3 | 30.8 | 4.1 | - | - | 6796 | - | 28.6 | 48.5 | 21.5 | 1.5 | - | |
| Ambasel | 4442 | 183 | 1 | 15.2 | 38.1 | 41.7 | 4 | - | - | 6144 | 3 | 21.1 | 36.4 | 38.1 | 1.5 | - | |
| Tehuladere | 2863 | 89 | 0.3 | 22.6 | 50.7 | 22.1 | 4.4 | - | - | 2974 | 0.9 | 28.3 | 47.3 | 18.2 | 5.3 | - | |
| Wera Babu | 1425 | 44 | 0.9 | 55.3 | 39.5 | 4.3 | - | - | - | 1556 | 1.7 | 60.3 | 30.7 | 7.3 | - | - | |
| Kalu | 3763 | 73 | 0.3 | 24.1 | 50.9 | 21.7 | 3 | - | - | 4257 | 1.3 | 40.3 | 37.5 | 19.8 | 1.1 | - | |
| Dessie Zuria | 17576 | 692 | 0.9 | 11.3 | 32.1 | 36.9 | 15.7 | 3.1 | - | 29953 | 1.5 | 16 | 36.3 | 35.3 | 9.2 | 1.7 | |
| Legambo | 12963 | 307 | - | 11.5 | 31 | 45.9 | 11.7 | - | - | 16665 | - | 17.6 | 35.1 | 37.7 | 9.6 | - | |
| Sayint | 2826 | * | * | * | * | * | * | * | * | 3348 | 1.7 | 16.3 | 29.7 | 41.3 | 11.1 | - | |
| Debresina | 4277 | 179 | - | 8.1 | 23.1 | 59 | 8.3 | 1.6 | - | 4573 | - | 17.4 | 22.3 | 52.2 | 7 | 1.1 | |
| Kelala | 4113 | 142 | 0.7 | 6.3 | 9 | 55.9 | 27.7 | 0.4 | - | 4261 | 2.9 | 12 | 16.1 | 44.5 | 23.5 | 1 | |
| Jama | 8541 | 386 | 1 | 5.1 | 7.4 | 34.6 | 51.1 | 0.9 | - | 9854 | 2.8 | 7.1 | 10.8 | 36.4 | 41.3 | 1.6 | |
| Wera Ilu | 8491 | 354 | 0.1 | 4.7 | 23.4 | 57 | 14.9 | - | - | 9970 | 0.4 | 7.1 | 24.5 | 51.4 | 16.7 | - | |
| Wegdi | 5322 | 172 | 0.3 | 4.7 | 15.6 | 67.7 | 11.7 | - | - | 5741 | 1.3 | 9.1 | 28.2 | 52.6 | 8.8 | - | |

TABLE 4.20(CONTINUED)

| Geographic Area | Land Under Wood/Forest | | | | | | | | | | | | | | | | |
|--------------------|------------------------|------------------|--|--------------|--------------|--------------|--------------|--------------|-----------|-------------------|---|--------------|--------------|--------------|--------------|--------------|--|
| | Number of holders | Area In Hectares | Percent Area By Holding Size In Hectares | | | | | | | Number of parcels | Percent Parcels By Holding Size In Hectares | | | | | | |
| | | | Under 0.10 | 0.10 to 0.50 | 0.51 to 1.00 | 1.01 to 2.00 | 2.01 to 5.00 | 5.01 to 10.0 | Over 10.0 | | Under 0.10 | 0.10 to 0.50 | 0.51 to 1.00 | 1.01 to 2.00 | 2.01 to 5.00 | 5.01 to 10.0 | |
| North Shewa Zone | 62685 | 1936 | 0.8 | 4.7 | 10.7 | 28.5 | 48.1 | 6.5 | 0.8 | 71810 | 1.7 | 8.4 | 17.6 | 36.9 | 32.8 | 2.6 | |
| MidanaWeremo | 1695 | 24 | 6.3 | 8.8 | 28.2 | 50.3 | 6.5 | - | - | 1819 | 4.5 | 12.8 | 42.4 | 26.7 | 13.6 | - | |
| Merhabete | 3060 | 69 | 0.5 | 11.9 | 11.6 | 33.3 | 42.6 | - | - | 3788 | 1.4 | 15.1 | 14.5 | 45.3 | 23.7 | - | |
| Insarona Wayu | 6491 | 227 | 0.7 | 2.1 | 4.9 | 16 | 68.6 | 6.1 | 1.6 | 7673 | 1.9 | 3.6 | 6.7 | 27.6 | 54.2 | 5.7 | |
| Moretna Jiru | 3167 | 91 | 0.6 | 2.4 | 8.5 | 45.2 | 43.3 | - | - | 3410 | 1.8 | 4.6 | 10.7 | 47.2 | 35.7 | - | |
| Gera Keya | 8775 | 214 | 1.1 | 10.1 | 12.5 | 27.4 | 42.9 | 6 | - | 10014 | 2.3 | 11.2 | 21.2 | 40.4 | 23.6 | 1.4 | |
| Gishie | 3358 | 78 | 1.2 | 4.6 | 20 | 36.4 | 37.5 | 0.4 | - | 3782 | 1.1 | 9 | 29.8 | 37.7 | 21.5 | 0.8 | |
| Antsokiya Gemza | 1299 | 32 | 1.5 | 29.3 | 24.8 | 36.5 | 8 | - | - | 1422 | 3.1 | 19 | 35.6 | 38.3 | 4 | - | |
| Efratana Gidim | 2089 | 60 | 4.4 | 5.8 | 33.5 | 54 | 2.3 | - | - | 2228 | 7.8 | 16.3 | 35.8 | 36.9 | 3.1 | - | |
| Lalo Midir | 8154 | 169 | 0.2 | 6.8 | 10.3 | 40.5 | 39.5 | 2.8 | - | 9116 | 1.8 | 10 | 17.3 | 45 | 25.2 | 0.7 | |
| Mojana Wadera | 3011 | 70 | 0.2 | 1.5 | 6.7 | 23.4 | 67.6 | 0.7 | - | 3404 | 0.4 | 6.2 | 14.2 | 33.8 | 44.8 | 0.6 | |
| Tarma Ber | 2932 | 144 | 1.5 | 6.7 | 19.7 | 52.1 | 20 | - | - | 3400 | 1.1 | 11.9 | 22.1 | 51.9 | 13 | - | |
| Kewet | 351 | * | * | * | * | * | * | * | * | 374 | 6.2 | 11.6 | 12.5 | 27.2 | 42.6 | - | |
| Asagirt | 1990 | 62 | 0.1 | 1.2 | 2.6 | 21.5 | 67.6 | 7 | - | 2493 | 0.5 | 2.2 | 7.4 | 30.1 | 53.7 | 6.2 | |
| AngolalanaTera | 3983 | 188 | 0.3 | 1.4 | 5 | 10.2 | 52.8 | 24.6 | 5.8 | 4493 | 0.8 | 4.3 | 10.5 | 20.6 | 47.3 | 15.7 | |
| Ankober | 736 | * | * | * | * | * | * | * | * | 804 | 4.9 | 8.4 | 30 | 43.5 | 13.3 | - | |
| Hagere Mariam | 1968 | 90 | - | 0.2 | 6.2 | 9.6 | 68 | 16.1 | - | 2540 | - | 1.4 | 5.2 | 18.3 | 69.8 | 5.4 | |
| Berehet | 55 | 7 | - | - | 25.3 | 74.6 | - | - | - | 55 | - | - | 27.8 | 72.3 | - | - | |
| Minjarna Shenkora | 2167 | 135 | - | 0.8 | 4.3 | 13.2 | 62 | 19.7 | - | 2532 | 0.9 | 2.2 | 10.7 | 25.9 | 54.2 | 6.2 | |
| Basona Werana | 7404 | 225 | 0.1 | 4 | 9.8 | 33.8 | 51.9 | 0.4 | - | 8462 | 0.9 | 8.1 | 20 | 40.2 | 30.5 | 0.4 | |
| East Gojam Zone | 47962 | 2116 | 1 | 7.1 | 7.7 | 40.5 | 41.1 | 2.6 | - | 53908 | 3.2 | 7.6 | 11.4 | 39.7 | 37.1 | 1 | |
| Bibugn | 3181 | 196 | 0.1 | 1.6 | 9.6 | 50.9 | 36.8 | 1 | - | 3799 | 0.7 | 3.4 | 17.9 | 51.8 | 24.6 | 1.6 | |
| Hulet Ej Enesie | 2607 | 98 | - | 1.6 | 6.3 | 73.6 | 13.2 | 5.3 | - | 2670 | - | 5.8 | 19.8 | 53.8 | 15.9 | 4.8 | |
| Goncha Siso Enesie | 5997 | 263 | 0.9 | 6.6 | 13.7 | 37.8 | 41.1 | - | - | 7215 | 1.6 | 8.6 | 13.7 | 39.4 | 36.7 | - | |
| Enebsie Sar Midir | 708 | 35 | 1 | 2.2 | 8.3 | 28.8 | 59.7 | - | - | 778 | 4.9 | 9.8 | 9.8 | 34.9 | 40.5 | - | |
| Enarj Enawuga | 4523 | 156 | 1.1 | 1.6 | 7.7 | 56.2 | 33.4 | - | - | 5553 | 0.7 | 0.9 | 11.8 | 53.3 | 33.4 | - | |
| Enemay | 7046 | 262 | 2.1 | 7.9 | 6.9 | 39.5 | 43.2 | 0.4 | - | 7503 | 7.3 | 8.5 | 9.1 | 37.6 | 37.1 | 0.5 | |
| Debay Telatgin | 2277 | 75 | 1.3 | 3.5 | 9.2 | 46.4 | 39.6 | - | - | 2474 | 5.7 | 5.5 | 12.5 | 30.2 | 46.1 | - | |
| Machakel | 6011 | 462 | 0.4 | 13.2 | 3.7 | 25.1 | 47.4 | 10.1 | - | 6676 | 1.5 | 10.7 | 9.4 | 24.3 | 51.2 | 3 | |
| Gozamin | 2976 | 127 | 1 | 6.7 | 12.9 | 37.9 | 41.1 | 0.3 | - | 3211 | 3.4 | 9.3 | 14.9 | 37.6 | 33.1 | 1.8 | |
| Baso Liben | 1531 | 66 | - | 8.4 | 1.9 | 26.9 | 62.8 | - | - | 1786 | - | 6.8 | 4.8 | 31 | 57.4 | - | |
| Awabel | 2589 | 101 | 0.8 | 5.3 | 0.2 | 47 | 46.7 | 0.1 | - | 2699 | 3 | 9.3 | 1.4 | 38.9 | 46.1 | 1.4 | |
| Dejen | 4202 | 159 | 1.7 | 9.6 | 9.6 | 46.2 | 33 | - | - | 4459 | 3.7 | 10.4 | 8.5 | 43.9 | 33.5 | - | |
| Shebel Berenta | 4313 | 117 | 3.4 | 4.9 | 9.6 | 40.2 | 41.9 | - | - | 5085 | 6.8 | 9.2 | 12.4 | 38.8 | 32.8 | - | |

TABLE 4.20(CONTINUED)

| Geographic Area | Land Under Wood/Forest | | | | | | | | | | | | | | | | |
|-----------------|------------------------|------------------|--|--------------|--------------|--------------|--------------|--------------|-----------|-------------------|---|--------------|--------------|--------------|--------------|--|--|
| | Number of holders | Area In Hectares | Percent Area By Holding Size In Hectares | | | | | | | Number of parcels | Percent Parcels By Holding Size In Hectares | | | | | | |
| | | | Under 0.10 | 0.10 to 0.50 | 0.51 to 1.00 | 1.01 to 2.00 | 2.01 to 5.00 | 5.01 to 10.0 | Over 10.0 | | Under 0.10 | 0.10 to 0.50 | 0.51 to 1.00 | 1.01 to 2.00 | 2.01 to 5.00 | | |
| West Gojam Zone | 55354 | 2213 | 0.7 | 6.5 | 9.8 | 31.9 | 46.9 | 4.3 | - | 64887 | 1.9 | 10.6 | 13.1 | 38 | 35.3 | | |
| Achefer | 4693 | 161 | 0.8 | 11.9 | 5.4 | 28.6 | 49.2 | 4.2 | - | 5051 | 1.2 | 12.3 | 3.2 | 36.8 | 42.5 | | |
| Bahir Dar Zuria | 8938 | 427 | 0.5 | 10.6 | 11.8 | 34.6 | 42.4 | - | - | 11636 | 1.8 | 10.9 | 10.9 | 38.4 | 37.9 | | |
| Yilmana Densa | 10019 | 506 | - | 5.6 | 6.8 | 29.6 | 44.6 | 13.4 | - | 12653 | - | 11 | 15.7 | 50.1 | 22.6 | | |
| Merawi | 12793 | 498 | 0.3 | 1.5 | 6.3 | 35.6 | 54.8 | 1.5 | - | 14597 | 1.3 | 8.6 | 11.3 | 38.9 | 39.5 | | |
| Sekela | 1686 | 55 | 4.1 | 22.6 | 15.6 | 54.4 | 3.3 | - | - | 1846 | 6.4 | 20.7 | 31 | 36.4 | 5.6 | | |
| Quarit | 1364 | 49 | - | 1.3 | 32.2 | 45.4 | 21.2 | - | - | 1415 | - | 4.9 | 19.4 | 51.1 | 24.6 | | |
| Dega Damot | 2852 | 154 | 0.2 | 3.2 | 27.2 | 36.5 | 33 | - | - | 3155 | 1.1 | 9.9 | 46.1 | 37.1 | 5.7 | | |
| Dembecha | 2675 | 46 | 1.1 | 2.3 | 7 | 23.6 | 63.6 | 2.4 | - | 2831 | 3.6 | 5.7 | 7.2 | 24.6 | 56 | | |
| Jabi Tehnan | 3593 | 104 | 1.4 | 8 | 4.8 | 17.1 | 68.1 | 0.6 | - | 4528 | 3.7 | 15.5 | 7.9 | 22.5 | 48.4 | | |
| Bure Wemberma | 6741 | 213 | 2.5 | 7.1 | 8.7 | 22.2 | 54.4 | 5.1 | - | 7176 | 4.6 | 9.7 | 7.9 | 27.8 | 46 | | |
| Wag Hamra Zone | 268 | 4 | - | 44.7 | - | 55.6 | - | - | - | 268 | - | 30.1 | - | 69.9 | - | | |
| Zikuala | * | * | * | * | * | * | * | * | * | * | * | * | * | * | * | | |
| Sekota | 186 | 2 | - | 28.2 | - | 72.2 | - | - | - | 186 | - | 25.5 | - | 74.5 | - | | |

| | | | | | | | | | | | | | | | |
|--------------------------|-------|-----|------|------|------|------|------|-----|------|-------|------|------|------|------|------|
| Dehana | * | * | * | * | * | * | * | * | * | * | * | * | * | * | * |
| Awi Zone | 15817 | 725 | 0.5 | 6.1 | 7.6 | 22.4 | 53.9 | 3.9 | 5.7 | 17446 | 3.3 | 8.2 | 11.4 | 29.3 | 45.3 |
| Dangela | 6150 | 308 | 0.3 | 2 | 2.9 | 10.7 | 69.1 | 1.6 | 13.4 | 6779 | 2.4 | 5.9 | 7.1 | 27.1 | 54.3 |
| Banja | 3391 | 180 | 0.2 | 2.7 | 10.4 | 33.7 | 45.2 | 7.8 | - | 3743 | 1.8 | 6.8 | 14.4 | 39.7 | 35.4 |
| Ankesha | 2865 | 82 | 1.4 | 11.6 | 20.5 | 37.5 | 29 | - | - | 3137 | 8.7 | 13 | 18.3 | 33.8 | 26.2 |
| Guangua | 909 | 49 | - | 32.3 | 0.3 | 0.3 | 60 | 7.2 | - | 1032 | - | 7 | 4.3 | 3.1 | 74.2 |
| Fageta Lekoma | 2502 | 106 | 1.2 | 7.1 | 9.7 | 35.6 | 41 | 5.4 | - | 2756 | 2.4 | 10.4 | 13.1 | 25.6 | 47.4 |
| Oromia Zone | 6529 | 131 | 4 | 14.2 | 22.5 | 40.5 | 13.6 | 5.1 | - | 6702 | 5.2 | 24.3 | 24.7 | 36.7 | 7.8 |
| Chefegolana Dawerahimedo | 3573 | 71 | 0.7 | 13.2 | 12.7 | 54.2 | 9.8 | 9.4 | - | 3704 | 2.4 | 23.9 | 18.1 | 47.8 | 5.6 |
| Bati | 937 | 20 | - | 18.1 | 47.6 | 23.8 | 10.5 | - | - | 937 | - | 29.9 | 35.9 | 20.2 | 14.1 |
| Jile Timuga | 394 | 11 | 16.6 | 2.2 | 11.8 | 36.1 | 33.3 | - | - | 394 | 9 | 15.8 | 19.3 | 32.5 | 23.4 |
| Artuma Fursi | 1624 | 29 | 10.3 | 18.4 | 33.6 | 19.7 | 18.1 | - | - | 1667 | 13.6 | 24.2 | 34.4 | 22.3 | 5.5 |

TABLE 4.21. NUMBER OF HOLDERS, AREA OF HOLDING AND NUMBER OF PARCELS UNDER OTHER LAND BY GEOGRAPHIC AREA AND SIZE OF HOLDING

RURAL HOLDINGS

| Geographic Area | Holding With Other Land | | | | | | | | | | | | | | | |
|-------------------|-------------------------|------------------|--|--------------|--------------|--------------|--------------|--------------|-----------|-------------------|---|--------------|--------------|--------------|--------------|--------------|
| | Number of holders | Area In Hectares | Percent Area By Holding Size In Hectares | | | | | | | Number of parcels | Percent Parcels By Holding Size In Hectares | | | | | |
| | | | Under 0.10 | 0.10 to 0.50 | 0.51 to 1.00 | 1.01 to 2.00 | 2.01 to 5.00 | 5.01 to 10.0 | Over 10.0 | | Under 0.10 | 0.10 to 0.50 | 0.51 to 1.00 | 1.01 to 2.00 | 2.01 to 5.00 | 5.01 to 10.0 |
| Amhara Region | 2994647 | 77544 | 2.4 | 11.4 | 20 | 35.2 | 27.9 | 2.8 | 0.5 | 3290039 | 6.7 | 20.2 | 25.6 | 31.7 | 15.2 | 0.6 |
| North Gonder Zone | 431485 | 10311 | 2.3 | 7.8 | 15.1 | 31.4 | 32.5 | 8 | 2.8 | 470087 | 6.9 | 16 | 22.6 | 33.1 | 19.9 | 1.3 |
| Addi Arkay | 24379 | 302 | 3.8 | 40.4 | 29.3 | 21 | 5.6 | - | - | 25096 | 5.4 | 39.4 | 29.1 | 21 | 5.2 | - |
| Beyeda | 16974 | 266 | 3.6 | 34.9 | 29.7 | 25.5 | 6.2 | - | - | 17806 | 6.1 | 41.3 | 27.9 | 21.9 | 2.9 | - |
| Janamora | 29383 | 835 | 1.4 | 10.5 | 22.2 | 38.8 | 27.1 | - | - | 31114 | 4.3 | 19.1 | 31.1 | 32.2 | 13.3 | - |
| Debark | 21959 | 385 | 2.6 | 14.4 | 27.2 | 28.4 | 26 | 1.5 | - | 23341 | 4.4 | 27.4 | 34 | 23.3 | 10.1 | 0.8 |
| Dabat | 25104 | 456 | 3.6 | 8.6 | 22.9 | 38.6 | 23.6 | 2.7 | - | 27343 | 7.9 | 15.8 | 25.1 | 34.2 | 16.6 | 0.5 |
| Sanja | 25634 | 316 | 4.8 | 17.7 | 33.7 | 22.1 | 20.8 | 0.9 | - | 26935 | 8.1 | 27.2 | 32.6 | 22.5 | 8.9 | 0.8 |
| Lay Armacheho | 25107 | 417 | 2.4 | 8.9 | 22.6 | 44.1 | 22 | - | - | 27436 | 5.5 | 16.3 | 27.9 | 37.9 | 12.4 | - |
| Wegera | 37477 | 1112 | 2 | 3.8 | 12.2 | 34.2 | 39 | 8.9 | - | 44922 | 5.2 | 9.9 | 20 | 40.2 | 22.2 | 2.6 |
| Gonder Zuria | 39336 | 981 | 2.7 | 2.8 | 21 | 38.2 | 35.3 | 0.1 | - | 45041 | 10.2 | 8.2 | 19 | 37.1 | 25.2 | 0.2 |
| Dembia | 40722 | 804 | 2.5 | 8 | 13.9 | 43.8 | 31.8 | - | - | 41436 | 5.1 | 11.7 | 19.9 | 41.2 | 22.2 | - |
| Chilga | 33451 | 2360 | 0.7 | 2.6 | 4.9 | 19.7 | 35.9 | 24.3 | 11.9 | 39975 | 6.2 | 9.1 | 15.8 | 36.2 | 27.7 | 3.4 |
| Metema | 10285 | 138 | 6.8 | 5.7 | 8.8 | 24.7 | 41.5 | 9.5 | 3 | 10738 | 8.9 | 6.5 | 13.8 | 26.2 | 34.8 | 7.9 |
| Quara | 9849 | 171 | 6 | 13.3 | 17.8 | 25.6 | 31.5 | 4.1 | 1.9 | 10100 | 11.6 | 17.6 | 23 | 27.8 | 16.3 | 2.7 |
| Alefa | 45932 | 1034 | 3.4 | 5 | 8.9 | 33.8 | 39.5 | 9.4 | - | 50462 | 8.7 | 13.2 | 18 | 30.4 | 26.6 | 3.1 |
| Belesa | 45894 | 734 | 2.2 | 5.9 | 12 | 33.3 | 44.6 | 2 | - | 48343 | 7.6 | 8 | 16.8 | 36.7 | 30 | 0.8 |
| South Gonder Zone | 379801 | 8401 | 2.1 | 9.8 | 19.4 | 39.1 | 28.5 | 1.1 | - | 410292 | 6.1 | 18.9 | 25.7 | 35.2 | 13.9 | 0.3 |
| Ebinat | 42171 | 800 | 2.6 | 10.3 | 13.2 | 32 | 41.9 | - | - | 44797 | 6.8 | 22.5 | 24.4 | 32.7 | 13.7 | - |
| Kemkem | 31426 | 649 | 2.2 | 7.8 | 17 | 38 | 35.1 | - | - | 33347 | 7.3 | 15.6 | 26 | 38.4 | 12.7 | - |
| Fogera | 40521 | 1146 | 1 | 5.4 | 11.6 | 32.7 | 46.5 | 2.9 | - | 46163 | 5.1 | 14.2 | 15.7 | 35.2 | 28.7 | 1.1 |
| Farta | 48793 | 1385 | 1.6 | 9.4 | 25.6 | 40.9 | 18.5 | 4 | - | 52214 | 6.1 | 20.1 | 31.6 | 34.2 | 7.4 | 0.4 |
| Lay Gayint | 38780 | 794 | 3.1 | 26.9 | 36.6 | 29.1 | 4.3 | - | - | 40553 | 6.2 | 38.9 | 34.8 | 18.8 | 1.4 | - |
| Tach Gayint | 20370 | 350 | 2.4 | 20.3 | 39.9 | 29.6 | 7.8 | - | - | 22102 | 5.1 | 22.4 | 36.4 | 29.2 | 7 | - |
| Simada | 46994 | 713 | 3.2 | 11.9 | 18.3 | 45.4 | 21.2 | - | - | 51433 | 6.1 | 20.6 | 24.6 | 37.4 | 11.3 | - |
| Estie | 65921 | 1731 | 1.8 | 3.8 | 15.1 | 53.4 | 25.8 | 0.1 | - | 72812 | 5.2 | 10.2 | 23.1 | 43.7 | 17.7 | 0.1 |
| Dera | 44825 | 833 | 2.5 | 7.2 | 12.8 | 30.8 | 46.1 | 0.7 | - | 46871 | 7 | 13.7 | 22.5 | 37.9 | 18.4 | 0.4 |

TABLE 4.21(CONTINUED)

| Geographic Area | Holding With Other Land | | | | | | | | | | | | | | | | |
|------------------|-------------------------|------------------|--|--------------|--------------|--------------|--------------|--------------|-----------|-------------------|---|--------------|--------------|--------------|--------------|--------------|--|
| | Number of holders | Area In Hectares | Percent Area By Holding Size In Hectares | | | | | | | Number of parcels | Percent Parcels By Holding Size In Hectares | | | | | | |
| | | | Under 0.10 | 0.10 to 0.50 | 0.51 to 1.00 | 1.01 to 2.00 | 2.01 to 5.00 | 5.01 to 10.0 | Over 10.0 | | Under 0.10 | 0.10 to 0.50 | 0.51 to 1.00 | 1.01 to 2.00 | 2.01 to 5.00 | 5.01 to 10.0 | |
| North Wollo Zone | 306168 | 5895 | 3.3 | 20.9 | 27.6 | 34.6 | 13.3 | 0.4 | - | 321570 | 7.4 | 32.4 | 29.8 | 24.4 | 5.9 | 0.2 | |
| Bugna | 46775 | 685 | 3.9 | 25.9 | 24.5 | 39.9 | 5.3 | 0.5 | - | 47147 | 7.7 | 32.8 | 28.5 | 26 | 4.7 | 0.3 | |
| Kobo | 42792 | 690 | 5.7 | 22.2 | 24.7 | 28.2 | 18.2 | 1.1 | - | 43396 | 10.5 | 31.7 | 29.9 | 21.6 | 6.1 | 0.2 | |
| Gidan | 34037 | 610 | 4.1 | 26.4 | 34.8 | 25.4 | 9.3 | - | - | 36412 | 8 | 42.1 | 31.1 | 16.1 | 2.8 | - | |
| Meket | 47606 | 860 | 1.7 | 15.7 | 24.4 | 36.4 | 20.6 | 1.2 | - | 49349 | 5.1 | 23 | 28.7 | 31.1 | 11.5 | 0.6 | |
| Wadla | 26303 | 1023 | 0.4 | 6.9 | 24.5 | 47.2 | 21 | - | - | 31709 | 1.2 | 13.6 | 34.7 | 40.1 | 10.3 | 0.1 | |
| Dawuntna Delanta | 35390 | 885 | 1 | 15.5 | 31 | 38.4 | 14.1 | - | - | 38216 | 3.1 | 26.3 | 33.4 | 29.4 | 7.7 | - | |
| Guba Lafto | 34955 | 620 | 3.2 | 38.6 | 35.2 | 19.6 | 3.6 | - | - | 35829 | 6.3 | 52.8 | 28.2 | 11.7 | 1 | - | |
| Habru | 38311 | 523 | 10.3 | 29.9 | 23.7 | 31 | 5.1 | - | - | 39511 | 15.8 | 37.7 | 25.1 | 19.4 | 2 | - | |
| South Wollo Zone | 487942 | 15764 | 2 | 17.8 | 28.5 | 35.2 | 15.7 | 0.8 | - | 572406 | 4.7 | 27.7 | 33.1 | 27 | 7.4 | 0.2 | |
| Mekdela | 30470 | 880 | 2.1 | 23.5 | 35.6 | 34.6 | 4.2 | - | - | 35893 | 4.2 | 30.1 | 36.1 | 26.9 | 2.7 | - | |
| Tenta | 34614 | 865 | 1.5 | 15.5 | 30.9 | 43.1 | 9.2 | - | - | 36908 | 3.3 | 23.2 | 36 | 32.3 | 5.2 | - | |
| Kuta Ber | 21451 | 832 | 1.2 | 24 | 43.9 | 24.5 | 6.5 | - | - | 32367 | 1.8 | 35.4 | 41.6 | 19.2 | 2 | - | |
| Ambasel | 26098 | 514 | 4 | 35.9 | 31.8 | 24 | 4.3 | - | - | 27782 | 8 | 38.5 | 31.8 | 19.4 | 2.4 | - | |
| Tehuladere | 23426 | 599 | 3.9 | 38.1 | 38.7 | 14.7 | 4.6 | - | - | 23989 | 8.2 | 46.4 | 32.3 | 9.6 | 3.6 | - | |
| Wera Babu | 20997 | 469 | 5.4 | 49.5 | 29.3 | 13.6 | 2.2 | - | - | 21168 | 10.2 | 55.5 | 23.5 | 8.7 | 2.2 | - | |
| Kalu | 39150 | 727 | 5.4 | 42.9 | 31.1 | 18.1 | 2.6 | - | - | 40385 | 8 | 50.1 | 25.8 | 14.4 | 1.7 | - | |
| Dessie Zuria | 65015 | 2091 | 0.9 | 19 | 30.9 | 38.3 | 10.5 | 0.5 | - | 74439 | 2.9 | 24.9 | 36.5 | 29.2 | 6.2 | 0.3 | |
| Legambo | 34297 | 1467 | 1.5 | 10.2 | 32.6 | 41.9 | 13.7 | - | - | 44281 | 2.9 | 19.5 | 40 | 31.6 | 6.1 | - | |
| Sayint | 45181 | 921 | 3.5 | 19.6 | 40.1 | 26.3 | 10.4 | 0.2 | - | 49680 | 6.3 | 27.9 | 39.3 | 20.6 | 5.8 | 0.1 | |
| Debresina | 35707 | 814 | 1.7 | 16.4 | 29.9 | 42.3 | 8.6 | 1.2 | - | 36937 | 3.9 | 27.7 | 35.4 | 29.2 | 3.6 | 0.1 | |
| Kelala | 30214 | 1312 | 1.6 | 6.2 | 20.3 | 40.1 | 31.2 | 0.5 | - | 39802 | 3.9 | 13.4 | 25.2 | 35.5 | 21.4 | 0.6 | |
| Jama | 25240 | 1946 | 1.5 | 7.5 | 8.9 | 32.2 | 45.1 | 4.8 | - | 36322 | 5 | 13.5 | 17.7 | 35.6 | 27.4 | 0.9 | |
| Wera Ilu | 29252 | 1660 | 0.7 | 8.9 | 28.8 | 46.6 | 15.1 | - | - | 40302 | 1.8 | 14.2 | 35.7 | 40.3 | 8 | - | |
| Wegdi | 26829 | 669 | 1.8 | 11.8 | 20.5 | 49.5 | 16.4 | - | - | 32154 | 6.6 | 20.4 | 29 | 35.6 | 8.4 | - | |

TABLE 4.21(CONTINUED)

| Geographic Area | Holding With Other Land | | | | | | | | | | | | | | | | |
|--------------------|-------------------------|------------------|--|--------------|--------------|--------------|--------------|--------------|-----------|-------------------|---|--------------|--------------|--------------|--------------|--------------|--|
| | Number of holders | Area In Hectares | Percent Area By Holding Size In Hectares | | | | | | | Number of parcels | Percent Parcels By Holding Size In Hectares | | | | | | |
| | | | Under 0.10 | 0.10 to 0.50 | 0.51 to 1.00 | 1.01 to 2.00 | 2.01 to 5.00 | 5.01 to 10.0 | Over 10.0 | | Under 0.10 | 0.10 to 0.50 | 0.51 to 1.00 | 1.01 to 2.00 | 2.01 to 5.00 | 5.01 to 10.0 | |
| North Shewa Zone | 318413 | 16761 | 1 | 5.7 | 15.4 | 34.7 | 37.5 | 5.4 | 0.3 | 397380 | 4.3 | 14.3 | 24 | 34.6 | 21.5 | 1.2 | |
| MidanaWeremo | 16654 | 220 | 3.6 | 11.1 | 25 | 37.4 | 21.4 | 1.6 | - | 17837 | 7.7 | 15.8 | 26.2 | 33.2 | 16.3 | 0.8 | |
| Merhabete | 22008 | 328 | 1.3 | 6.8 | 19.7 | 45.1 | 26.8 | 0.2 | - | 24062 | 2.9 | 11.8 | 24.9 | 42 | 18.4 | 0.1 | |
| Insarona Wayu | 22492 | 1479 | 0.6 | 3.9 | 9 | 22.2 | 52 | 12.1 | 0.3 | 30076 | 2.8 | 10.9 | 15.5 | 28.6 | 38.2 | 3.6 | |
| Moretna Jiru | 16263 | 421 | 0.5 | 7.4 | 15.6 | 37.8 | 38.8 | - | - | 17079 | 1.9 | 9 | 22.1 | 45.5 | 21.5 | - | |
| Gera Keya | 27069 | 1455 | 1 | 8.9 | 18 | 34.5 | 37.2 | 0.6 | - | 34251 | 4.3 | 19.5 | 25.2 | 32.3 | 18.5 | 0.2 | |
| Gishie | 11151 | 543 | 0.9 | 5.5 | 16.8 | 33.1 | 42.3 | 1.4 | - | 13723 | 3 | 12.3 | 24.7 | 32.4 | 26.9 | 0.6 | |
| Antsokiya Gemza | 12658 | 279 | 5.6 | 22 | 33.1 | 38.4 | 1 | - | - | 13988 | 15.6 | 38 | 28.8 | 16.9 | 0.8 | - | |
| Efratana Gidim | 18128 | 432 | 3.2 | 15.4 | 26.9 | 52.6 | 1.9 | - | - | 18971 | 11.5 | 30.2 | 35.4 | 21 | 2 | - | |
| Lalo Midir | 23650 | 1862 | 1 | 6 | 19.6 | 43.4 | 29.5 | 0.6 | - | 36118 | 3.7 | 11.5 | 24.6 | 41.1 | 18.8 | 0.4 | |
| Mojana Wadera | 13877 | 1314 | 0.2 | 3.4 | 14.7 | 34.7 | 46.8 | 0.3 | - | 22357 | 1.1 | 10.1 | 26.7 | 37 | 25 | 0.1 | |
| Tarma Ber | 15511 | 1033 | 0.6 | 4.8 | 19.2 | 54.3 | 21 | 0.1 | - | 20584 | 4.3 | 12.5 | 28.3 | 44.3 | 10.5 | 0.1 | |
| Kewet | 18191 | 491 | 3.7 | 8.2 | 19.9 | 39.9 | 20.6 | 0.6 | 7.2 | 18993 | 9 | 15.1 | 26.1 | 37.5 | 11.9 | 0.2 | |
| Asagirt | 9287 | 681 | 0.3 | 4.2 | 11.6 | 22.5 | 46.6 | 14.8 | - | 11978 | 2.4 | 12.5 | 24.4 | 30.6 | 27.4 | 2.7 | |
| AngolalanaTera | 14169 | 1757 | 0.3 | 1.9 | 5.5 | 17.8 | 48.9 | 24.6 | 0.9 | 20422 | 1.9 | 8.5 | 13.8 | 26.9 | 40 | 8.7 | |
| Ankober | 15410 | 475 | 1.9 | 17.2 | 26.6 | 46.7 | 7.6 | - | - | 16441 | 5.4 | 31.6 | 33.5 | 25.8 | 3.7 | - | |
| Hagere Mariam | 9503 | 760 | 0.2 | 1.3 | 5.8 | 20.4 | 61.2 | 11.1 | - | 12521 | 1.6 | 5.7 | 13.7 | 34.2 | 41.6 | 3.2 | |
| Berehet | 4967 | 140 | 0.6 | 13.3 | 33.8 | 36.1 | 15.2 | 1.1 | - | 5396 | 1.5 | 19.9 | 35.9 | 30.7 | 11.3 | 0.6 | |
| Minjarna Shenkora | 19400 | 1081 | 0.8 | 2.6 | 8.9 | 30.8 | 53.7 | 3.2 | - | 22343 | 3.7 | 5.3 | 15.3 | 34.1 | 39.1 | 2.7 | |
| Basona Werana | 28023 | 2009 | 0.7 | 4.4 | 17.9 | 41.3 | 33.7 | 1.9 | - | 40238 | 2 | 9.1 | 23.6 | 42.1 | 22.6 | 0.6 | |
| East Gojam Zone | 383995 | 6212 | 4.2 | 9.9 | 19.3 | 39.8 | 26.3 | 0.5 | - | 391878 | 7.8 | 15.3 | 23.4 | 35.6 | 17.6 | 0.3 | |
| Bibugn | 20529 | 406 | 2 | 7.8 | 22.8 | 49.2 | 17.1 | 1 | - | 21238 | 4.3 | 12.9 | 24.9 | 41.6 | 16 | 0.3 | |
| Hulet Ej Enesie | 43810 | 749 | 4.1 | 9.2 | 25.3 | 48.8 | 12.3 | 0.3 | - | 43911 | 7.8 | 14.2 | 32.3 | 37.9 | 7.5 | 0.3 | |
| Goncha Siso Enesie | 27151 | 483 | 4.9 | 10.1 | 23.9 | 36.1 | 25.1 | - | - | 27541 | 6.7 | 19 | 27 | 33.2 | 14.2 | - | |
| Enebsie Sar Midir | 26151 | 274 | 2.9 | 15.8 | 28.7 | 39.9 | 12.8 | - | - | 26190 | 6 | 25.3 | 33.1 | 29.6 | 6 | - | |
| Enarj Enawuga | 31732 | 498 | 4.1 | 7.3 | 18.6 | 46.2 | 23.7 | - | - | 34142 | 6.6 | 12.6 | 22.9 | 41.4 | 16.4 | - | |
| Enemay | 27129 | 422 | 7.5 | 5.8 | 11.3 | 41.2 | 33.8 | 0.4 | - | 27614 | 11.7 | 7.8 | 15.6 | 40.8 | 23.9 | 0.3 | |
| Debay Telatgin | 24199 | 406 | 5.6 | 13.4 | 18.7 | 35.8 | 26.5 | - | - | 24489 | 10 | 18.4 | 18.8 | 33 | 19.8 | - | |
| Machakel | 39404 | 784 | 2.6 | 9.3 | 12.4 | 26.7 | 47.5 | 1.6 | - | 40135 | 5.5 | 13.1 | 16.1 | 28.3 | 36 | 1 | |
| Gozamin | 45415 | 756 | 5.5 | 11 | 24.5 | 38.7 | 19.7 | 0.7 | - | 45668 | 10.2 | 16.4 | 25.4 | 32.1 | 15.6 | 0.3 | |
| Baso Liben | 26669 | 319 | 2.8 | 13.1 | 18.7 | 40.4 | 25 | - | - | 26894 | 5.6 | 22.3 | 24.8 | 33.9 | 13.5 | - | |
| Awabel | 32424 | 485 | 3.2 | 8.2 | 14.6 | 43.7 | 29.5 | 0.7 | - | 32886 | 7.8 | 11.5 | 19.9 | 39.8 | 20.6 | 0.5 | |
| Dejen | 20233 | 368 | 3.1 | 11.5 | 12.5 | 38.1 | 34.9 | - | - | 21220 | 6.5 | 13.9 | 17.5 | 41.3 | 20.8 | - | |
| Shebel Berenta | 19151 | 262 | 6.7 | 10.5 | 19 | 34.9 | 28.2 | - | 0.8 | 19949 | 12.6 | 14.3 | 20.9 | 32.9 | 17.4 | 0.2 | |

TABLE 4.21(CONTINUED)

| Geographic Area | Holding With Other Land | | | | | | | | | | | | | | | | |
|-----------------|-------------------------|------------------|--|--------------|--------------|--------------|--------------|--------------|-----------|-------------------|---|--------------|--------------|--------------|--------------|--------------|--|
| | Number of holders | Area In Hectares | Percent Area By Holding Size In Hectares | | | | | | | Number of parcels | Percent Parcels By Holding Size In Hectares | | | | | | |
| | | | Under 0.10 | 0.10 to 0.50 | 0.51 to 1.00 | 1.01 to 2.00 | 2.01 to 5.00 | 5.01 to 10.0 | Over 10.0 | | Under 0.10 | 0.10 to 0.50 | 0.51 to 1.00 | 1.01 to 2.00 | 2.01 to 5.00 | 5.01 to 10.0 | |
| West Gojam Zone | 377424 | 7669 | 3.1 | 8.9 | 14 | 35.9 | 37.4 | 0.8 | - | 396514 | 8.8 | 15.8 | 20.5 | 34.9 | 19.7 | 0.4 | |
| Achefer | 49946 | 1437 | 2.7 | 6.6 | 5.4 | 23.3 | 60.6 | 1.4 | - | 54380 | 10.9 | 13.6 | 15.3 | 33.6 | 26.3 | 0.4 | |
| Bahir Dar Zuria | 45377 | 666 | 3.8 | 8.4 | 11.4 | 44.7 | 31.7 | - | - | 46852 | 9.6 | 15.8 | 17.6 | 40 | 17.1 | - | |
| Yilmana Densa | 54316 | 941 | 1.9 | 11.4 | 17.2 | 42.3 | 26.9 | 0.3 | - | 55174 | 5.3 | 17.4 | 23.8 | 40.8 | 12.5 | 0.3 | |
| Merawi | 50281 | 1293 | 3.5 | 9.6 | 7 | 34.5 | 44.7 | 0.7 | - | 56274 | 12.1 | 16.5 | 12.7 | 34 | 24.4 | 0.3 | |
| Sekela | 26873 | 838 | 2.2 | 8.7 | 21.9 | 49.1 | 18 | 0.2 | - | 28841 | 7.5 | 21.9 | 30.6 | 32.5 | 7.4 | 0.1 | |
| Quarit | 28986 | 451 | 2.2 | 12.4 | 20.2 | 40.9 | 24.1 | 0.2 | - | 30122 | 5.7 | 16.2 | 29.7 | 36.4 | 11.8 | 0.1 | |
| Dega Damot | 29655 | 489 | 3.7 | 12.4 | 35.4 | 42.9 | 5.6 | - | - | 30247 | 8 | 19.3 | 38.1 | 30.4 | 4.1 | - | |
| Dembecha | 21769 | 445 | 2.8 | 4.9 | 14.4 | 31.4 | 44.8 | 1.7 | - | 22706 | 7.1 | 9.3 | 11.8 | 32.6 | 38.1 | 1.2 | |
| Jabi Tehnan | 33639 | 539 | 3.5 | 7.5 | 17.2 | 29.6 | 41.6 | 0.6 | - | 35043 | 7.9 | 14.4 | 22.3 | 32.2 | 22.8 | 0.4 | |
| Bure Wemberma | 36582 | 569 | 5.2 | 8.7 | 10.8 | 29.6 | 42.8 | 2.9 | - | 36874 | 10.7 | 12.5 | 12.7 | 31.2 | 31.3 | 1.7 | |
| Wag Hamra Zone | 77984 | 1240 | 4.6 | 16.7 | 33.1 | 36.4 | 9.2 | 0.1 | - | 82496 | 7.6 | 22.5 | 31.4 | 31.5 | 7 | - | |
| Zikuala | 13837 | 229 | 5 | 16.2 | 28.5 | 37 | 13.1 | 0.3 | - | 14705 | 6.3 | 22.6 | 31.7 | 30.2 | 9.1 | 0.1 | |
| Sekota | 35168 | 644 | 4.6 | 15.2 | 35.5 | 37.2 | 7.5 | - | - | 36618 | 7.1 | 18.5 | 32.8 | 34.7 | 6.9 | - | |

| | | | | | | | | | | | | | | | | |
|--------------------------|--------|------|-----|------|------|------|------|-----|-----|--------|------|------|------|------|------|-----|
| Dehana | 28979 | 368 | 4.2 | 19.8 | 31.7 | 34.5 | 9.8 | - | - | 31173 | 8.8 | 27.1 | 29.5 | 28.3 | 6.2 | - |
| Awi Zone | 157175 | 3996 | 2.9 | 9.1 | 14.1 | 33.5 | 37.4 | 2.5 | 0.4 | 170222 | 8.3 | 15.3 | 17.4 | 30.9 | 26.6 | 1.5 |
| Dangela | 35389 | 824 | 2.7 | 7.1 | 8.4 | 24.5 | 50.6 | 4.8 | 1.9 | 37981 | 7.9 | 13.1 | 12.9 | 26.8 | 36.7 | 2.4 |
| Banja | 27217 | 1019 | 2.7 | 7.3 | 16.1 | 45.5 | 27.3 | 1.1 | - | 31287 | 9.8 | 12.6 | 20.8 | 39.4 | 16.9 | 0.5 |
| Ankesha | 38536 | 693 | 5.5 | 13.3 | 17.5 | 34.1 | 28.6 | 1.1 | - | 40601 | 11.6 | 19.2 | 19 | 32.9 | 16.8 | 0.5 |
| Guangua | 32084 | 734 | 2.3 | 11.9 | 10 | 24 | 46.5 | 5.3 | - | 34089 | 5.6 | 15.9 | 13.1 | 23.3 | 38.9 | 3.4 |
| Fageta Lekoma | 23950 | 726 | 1.7 | 7.3 | 18.9 | 35.6 | 36 | 0.6 | - | 26265 | 5.7 | 14.9 | 23 | 33.5 | 22.7 | 0.3 |
| Oromia Zone | 74261 | 1296 | 6.3 | 24.4 | 26 | 25.3 | 17.5 | 0.4 | - | 77195 | 13.9 | 34.6 | 26.6 | 20.3 | 4.6 | 0.1 |
| Chefegolana Dawerahimedo | 30576 | 501 | 6.1 | 24.4 | 19.4 | 29.7 | 19.5 | 1 | - | 31683 | 15.1 | 34.1 | 19.9 | 24.1 | 6.6 | 0.3 |
| Bati | 16156 | 325 | 3 | 19.8 | 25.7 | 21.9 | 29.5 | 0.2 | - | 17089 | 7.7 | 36.8 | 31.3 | 19.5 | 4.6 | 0.1 |
| Jile Timuga | 12743 | 228 | 8.6 | 26.6 | 30.9 | 22 | 12 | - | - | 13095 | 15.9 | 31.9 | 32.1 | 16.7 | 3.4 | - |
| Artuma Fursi | 14787 | 241 | 9.1 | 28.8 | 35.7 | 23.9 | 2.5 | - | - | 15328 | 16.6 | 35.4 | 30.2 | 16.3 | 1.6 | - |

TABLE 4.22. NUMBER OF HOLDERS AND AREA OF HOLDING BY TYPE OF CROP AND SIZE OF HOLDING

| BOTH RURAL AND URBAN HOLDINGS | | | | | | | | | |
|-------------------------------|-----------------------------------|------------------------|---------------------------------------|------------|-------------|-------------|-------------|-----------|---------|
| Type of Crop | Number Of Holders Reporting | All Area In Hectare | Area By Size Of Holdings (In Hectare) | | | | | | |
| | | | Under 0.10 | 0.1 - 0.50 | 0.51 - 1.00 | 1.01 - 2.00 | 2.01 - 5.00 | 5.01 - 10 | Over 10 |
| Total Cropland | 3006330 | 2977000 | 10216 | 234786 | 610585 | 1202853 | 866642 | 42827 | 9090 |
| Temporary Crops | 2994052 | 2954905 | 9551 | 230195 | 605317 | 1195447 | 862841 | 42621 | 8933 |
| Grain Crops | 2979813 | 2920529 | 8971 | 225587 | 597206 | 1182686 | 854865 | 42303 | 8910 |
| Cereals | 2939592 | 2233001 | 7543 | 178253 | 464630 | 904935 | 641029 | 30467 | * |
| Barley | 1165417 | 276226 | 1319 | 37952 | 80293 | 103157 | 51401 | 1998 | * |
| Maize | 1722124 | 298447 | 4213 | 30723 | 54744 | 118543 | 85221 | 3826 | * |
| Millet | 455501 | 156363 | 70 | 4973 | 20900 | 63765 | 63274 | 3378 | 2 |
| Oats/'Aja' | 97423 | 9085 | 62 | 1573 | 2782 | 3099 | 1431 | 138 | - |
| Rice | 23280 | 6654 | * | 379 | 1484 | 2944 | 1689 | * | * |
| Sorghum | 963788 | 414660 | 670 | 35601 | 92500 | 161305 | 113687 | 8225 | 2672 |
| Teff | 1844549 | 783457 | 751 | 44622 | 147912 | 334276 | 243727 | 10051 | * |
| Wheat | 1001061 | 288108 | 448 | 22429 | 64014 | 117845 | 80599 | 2735 | 37 |
| Pulses | 1730801 | 490771 | 1139 | 39959 | 107909 | 203899 | 133481 | 3928 | * |
| Chick Peas | 448599 | 109905 | 46 | 4080 | 17234 | 47368 | 39981 | 1195 | - |
| Fenugreek | 90186 | 7666 | 29 | 541 | 1365 | 2818 | 2797 | * | - |
| Field Peas | 517969 | 78451 | 135 | 7045 | 19286 | 32744 | 18548 | 691 | * |
| Gibto | 41481 | 7227 | - | 289 | 1009 | 3310 | 2536 | * | - |
| Haricot beans | 162396 | 22554 | 49 | 1803 | 5226 | 9620 | 5638 | 219 | - |
| Horse beans | 1071716 | 169923 | 765 | 20559 | 45004 | 65887 | 36506 | 975 | * |
| Soya beans | 1576 | 252 | * | * | 8 | 85 | * | * | - |
| Lentils | 280986 | 40441 | 73 | 3726 | 9773 | 16771 | 9629 | 244 | * |
| Vetch | 274521 | 54344 | 43 | 1914 | 8998 | 25295 | 17691 | 403 | - |
| Other Pulses | * | * | - | - | * | * | - | * | - |
| Oilseeds | 852466 | 178650 | 243 | 6614 | 22143 | 67422 | 73824 | 6867 | * |
| Groundnuts | 6411 | * | * | * | * | * | * | * | - |
| Linseed | 233702 | 23927 | 37 | 2059 | 5228 | 9601 | 6665 | 326 | * |
| Neug | 425353 | 120016 | 13 | 2724 | 11977 | 47141 | 54851 | 3081 | * |
| Rape seed | 187541 | 8813 | 158 | 812 | 1367 | 3453 | 2870 | 152 | - |
| Sesame | 86101 | 19963 | 19 | 769 | 2906 | 5034 | 6737 | 3200 | * |
| Sufflower | 66760 | 4236 | 5 | 184 | 497 | 1641 | 1819 | * | - |
| Other Grains | 135465 | 18108 | 46 | 762 | 2523 | 6431 | 6531 | 1040 | * |
| Vegetables | 714562 | 18126 | 326 | 1947 | 3409 | 7052 | 5109 | 274 | 10 |
| Head Cabbage | 6181 | 71 | * | 20 | 16 | 19 | * | - | - |
| Green peppers | 78834 | 665 | 11 | 87 | 173 | 213 | 175 | * | * |
| Ethiopian | 71427 | 304 | 10 | 60 | 91 | 96 | 47 | * | - |
| Lettuce | 1558 | * | * | * | 1 | 2 | * | - | - |
| Red peppers | 537285 | 16073 | 279 | 1619 | 2946 | 6415 | 4579 | 227 | 7 |
| Swiss chard | 6530 | 22 | 1 | 14 | * | 3 | 1 | - | - |
| Tomatoes | 11231 | 293 | 3 | * | 101 | 90 | 26 | * | * |
| Other vegetables | 47352 | 683 | 19 | 64 | 77 | 214 | 267 | * | - |
| Root Crops | 668750 | 16250 | 254 | 2661 | 4702 | 5709 | 2867 | 44 | * |
| Beetroot | 6199 | 56 | * | * | 11 | 26 | 7 | - | - |
| Carrot | 8917 | 113 | 1 | 27 | 45 | 31 | 9 | - | - |
| Garlic | 404515 | 2221 | 70 | 350 | 526 | 762 | 508 | 5 | - |
| Taro/'Godere' | * | * | - | * | * | * | - | - | - |
| Onion | 119212 | 2273 | 32 | 314 | 549 | 887 | 467 | * | * |
| Potatoes | 213435 | 11254 | 146 | 1925 | 3504 | 3851 | 1800 | 17 | * |
| Sweet Potatoes | 7086 | 192 | * | 20 | 49 | 79 | * | - | - |
| Other root | 1372 | 124 | * | 12 | * | 61 | 33 | - | - |
| Permanent Crops | 947685 | 22095 | 666 | 4591 | 5268 | 7406 | 3801 | 206 | * |
| Fruit crops | 183173 | 2061 | 76 | 527 | 505 | 581 | 258 | * | * |
| Avocados | 3109 | * | 1 | 4 | * | 5 | * | - | * |
| Bananas | 64052 | 608 | 20 | 126 | 156 | 174 | 79 | * | * |
| Guavas | 27148 | 211 | 10 | 71 | 48 | 48 | 23 | * | * |
| Lemons | 36679 | 235 | 7 | 43 | 34 | 78 | 45 | * | * |
| Mangoes | 5187 | 52 | 2 | 13 | 12 | 16 | 5 | * | * |
| Oranges | 52654 | 488 | 14 | 160 | 148 | 129 | 37 | * | - |
| Papayas | 44982 | 262 | 16 | 66 | 64 | 77 | 23 | * | * |
| Pinneapples | * | * | * | * | * | - | * | - | - |
| Other fruits | 29004 | 155 | 5 | 44 | 34 | 53 | 17 | * | - |
| Stimulant crops | 878953 | 18698 | 549 | 3768 | 4423 | 6413 | 3307 | 159 | * |
| Chat | 97016 | 2008 | 82 | 846 | 579 | 335 | 102 | 19 | * |
| Coffee | 227467 | 6264 | 267 | 1732 | 1568 | 1926 | 709 | 47 | * |
| Hops/'Gesho' | 759117 | 10426 | 200 | 1191 | 2275 | 4152 | 2496 | 93 | * |
| Other stimulants | * | * | - | - | * | * | - | - | - |
| Other permanent | 106568 | 1337 | 41 | 296 | 340 | 412 | 237 | * | - |
| Enset | 1796 | 10 | - | * | 3 | 2 | * | - | - |
| Sugar Cane | 43564 | 1013 | 29 | 233 | 276 | 299 | 166 | * | - |
| Other s | 63390 | 314 | 12 | 59 | 60 | 112 | 71 | * | - |

TABLE 4.22.1 RURAL HOLDINGS

| Type of Crop | Number Of Holders Reporting | All Area In Hectare | Area By Size Of Holdings (In Hectare) | | | | | | |
|------------------------|-----------------------------|---------------------|---------------------------------------|------------|-------------|-------------|-------------|-----------|---------|
| | | | Under 0.10 | 0.1 - 0.50 | 0.51 - 1.00 | 1.01 - 2.00 | 2.01 - 5.00 | 5.01 - 10 | Over 10 |
| Total Cropland | 2973692 | 2953354 | 10006 | 231626 | 605245 | 1196505 | 861021 | 40249 | * |
| Temporary Crops | 2964072 | 2932071 | 9398 | 227181 | 600075 | 1189191 | 857394 | 40139 | * |
| Grain Crops | 2950407 | 2898100 | 8833 | 222643 | 592053 | 1176509 | 849540 | 39837 | * |
| Cereals | 2911378 | 2216029 | 7417 | 175818 | 460378 | 899935 | 637281 | 29167 | * |
| Barley | 1159449 | 274628 | 1309 | 37620 | 79786 | 102739 | 51137 | 1948 | * |
| Maize | 1712860 | 296356 | 4137 | 30287 | 54263 | 117989 | 84791 | 3719 | * |
| Millet | 453403 | 155527 | 69 | 4934 | 20746 | 63396 | 63008 | 3373 | - |
| Oats/'Aja' | 96940 | 8996 | 62 | 1551 | 2762 | 3082 | 1407 | * | - |
| Rice | 23155 | 6600 | * | 377 | 1477 | 2926 | 1670 | * | * |
| Sorghum | 954611 | 409473 | 658 | 34968 | 91385 | 160100 | 112414 | 7312 | * |
| Teff | 1831326 | 778202 | 735 | 43961 | 146491 | 332440 | 242586 | 9886 | * |
| Wheat | 994813 | 286247 | 438 | 22120 | 63468 | 117262 | 80269 | 2682 | * |
| Pulses | 1722293 | 488190 | 1130 | 39513 | 107239 | 203109 | 132926 | 3832 | * |
| Chick Peas | 446913 | 109432 | 46 | 4040 | 17138 | 47187 | 39836 | 1185 | - |
| Fenugreek | 89679 | 7589 | 29 | 522 | 1351 | 2788 | 2785 | * | - |
| Field Peas | 516507 | 78145 | 134 | 7001 | 19203 | 32663 | 18470 | 672 | * |
| Gibbo | 41440 | 7217 | - | 288 | 1008 | 3306 | 2532 | * | - |
| Haricot beans | 162225 | 22518 | 49 | 1799 | 5222 | 9611 | 5631 | 207 | * |
| Horse beans | 1067218 | 168945 | 759 | 20320 | 44715 | 65650 | 36356 | 931 | * |
| Soya beans | 1573 | 251 | * | * | 8 | 85 | * | - | - |
| Lentils | 279323 | 40121 | 72 | 3667 | 9676 | 16671 | 9570 | 239 | * |
| Vetch | 272990 | 53966 | 42 | 1873 | 8913 | 25147 | 17591 | 401 | - |
| Other Pulses | * | * | - | - | * | - | - | - | - |
| Oilseeds | 848749 | 176212 | 240 | 6558 | 21937 | 67099 | 72956 | 5939 | * |
| Groundnuts | 6400 | * | * | * | * | * | * | * | - |
| Linseed | 233084 | 23824 | 37 | 2045 | 5204 | 9574 | 6643 | 320 | - |
| Neug | 424015 | 119548 | 13 | 2701 | 11914 | 46971 | 54656 | 3068 | * |
| Rape seed | 187412 | 8806 | 158 | 809 | 1366 | 3451 | 2869 | 152 | - |
| Sesame | 84350 | 18111 | 17 | 754 | 2788 | 4911 | 6092 | 2292 | * |
| Sufflower | 66737 | 4233 | 5 | 184 | 496 | 1641 | 1817 | * | - |
| Other Grains | 134808 | 17669 | 46 | 754 | 2498 | 6366 | 6376 | 899 | * |
| Vegetables | 713267 | 17964 | 322 | 1927 | 3377 | 7008 | 5060 | 263 | * |
| Head Cabbage | 6111 | 69 | * | 19 | 16 | 19 | * | - | - |
| Green peppers | 78742 | 659 | 11 | 87 | 172 | 211 | 175 | * | - |
| Ethiopian | 71216 | 295 | 10 | 59 | 91 | 95 | 41 | * | - |
| Lettuce | 1524 | * | * | * | * | 2 | * | - | - |
| Red peppers | 536444 | 15950 | 277 | 1605 | 2925 | 6378 | 4544 | 216 | * |
| Swiss chard | 6465 | 22 | 1 | 14 | * | 2 | 1 | - | - |
| Tomatoes | 11067 | 273 | 3 | * | 92 | 87 | 20 | - | - |
| Other vegetables | 47345 | 683 | 18 | 64 | 77 | 214 | 266 | * | - |
| Root Crops | 667040 | 16007 | 243 | 2611 | 4645 | 5674 | 2794 | 39 | - |
| Beetroot | 6164 | 55 | * | * | 11 | 26 | 7 | - | - |
| Carrot | 8838 | 111 | 1 | 26 | 45 | 30 | 8 | - | - |
| Garlic | 404250 | 2187 | 69 | 348 | 521 | 761 | 484 | 5 | - |
| Taro/'Godere' | * | * | - | * | * | * | - | - | - |
| Onion | 118933 | 2228 | 31 | 306 | 541 | 879 | 449 | * | - |
| Potatoes | 212247 | 11099 | 139 | 1888 | 3464 | 3827 | 1770 | 12 | - |
| Sweet Potatoes | 7060 | 188 | 1 | 19 | 45 | 79 | * | - | - |
| Other root | 1372 | 124 | * | 12 | * | 61 | 33 | - | - |
| Permanent Crops | 941227 | 21284 | 608 | 4445 | 5170 | 7314 | 3627 | 110 | * |
| Fruit crops | 180839 | 1822 | 64 | 498 | 486 | 559 | 204 | * | - |
| Avocados | 2773 | 17 | * | * | * | 5 | 3 | - | - |
| Bananas | 63624 | 550 | 19 | 123 | 153 | 170 | 75 | * | - |
| Guavas | 26601 | 181 | 9 | 69 | 46 | 46 | 11 | - | - |
| Lemons | 36301 | 203 | 7 | 42 | 33 | 77 | 44 | * | - |
| Mangoes | 4614 | 26 | * | 5 | 9 | 9 | * | - | - |
| Oranges | 52206 | 479 | 13 | 156 | 146 | 127 | 35 | * | - |
| Papayas | 43907 | 214 | 11 | 57 | 57 | 71 | 17 | * | - |
| Pineapples | * | * | * | - | * | - | * | - | - |
| Other fruits | 28690 | 152 | 4 | 43 | 34 | 53 | 16 | * | - |
| Stimulant crops | 873658 | 18190 | 506 | 3669 | 4358 | 6350 | 3199 | 99 | * |
| Chat | 95817 | 1874 | 71 | 826 | 566 | 322 | 87 | * | - |
| Coffee | 225016 | 6035 | 245 | 1676 | 1534 | 1904 | 663 | 12 | * |
| Hops/'Gesho' | 756350 | 10281 | 189 | 1167 | 2258 | 4124 | 2448 | 86 | * |
| Other | * | * | - | - | * | * | - | - | - |
| Other permanent | 106036 | 1271 | 38 | 278 | 326 | 405 | 224 | * | - |
| Enset | 1781 | 10 | - | * | 3 | 2 | * | - | - |
| Sugar Cane | 43122 | 955 | 26 | 215 | 263 | 292 | 158 | - | - |
| Other s | 63313 | 307 | 11 | 58 | 60 | 111 | 66 | * | - |

TABLE 4.22.2 URBAN HOLDINGS

| Type of crop | Number Of Holders Reporting | All Area In Hectare | Area By Size Of Holdings (In Hectare) | | | | | | |
|------------------------|-----------------------------------|------------------------|--|------------|-------------|-------------|-------------|-----------|---------|
| | | | Under 0.10 | 0.1 - 0.50 | 0.51 - 1.00 | 1.01 - 2.00 | 2.01 - 5.00 | 5.01 - 10 | Over 10 |
| Total Cropland | 32639 | 23646 | 210 | 3160 | 5340 | 6349 | 5621 | 2578 | 388 |
| Temporary Crops | 29981 | 22834 | 152 | 3014 | 5242 | 6256 | 5447 | 2482 | 241 |
| Grain Crops | 29406 | 22429 | 139 | 2944 | 5153 | 6177 | 5325 | 2466 | 224 |
| Cereals | 28214 | 16972 | 126 | 2434 | 4252 | 5000 | 3748 | 1300 | 111 |
| Barley | 5967 | 1598 | 10 | 333 | 507 | 418 | 264 | 49 | * |
| Maize | 9264 | 2091 | 77 | 436 | 481 | 554 | 430 | 107 | 6 |
| Millet | 2098 | 836 | 1 | 39 | 154 | 369 | 266 | 5 | 2 |
| Oats/'Aja' | 482 | 89 | * | 22 | 20 | 17 | 24 | * | - |
| Rice | 126 | 54 | - | 2 | 7 | 18 | 19 | * | * |
| Sorghum | 9176 | 5187 | 12 | 633 | 1116 | 1205 | 1274 | 912 | 36 |
| Teff | 13223 | 5255 | 16 | 661 | 1421 | 1836 | 1141 | 165 | * |
| Wheat | 6248 | 1862 | 11 | 309 | 546 | 583 | 329 | 53 | 31 |
| Pulses | 8508 | 2581 | 9 | 446 | 670 | 791 | 555 | 97 | * |
| Chick Peas | 1687 | 473 | * | 40 | 96 | 181 | 145 | * | - |
| Fenugreek | 507 | 77 | * | 19 | 14 | 30 | 12 | * | - |
| Field Peas | 1462 | 306 | 1 | 44 | 83 | 81 | 78 | * | * |
| Gibto | 41 | 11 | - | 1 | * | 4 | 4 | - | - |
| Haricot beans | 171 | 36 | - | 4 | 4 | 9 | 7 | 12 | - |
| Horse beans | 4499 | 978 | 6 | 239 | 289 | 237 | 150 | 45 | * |
| Soya beans | * | * | - | - | - | - | - | * | - |
| Lentils | 1664 | 321 | * | 58 | 97 | 99 | 59 | 6 | * |
| Vetch | 1532 | 378 | 1 | 41 | 85 | 149 | 100 | * | - |
| Other Pulses | * | * | - | - | - | * | - | * | - |
| Oilseeds | 3717 | 2437 | 3 | 56 | 206 | 322 | 867 | 928 | 55 |
| Groundnuts | 11 | 3 | - | * | - | * | * | * | - |
| Linseed | 617 | 104 | * | 14 | 24 | 26 | 23 | * | * |
| Neug | 1339 | 468 | * | 24 | 63 | 170 | 195 | 12 | 4 |
| Rape seed | 129 | 7 | 1 | 2 | 1 | 2 | 1 | - | - |
| Sesame | 1751 | 1852 | 2 | 16 | 118 | 123 | 645 | 909 | 40 |
| Sufflower | 24 | 4 | - | * | * | * | * | - | - |
| Other Grains | 657 | 439 | 1 | 8 | 25 | 65 | 155 | 142 | 44 |
| Vegetables | 1295 | 162 | 3 | 19 | 32 | 44 | 49 | * | 4 |
| Head Cabbage | 70 | 2 | * | 1 | - | * | * | - | - |
| Green peppers | 92 | 5 | * | * | * | * | * | - | * |
| Ethiopian | 211 | 9 | 1 | 1 | * | * | 5 | - | - |
| Lettuce | 35 | 1 | * | * | * | * | * | - | - |
| Red peppers | 841 | 123 | 2 | 14 | 22 | 37 | 36 | * | 1 |
| Swiss chard | 65 | 1 | * | * | - | * | * | - | - |
| Tomatoes | 164 | 21 | * | 2 | 9 | 3 | 6 | * | * |
| Other vegetables | 7 | * | * | - | - | - | * | - | - |
| Root Crops | 1711 | 243 | 11 | 50 | 57 | 35 | 73 | * | * |
| Beetroot | 35 | 1 | * | * | * | * | * | - | - |
| Carrot | 79 | 3 | * | 1 | * | * | * | - | - |
| Garlic | 265 | 34 | 2 | 2 | 5 | * | 24 | - | - |
| Taro/'Godere' | * | * | - | - | * | - | - | - | - |
| Onion | 280 | 45 | 2 | 8 | 8 | 8 | * | * | * |
| Potatoes | 1188 | 155 | 7 | 37 | 40 | 24 | 30 | * | * |
| Sweet Potatoes | 25 | 5 | - | * | 4 | - | * | - | - |
| Other root | - | - | - | - | - | - | - | - | - |
| Permanent Crops | 6459 | 812 | 57 | 146 | 97 | 93 | 175 | 96 | * |
| Fruit crops | 2334 | 239 | 11 | 28 | 19 | 22 | * | * | * |
| Avocados | 336 | * | 1 | * | * | * | * | - | * |
| Bananas | 428 | 59 | 1 | 2 | 3 | 4 | * | * | * |
| Guavas | 547 | 31 | 1 | 2 | 2 | * | * | * | * |
| Lemons | 378 | * | 1 | 2 | * | * | * | * | * |
| Mangoes | 573 | 26 | 2 | 8 | 3 | 8 | 2 | * | * |
| Oranges | 448 | 9 | 1 | 4 | 2 | 2 | * | - | - |
| Papayas | 1075 | 48 | 4 | 9 | 7 | 6 | 6 | * | * |
| Pinneapples | 8 | * | * | * | - | - | - | - | - |
| Other fruits | 314 | 3 | 1 | 2 | * | * | * | - | - |
| Stimulant crops | 5295 | 508 | 43 | 100 | 65 | 63 | 108 | 60 | * |
| Chat | 1199 | 134 | 10 | 19 | 13 | 13 | * | 18 | * |
| Coffee | 2451 | 229 | 22 | 56 | 35 | 22 | 45 | * | * |
| Hops/'Gesho' | 2767 | 145 | 11 | 24 | 18 | 28 | 48 | * | * |
| Other stimulants | - | - | - | - | - | - | - | - | - |
| Other permanent | 532 | 65 | 3 | 18 | 14 | 7 | 13 | * | - |
| Enset | 15 | * | - | - | - | * | - | - | - |
| Sugar Cane | 442 | 58 | 2 | 18 | 13 | 6 | 8 | * | - |
| Other s | 77 | * | * | * | * | * | * | - | - |

TABLE 4.23. NUMBER OF HOLDERS AND AREA OF HOLDING WITH ALL CROPLAND BY GEOGRAPHIC AREA AND SIZE OF HOLDING

BOTH RURAL AND URBAN HOLDINGS

| Geographic Area | Holdings With All Cropland | | | | | | | | |
|-------------------|----------------------------|----------------------------|-----------|------------|-------------|-------------|-------------|-----------|---------|
| | Number of Holders | Size Of Holding In Hectare | | | | | | | |
| | | Total Area | Under 0.1 | 0.1 - 0.50 | 0.51 - 1.00 | 1.01 - 2.00 | 2.01 - 5.00 | 5.01 - 10 | Over 10 |
| Amhara Region | 3006330 | 2977000 | 10216 | 234786 | 610585 | 1202853 | 866642 | 42827 | 9090 |
| North Gonder Zone | 429397 | 509821 | 1271 | 26876 | 80917 | 196635 | 185131 | 15418 | * |
| Addi Arkay | 24358 | 17694 | 44 | 3408 | 4896 | 6314 | 3006 | * | - |
| Beyeda | 17532 | 8763 | 103 | 2534 | 3353 | 2226 | 547 | - | - |
| Janamora | 29307 | 28490 | 46 | 2673 | 7044 | 11481 | 7238 | * | - |
| Debark | 21647 | 19068 | 32 | 2382 | 5329 | 6429 | 4157 | * | - |
| Dabat | 24846 | 27843 | 66 | 1556 | 5315 | 11431 | 8642 | * | - |
| Sanja | 25390 | 22779 | 71 | 2428 | 6496 | 6422 | 5258 | 2105 | - |
| Lay Armacheho | 25190 | 23379 | 87 | 1583 | 6044 | 11951 | 3713 | - | - |
| Wegera | 37720 | 46806 | 75 | 1800 | 7273 | 21422 | 14815 | 1422 | - |
| Gonder Zuria | 39120 | 50034 | 172 | 1327 | 6608 | 20652 | 20921 | * | - |
| Dembia | 41212 | 53380 | 99 | 1771 | 7294 | 23767 | 20394 | - | 55 |
| Chilga | 32724 | 43228 | 102 | 1312 | 4793 | 20232 | 15796 | * | - |
| Metema | 10708 | 24508 | 26 | 259 | 1277 | 4554 | 10413 | 4953 | * |
| Quara | 9441 | 11652 | 42 | 529 | 1842 | 3724 | 4612 | 410 | * |
| Alefa | 44466 | 60484 | 171 | 2032 | 7329 | 20016 | 29502 | * | - |
| Belesa | 45224 | 71563 | 130 | 1258 | 6007 | 25972 | 36054 | 2143 | - |
| Gonder | 512 | 150 | 4 | 23 | 19 | 43 | 62 | - | - |
| South Gonder Zone | 375309 | 377996 | 957 | 26087 | 81718 | 175009 | 92092 | 2087 | * |
| Ebinat | 42066 | 39869 | 138 | 3153 | 8188 | 19119 | 9272 | - | - |
| Kemkem | 30978 | 31729 | 110 | 1682 | 6801 | 16321 | 6815 | - | - |
| Fogera | 40560 | 51973 | 117 | 1912 | 6209 | 21175 | 22116 | * | - |
| Farta | 47975 | 39841 | 121 | 4133 | 13424 | 17129 | 4576 | * | * |
| Lay Gayint | 38356 | 22396 | 98 | 5479 | 9356 | 6740 | * | - | - |
| Tach Gayint | 20587 | 18055 | 45 | 1708 | 5808 | 7092 | 3387 | * | - |
| Simada | 46114 | 46940 | 86 | 3313 | 9567 | 24170 | 9804 | - | - |
| Estie | 63941 | 77559 | 57 | 2782 | 13438 | 37653 | 23058 | * | - |
| Dera | 44588 | 49596 | 184 | 1921 | 8919 | 25609 | 12332 | * | - |
| Debre Tabor | 144 | 36 | 2 | 5 | 7 | 1 | * | * | - |
| North Wollo Zone | 309194 | 210475 | 1305 | 36161 | 65672 | 76344 | 30301 | * | * |
| Bugna | 46461 | 35703 | 202 | 4956 | 9607 | 14510 | 6428 | - | - |
| Kobo | 43474 | 33628 | 199 | 4590 | 9725 | 11954 | 6576 | * | - |
| Gidan | 34675 | 17320 | 145 | 5030 | 6683 | 4778 | 685 | - | - |
| Meket | 47797 | 40822 | 119 | 4215 | 11685 | 15687 | 9053 | * | * |
| Wadla | 26992 | 19444 | 54 | 2768 | 8678 | 6556 | 1388 | - | - |
| Dawuntna Delanta | 35223 | 25329 | 165 | 3702 | 7142 | 10116 | 4204 | - | - |
| Guba Lafto | 35061 | 16292 | 196 | 5811 | 5272 | 4141 | * | - | - |
| Habru | 39425 | 21914 | 225 | 5074 | 6875 | 8602 | 1093 | 46 | - |
| Woldiya | 86 | 24 | * | 15 | 5 | - | 3 | - | - |

TABLE 4.23(CONTINUED)

| Geographic Area | Holdings With All Cropland | | | | | | | | |
|-------------------|----------------------------|----------------------------|-----------|------------|-------------|-------------|-------------|-----------|---------|
| | Number of Holders | Size Of Holding In Hectare | | | | | | | |
| | | Total Area | Under 0.1 | 0.1 - 0.50 | 0.51 - 1.00 | 1.01 - 2.00 | 2.01 - 5.00 | 5.01 - 10 | Over 10 |
| South Wollo Zone | 496029 | 349137 | 1871 | 56208 | 113829 | 127868 | 48273 | * | - |
| Mekdela | 31214 | 20705 | 74 | 4134 | 7213 | 7978 | 1306 | - | - |
| Tenta | 35808 | 22868 | 100 | 4530 | 9080 | 7377 | 1781 | - | - |
| Kuta Ber | 21731 | 10104 | 91 | 3569 | 4197 | 2040 | * | - | - |
| Ambasel | 26442 | 14828 | 191 | 3146 | 5816 | 4777 | 899 | - | - |
| Tehuladere | 24266 | 12350 | 136 | 3539 | 4545 | 2169 | * | - | - |
| Wera Babu | 21698 | 9407 | 189 | 3271 | 3089 | 1951 | 906 | - | - |
| Kalu | 39823 | 19674 | 217 | 6493 | 5752 | 6019 | 1184 | * | - |
| Dessie Zuria | 65055 | 40864 | 181 | 8407 | 15625 | 13796 | 2856 | - | - |
| Legambo | 35311 | 20936 | 154 | 4240 | 8819 | 6874 | 849 | - | - |
| Sayint | 44857 | 31902 | 138 | 4728 | 12874 | 10426 | 3381 | * | - |
| Debresina | 37024 | 26214 | 103 | 3819 | 10869 | 10228 | 1195 | - | - |
| Kelala | 30219 | 35681 | 67 | 1591 | 6251 | 14950 | 12437 | * | - |
| Jama | 25348 | 31414 | 80 | 918 | 4583 | 13986 | 11510 | * | - |
| Wera Ilu | 29917 | 25960 | 67 | 2263 | 8543 | 11697 | 3391 | - | - |
| Wegdi | 26860 | 26169 | 74 | 1529 | 6563 | 13600 | 4404 | - | - |
| Kombolcha | 243 | 26 | 3 | 16 | 5 | 1 | - | - | - |
| Dessie | 214 | 34 | 6 | 16 | * | - | * | - | - |
| North Shewa Zone | 342627 | 362132 | 843 | 24507 | 72921 | 142366 | 114759 | 6331 | * |
| MidanaWeremo | 17033 | 19623 | 44 | 1036 | 3362 | 7907 | 6751 | * | - |
| Merhabete | 22988 | 28056 | 27 | 1154 | 4647 | 13297 | 8931 | - | - |
| Insarona Wayu | 24729 | 37339 | 33 | 1192 | 3549 | 11516 | 19527 | 1523 | - |
| Moretna Jiru | 17722 | 23390 | 8 | 737 | 3276 | 11338 | 8020 | * | - |
| Gera Keya | 27151 | 21867 | 92 | 2755 | 6158 | 6622 | 6241 | - | - |
| Gishie | 11713 | 13303 | 26 | 723 | 2531 | 4860 | 5162 | - | - |
| Antsokiya Gemza | 13754 | 6566 | 115 | 1871 | 2410 | 1887 | 284 | - | - |
| Efratana Gidim | 19462 | 11762 | 92 | 2177 | 5186 | 3841 | 461 | 6 | - |
| Lalo Midir | 23983 | 23597 | 51 | 1709 | 5497 | 10760 | 5580 | - | - |
| Mojana Wadera | 15011 | 15255 | 20 | 1039 | 3749 | 7105 | 3342 | - | - |
| Tarma Ber | 17298 | 14291 | 76 | 1444 | 4338 | 5981 | 2318 | * | - |
| Kewet | 20995 | 20620 | 64 | 1387 | 4509 | 8944 | 5159 | * | * |
| Asagirt | 9585 | 8820 | 16 | 773 | 2494 | 3207 | 2250 | * | - |
| AngolalanaTera | 14948 | 17913 | 28 | 948 | 2761 | 7247 | 6237 | 693 | - |
| Ankober | 16038 | 10213 | 58 | 1938 | 3811 | 3521 | 885 | - | - |
| Hagere Mariam | 10736 | 15120 | 12 | 372 | 1988 | 5914 | 6710 | * | - |
| Berehet | 5475 | 5592 | 5 | 466 | 1309 | 2132 | 1461 | 220 | - |
| Minjarna Shenkora | 23254 | 36929 | 41 | 830 | 3744 | 11176 | 18741 | 2398 | - |
| Debre Berhan | 234 | 68 | 1 | 12 | 22 | 27 | * | - | - |
| Basona Werana | 30517 | 31807 | 34 | 1945 | 7582 | 15084 | 6692 | * | - |

TABLE 4.23(CONTINUED)

| Geographic Area | Holdings With All Cropland | | | | | | | | |
|--------------------------|----------------------------|----------------------------|-----------|------------|-------------|-------------|-------------|-----------|---------|
| | Number of Holders | Size Of Holding In Hectare | | | | | | | |
| | | Total Area | Under 0.1 | 0.1 - 0.50 | 0.51 – 1.00 | 1.01 - 2.00 | 2.01 - 5.00 | 5.01 - 10 | Over 10 |
| East Gojam Zone | 377739 | 438697 | 1247 | 20566 | 74040 | 186669 | 147463 | 3815 | * |
| Bibugn | 20444 | 19340 | 43 | 1537 | 5338 | 8371 | 4052 | - | - |
| Hulet Ej Enesie | 43353 | 41391 | 148 | 2491 | 11328 | 21118 | 5467 | * | - |
| Goncha Siso Enesie | 26715 | 27491 | 75 | 1681 | 5969 | 12550 | 7216 | - | - |
| Enebsie Sar Midir | 26406 | 22691 | 70 | 2508 | 6475 | 10425 | 3214 | - | - |
| Enarj Enawuga | 31497 | 35245 | 98 | 1541 | 6760 | 17383 | 9455 | * | - |
| Enemay | 26476 | 36088 | 132 | 583 | 3791 | 16139 | 15032 | * | - |
| Debay Telatgin | 23147 | 27035 | 79 | 1330 | 3577 | 11591 | 10458 | - | - |
| Machakel | 38342 | 58973 | 107 | 1297 | 5791 | 18060 | 32190 | 1530 | - |
| Gozamin | 42959 | 48714 | 130 | 2726 | 9019 | 18578 | 18261 | - | - |
| Baso Liben | 26208 | 27987 | 43 | 1918 | 4880 | 12765 | 8382 | - | - |
| Awabel | 32026 | 41679 | 94 | 1264 | 5228 | 18299 | 15999 | * | - |
| Dejen | 20312 | 25524 | 82 | 863 | 2733 | 12378 | 9468 | - | - |
| Shebel Berenta | 19351 | 26465 | 136 | 814 | 3136 | 9004 | 8245 | * | * |
| Debre Markos | 501 | 72 | 11 | 12 | 17 | * | * | - | - |
| West Gojam Zone | 371571 | 423222 | 1558 | 20721 | 64954 | 183429 | 145325 | 7221 | 15 |
| Achefer | 48452 | 62620 | 250 | 1608 | 6898 | 26817 | 26360 | * | - |
| Bahir Dar Zuria | 44996 | 49221 | 237 | 1989 | 7119 | 26288 | 13589 | - | - |
| Yilmana Densa | 53952 | 55408 | 153 | 3100 | 11096 | 29473 | 11587 | - | - |
| Merawi | 47954 | 56694 | 258 | 2618 | 5941 | 25454 | 21990 | * | - |
| Sekela | 26035 | 19194 | 112 | 2612 | 6516 | 8479 | 1475 | - | - |
| Quarit | 28613 | 27207 | 83 | 1799 | 6962 | 14215 | 3973 | * | - |
| Dega Damot | 28763 | 20577 | 82 | 2946 | 7655 | 8477 | 1417 | - | - |
| Dembecha | 22163 | 34813 | 76 | 752 | 2847 | 11183 | 18549 | 1406 | - |
| Jabi Tehnan | 34331 | 41788 | 115 | 1924 | 6134 | 15301 | 17783 | * | 15 |
| Bure Wemberma | 36312 | 55699 | 192 | 1372 | 3787 | 17743 | 28602 | 4004 | - |
| Wag Hamra Zone | 76021 | 67911 | 184 | 6106 | 18661 | 31653 | 11198 | * | - |
| Zikuala | 13352 | 12662 | 19 | 1179 | 3208 | 5373 | 2776 | * | - |
| Sekota | 33942 | 32294 | 63 | 2338 | 8947 | 16063 | 4883 | - | - |
| Dehana | 28727 | 22955 | 102 | 2589 | 6507 | 10217 | 3539 | - | - |
| Awi Zone | 153514 | 190268 | 513 | 9248 | 23984 | 63780 | 86672 | 6059 | 12 |
| Dangela | 34630 | 56196 | 106 | 1429 | 3322 | 16266 | 31327 | * | - |
| Banja | 25859 | 19373 | 94 | 2078 | 6565 | 8643 | 1993 | - | - |
| Ankesha | 37750 | 37910 | 143 | 2831 | 5928 | 16755 | 12023 | * | - |
| Guangua | 31904 | 53664 | 83 | 1521 | 3080 | 12039 | 34847 | 2081 | 12 |
| Fageta Lekoma | 23370 | 23125 | 88 | 1389 | 5090 | 10077 | 6481 | - | - |
| Oromia Zone | 73281 | 46652 | 448 | 8230 | 13802 | 18915 | 5236 | 19 | - |
| Chefegolana Dawerahimedo | 30466 | 21280 | 244 | 2971 | 4348 | 10512 | 3197 | * | - |
| Bati | 16408 | 9901 | 77 | 2100 | 3544 | 3262 | 906 | 11 | - |
| Jile Timuga | 11993 | 7333 | 52 | 1415 | 2831 | 2454 | 580 | - | - |
| Artuma Fursi | 14414 | 8137 | 75 | 1744 | 3079 | 2687 | 553 | - | - |
| Bahir Dar Special Zone | 1648 | 691 | 18 | 76 | 86 | 186 | 192 | * | * |
| Bahirdar | 1648 | 691 | 18 | 76 | 86 | 186 | 192 | * | * |

TABLE 4.23.1 RURAL HOLDINGS

| Geographic Area | Holdings With All Cropland | | | | | | | | |
|-------------------|----------------------------|----------------------------|-----------|------------|-------------|-------------|-------------|-----------|---------|
| | Number of Holders | Size Of Holding In Hectare | | | | | | | |
| | | Total Area | Under 0.1 | 0.1 - 0.50 | 0.51 - 1.00 | 1.01 - 2.00 | 2.01 - 5.00 | 5.01 - 10 | Over 10 |
| Amhara Region | 2973692 | 2953354 | 10006 | 231626 | 605245 | 1196505 | 861021 | 40249 | * |
| North Gonder Zone | 424352 | 502593 | 1257 | 26603 | 80104 | 195276 | 182633 | 13322 | * |
| Addi Arkay | 24022 | 17396 | 44 | 3370 | 4813 | 6212 | 2959 | - | - |
| Beyeda | 17471 | 8720 | 103 | 2526 | 3337 | 2212 | 540 | - | - |
| Janamora | 29236 | 28400 | 46 | 2672 | 7040 | 11464 | 7179 | - | - |
| Debark | 21506 | 19006 | 31 | 2367 | 5308 | 6414 | 4148 | * | - |
| Dabat | 24602 | 27633 | 65 | 1532 | 5250 | 11359 | 8608 | * | - |
| Sanja | 24510 | 20816 | 70 | 2408 | 6371 | 6416 | 4782 | * | - |
| Lay Armacheho | 25141 | 23342 | 87 | 1577 | 6031 | 11945 | 3701 | - | - |
| Wegera | 37383 | 46506 | 74 | 1767 | 7189 | 21291 | 14763 | 1422 | - |
| Gonder Zuria | 38921 | 49886 | 172 | 1311 | 6566 | 20579 | 20903 | * | - |
| Dembia | 40915 | 53029 | 98 | 1749 | 7232 | 23661 | 20289 | - | - |
| Chilga | 32644 | 43124 | 102 | 1302 | 4775 | 20211 | 15770 | * | - |
| Metema | 9729 | 22390 | 23 | 235 | 1194 | 4234 | 9388 | 4412 | * |
| Quara | 9439 | 11652 | 42 | 529 | 1842 | 3724 | 4612 | 410 | * |
| Alefa | 44024 | 59972 | 171 | 2011 | 7230 | 19763 | 29363 | * | - |
| Belesa | 44810 | 70721 | 130 | 1248 | 5927 | 25792 | 35627 | 1997 | - |
| South Gonder Zone | 372908 | 376360 | 941 | 25877 | 81281 | 174462 | 91749 | 2049 | - |
| Ebinat | 42029 | 39854 | 137 | 3152 | 8185 | 19112 | 9268 | - | - |
| Kemkem | 30743 | 31617 | 107 | 1662 | 6775 | 16282 | 6791 | - | - |
| Fogera | 40233 | 51670 | 115 | 1896 | 6171 | 21036 | 22008 | * | - |
| Farta | 47817 | 39687 | 121 | 4111 | 13375 | 17126 | 4553 | * | - |
| Lay Gayint | 37847 | 22122 | 96 | 5405 | 9229 | 6692 | * | - | - |
| Tach Gayint | 20497 | 18010 | 44 | 1699 | 5793 | 7092 | 3382 | - | - |
| Simada | 45954 | 46792 | 85 | 3300 | 9530 | 24112 | 9764 | - | - |
| Estie | 63636 | 77329 | 55 | 2757 | 13376 | 37549 | 23020 | * | - |
| Dera | 44152 | 49280 | 182 | 1895 | 8848 | 25462 | 12263 | * | - |
| North Wollo Zone | 305195 | 207877 | 1286 | 35670 | 64816 | 75511 | 30042 | * | - |
| Bugna | 46257 | 35564 | 202 | 4930 | 9559 | 14469 | 6405 | - | - |
| Kobo | 41699 | 32117 | 196 | 4437 | 9227 | 11290 | 6414 | * | - |
| Gidan | 34098 | 17081 | 143 | 4916 | 6610 | 4748 | 664 | - | - |
| Meket | 47669 | 40685 | 119 | 4194 | 11663 | 15678 | 9030 | - | - |
| Wadla | 26681 | 19260 | 53 | 2729 | 8588 | 6514 | 1377 | - | - |
| Dawuntna Delanta | 34956 | 25251 | 161 | 3671 | 7106 | 10109 | 4204 | - | - |
| Guba Lafto | 35061 | 16292 | 196 | 5811 | 5272 | 4141 | * | - | - |
| Habru | 38774 | 21627 | 217 | 4982 | 6790 | 8562 | 1076 | - | - |

TABLE 4.23.1(CONTINUED)

| Geographic Area | Holdings With All Cropland | | | | | | | | |
|-------------------|----------------------------|----------------------------|-----------|------------|-------------|-------------|-------------|-----------|---------|
| | Number of Holders | Size Of Holding In Hectare | | | | | | | |
| | | Total Area | Under 0.1 | 0.1 - 0.50 | 0.51 - 1.00 | 1.01 - 2.00 | 2.01 - 5.00 | 5.01 - 10 | Over 10 |
| South Wollo Zone | 490419 | 346806 | 1829 | 55323 | 113013 | 127454 | 48122 | * | - |
| Mekdela | 30654 | 20564 | 71 | 4027 | 7198 | 7962 | 1306 | - | - |
| Tenta | 35198 | 22675 | 98 | 4410 | 9014 | 7372 | 1781 | - | - |
| Kuta Ber | 21485 | 9976 | 90 | 3518 | 4135 | 2035 | * | - | - |
| Ambasel | 26228 | 14773 | 187 | 3117 | 5803 | 4766 | 899 | - | - |
| Tehuladere | 23593 | 12138 | 127 | 3447 | 4455 | 2148 | * | - | - |
| Wera Babu | 21350 | 9307 | 185 | 3197 | 3070 | 1949 | 906 | - | - |
| Kalu | 39133 | 19319 | 214 | 6377 | 5617 | 5942 | 1168 | - | - |
| Dessie Zuria | 64785 | 40752 | 179 | 8368 | 15576 | 13773 | 2856 | - | - |
| Legambo | 34797 | 20677 | 153 | 4148 | 8690 | 6837 | 849 | - | - |
| Sayint | 44794 | 31880 | 137 | 4721 | 12868 | 10426 | 3372 | * | - |
| Debresina | 36873 | 26164 | 101 | 3794 | 10854 | 10220 | 1195 | - | - |
| Kelala | 30043 | 35506 | 67 | 1576 | 6209 | 14869 | 12400 | * | - |
| Jama | 25164 | 31245 | 80 | 905 | 4530 | 13946 | 11459 | * | - |
| Wera Ilu | 29581 | 25745 | 66 | 2203 | 8465 | 11635 | 3375 | - | - |
| Wegdi | 26742 | 26086 | 73 | 1515 | 6529 | 13572 | 4396 | - | - |
| North Shewa Zone | 337227 | 357896 | 826 | 23984 | 71720 | 140922 | 113857 | 6182 | * |
| MidanaWeremo | 16682 | 19144 | 44 | 1010 | 3304 | 7774 | 6565 | * | - |
| Merhabete | 22554 | 27722 | 26 | 1113 | 4517 | 13182 | 8884 | - | - |
| Insarona Wayu | 24481 | 37085 | 33 | 1186 | 3477 | 11388 | 19477 | 1523 | - |
| Moretna Jiru | 17289 | 22907 | 8 | 708 | 3180 | 11146 | 7865 | - | - |
| Gera Keya | 26976 | 21766 | 92 | 2722 | 6121 | 6600 | 6231 | - | - |
| Gishie | 11655 | 13254 | 26 | 716 | 2525 | 4850 | 5137 | - | - |
| Antsokiya Gemza | 13064 | 6190 | 113 | 1783 | 2233 | 1795 | * | - | - |
| Efratana Gidim | 18623 | 11235 | 87 | 2075 | 4971 | 3677 | 424 | - | - |
| Lalo Midir | 23809 | 23484 | 51 | 1682 | 5455 | 10715 | 5580 | - | - |
| Mojana Wadera | 14913 | 15205 | 19 | 1031 | 3712 | 7100 | 3342 | - | - |
| Tarma Ber | 16981 | 14186 | 74 | 1396 | 4299 | 5966 | 2318 | * | - |
| Kewet | 20532 | 20338 | 61 | 1347 | 4404 | 8819 | 5149 | * | * |
| Asagirt | 9519 | 8769 | 16 | 767 | 2480 | 3185 | 2241 | * | - |
| AngolalanaTera | 14854 | 17782 | 28 | 946 | 2737 | 7198 | 6197 | 677 | - |
| Ankober | 15845 | 10119 | 57 | 1911 | 3776 | 3492 | 882 | - | - |
| Hagere Mariam | 10663 | 15037 | 12 | 369 | 1977 | 5870 | 6686 | * | - |
| Berehet | 5407 | 5510 | 5 | 461 | 1286 | 2099 | 1438 | 220 | - |
| Minjarna Shenkora | 22862 | 36358 | 41 | 815 | 3685 | 10980 | 18480 | 2358 | - |
| Basona Werana | 30517 | 31807 | 34 | 1945 | 7582 | 15084 | 6692 | * | - |

TABLE 4.23.1(CONTINUED)

| Geographic Area | Holdings With All Cropland | | | | | | | | |
|--------------------------|----------------------------|----------------------------|-----------|------------|-------------|-------------|-------------|-----------|---------|
| | Number of Holders | Size Of Holding In Hectare | | | | | | | |
| | | Total Area | Under 0.1 | 0.1 - 0.50 | 0.51 – 1.00 | 1.01 - 2.00 | 2.01 - 5.00 | 5.01 - 10 | Over 10 |
| East Gojam Zone | 375725 | 437767 | 1219 | 20422 | 73763 | 186361 | 147298 | 3807 | * |
| Bibugn | 20384 | 19303 | 43 | 1528 | 5317 | 8363 | 4052 | - | - |
| Hulet Ej Enesie | 43170 | 41289 | 145 | 2474 | 11300 | 21070 | 5462 | * | - |
| Goncha Siso Enesie | 26601 | 27426 | 73 | 1675 | 5932 | 12529 | 7216 | - | - |
| Enebsie Sar Midir | 26141 | 22474 | 70 | 2477 | 6408 | 10347 | 3173 | - | - |
| Enarj Enawuga | 31327 | 35159 | 94 | 1529 | 6737 | 17365 | 9434 | - | - |
| Enemay | 26382 | 36024 | 132 | 577 | 3765 | 16113 | 15026 | * | - |
| Debay Telatgin | 23111 | 27001 | 79 | 1328 | 3573 | 11577 | 10445 | - | - |
| Machakel | 38129 | 58904 | 104 | 1273 | 5788 | 18041 | 32168 | 1530 | - |
| Gozamin | 42877 | 48658 | 129 | 2722 | 9004 | 18564 | 18238 | - | - |
| Baso Liben | 26094 | 27947 | 40 | 1913 | 4874 | 12738 | 8382 | - | - |
| Awabel | 31932 | 41616 | 94 | 1254 | 5205 | 18275 | 15994 | * | - |
| Dejen | 20251 | 25513 | 81 | 859 | 2728 | 12378 | 9468 | - | - |
| Shebel Berenta | 19328 | 26453 | 136 | 813 | 3132 | 9000 | 8241 | * | * |
| West Gojam Zone | 368489 | 421304 | 1529 | 20437 | 64570 | 182862 | 144753 | 7154 | - |
| Achefer | 47877 | 61986 | 248 | 1568 | 6839 | 26604 | 26084 | * | - |
| Bahir Dar Zuria | 44764 | 49131 | 234 | 1967 | 7101 | 26262 | 13568 | - | - |
| Yilmana Densa | 53760 | 55314 | 151 | 3085 | 11063 | 29437 | 11578 | - | - |
| Merawi | 47731 | 56595 | 254 | 2605 | 5920 | 25438 | 21944 | * | - |
| Sekela | 25983 | 19181 | 111 | 2607 | 6513 | 8475 | 1475 | - | - |
| Quarit | 28567 | 27175 | 83 | 1795 | 6952 | 14200 | 3971 | * | - |
| Dega Damot | 28735 | 20571 | 82 | 2944 | 7654 | 8475 | 1417 | - | - |
| Dembecha | 21838 | 34634 | 73 | 718 | 2788 | 11132 | 18518 | 1406 | - |
| Jabi Tehnan | 33413 | 41381 | 106 | 1804 | 6025 | 15219 | 17723 | * | - |
| Bure Wemberma | 35822 | 55336 | 188 | 1344 | 3715 | 17620 | 28476 | 3993 | - |
| Wag Hamra Zone | 75577 | 67473 | 183 | 6074 | 18545 | 31469 | 11094 | * | - |
| Zikuala | 13281 | 12548 | 19 | 1178 | 3195 | 5319 | 2729 | * | - |
| Sekota | 33686 | 32074 | 62 | 2317 | 8879 | 15976 | 4840 | - | - |
| Dehana | 28610 | 22851 | 102 | 2579 | 6471 | 10174 | 3525 | - | - |
| Awi Zone | 151455 | 189103 | 493 | 9117 | 23811 | 63414 | 86258 | 6010 | - |
| Dangela | 33994 | 55870 | 100 | 1400 | 3291 | 16163 | 31185 | * | - |
| Banja | 25632 | 19303 | 91 | 2062 | 6549 | 8619 | 1982 | - | - |
| Ankesha | 37452 | 37651 | 143 | 2809 | 5868 | 16712 | 11913 | * | - |
| Guangua | 31124 | 53211 | 73 | 1468 | 3032 | 11858 | 34710 | 2070 | - |
| Fageta Lekoma | 23252 | 23068 | 87 | 1380 | 5071 | 10062 | 6469 | - | - |
| Oromia Zone | 72346 | 46174 | 443 | 8119 | 13623 | 18775 | 5215 | - | - |
| Chefegolana Dawerahimedo | 30184 | 21161 | 242 | 2942 | 4310 | 10479 | 3188 | - | - |
| Bati | 16286 | 9851 | 76 | 2083 | 3529 | 3257 | 906 | - | - |
| Jile Timuga | 11815 | 7253 | 52 | 1382 | 2794 | 2445 | 580 | - | - |
| Artuma Fursi | 14060 | 7909 | 74 | 1712 | 2989 | 2593 | 540 | - | - |

TABLE 4.23.2 URBAN HOLDINGS

| Geographic Area | Holdings With All Cropland | | | | | | | | |
|-------------------|----------------------------|----------------------------|-----------|------------|-------------|-------------|-------------|-----------|---------|
| | Number of Holders | Size Of Holding In Hectare | | | | | | | |
| | | Total Area | Under 0.1 | 0.1 - 0.50 | 0.51 - 1.00 | 1.01 - 2.00 | 2.01 - 5.00 | 5.01 - 10 | Over 10 |
| Amhara Region | 32639 | 23646 | 210 | 3160 | 5340 | 6349 | 5621 | 2578 | 388 |
| North Gonder Zone | 5045 | 7228 | 15 | 273 | 813 | 1358 | 2498 | 2096 | 174 |
| Addi Arkay | 336 | 298 | * | 39 | 84 | 102 | 48 | * | - |
| Beyeda | 62 | 43 | - | 8 | 16 | 13 | 7 | - | - |
| Janamora | 71 | 90 | * | 1 | 5 | 17 | 59 | * | - |
| Debark | 142 | 61 | 1 | 15 | 21 | 15 | 9 | - | - |
| Dabat | 243 | 210 | 1 | 24 | 65 | 73 | 34 | * | - |
| Sanja | 880 | 1963 | 1 | 20 | 124 | * | 476 | 1335 | - |
| Lay Armacheho | 49 | 37 | * | 6 | 13 | 5 | 12 | - | - |
| Wegera | 337 | 300 | 1 | 33 | 84 | 131 | 51 | - | - |
| Gonder Zuria | 199 | 148 | 1 | 15 | 42 | 73 | 18 | - | - |
| Dembia | 296 | 350 | 1 | 22 | 62 | 106 | 105 | - | 55 |
| Chilga | 80 | 103 | * | 10 | 18 | 21 | 26 | * | - |
| Metema | 980 | 2118 | 4 | 25 | 84 | 320 | 1025 | 540 | 120 |
| Quara | 2 | * | * | - | - | - | - | - | - |
| Alefa | 442 | 512 | 1 | 21 | 99 | 253 | 139 | - | - |
| Belesa | 414 | 843 | * | 11 | 80 | 180 | 427 | 146 | - |
| Gonder | 512 | 150 | 4 | 23 | 19 | 43 | 62 | - | - |
| South Gonder Zone | 2400 | 1636 | 16 | 210 | 437 | 547 | 343 | 38 | * |
| Ebinat | 37 | 16 | 1 | 2 | 3 | 6 | 4 | - | - |
| Kemkem | 234 | 112 | 3 | 20 | 27 | 39 | 24 | - | - |
| Fogera | 328 | 304 | 2 | 16 | 38 | 139 | 108 | - | - |
| Farta | 158 | 154 | * | 21 | 49 | * | 23 | * | * |
| Lay Gayint | 509 | 274 | 1 | 74 | 127 | 48 | 23 | - | - |
| Tach Gayint | 89 | 45 | 1 | 9 | 15 | - | * | * | - |
| Simada | 160 | 148 | * | 13 | 37 | 58 | 40 | - | - |
| Estie | 305 | 231 | 3 | 25 | 62 | 104 | 38 | - | - |
| Dera | 436 | 316 | 3 | 26 | 71 | 147 | 69 | - | - |
| Debre Tabor | 144 | 36 | 2 | 5 | 7 | 1 | * | * | - |
| North Wollo Zone | 3999 | 2598 | 19 | 491 | 856 | 833 | 259 | 100 | * |
| Bugna | 204 | 139 | * | 26 | 48 | 41 | 23 | - | - |
| Kobo | 1775 | 1511 | 4 | 153 | 497 | 664 | 162 | * | - |
| Gidan | 577 | 239 | 2 | 114 | 73 | 29 | * | - | - |
| Meket | 128 | 137 | - | 21 | 22 | 9 | * | * | * |
| Wadla | 311 | 184 | * | 40 | 90 | 42 | * | - | - |
| Dawuntna Delanta | 267 | 78 | 4 | 30 | 36 | 7 | - | - | - |
| Habru | 651 | 287 | 8 | 92 | 84 | 40 | 17 | 46 | - |
| Woldiya | 86 | 24 | * | 15 | 5 | - | 3 | - | - |

TABLE 4.23.2(CONTINUED)

| Geographic Area | Holdings With All Cropland | | | | | | | | |
|-------------------|----------------------------|----------------------------|-----------|------------|-------------|-------------|-------------|-----------|---------|
| | Number of Holders | Size Of Holding In Hectare | | | | | | | |
| | | Total Area | Under 0.1 | 0.1 - 0.50 | 0.51 - 1.00 | 1.01 - 2.00 | 2.01 - 5.00 | 5.01 - 10 | Over 10 |
| South Wollo Zone | 5611 | 2331 | 42 | 885 | 816 | 415 | 150 | 22 | - |
| Mekdela | 560 | 141 | 4 | 107 | * | * | - | - | - |
| Tenta | 610 | 193 | 2 | 120 | 66 | * | - | - | - |
| Kuta Ber | 246 | 128 | * | 51 | 62 | * | * | - | - |
| Ambasel | 214 | 55 | 3 | 28 | 13 | 10 | - | - | - |
| Tehuladere | 672 | 212 | 9 | 93 | 90 | 21 | - | - | - |
| Wera Babu | 349 | 100 | 4 | 75 | 19 | * | - | - | - |
| Kalu | 691 | 356 | 2 | 117 | 135 | 77 | 15 | * | - |
| Dessie Zuria | 271 | 113 | 2 | 38 | 49 | 23 | - | - | - |
| Legambo | 514 | 259 | 1 | 92 | 129 | 37 | - | - | - |
| Sayint | 63 | 23 | 1 | 7 | 5 | - | * | - | - |
| Debresina | 151 | 50 | 2 | 25 | 15 | * | - | - | - |
| Kelala | 176 | 175 | * | 15 | 42 | 81 | 37 | - | - |
| Jama | 183 | 169 | * | 13 | 53 | 40 | 51 | 13 | - |
| Wera Ilu | 336 | 215 | 1 | 60 | 78 | 61 | 16 | - | - |
| Wegdi | 118 | 83 | 1 | 14 | 34 | 27 | * | - | - |
| Kombolcha | 243 | 26 | 3 | 16 | 5 | 1 | - | - | - |
| Dessie | 214 | 34 | 6 | 16 | * | - | * | - | - |
| North Shewa Zone | 5400 | 4236 | 17 | 522 | 1201 | 1444 | 902 | 149 | - |
| MidanaWeremo | 351 | 479 | 1 | 25 | 58 | 133 | 186 | * | - |
| Merhabete | 434 | 335 | 1 | 41 | 130 | 115 | 47 | - | - |
| Insarona Wayu | 249 | 255 | * | 6 | 72 | 128 | 50 | - | - |
| Moretna Jiru | 433 | 483 | * | 29 | 96 | 192 | 156 | * | - |
| Gera Keya | 176 | 101 | * | 33 | 37 | 21 | * | - | - |
| Gishie | 58 | 48 | * | 7 | 6 | 10 | 25 | - | - |
| Antsokiya Gemza | 690 | 376 | 2 | 88 | 177 | 92 | * | - | - |
| Efratana Gidim | 839 | 527 | 5 | 102 | 215 | 164 | 37 | 6 | - |
| Lalo Midir | 173 | 114 | * | 27 | 42 | 44 | - | - | - |
| Mojana Wadera | 98 | 50 | * | 8 | 37 | * | - | - | - |
| Tarma Ber | 317 | 104 | 2 | 48 | 39 | 16 | - | - | - |
| Kewet | 462 | 283 | 3 | 40 | 104 | 125 | * | - | - |
| Asagirt | 66 | 51 | * | 6 | 15 | 22 | * | - | - |
| AngolalanaTera | 94 | 131 | * | * | 24 | 49 | 40 | 16 | - |
| Ankober | 194 | 94 | 1 | 26 | 35 | 29 | 3 | - | - |
| Hagere Mariam | 73 | 83 | - | 4 | 11 | 45 | 24 | - | - |
| Berehet | 68 | 82 | - | 4 | 23 | 33 | 23 | - | - |
| Minjarna Shenkora | 392 | 571 | 1 | 15 | 59 | 196 | 261 | 40 | - |
| Debre Berhan | 234 | 68 | 1 | 12 | 22 | 27 | * | - | - |

TABLE 4.23.2(CONTINUED)

| Geographic Area | Holdings With All Cropland | | | | | | | | |
|--------------------------|----------------------------|----------------------------|-----------|------------|-------------|-------------|-------------|-----------|---------|
| | Number of Holders | Size Of Holding In Hectare | | | | | | | |
| | | Total Area | Under 0.1 | 0.1 - 0.50 | 0.51 – 1.00 | 1.01 - 2.00 | 2.01 - 5.00 | 5.01 - 10 | Over 10 |
| East Gojam Zone | 2014 | 929 | 29 | 143 | 277 | 308 | 165 | * | - |
| Bibugn | 61 | 38 | - | 9 | 21 | 8 | - | - | - |
| Hulet Ej Enesie | 183 | 102 | 2 | 17 | 28 | 48 | 5 | - | - |
| Goncha Siso Enesie | 114 | 65 | 1 | 6 | 37 | 21 | - | - | - |
| Enebsie Sar Midir | 265 | 218 | 1 | 30 | 67 | 78 | 41 | - | - |
| Enarj Enawuga | 170 | 85 | 3 | 12 | 23 | 18 | 21 | * | - |
| Enemay | 95 | 64 | * | 6 | 25 | 26 | 7 | - | - |
| Debay Telatgin | 36 | 34 | * | 2 | 4 | 14 | 13 | - | - |
| Machakel | 213 | 69 | 3 | 23 | 3 | 18 | 22 | - | - |
| Gozamin | 82 | 56 | 1 | 5 | 14 | 13 | 23 | - | - |
| Baso Liben | 115 | 40 | 3 | 5 | * | 27 | - | - | - |
| Awabel | 94 | 63 | * | 10 | 23 | 24 | * | - | - |
| Dejen | 61 | 10 | 2 | 4 | 5 | - | - | - | - |
| Shebel Berenta | 23 | 12 | * | * | 4 | * | * | - | - |
| Debre Markos | 501 | 72 | 11 | 12 | 17 | * | * | - | - |
| West Gojam Zone | 3082 | 1917 | 29 | 284 | 384 | 567 | 571 | 67 | 15 |
| Achefer | 575 | 634 | 2 | 40 | 59 | 213 | 277 | * | - |
| Bahir Dar Zuria | 231 | 90 | 4 | 22 | 18 | 26 | 21 | - | - |
| Yilmana Densa | 192 | 95 | 2 | 15 | 33 | 36 | 9 | - | - |
| Merawi | 223 | 99 | 4 | 13 | 20 | 16 | 46 | - | - |
| Sekela | 52 | 13 | 1 | 5 | * | * | - | - | - |
| Quarit | 46 | 32 | - | 5 | 10 | 15 | 2 | - | - |
| Dega Damot | 29 | 6 | * | 2 | 1 | 2 | - | - | - |
| Dembecha | 325 | 179 | 2 | 35 | 59 | 52 | 31 | - | - |
| Jabi Tehnan | 918 | 407 | 9 | 120 | 109 | 81 | 61 | * | 15 |
| Bure Wemberma | 490 | 363 | 4 | 27 | 72 | 123 | 126 | * | - |
| Wag Hamra Zone | 445 | 438 | 1 | 32 | 117 | 184 | 104 | - | - |
| Zikuala | 71 | 114 | - | 1 | 13 | 54 | 47 | - | - |
| Sekota | 256 | 220 | 1 | 22 | 68 | 87 | 43 | - | - |
| Dehana | 117 | 104 | - | 10 | 36 | 43 | 14 | - | - |
| Awi Zone | 2059 | 1165 | 20 | 131 | 174 | 366 | 414 | 49 | 12 |
| Dangela | 636 | 326 | 6 | 29 | 31 | 103 | 142 | * | - |
| Banja | 226 | 70 | 3 | 17 | 16 | 24 | * | - | - |
| Ankesha | 299 | 259 | 1 | 23 | 60 | 43 | 111 | * | - |
| Guangua | 780 | 453 | 10 | 53 | 48 | 181 | 138 | 11 | 12 |
| Fageta Lekoma | 118 | 57 | 1 | 9 | 19 | 15 | * | - | - |
| Oromia Zone | 935 | 477 | 5 | 111 | 180 | 141 | 22 | 19 | - |
| Chefegolana Dawerahimedo | 282 | 119 | 2 | 29 | 38 | 33 | 9 | * | - |
| Bati | 121 | 50 | 1 | 17 | 15 | 5 | - | 11 | - |
| Jile Timuga | 178 | 80 | * | 33 | 37 | 9 | - | - | - |
| Artuma Fursi | 354 | 228 | 1 | 32 | 90 | 93 | * | - | - |
| Bahir Dar Special Zone | 1648 | 691 | 18 | 76 | 86 | 186 | 192 | * | * |
| Bahirdar | 1648 | 691 | 18 | 76 | 86 | 186 | 192 | * | * |

TABLE 4.24. NUMBER OF HOLDERS AND AREA OF HOLDING UNDER ALL TEMPORARY CROPS BY GEOGRAPHIC AREA AND SIZE OF HOLDING

| BOTH RURAL AND URBAN HOLDINGS | | | | | | | | | |
|-------------------------------|-----------------------------------|----------------------------|-----------|------------|-------------|-------------|-------------|-----------|---------|
| Geographic Area | Holdings With All Temporary Crops | | | | | | | | |
| | Number of Holders | Size Of Holding In Hectare | | | | | | | |
| | | Total Area | Under 0.1 | 0.1 - 0.50 | 0.51 - 1.00 | 1.01 - 2.00 | 2.01 - 5.00 | 5.01 - 10 | Over 10 |
| Amhara Region | 2994052 | 2954905 | 9551 | 230195 | 605317 | 1195447 | 862841 | 42621 | 8933 |
| North Gonder Zone | 428948 | 507474 | 1237 | 26673 | 80501 | 195644 | 184538 | 15355 | * |
| Addi Arkay | 24350 | 17650 | 44 | 3402 | 4884 | 6310 | 3006 | * | - |
| Beyeda | 17532 | 8762 | 103 | 2533 | 3352 | 2226 | 547 | - | - |
| Janamora | 29276 | 28429 | 44 | 2660 | 7027 | 11461 | 7230 | * | - |
| Debark | 21642 | 19052 | 31 | 2375 | 5325 | 6426 | 4156 | * | - |
| Dabat | 24846 | 27806 | 66 | 1552 | 5311 | 11417 | 8628 | * | - |
| Sanja | 25362 | 22700 | 68 | 2422 | 6468 | 6380 | 5257 | 2105 | - |
| Lay Armacheho | 25133 | 22314 | 78 | 1514 | 5858 | 11449 | 3415 | - | - |
| Wegera | 37720 | 46700 | 74 | 1792 | 7237 | 21375 | 14800 | 1421 | - |
| Gonder Zuria | 39015 | 49931 | 168 | 1322 | 6594 | 20597 | 20897 | * | - |
| Dembia | 41206 | 53267 | 99 | 1760 | 7287 | 23728 | 20384 | - | * |
| Chilga | 32680 | 42831 | 97 | 1290 | 4746 | 20078 | 15667 | * | - |
| Metema | 10705 | 24504 | 26 | 259 | 1277 | 4553 | 10411 | 4952 | * |
| Quara | 9390 | 11560 | 39 | 506 | 1818 | 3693 | 4600 | 410 | * |
| Alefa | 44356 | 60262 | 165 | 2006 | 7291 | 19937 | 29429 | * | - |
| Belesa | 45224 | 71556 | 130 | 1256 | 6006 | 25971 | 36049 | 2143 | - |
| Gonder | 510 | 150 | 4 | 23 | 19 | 43 | 62 | - | - |
| South Gonder Zone | 374804 | 376069 | 926 | 25863 | 81303 | 174169 | 91702 | 2060 | * |
| Ebinat | 42018 | 39790 | 134 | 3143 | 8172 | 19082 | 9260 | - | - |
| Kemkem | 30967 | 31526 | 108 | 1666 | 6765 | 16240 | 6747 | - | - |
| Fogera | 40519 | 51872 | 117 | 1901 | 6195 | 21132 | 22084 | * | - |
| Farta | 47912 | 39192 | 114 | 4066 | 13209 | 16845 | 4508 | * | * |
| Lay Gayint | 38345 | 22346 | 96 | 5463 | 9340 | 6724 | * | - | - |
| Tach Gayint | 20447 | 18011 | 42 | 1703 | 5797 | 7078 | 3375 | * | - |
| Simada | 46102 | 46832 | 84 | 3303 | 9546 | 24115 | 9784 | - | - |
| Estie | 63935 | 77326 | 56 | 2765 | 13411 | 37546 | 22982 | * | - |
| Dera | 44430 | 49149 | 173 | 1850 | 8860 | 25406 | 12229 | * | - |
| Debre Tabor | 129 | 25 | 2 | 5 | 7 | 1 | * | - | - |
| North Wollo Zone | 307651 | 208968 | 1226 | 35617 | 65159 | 76052 | 30233 | * | * |
| Bugna | 46460 | 35641 | 200 | 4942 | 9571 | 14501 | 6426 | - | - |
| Kobo | 43337 | 33496 | 192 | 4554 | 9670 | 11922 | 6573 | * | - |
| Gidan | 34563 | 17257 | 141 | 5010 | 6654 | 4766 | 684 | - | - |
| Meket | 47737 | 40643 | 116 | 4178 | 11636 | 15630 | 9022 | * | * |
| Wadla | 26992 | 19360 | 53 | 2762 | 8642 | 6520 | 1384 | - | - |
| Dawuntna Delanta | 35223 | 25304 | 165 | 3699 | 7132 | 10106 | 4202 | - | - |
| Guba Lafto | 34949 | 16050 | 190 | 5680 | 5183 | 4126 | * | - | - |
| Habru | 38310 | 21193 | 168 | 4777 | 6664 | 8480 | 1068 | 36 | - |
| Woldiya | 82 | 24 | * | 15 | 5 | - | 3 | - | - |

TABLE 4.24(CONTINUED)

| Geographic Area | Holdings With All Temporary Crops | | | | | | | | |
|-------------------|-----------------------------------|----------------------------|-----------|------------|-------------|-------------|-------------|-----------|---------|
| | Number of Holders | Size Of Holding In Hectare | | | | | | | |
| | | Total Area | Under 0.1 | 0.1 - 0.50 | 0.51 - 1.00 | 1.01 - 2.00 | 2.01 - 5.00 | 5.01 - 10 | Over 10 |
| South Wollo Zone | 494011 | 345326 | 1692 | 54638 | 112639 | 127170 | 48102 | * | - |
| Mekdela | 31172 | 20594 | 74 | 4118 | 7184 | 7915 | 1302 | - | - |
| Tenta | 35755 | 22812 | 98 | 4517 | 9068 | 7355 | 1774 | - | - |
| Kuta Ber | 21731 | 10068 | 90 | 3551 | 4183 | 2036 | * | - | - |
| Ambasel | 26004 | 14313 | 148 | 3006 | 5632 | 4630 | 896 | - | - |
| Tehuladere | 24158 | 11907 | 120 | 3359 | 4351 | 2124 | * | - | - |
| Wera Babu | 21156 | 8557 | 132 | 2754 | 2882 | 1891 | 898 | - | - |
| Kalu | 39518 | 18829 | 186 | 6004 | 5531 | 5921 | 1177 | * | - |
| Dessie Zuria | 64978 | 40549 | 176 | 8300 | 15517 | 13716 | 2839 | - | - |
| Legambo | 35309 | 20894 | 154 | 4237 | 8790 | 6864 | 848 | - | - |
| Sayint | 44735 | 31715 | 124 | 4684 | 12786 | 10388 | 3378 | * | - |
| Debresina | 36906 | 25974 | 98 | 3789 | 10812 | 10162 | 1113 | - | - |
| Kelala | 30217 | 35637 | 66 | 1586 | 6241 | 14933 | 12427 | * | - |
| Jama | 25301 | 31377 | 79 | 916 | 4571 | 13973 | 11500 | * | - |
| Wera Ilu | 29916 | 25949 | 66 | 2263 | 8540 | 11689 | 3390 | - | - |
| Wegdi | 26784 | 26097 | 72 | 1522 | 6538 | 13572 | 4393 | - | - |
| Kombolcha | 170 | 22 | 2 | 14 | 5 | * | - | - | - |
| Dessie | 202 | 34 | 5 | 16 | * | - | * | - | - |
| North Shewa Zone | 341319 | 358901 | 768 | 24022 | 71887 | 141174 | 114334 | 6320 | * |
| MidanaWeremo | 16922 | 19492 | 38 | 1009 | 3320 | 7866 | 6735 | * | - |
| Merhabete | 22924 | 27861 | 25 | 1133 | 4610 | 13210 | 8884 | - | - |
| Insarona Wayu | 24702 | 37200 | 33 | 1168 | 3498 | 11475 | 19505 | 1521 | - |
| Moretna Jiru | 17680 | 23253 | 7 | 730 | 3256 | 11266 | 7984 | * | - |
| Gera Keya | 27151 | 21816 | 91 | 2750 | 6146 | 6599 | 6230 | - | - |
| Gishie | 11669 | 13285 | 26 | 723 | 2529 | 4855 | 5153 | - | - |
| Antsokiya Gemza | 13494 | 6230 | 94 | 1782 | 2302 | 1794 | 259 | - | - |
| Efratana Gidim | 19187 | 11375 | 77 | 2091 | 5031 | 3720 | 452 | 6 | - |
| Lalo Midir | 23926 | 23471 | 49 | 1689 | 5445 | 10715 | 5574 | - | - |
| Mojana Wadera | 15005 | 15209 | 19 | 1036 | 3734 | 7084 | 3336 | - | - |
| Tarma Ber | 17173 | 13943 | 67 | 1402 | 4202 | 5869 | 2277 | * | - |
| Kewet | 20917 | 20400 | 59 | 1360 | 4466 | 8820 | 5148 | * | * |
| Asagirt | 9549 | 8531 | 14 | 729 | 2361 | 3109 | 2237 | * | - |
| AngolalanaTera | 14948 | 17862 | 28 | 942 | 2735 | 7236 | 6229 | 693 | - |
| Ankober | 15928 | 9894 | 50 | 1884 | 3687 | 3405 | 869 | - | - |
| Hagere Mariam | 10725 | 15038 | 12 | 369 | 1973 | 5883 | 6678 | * | - |
| Berehet | 5461 | 5553 | 5 | 458 | 1298 | 2112 | 1460 | 220 | - |
| Minjarna Shenkora | 23229 | 36729 | 40 | 828 | 3722 | 11101 | 18642 | 2396 | - |
| Debre Berhan | 212 | 68 | 1 | 12 | 22 | 27 | * | - | - |
| Basona Werana | 30517 | 31689 | 33 | 1932 | 7551 | 15027 | 6677 | * | - |

TABLE 4.24(CONTINUED)

| Geographic Area | Holdings With All Temporary Crops | | | | | | | | |
|--------------------------|-----------------------------------|----------------------------|-----------|------------|-------------|-------------|-------------|-----------|---------|
| | Number of Holders | Size Of Holding In Hectare | | | | | | | |
| | | Total Area | Under 0.1 | 0.1 - 0.50 | 0.51 – 1.00 | 1.01 - 2.00 | 2.01 - 5.00 | 5.01 - 10 | Over 10 |
| East Gojam Zone | 376578 | 436424 | 1204 | 20370 | 73656 | 185738 | 146759 | 3799 | * |
| Bibugn | 20444 | 19031 | 42 | 1514 | 5267 | 8221 | 3987 | - | - |
| Hulet Ej Enesie | 43287 | 41202 | 145 | 2478 | 11275 | 21026 | 5450 | * | - |
| Goncha Siso Enesie | 26673 | 27346 | 72 | 1666 | 5944 | 12490 | 7173 | - | - |
| Enebsie Sar Midir | 26406 | 22648 | 70 | 2495 | 6462 | 10412 | 3209 | - | - |
| Enarj Enawuga | 31369 | 35155 | 96 | 1538 | 6743 | 17341 | 9429 | * | - |
| Enemay | 26443 | 35995 | 130 | 578 | 3779 | 16103 | 14994 | * | - |
| Debay Telatgin | 23049 | 26970 | 73 | 1322 | 3561 | 11564 | 10449 | - | - |
| Machakel | 38228 | 58511 | 101 | 1276 | 5739 | 17911 | 31961 | 1523 | - |
| Gozamin | 42704 | 48353 | 122 | 2684 | 8969 | 18442 | 18135 | - | - |
| Baso Liben | 26047 | 27661 | 38 | 1879 | 4827 | 12608 | 8309 | - | - |
| Awabel | 31974 | 41614 | 93 | 1259 | 5218 | 18273 | 15976 | * | - |
| Dejen | 20286 | 25429 | 81 | 857 | 2720 | 12340 | 9431 | - | - |
| Shebel Berenta | 19286 | 26450 | 134 | 813 | 3134 | 8997 | 8241 | * | * |
| Debre Markos | 380 | 59 | 8 | 10 | 17 | * | * | - | - |
| West Gojam Zone | 368750 | 418638 | 1439 | 19982 | 64122 | 181646 | 144252 | 7183 | 15 |
| Achefer | 48421 | 62326 | 241 | 1567 | 6877 | 26724 | 26251 | * | - |
| Bahir Dar Zuria | 43224 | 47798 | 200 | 1654 | 6712 | 25747 | 13485 | - | - |
| Yilmana Densa | 53947 | 55037 | 148 | 3048 | 11035 | 29304 | 11501 | - | - |
| Merawi | 47908 | 56254 | 253 | 2573 | 5901 | 25270 | 21825 | * | - |
| Sekela | 25987 | 19103 | 111 | 2599 | 6491 | 8432 | 1472 | - | - |
| Quarit | 28576 | 27050 | 82 | 1784 | 6925 | 14142 | 3942 | * | - |
| Dega Damot | 28615 | 20367 | 79 | 2921 | 7602 | 8358 | 1406 | - | - |
| Dembecha | 22115 | 34554 | 71 | 734 | 2826 | 11092 | 18434 | 1398 | - |
| Jabi Tehnan | 33777 | 40872 | 89 | 1801 | 6015 | 14999 | 17438 | * | 15 |
| Bure Wemberma | 36178 | 55278 | 164 | 1302 | 3739 | 17579 | 28497 | 3996 | - |
| Wag Hamra Zone | 76021 | 67893 | 183 | 6104 | 18654 | 31646 | 11197 | * | - |
| Zikuala | 13352 | 12658 | 19 | 1179 | 3205 | 5372 | 2775 | * | - |
| Sekota | 33942 | 32288 | 62 | 2338 | 8945 | 16059 | 4883 | - | - |
| Dehana | 28727 | 22947 | 101 | 2588 | 6504 | 10215 | 3539 | - | - |
| Awi Zone | 152120 | 189161 | 470 | 9037 | 23803 | 63409 | 86387 | 6043 | 12 |
| Dangela | 34450 | 56049 | 100 | 1411 | 3307 | 16223 | 31264 | * | - |
| Banja | 25498 | 19292 | 90 | 2071 | 6541 | 8609 | 1980 | - | - |
| Ankesha | 37290 | 37365 | 118 | 2695 | 5816 | 16552 | 11953 | * | - |
| Guangua | 31579 | 53400 | 76 | 1479 | 3063 | 11977 | 34723 | 2069 | 12 |
| Fageta Lekoma | 23304 | 23055 | 85 | 1381 | 5076 | 10047 | 6466 | - | - |
| Oromia Zone | 72658 | 45597 | 398 | 7832 | 13526 | 18627 | 5194 | 19 | - |
| Chefegolana Dawerahimedo | 30238 | 20634 | 212 | 2680 | 4211 | 10360 | 3163 | * | - |
| Bati | 16311 | 9675 | 67 | 2046 | 3465 | 3181 | 904 | 11 | - |
| Jile Timuga | 11954 | 7315 | 51 | 1412 | 2827 | 2445 | 580 | - | - |
| Artuma Fursi | 14154 | 7973 | 68 | 1694 | 3024 | 2641 | 546 | - | - |
| Bahir Dar Special Zone | 1191 | 453 | 8 | 56 | 67 | 171 | 143 | * | * |
| Bahirdar | 1191 | 453 | 8 | 56 | 67 | 171 | 143 | * | * |

TABLE 4.24.1 RURAL HOLDINGS

| Geographic Area | Holdings With All Temporary Crops | | | | | | | | |
|-------------------|-----------------------------------|----------------------------|-----------|------------|-------------|-------------|-------------|-----------|---------|
| | Number of Holders | Size Of Holding In Hectare | | | | | | | |
| | | Total Area | Under 0.1 | 0.1 - 0.50 | 0.51 - 1.00 | 1.01 - 2.00 | 2.01 - 5.00 | 5.01 - 10 | Over 10 |
| Amhara Region | 2964072 | 2932071 | 9398 | 227181 | 600075 | 1189191 | 857394 | 40139 | * |
| North Gonder Zone | 423933 | 500333 | 1222 | 26402 | 79689 | 194288 | 182052 | 13280 | * |
| Addi Arkay | 24022 | 17375 | 44 | 3364 | 4801 | 6209 | 2958 | - | - |
| Beyeda | 17471 | 8718 | 103 | 2525 | 3337 | 2212 | 540 | - | - |
| Janamora | 29205 | 28339 | 44 | 2659 | 7022 | 11444 | 7170 | - | - |
| Debark | 21506 | 18991 | 31 | 2360 | 5304 | 6411 | 4147 | * | - |
| Dabat | 24602 | 27596 | 64 | 1528 | 5246 | 11345 | 8594 | * | - |
| Sanja | 24482 | 20737 | 67 | 2402 | 6344 | 6374 | 4781 | * | - |
| Lay Armacheho | 25084 | 22281 | 77 | 1508 | 5845 | 11444 | 3407 | - | - |
| Wegera | 37383 | 46400 | 74 | 1759 | 7152 | 21245 | 14749 | 1421 | - |
| Gonder Zuria | 38818 | 49783 | 167 | 1307 | 6552 | 20524 | 20879 | * | - |
| Dembia | 40915 | 52968 | 98 | 1739 | 7226 | 23622 | 20283 | - | - |
| Chilga | 32603 | 42730 | 97 | 1280 | 4730 | 20057 | 15641 | * | - |
| Metema | 9729 | 22390 | 23 | 235 | 1194 | 4233 | 9388 | 4412 | * |
| Quara | 9388 | 11560 | 39 | 506 | 1818 | 3693 | 4600 | 410 | * |
| Alefa | 43915 | 59751 | 164 | 1985 | 7192 | 19684 | 29292 | * | - |
| Belesa | 44810 | 70713 | 130 | 1246 | 5927 | 25791 | 35623 | 1997 | - |
| South Gonder Zone | 372536 | 374466 | 912 | 25660 | 80873 | 173629 | 91360 | 2033 | - |
| Ebinat | 41983 | 39774 | 133 | 3141 | 8169 | 19076 | 9256 | - | - |
| Kemkem | 30743 | 31415 | 105 | 1647 | 6739 | 16201 | 6723 | - | - |
| Fogera | 40233 | 51569 | 115 | 1885 | 6157 | 20992 | 21976 | * | - |
| Farta | 47754 | 39038 | 114 | 4045 | 13160 | 16842 | 4485 | * | - |
| Lay Gayint | 37847 | 22074 | 95 | 5389 | 9213 | 6676 | * | - | - |
| Tach Gayint | 20362 | 17966 | 41 | 1694 | 5782 | 7078 | 3370 | - | - |
| Simada | 45954 | 46684 | 84 | 3290 | 9509 | 24057 | 9744 | - | - |
| Estie | 63636 | 77097 | 54 | 2741 | 13350 | 37442 | 22944 | * | - |
| Dera | 44025 | 48848 | 171 | 1827 | 8793 | 25264 | 12161 | * | - |
| North Wollo Zone | 303867 | 206427 | 1214 | 35143 | 64311 | 75221 | 29985 | * | - |
| Bugna | 46257 | 35503 | 200 | 4916 | 9524 | 14460 | 6403 | - | - |
| Kobo | 41582 | 31989 | 189 | 4403 | 9174 | 11259 | 6411 | * | - |
| Gidan | 33986 | 17021 | 139 | 4897 | 6583 | 4737 | 664 | - | - |
| Meket | 47609 | 40507 | 116 | 4157 | 11613 | 15622 | 8999 | - | - |
| Wadla | 26681 | 19177 | 52 | 2722 | 8552 | 6478 | 1372 | - | - |
| Dawuntna Delanta | 34956 | 25226 | 161 | 3668 | 7097 | 10099 | 4202 | - | - |
| Guba Lafto | 34949 | 16050 | 190 | 5680 | 5183 | 4126 | * | - | - |
| Habru | 37847 | 20956 | 167 | 4700 | 6585 | 8441 | 1063 | - | - |

TABLE 4.24.1(CONTINUED)

| Geographic Area | Holdings With All Temporary Crops | | | | | | | | |
|-------------------|-----------------------------------|----------------------------|-----------|------------|-------------|-------------|-------------|-----------|---------|
| | Number of Holders | Size Of Holding In Hectare | | | | | | | |
| | | Total Area | Under 0.1 | 0.1 - 0.50 | 0.51 - 1.00 | 1.01 - 2.00 | 2.01 - 5.00 | 5.01 - 10 | Over 10 |
| South Wollo Zone | 488624 | 343038 | 1656 | 53766 | 111829 | 126765 | 47958 | * | - |
| Mekdela | 30612 | 20454 | 71 | 4012 | 7170 | 7899 | 1302 | - | - |
| Tenta | 35144 | 22619 | 96 | 4398 | 9002 | 7350 | 1774 | - | - |
| Kuta Ber | 21485 | 9941 | 90 | 3500 | 4121 | 2031 | * | - | - |
| Ambasel | 25839 | 14263 | 147 | 2980 | 5620 | 4620 | 896 | - | - |
| Tehuladere | 23536 | 11702 | 113 | 3270 | 4263 | 2104 | * | - | - |
| Wera Babu | 20816 | 8461 | 128 | 2681 | 2863 | 1891 | 898 | - | - |
| Kalu | 38835 | 18488 | 184 | 5891 | 5400 | 5845 | 1168 | - | - |
| Dessie Zuria | 64707 | 40436 | 174 | 8262 | 15468 | 13693 | 2839 | - | - |
| Legambo | 34797 | 20636 | 153 | 4145 | 8661 | 6829 | 848 | - | - |
| Sayint | 44678 | 31693 | 122 | 4678 | 12780 | 10388 | 3369 | * | - |
| Debresina | 36755 | 25924 | 96 | 3764 | 10797 | 10154 | 1113 | - | - |
| Kelala | 30043 | 35463 | 66 | 1571 | 6199 | 14852 | 12390 | * | - |
| Jama | 25125 | 31211 | 79 | 904 | 4519 | 13935 | 11450 | * | - |
| Wera Ilu | 29581 | 25735 | 66 | 2203 | 8463 | 11629 | 3375 | - | - |
| Wegdi | 26671 | 26014 | 72 | 1508 | 6504 | 13545 | 4385 | - | - |
| North Shewa Zone | 336088 | 354731 | 755 | 23513 | 70707 | 139746 | 113444 | 6171 | * |
| MidanaWeremo | 16573 | 19015 | 37 | 984 | 3263 | 7733 | 6551 | * | - |
| Merhabete | 22495 | 27532 | 24 | 1092 | 4480 | 13099 | 8837 | - | - |
| Insarona Wayu | 24454 | 36945 | 33 | 1163 | 3426 | 11348 | 19455 | 1521 | - |
| Moretna Jiru | 17247 | 22775 | 7 | 701 | 3160 | 11074 | 7833 | - | - |
| Gera Keya | 26976 | 21715 | 91 | 2717 | 6109 | 6578 | 6220 | - | - |
| Gishie | 11611 | 13237 | 26 | 716 | 2523 | 4845 | 5128 | - | - |
| Antsokiya Gemza | 12846 | 5881 | 93 | 1701 | 2136 | 1705 | * | - | - |
| Efratana Gidim | 18397 | 10869 | 74 | 1993 | 4824 | 3561 | 416 | - | - |
| Lalo Midir | 23753 | 23357 | 49 | 1661 | 5402 | 10671 | 5574 | - | - |
| Mojana Wadera | 14913 | 15159 | 19 | 1027 | 3697 | 7079 | 3336 | - | - |
| Tarma Ber | 16879 | 13842 | 66 | 1354 | 4164 | 5855 | 2277 | * | - |
| Kewet | 20468 | 20118 | 56 | 1320 | 4361 | 8696 | 5138 | * | * |
| Asagirt | 9484 | 8479 | 14 | 723 | 2346 | 3088 | 2229 | * | - |
| AngolalanaTera | 14854 | 17731 | 27 | 940 | 2711 | 7187 | 6189 | 677 | - |
| Ankober | 15737 | 9801 | 49 | 1857 | 3652 | 3377 | 866 | - | - |
| Hagere Mariam | 10652 | 14955 | 12 | 365 | 1962 | 5839 | 6655 | * | - |
| Berehet | 5392 | 5471 | 5 | 454 | 1275 | 2079 | 1438 | 220 | - |
| Minjarna Shenkora | 22840 | 36160 | 39 | 814 | 3663 | 10906 | 18382 | 2356 | - |
| Basona Werana | 30517 | 31689 | 33 | 1932 | 7551 | 15027 | 6677 | * | - |

TABLE 4.24.1(CONTINUED)

| Geographic Area | Holdings With All Temporary Crops | | | | | | | | |
|--------------------------|-----------------------------------|----------------------------|-----------|------------|-------------|-------------|-------------|-----------|---------|
| | Number of Holders | Size Of Holding In Hectare | | | | | | | |
| | | Total Area | Under 0.1 | 0.1 - 0.50 | 0.51 – 1.00 | 1.01 – 2.00 | 2.01 - 5.00 | 5.01 - 10 | Over 10 |
| East Gojam Zone | 374714 | 435522 | 1180 | 20231 | 73381 | 185434 | 146608 | 3791 | * |
| Bibugn | 20384 | 18995 | 42 | 1506 | 5247 | 8214 | 3987 | - | - |
| Hulet Ej Enesie | 43105 | 41104 | 142 | 2460 | 11247 | 20982 | 5444 | * | - |
| Goncha Siso Enesie | 26561 | 27281 | 70 | 1660 | 5908 | 12469 | 7173 | - | - |
| Enebsie Sar Midir | 26141 | 22431 | 69 | 2465 | 6395 | 10334 | 3168 | - | - |
| Enarj Enawuga | 31201 | 35075 | 93 | 1526 | 6721 | 17323 | 9413 | - | - |
| Enemay | 26348 | 35931 | 129 | 572 | 3754 | 16077 | 14988 | * | - |
| Debay Telatgin | 23013 | 26935 | 73 | 1320 | 3557 | 11550 | 10436 | - | - |
| Machakel | 38028 | 58444 | 99 | 1253 | 5737 | 17893 | 31939 | 1523 | - |
| Gozamin | 42628 | 48297 | 121 | 2680 | 8955 | 18429 | 18113 | - | - |
| Baso Liben | 25937 | 27621 | 35 | 1874 | 4821 | 12582 | 8309 | - | - |
| Awabel | 31881 | 41551 | 93 | 1249 | 5195 | 18249 | 15971 | * | - |
| Dejen | 20225 | 25419 | 80 | 853 | 2716 | 12340 | 9431 | - | - |
| Shebel Berenta | 19263 | 26437 | 133 | 812 | 3130 | 8994 | 8237 | * | * |
| West Gojam Zone | 366214 | 416837 | 1422 | 19736 | 63756 | 181084 | 143701 | 7137 | - |
| Achefer | 47877 | 61718 | 239 | 1531 | 6819 | 26512 | 25975 | * | - |
| Bahir Dar Zuria | 43114 | 47733 | 199 | 1647 | 6701 | 25721 | 13464 | - | - |
| Yilmana Densa | 53760 | 54943 | 147 | 3033 | 11002 | 29269 | 11492 | - | - |
| Merawi | 47731 | 56160 | 250 | 2561 | 5883 | 25254 | 21780 | * | - |
| Sekela | 25950 | 19090 | 110 | 2594 | 6488 | 8427 | 1472 | - | - |
| Quarit | 28530 | 27019 | 82 | 1780 | 6915 | 14127 | 3940 | * | - |
| Dega Damot | 28587 | 20361 | 78 | 2919 | 7601 | 8357 | 1406 | - | - |
| Dembecha | 21806 | 34382 | 69 | 700 | 2767 | 11041 | 18407 | 1398 | - |
| Jabi Tehnan | 33089 | 40498 | 86 | 1696 | 5913 | 14921 | 17380 | * | - |
| Bure Wemberma | 35771 | 54932 | 162 | 1276 | 3668 | 17456 | 28385 | 3985 | - |
| Wag Hamra Zone | 75577 | 67456 | 182 | 6072 | 18538 | 31462 | 11094 | * | - |
| Zikuala | 13281 | 12544 | 19 | 1178 | 3192 | 5318 | 2729 | * | - |
| Sekota | 33686 | 32069 | 61 | 2316 | 8877 | 15973 | 4840 | - | - |
| Dehana | 28610 | 22843 | 101 | 2577 | 6468 | 10171 | 3524 | - | - |
| Awi Zone | 150741 | 188129 | 459 | 8935 | 23643 | 63070 | 86019 | 6003 | - |
| Dangela | 33994 | 55731 | 95 | 1383 | 3277 | 16120 | 31128 | * | - |
| Banja | 25361 | 19234 | 89 | 2054 | 6527 | 8591 | 1974 | - | - |
| Ankesha | 37042 | 37110 | 118 | 2673 | 5757 | 16510 | 11844 | * | - |
| Guangua | 31124 | 53055 | 73 | 1452 | 3026 | 11817 | 34620 | 2067 | - |
| Fageta Lekoma | 23219 | 22999 | 84 | 1372 | 5056 | 10033 | 6453 | - | - |
| Oromia Zone | 71777 | 45131 | 395 | 7724 | 13348 | 18491 | 5173 | - | - |
| Chefegolana Dawerahimedo | 30000 | 20518 | 210 | 2653 | 4173 | 10328 | 3154 | - | - |
| Bati | 16196 | 9626 | 67 | 2029 | 3450 | 3176 | 904 | - | - |
| Jile Timuga | 11778 | 7236 | 51 | 1380 | 2790 | 2436 | 580 | - | - |
| Artuma Fursi | 13803 | 7750 | 67 | 1662 | 2936 | 2551 | 534 | - | - |

TABLE 4.24.2 URBAN HOLDINGS

| Geographic Area | Holdings With All Temporary Crops | | | | | | | | |
|-------------------|-----------------------------------|----------------------------|-----------|------------|-------------|-------------|-------------|-----------|---------|
| | Number of Holders | Size Of Holding In Hectare | | | | | | | |
| | | Total Area | Under 0.1 | 0.1 - 0.50 | 0.51 - 1.00 | 1.01 - 2.00 | 2.01 - 5.00 | 5.01 - 10 | Over 10 |
| Amhara Region | 29981 | 22834 | 152 | 3014 | 5242 | 6256 | 5447 | 2482 | 241 |
| North Gonder Zone | 5015 | 7141 | 14 | 271 | 811 | 1356 | 2486 | 2075 | 128 |
| Addi Arkay | 328 | 275 | * | 38 | 83 | 101 | 48 | * | - |
| Beyeda | 62 | 43 | - | 8 | 16 | 13 | 7 | - | - |
| Janamora | 71 | 90 | * | 1 | 5 | 17 | 59 | * | - |
| Debark | 136 | 61 | 1 | 15 | 21 | 15 | 9 | - | - |
| Dabat | 243 | 210 | 1 | 24 | 65 | 73 | 34 | * | - |
| Sanja | 880 | 1963 | 1 | 20 | 124 | * | 476 | 1335 | - |
| Lay Armacheho | 49 | 32 | * | 6 | 13 | 5 | * | - | - |
| Wegera | 337 | 300 | 1 | 33 | 84 | 131 | 51 | - | - |
| Gonder Zuria | 197 | 148 | * | 15 | 42 | 73 | 18 | - | - |
| Dembia | 291 | 299 | 1 | 21 | 62 | 106 | 101 | - | * |
| Chilga | 77 | 102 | * | 9 | 17 | 21 | 26 | * | - |
| Metema | 977 | 2115 | 4 | 25 | 84 | 320 | 1023 | 540 | 120 |
| Quara | 2 | * | * | - | - | - | - | - | - |
| Alefa | 442 | 511 | 1 | 21 | 99 | 253 | 137 | - | - |
| Belesa | 414 | 843 | * | 11 | 80 | 180 | 427 | 146 | - |
| Gonder | 510 | 150 | 4 | 23 | 19 | 43 | 62 | - | - |
| South Gonder Zone | 2268 | 1604 | 14 | 204 | 431 | 541 | 341 | 27 | * |
| Ebinat | 35 | 16 | 1 | 2 | 3 | 6 | 4 | - | - |
| Kemkem | 223 | 111 | 3 | 19 | 26 | 39 | 24 | - | - |
| Fogera | 287 | 303 | 2 | 16 | 38 | 139 | 108 | - | - |
| Farta | 158 | 154 | * | 21 | 49 | * | 23 | * | * |
| Lay Gayint | 498 | 271 | 1 | 74 | 126 | 47 | 23 | - | - |
| Tach Gayint | 85 | 45 | 1 | 9 | 15 | - | * | * | - |
| Simada | 148 | 148 | * | 13 | 37 | 58 | 40 | - | - |
| Estie | 299 | 230 | 2 | 24 | 61 | 104 | 38 | - | - |
| Dera | 405 | 301 | 2 | 22 | 67 | 142 | 67 | - | - |
| Debre Tabor | 129 | 25 | 2 | 5 | 7 | 1 | * | - | - |
| North Wollo Zone | 3784 | 2541 | 12 | 474 | 847 | 830 | 248 | 90 | * |
| Bugna | 203 | 138 | * | 26 | 48 | 41 | 23 | - | - |
| Kobo | 1755 | 1507 | 3 | 151 | 496 | 663 | 162 | * | - |
| Gidan | 577 | 236 | 2 | 113 | 71 | 29 | * | - | - |
| Meket | 128 | 136 | - | 21 | 22 | 8 | * | * | * |
| Wadla | 311 | 184 | * | 40 | 90 | 42 | * | - | - |
| Dawuntna Delanta | 267 | 78 | 4 | 30 | 36 | 7 | - | - | - |
| Habru | 462 | 238 | 1 | 77 | 79 | 39 | * | 36 | - |
| Woldiya | 82 | 24 | * | 15 | 5 | - | 3 | - | - |

TABLE 4.24.2(CONTINUED)

| Geographic Area | Holdings With All Temporary Crops | | | | | | | | |
|-------------------|-----------------------------------|----------------------------|-----------|------------|-------------|-------------|-------------|-----------|---------|
| | Number of Holders | Size Of Holding In Hectare | | | | | | | |
| | | Total Area | Under 0.1 | 0.1 - 0.50 | 0.51 - 1.00 | 1.01 - 2.00 | 2.01 - 5.00 | 5.01 - 10 | Over 10 |
| South Wollo Zone | 5387 | 2288 | 35 | 872 | 810 | 405 | 143 | 22 | - |
| Mekdela | 560 | 141 | 4 | 107 | * | * | - | - | - |
| Tenta | 610 | 193 | 2 | 119 | 66 | * | - | - | - |
| Kuta Ber | 246 | 128 | * | 51 | 62 | * | * | - | - |
| Ambasel | 165 | 50 | 1 | 27 | 12 | 10 | - | - | - |
| Tehuladere | 622 | 204 | 7 | 89 | 88 | 20 | - | - | - |
| Wera Babu | 341 | 96 | 4 | 73 | 19 | * | - | - | - |
| Kalu | 682 | 341 | 2 | 113 | 132 | 76 | 9 | * | - |
| Dessie Zuria | 271 | 113 | 2 | 38 | 49 | 23 | - | - | - |
| Legambo | 511 | 257 | 1 | 92 | 129 | 35 | - | - | - |
| Sayint | 57 | 23 | 1 | 7 | 5 | - | * | - | - |
| Debresina | 151 | 50 | 2 | 25 | 15 | * | - | - | - |
| Kelala | 174 | 174 | * | 15 | 42 | 81 | 37 | - | - |
| Jama | 177 | 166 | * | 13 | 53 | 38 | 50 | 13 | - |
| Wera Ilu | 335 | 214 | 1 | 60 | 77 | 60 | 16 | - | - |
| Wegdi | 114 | 83 | * | 14 | 34 | 27 | * | - | - |
| Kombolcha | 170 | 22 | 2 | 14 | 5 | * | - | - | - |
| Dessie | 202 | 34 | 5 | 16 | * | - | * | - | - |
| North Shewa Zone | 5231 | 4169 | 13 | 508 | 1180 | 1428 | 890 | 149 | - |
| MidanaWeremo | 349 | 477 | 1 | 25 | 58 | 133 | 184 | * | - |
| Merhabete | 429 | 329 | 1 | 41 | 130 | 110 | 47 | - | - |
| Insarona Wayu | 249 | 255 | * | 6 | 72 | 128 | 50 | - | - |
| Moretna Jiru | 433 | 478 | * | 29 | 96 | 192 | 151 | * | - |
| Gera Keya | 176 | 101 | * | 33 | 37 | 21 | * | - | - |
| Gishie | 58 | 48 | * | 7 | 6 | 10 | 25 | - | - |
| Antsokiya Gemza | 647 | 349 | 1 | 81 | 166 | 89 | * | - | - |
| Efratana Gidim | 791 | 507 | 3 | 97 | 207 | 159 | 36 | 6 | - |
| Lalo Midir | 173 | 114 | * | 27 | 42 | 44 | - | - | - |
| Mojana Wadera | 91 | 50 | * | 8 | 37 | * | - | - | - |
| Tarma Ber | 294 | 101 | 2 | 47 | 38 | 13 | - | - | - |
| Kewet | 449 | 282 | 3 | 39 | 104 | 125 | * | - | - |
| Asagirt | 66 | 51 | * | 6 | 15 | 22 | * | - | - |
| AngolalanaTera | 94 | 131 | * | * | 24 | 49 | 40 | 16 | - |
| Ankober | 191 | 93 | 1 | 26 | 35 | 29 | 3 | - | - |
| Hagere Mariam | 73 | 83 | - | 4 | 11 | 44 | 24 | - | - |
| Berehet | 68 | 82 | - | 4 | 23 | 33 | 23 | - | - |
| Minjarna Shenkora | 389 | 569 | * | 14 | 59 | 196 | 260 | 40 | - |
| Debre Berhan | 212 | 68 | 1 | 12 | 22 | 27 | * | - | - |

TABLE 4.24.2(CONTINUED)

| Geographic Area | Holdings With All Temporary Crops | | | | | | | | |
|--------------------------|-----------------------------------|----------------------------|-----------|------------|-------------|-------------|-------------|-----------|---------|
| | Number of Holders | Size Of Holding In Hectare | | | | | | | |
| | | Total Area | Under 0.1 | 0.1 - 0.50 | 0.51 – 1.00 | 1.01 - 2.00 | 2.01 - 5.00 | 5.01 - 10 | Over 10 |
| East Gojam Zone | 1864 | 902 | 24 | 140 | 275 | 303 | 151 | * | - |
| Bibugn | 61 | 36 | - | 9 | 20 | 7 | - | - | - |
| Hulet Ej Enesie | 183 | 98 | 2 | 17 | 28 | 45 | 5 | - | - |
| Goncha Siso Enesie | 113 | 65 | 1 | 6 | 37 | 21 | - | - | - |
| Enebsie Sar Midir | 265 | 217 | 1 | 30 | 67 | 78 | 41 | - | - |
| Enarj Enawuga | 168 | 81 | 3 | 12 | 23 | 18 | 16 | * | - |
| Enemay | 95 | 64 | * | 6 | 25 | 26 | 7 | - | - |
| Debay Telatgin | 36 | 34 | * | 2 | 4 | 14 | 13 | - | - |
| Machakel | 200 | 68 | 2 | 23 | 3 | 18 | 22 | - | - |
| Gozamin | 76 | 56 | 1 | 5 | 14 | 13 | 23 | - | - |
| Baso Liben | 110 | 40 | 3 | 5 | * | 26 | - | - | - |
| Awabel | 93 | 63 | * | 10 | 23 | 24 | * | - | - |
| Dejen | 61 | 10 | 2 | 4 | 5 | - | - | - | - |
| Shebel Berenta | 23 | 12 | * | * | 4 | * | * | - | - |
| Debre Markos | 380 | 59 | 8 | 10 | 17 | * | * | - | - |
| West Gojam Zone | 2536 | 1802 | 16 | 246 | 366 | 562 | 551 | 47 | 15 |
| Achefer | 545 | 607 | 2 | 36 | 59 | 212 | 276 | 23 | - |
| Bahir Dar Zuria | 111 | 65 | 1 | 7 | 11 | 26 | 21 | - | - |
| Yilmana Densa | 187 | 94 | 2 | 15 | 33 | 35 | 9 | - | - |
| Merawi | 177 | 94 | 3 | 12 | 18 | 16 | 45 | - | - |
| Sekela | 37 | 13 | 1 | 5 | * | * | - | - | - |
| Quarit | 46 | 31 | - | 4 | 10 | 15 | 2 | - | - |
| Dega Damot | 29 | 6 | * | 2 | 1 | 2 | - | - | - |
| Dembecha | 309 | 173 | 2 | 33 | 59 | 51 | 27 | - | - |
| Jabi Tehnan | 688 | 374 | 4 | 105 | 101 | 78 | 59 | * | 15 |
| Bure Wemberma | 407 | 345 | 2 | 27 | 71 | 123 | 112 | * | - |
| Wag Hamra Zone | 445 | 437 | 1 | 32 | 116 | 184 | 103 | - | - |
| Zikuala | 71 | 114 | - | 1 | 13 | 54 | 46 | - | - |
| Sekota | 256 | 219 | 1 | 22 | 68 | 87 | 43 | - | - |
| Dehana | 117 | 104 | - | 10 | 36 | 43 | 14 | - | - |
| Awi Zone | 1379 | 1031 | 10 | 103 | 160 | 338 | 368 | 40 | 12 |
| Dangela | 456 | 318 | 5 | 27 | 30 | 103 | 137 | * | - |
| Banja | 136 | 58 | 2 | 17 | 15 | 18 | * | - | - |
| Ankesha | 248 | 255 | * | 23 | 59 | 43 | 109 | * | - |
| Guangua | 455 | 344 | 3 | 27 | 37 | 160 | 103 | 2 | 12 |
| Fageta Lekoma | 85 | 56 | 1 | 9 | 19 | 14 | * | - | - |
| Oromia Zone | 881 | 466 | 4 | 108 | 178 | 136 | 21 | 19 | - |
| Chefegolana Dawerahimedo | 238 | 116 | 1 | 27 | 38 | 32 | 9 | * | - |
| Bati | 115 | 49 | 1 | 17 | 14 | 5 | - | 11 | - |
| Jile Timuga | 176 | 79 | * | 32 | 37 | 9 | - | - | - |
| Artuma Fursi | 351 | 222 | 1 | 32 | 88 | 90 | * | - | - |
| Bahir Dar Special Zone | 1191 | 453 | 8 | 56 | 67 | 171 | 143 | * | * |
| Bahirdar | 1191 | 453 | 8 | 56 | 67 | 171 | 143 | * | * |

TABLE 4.25. NUMBER OF HOLDERS AND AREA OF HOLDING UNDER GRAIN BY GEOGRAPHIC AREA AND SIZE OF HOLDING

BOTH RURAL AND URBAN HOLDINGS

| Geographic Area | Holdings With Grain Crops | | | | | | | | |
|-------------------|---------------------------|----------------------------|-----------|------------|-------------|-------------|-------------|-----------|---------|
| | Number of Holders | Size Of Holding In Hectare | | | | | | | |
| | | Total Area | Under 0.1 | 0.1 - 0.50 | 0.51 - 1.00 | 1.01 - 2.00 | 2.01 - 5.00 | 5.01 - 10 | Over 10 |
| Amhara Region | 2979813 | 2920529 | 8971 | 225587 | 597206 | 1182686 | 854865 | 42303 | 8910 |
| North Gonder Zone | 427200 | 502670 | 1165 | 26212 | 79616 | 193844 | 182985 | 15331 | * |
| Addi Arkay | 24306 | 17609 | 44 | 3393 | 4874 | 6297 | 2997 | * | - |
| Beyeda | 17460 | 8746 | 103 | 2528 | 3348 | 2222 | 545 | - | - |
| Janamora | 29172 | 28269 | 41 | 2627 | 6976 | 11409 | 7209 | * | - |
| Debark | 21580 | 18978 | 31 | 2363 | 5294 | 6403 | 4150 | * | - |
| Dabat | 24740 | 27720 | 64 | 1547 | 5292 | 11376 | 8609 | * | - |
| Sanja | 25362 | 22421 | 68 | 2374 | 6397 | 6309 | 5167 | 2105 | - |
| Lay Armacheho | 25133 | 22085 | 77 | 1479 | 5806 | 11335 | 3388 | - | - |
| Wegera | 37481 | 46622 | 72 | 1784 | 7222 | 21341 | 14783 | 1421 | - |
| Gonder Zuria | 38699 | 49238 | 150 | 1271 | 6501 | 20280 | 20682 | * | - |
| Dembia | 41099 | 52531 | 96 | 1673 | 7131 | 23542 | 20085 | - | * |
| Chilga | 32620 | 42242 | 89 | 1255 | 4681 | 19818 | 15452 | * | - |
| Metema | 10689 | 24439 | 25 | 256 | 1272 | 4531 | 10385 | 4946 | * |
| Quara | 9367 | 11475 | 37 | 497 | 1804 | 3665 | 4572 | 410 | * |
| Alefa | 43776 | 58720 | 136 | 1896 | 6998 | 19350 | 28911 | * | - |
| Belesa | 45224 | 71444 | 129 | 1252 | 6001 | 25927 | 35998 | 2136 | - |
| Gonder | 491 | 132 | 4 | 17 | 19 | 40 | 53 | - | - |
| South Gonder Zone | 373435 | 369138 | 867 | 24816 | 79445 | 171631 | 90382 | 1963 | * |
| Ebinat | 41943 | 39680 | 131 | 3131 | 8139 | 19032 | 9247 | - | - |
| Kemkem | 30671 | 30720 | 85 | 1581 | 6601 | 15862 | 6591 | - | - |
| Fogera | 40519 | 50774 | 115 | 1810 | 5970 | 20692 | 21777 | * | - |
| Farta | 47825 | 38086 | 109 | 3711 | 12874 | 16555 | 4398 | * | * |
| Lay Gayint | 38147 | 21255 | 86 | 5160 | 8769 | 6519 | * | - | - |
| Tach Gayint | 20214 | 17805 | 39 | 1662 | 5693 | 7038 | 3357 | * | - |
| Simada | 46037 | 46730 | 84 | 3291 | 9530 | 24067 | 9758 | - | - |
| Estie | 63581 | 76403 | 54 | 2705 | 13286 | 37168 | 22626 | * | - |
| Dera | 44373 | 47660 | 164 | 1760 | 8576 | 24695 | 11896 | * | - |
| Debre Tabor | 125 | 24 | 1 | 4 | 7 | 1 | * | - | - |
| North Wollo Zone | 306776 | 207651 | 1199 | 35220 | 64695 | 75693 | 30162 | * | * |
| Bugna | 46341 | 35534 | 197 | 4901 | 9538 | 14471 | 6426 | - | - |
| Kobo | 43337 | 33198 | 188 | 4498 | 9562 | 11821 | 6545 | * | - |
| Gidan | 34152 | 17066 | 136 | 4950 | 6576 | 4719 | 684 | - | - |
| Meket | 47737 | 40525 | 112 | 4142 | 11601 | 15599 | 9009 | * | * |
| Wadla | 26893 | 19210 | 52 | 2740 | 8581 | 6459 | 1377 | - | - |
| Dawuntna Delanta | 35071 | 25222 | 162 | 3675 | 7116 | 10082 | 4186 | - | - |
| Guba Lafto | 34914 | 15829 | 185 | 5564 | 5102 | 4111 | * | - | - |
| Habru | 38250 | 21045 | 166 | 4734 | 6613 | 8429 | 1066 | 36 | - |
| Woldiya | 82 | 24 | * | 15 | 5 | - | 3 | - | - |

TABLE 4.25(CONTINUED)

| Geographic Area | Holdings With Grain Crops | | | | | | | | |
|-------------------|---------------------------|----------------------------|-----------|------------|-------------|-------------|-------------|-----------|---------|
| | Number of Holders | Size Of Holding In Hectare | | | | | | | |
| | | Total Area | Under 0.1 | 0.1 - 0.50 | 0.51 - 1.00 | 1.01 - 2.00 | 2.01 - 5.00 | 5.01 - 10 | Over 10 |
| South Wollo Zone | 492256 | 343449 | 1639 | 54130 | 111992 | 126630 | 47974 | * | - |
| Mekdela | 31129 | 20541 | 73 | 4106 | 7164 | 7897 | 1301 | - | - |
| Tenta | 35525 | 22690 | 92 | 4490 | 9025 | 7314 | 1769 | - | - |
| Kuta Ber | 21703 | 9986 | 88 | 3502 | 4160 | 2031 | * | - | - |
| Ambasel | 25870 | 14238 | 147 | 2994 | 5605 | 4603 | 889 | - | - |
| Tehuladere | 24158 | 11732 | 117 | 3305 | 4261 | 2106 | * | - | - |
| Wera Babu | 21125 | 8495 | 130 | 2719 | 2863 | 1886 | 898 | - | - |
| Kalu | 39515 | 18698 | 182 | 5943 | 5494 | 5895 | 1174 | * | - |
| Dessie Zuria | 64772 | 40173 | 169 | 8163 | 15378 | 13635 | 2828 | - | - |
| Legambo | 34710 | 20786 | 146 | 4209 | 8748 | 6838 | 845 | - | - |
| Sayint | 44677 | 31592 | 121 | 4662 | 12738 | 10349 | 3367 | * | - |
| Debresina | 36802 | 25803 | 93 | 3766 | 10754 | 10079 | 1110 | - | - |
| Kelala | 30176 | 35521 | 63 | 1573 | 6210 | 14893 | 12399 | * | - |
| Jama | 25024 | 31302 | 75 | 902 | 4558 | 13945 | 11485 | * | - |
| Wera Ilu | 29916 | 25870 | 65 | 2254 | 8510 | 11665 | 3375 | - | - |
| Wegdi | 26782 | 25970 | 70 | 1511 | 6513 | 13495 | 4381 | - | - |
| Kombolcha | 170 | 21 | 2 | 14 | 5 | * | - | - | - |
| Dessie | 202 | 33 | 5 | 16 | * | - | * | - | - |
| North Shewa Zone | 338399 | 356604 | 731 | 23773 | 71355 | 140293 | 113768 | 6288 | * |
| MidanaWeremo | 16685 | 19363 | 34 | 1000 | 3292 | 7838 | 6680 | * | - |
| Merhabete | 22800 | 27734 | 24 | 1124 | 4590 | 13154 | 8842 | - | - |
| Insarona Wayu | 24535 | 37146 | 32 | 1153 | 3486 | 11463 | 19492 | 1520 | - |
| Moretna Jiru | 17609 | 23205 | 7 | 727 | 3246 | 11237 | 7978 | * | - |
| Gera Keya | 26603 | 21747 | 88 | 2736 | 6122 | 6578 | 6223 | - | - |
| Gishie | 11639 | 13271 | 26 | 721 | 2526 | 4851 | 5147 | - | - |
| Antsokiya Gemza | 13441 | 6110 | 90 | 1751 | 2260 | 1763 | * | - | - |
| Efratana Gidim | 19126 | 11227 | 75 | 2051 | 4967 | 3680 | 449 | 6 | - |
| Lalo Midir | 23707 | 23409 | 48 | 1683 | 5430 | 10683 | 5565 | - | - |
| Mojana Wadera | 14944 | 15165 | 19 | 1030 | 3716 | 7068 | 3332 | - | - |
| Tarma Ber | 16976 | 13834 | 65 | 1385 | 4161 | 5831 | 2265 | * | - |
| Kewet | 20778 | 20069 | 55 | 1330 | 4412 | 8629 | 5097 | * | * |
| Asagirt | 9331 | 8488 | 13 | 718 | 2350 | 3095 | 2232 | * | - |
| AngolalanaTera | 14791 | 17787 | 27 | 936 | 2721 | 7203 | 6208 | 692 | - |
| Ankober | 15860 | 9805 | 48 | 1868 | 3639 | 3387 | 863 | - | - |
| Hagere Mariam | 10664 | 14863 | 10 | 361 | 1949 | 5819 | 6618 | * | - |
| Berehet | 5461 | 5549 | 5 | 457 | 1296 | 2111 | 1460 | 220 | - |
| Minjarna Shenkora | 23174 | 36255 | 37 | 813 | 3677 | 10935 | 18410 | 2384 | - |
| Debre Berhan | 156 | 67 | * | 11 | 21 | 27 | * | - | - |
| Basona Werana | 30121 | 31509 | 30 | 1919 | 7494 | 14941 | 6655 | * | - |

TABLE 4.25(CONTINUED)

| Geographic Area | Holdings With GrainCrops | | | | | | | | |
|--------------------------|--------------------------|----------------------------|-----------|------------|-------------|-------------|-------------|-----------|---------|
| | Number of Holders | Size Of Holding In Hectare | | | | | | | |
| | | Total Area | Under 0.1 | 0.1 - 0.50 | 0.51 – 1.00 | 1.01 - 2.00 | 2.01 - 5.00 | 5.01 - 10 | Over 10 |
| East Gojam Zone | 375146 | 432763 | 1150 | 19926 | 72640 | 184395 | 145965 | 3788 | * |
| Bibugn | 20339 | 18541 | 40 | 1452 | 5123 | 8079 | 3848 | - | - |
| Hulet Ej Enesie | 43222 | 40783 | 137 | 2411 | 11127 | 20851 | 5429 | * | - |
| Goncha Siso Enesie | 26579 | 27235 | 70 | 1653 | 5902 | 12451 | 7159 | - | - |
| Enebsie Sar Midir | 26276 | 22404 | 67 | 2442 | 6407 | 10305 | 3183 | - | - |
| Enarj Enawuga | 31309 | 34708 | 93 | 1528 | 6671 | 17165 | 9247 | * | - |
| Enemay | 26328 | 35867 | 126 | 569 | 3751 | 16033 | 14977 | * | - |
| Debay Telatgin | 22812 | 26687 | 63 | 1273 | 3465 | 11461 | 10426 | - | - |
| Machakel | 38075 | 57963 | 92 | 1233 | 5607 | 17749 | 31762 | 1520 | - |
| Gozamin | 42585 | 47760 | 118 | 2597 | 8756 | 18248 | 18041 | - | - |
| Baso Liben | 26047 | 27587 | 38 | 1862 | 4810 | 12576 | 8301 | - | - |
| Awabel | 31974 | 41494 | 92 | 1249 | 5186 | 18216 | 15956 | * | - |
| Dejen | 20160 | 25332 | 80 | 849 | 2706 | 12298 | 9398 | - | - |
| Shebel Berenta | 19077 | 26345 | 128 | 798 | 3110 | 8954 | 8225 | * | * |
| Debre Markos | 363 | 58 | 7 | 10 | 17 | * | * | - | - |
| West Gojam Zone | 366267 | 409868 | 1242 | 19158 | 62639 | 178040 | 141720 | 7054 | 15 |
| Achefer | 48142 | 61420 | 206 | 1500 | 6787 | 26319 | 25945 | * | - |
| Bahir Dar Zuria | 43116 | 46890 | 164 | 1565 | 6580 | 25289 | 13292 | - | - |
| Yilmana Densa | 53895 | 53776 | 144 | 2945 | 10779 | 28637 | 11272 | - | - |
| Merawi | 47708 | 55678 | 243 | 2508 | 5839 | 25017 | 21638 | * | - |
| Sekela | 25876 | 18602 | 102 | 2528 | 6326 | 8227 | 1419 | - | - |
| Quarit | 28422 | 26731 | 74 | 1720 | 6808 | 14044 | 3911 | * | - |
| Dega Damot | 28248 | 20023 | 70 | 2866 | 7471 | 8220 | 1395 | - | - |
| Dembecha | 22022 | 34009 | 62 | 717 | 2800 | 10913 | 18140 | 1376 | - |
| Jabi Tehnan | 33222 | 39022 | 58 | 1661 | 5676 | 14327 | 16774 | * | 15 |
| Bure Wemberma | 35614 | 53717 | 119 | 1148 | 3573 | 17046 | 27933 | 3897 | - |
| Wag Hamra Zone | 76021 | 67864 | 182 | 6101 | 18648 | 31635 | 11191 | * | - |
| Zikuala | 13352 | 12658 | 19 | 1178 | 3205 | 5372 | 2775 | * | - |
| Sekota | 33942 | 32271 | 62 | 2337 | 8941 | 16052 | 4880 | - | - |
| Dehana | 28727 | 22935 | 101 | 2586 | 6502 | 10211 | 3536 | - | - |
| Awi Zone | 150627 | 184584 | 395 | 8399 | 22613 | 61754 | 85393 | 6019 | 11 |
| Dangela | 34375 | 55608 | 94 | 1379 | 3287 | 16076 | 31040 | * | - |
| Banja | 24948 | 17681 | 63 | 1816 | 5861 | 8011 | 1930 | - | - |
| Ankesha | 36869 | 36564 | 102 | 2533 | 5653 | 16239 | 11809 | * | - |
| Guangua | 31401 | 52737 | 68 | 1400 | 2998 | 11823 | 34378 | 2060 | 11 |
| Fageta Lekoma | 23035 | 21994 | 68 | 1272 | 4813 | 9605 | 6237 | - | - |
| Oromia Zone | 72528 | 45507 | 393 | 7800 | 13498 | 18603 | 5193 | 19 | - |
| Chefegolana Dawerahimedo | 30238 | 20591 | 209 | 2670 | 4197 | 10344 | 3162 | * | - |
| Bati | 16311 | 9662 | 67 | 2043 | 3458 | 3178 | 904 | 11 | - |
| Jile Timuga | 11849 | 7288 | 50 | 1395 | 2822 | 2442 | 580 | - | - |
| Artuma Fursi | 14131 | 7966 | 67 | 1692 | 3021 | 2640 | 546 | - | - |
| Bahir Dar Special Zone | 1159 | 431 | 8 | 52 | 65 | 169 | 131 | * | * |
| Bahirdar | 1159 | 431 | 8 | 52 | 65 | 169 | 131 | * | * |

TABLE 4.25.1 RURAL HOLDINGS

| Geographic Area | Holdings With GrainCrops | | | | | | | | |
|-------------------|--------------------------|----------------------------|-----------|------------|-------------|-------------|-------------|-----------|---------|
| | Number of Holders | Size Of Holding In Hectare | | | | | | | |
| | | Total Area | Under 0.1 | 0.1 - 0.50 | 0.51 - 1.00 | 1.01 - 2.00 | 2.01 - 5.00 | 5.01 - 10 | Over 10 |
| Amhara Region | 2950407 | 2898100 | 8833 | 222643 | 592053 | 1176509 | 849540 | 39837 | * |
| North Gonder Zone | 422229 | 495618 | 1151 | 25954 | 78820 | 192516 | 180527 | 13256 | * |
| Addi Arkay | 23981 | 17337 | 43 | 3355 | 4792 | 6197 | 2949 | - | - |
| Beyeda | 17398 | 8702 | 103 | 2520 | 3333 | 2209 | 538 | - | - |
| Janamora | 29101 | 28180 | 41 | 2626 | 6971 | 11392 | 7150 | - | - |
| Debark | 21445 | 18918 | 30 | 2348 | 5273 | 6388 | 4140 | * | - |
| Dabat | 24500 | 27514 | 63 | 1523 | 5228 | 11306 | 8575 | * | - |
| Sanja | 24482 | 20458 | 67 | 2354 | 6273 | 6303 | 4691 | * | - |
| Lay Armacheho | 25084 | 22053 | 77 | 1473 | 5793 | 11329 | 3380 | - | - |
| Wegera | 37145 | 46322 | 71 | 1751 | 7137 | 21210 | 14732 | 1421 | - |
| Gonder Zuria | 38502 | 49094 | 149 | 1257 | 6459 | 20208 | 20668 | * | - |
| Dembia | 40814 | 52246 | 95 | 1652 | 7069 | 23440 | 19990 | - | - |
| Chilga | 32546 | 42146 | 89 | 1247 | 4666 | 19799 | 15426 | * | - |
| Metema | 9713 | 22324 | 22 | 231 | 1188 | 4211 | 9362 | 4406 | * |
| Quara | 9365 | 11475 | 37 | 497 | 1804 | 3665 | 4572 | 410 | * |
| Alefa | 43344 | 58249 | 136 | 1878 | 6911 | 19112 | 28783 | * | - |
| Belesa | 44810 | 70601 | 129 | 1242 | 5921 | 25747 | 35571 | 1990 | - |
| South Gonder Zone | 371231 | 367633 | 855 | 24633 | 79041 | 171103 | 90064 | 1935 | - |
| Ebinat | 41908 | 39664 | 130 | 3130 | 8136 | 19026 | 9243 | - | - |
| Kemkem | 30463 | 30619 | 82 | 1565 | 6575 | 15824 | 6573 | - | - |
| Fogera | 40233 | 50475 | 113 | 1796 | 5932 | 20555 | 21670 | * | - |
| Farta | 47676 | 37967 | 108 | 3695 | 12832 | 16552 | 4387 | * | - |
| Lay Gayint | 37665 | 21013 | 85 | 5094 | 8659 | 6474 | * | - | - |
| Tach Gayint | 20129 | 17760 | 38 | 1654 | 5678 | 7038 | 3352 | - | - |
| Simada | 45889 | 46585 | 84 | 3278 | 9494 | 24010 | 9719 | - | - |
| Estie | 63298 | 76185 | 53 | 2683 | 13226 | 37067 | 22590 | * | - |
| Dera | 43971 | 47365 | 162 | 1739 | 8509 | 24557 | 11830 | * | - |
| North Wollo Zone | 302997 | 205115 | 1188 | 34746 | 63850 | 74864 | 29914 | * | - |
| Bugna | 46137 | 35396 | 197 | 4875 | 9490 | 14430 | 6403 | - | - |
| Kobo | 41582 | 31693 | 185 | 4346 | 9067 | 11159 | 6383 | * | - |
| Gidan | 33574 | 16831 | 134 | 4837 | 6505 | 4690 | 664 | - | - |
| Meket | 47609 | 40388 | 112 | 4121 | 11578 | 15591 | 8986 | - | - |
| Wadla | 26583 | 19027 | 51 | 2700 | 8491 | 6417 | 1366 | - | - |
| Dawuntna Delanta | 34807 | 25145 | 158 | 3645 | 7081 | 10075 | 4186 | - | - |
| Guba Lafto | 34914 | 15829 | 185 | 5564 | 5102 | 4111 | * | - | - |
| Habru | 37790 | 20808 | 165 | 4657 | 6535 | 8390 | 1060 | - | - |

TABLE 4.25.1(CONTINUED)

| Geographic Area | Holdings With Grain Crops | | | | | | | | |
|-------------------|---------------------------|----------------------------|-----------|------------|-------------|-------------|-------------|-----------|---------|
| | Number of Holders | Size Of Holding In Hectare | | | | | | | |
| | | Total Area | Under 0.1 | 0.1 - 0.50 | 0.51 - 1.00 | 1.01 - 2.00 | 2.01 - 5.00 | 5.01 - 10 | Over 10 |
| South Wollo Zone | 486888 | 341169 | 1604 | 53260 | 111186 | 126226 | 47831 | * | - |
| Mekdela | 30569 | 20400 | 70 | 4000 | 7149 | 7880 | 1301 | - | - |
| Tenta | 34914 | 22497 | 90 | 4370 | 8959 | 7309 | 1769 | - | - |
| Kuta Ber | 21457 | 9859 | 88 | 3451 | 4099 | 2026 | * | - | - |
| Ambasel | 25705 | 14188 | 146 | 2967 | 5593 | 4593 | 889 | - | - |
| Tehuladere | 23536 | 11527 | 110 | 3216 | 4173 | 2086 | * | - | - |
| Wera Babu | 20784 | 8399 | 126 | 2647 | 2843 | 1885 | 898 | - | - |
| Kalu | 38835 | 18360 | 179 | 5830 | 5365 | 5820 | 1165 | - | - |
| Dessie Zuria | 64507 | 40061 | 167 | 8125 | 15329 | 13612 | 2828 | - | - |
| Legambo | 34202 | 20529 | 145 | 4117 | 8619 | 6803 | 845 | - | - |
| Sayint | 44620 | 31570 | 120 | 4655 | 12733 | 10349 | 3358 | * | - |
| Debresina | 36658 | 25753 | 92 | 3741 | 10739 | 10071 | 1110 | - | - |
| Kelala | 30002 | 35346 | 63 | 1559 | 6168 | 14813 | 12362 | * | - |
| Jama | 24848 | 31136 | 75 | 890 | 4505 | 13907 | 11435 | * | - |
| Wera Ilu | 29581 | 25656 | 64 | 2194 | 8433 | 11605 | 3360 | - | - |
| Wegdi | 26671 | 25887 | 70 | 1497 | 6479 | 13468 | 4373 | - | - |
| North Shewa Zone | 333357 | 352507 | 721 | 23274 | 70193 | 138880 | 112903 | 6141 | * |
| MidanaWeremo | 16350 | 18890 | 33 | 975 | 3234 | 7705 | 6497 | * | - |
| Merhabete | 22385 | 27414 | 23 | 1083 | 4462 | 13044 | 8802 | - | - |
| Insarona Wayu | 24286 | 36891 | 32 | 1147 | 3414 | 11335 | 19443 | 1520 | - |
| Moretna Jiru | 17177 | 22727 | 7 | 697 | 3150 | 11045 | 7827 | - | - |
| Gera Keya | 26427 | 21646 | 88 | 2703 | 6085 | 6557 | 6213 | - | - |
| Gishie | 11583 | 13223 | 26 | 714 | 2520 | 4841 | 5122 | - | - |
| Antsokiya Gemza | 12812 | 5787 | 89 | 1674 | 2100 | 1679 | * | - | - |
| Efratana Gidim | 18342 | 10733 | 72 | 1955 | 4765 | 3526 | 415 | - | - |
| Lalo Midir | 23544 | 23295 | 47 | 1656 | 5388 | 10639 | 5565 | - | - |
| Mojana Wadera | 14858 | 15117 | 19 | 1022 | 3681 | 7063 | 3332 | - | - |
| Tarma Ber | 16706 | 13733 | 63 | 1338 | 4122 | 5818 | 2265 | * | - |
| Kewet | 20348 | 19799 | 52 | 1294 | 4311 | 8508 | 5086 | * | * |
| Asagirt | 9270 | 8439 | 13 | 712 | 2335 | 3075 | 2224 | * | - |
| AngolalanaTera | 14700 | 17657 | 27 | 935 | 2697 | 7154 | 6169 | 676 | - |
| Ankober | 15678 | 9712 | 48 | 1842 | 3604 | 3359 | 860 | - | - |
| Hagere Mariam | 10591 | 14782 | 10 | 357 | 1937 | 5775 | 6596 | * | - |
| Berehet | 5392 | 5467 | 5 | 452 | 1274 | 2078 | 1437 | 220 | - |
| Minjarna Shenkora | 22787 | 35687 | 36 | 798 | 3618 | 10739 | 18151 | 2344 | - |
| Basona Werana | 30121 | 31509 | 30 | 1919 | 7494 | 14941 | 6655 | * | - |

TABLE 4.25.1(CONTINUED)

| Geographic Area | Holdings With Grain Crops | | | | | | | | |
|--------------------------|---------------------------|----------------------------|-----------|------------|-------------|-------------|-------------|-----------|---------|
| | Number of Holders | Size Of Holding In Hectare | | | | | | | |
| | | Total Area | Under 0.1 | 0.1 - 0.50 | 0.51 – 1.00 | 1.01 – 2.00 | 2.01 - 5.00 | 5.01 - 10 | Over 10 |
| East Gojam Zone | 373308 | 431892 | 1127 | 19789 | 72366 | 184092 | 145835 | 3785 | * |
| Bibugn | 20281 | 18506 | 40 | 1444 | 5103 | 8072 | 3848 | - | - |
| Hulet Ej Enesie | 43040 | 40685 | 135 | 2394 | 11099 | 20807 | 5424 | * | - |
| Goncha Siso Enesie | 26466 | 27170 | 69 | 1647 | 5865 | 12430 | 7159 | - | - |
| Enebsie Sar Midir | 26011 | 22198 | 67 | 2412 | 6340 | 10226 | 3153 | - | - |
| Enarj Enawuga | 31143 | 34643 | 90 | 1517 | 6649 | 17147 | 9240 | - | - |
| Enemay | 26233 | 35803 | 126 | 562 | 3726 | 16007 | 14970 | * | - |
| Debay Telatgin | 22776 | 26653 | 62 | 1271 | 3461 | 11447 | 10412 | - | - |
| Machakel | 37875 | 57895 | 90 | 1210 | 5605 | 17731 | 31740 | 1520 | - |
| Gozamin | 42509 | 47706 | 117 | 2593 | 8742 | 18234 | 18019 | - | - |
| Baso Liben | 25937 | 27547 | 35 | 1857 | 4805 | 12549 | 8301 | - | - |
| Awabel | 31881 | 41431 | 92 | 1239 | 5163 | 18192 | 15950 | * | - |
| Dejen | 20102 | 25322 | 79 | 845 | 2702 | 12298 | 9398 | - | - |
| Shebel Berenta | 19053 | 26333 | 127 | 797 | 3106 | 8951 | 8221 | * | * |
| West Gojam Zone | 363818 | 408112 | 1228 | 18920 | 62282 | 177485 | 141181 | 7016 | - |
| Achefer | 47603 | 60814 | 205 | 1464 | 6729 | 26107 | 25670 | * | - |
| Bahir Dar Zuria | 43008 | 46827 | 163 | 1559 | 6569 | 25263 | 13273 | - | - |
| Yilmana Densa | 53708 | 53683 | 142 | 2930 | 10746 | 28602 | 11263 | - | - |
| Merawi | 47539 | 55586 | 241 | 2496 | 5822 | 25001 | 21593 | * | - |
| Sekela | 25841 | 18589 | 101 | 2523 | 6323 | 8223 | 1419 | - | - |
| Quarit | 28381 | 26701 | 74 | 1717 | 6797 | 14029 | 3909 | * | - |
| Dega Damot | 28219 | 20018 | 70 | 2864 | 7470 | 8218 | 1395 | - | - |
| Dembecha | 21716 | 33837 | 60 | 684 | 2742 | 10863 | 18113 | 1376 | - |
| Jabi Tehnan | 32567 | 38661 | 55 | 1561 | 5578 | 14251 | 16718 | * | - |
| Bure Wemberma | 35236 | 53397 | 118 | 1123 | 3506 | 16928 | 27827 | 3894 | - |
| Wag Hamra Zone | 75577 | 67428 | 181 | 6069 | 18532 | 31451 | 11088 | * | - |
| Zikuala | 13281 | 12544 | 19 | 1178 | 3192 | 5318 | 2729 | * | - |
| Sekota | 33686 | 32052 | 61 | 2315 | 8874 | 15965 | 4838 | - | - |
| Dehana | 28610 | 22832 | 101 | 2576 | 6466 | 10168 | 3521 | - | - |
| Awi Zone | 149354 | 183586 | 388 | 8305 | 22462 | 61424 | 85026 | 5981 | - |
| Dangela | 33950 | 55292 | 90 | 1352 | 3257 | 15974 | 30903 | * | - |
| Banja | 24862 | 17639 | 63 | 1805 | 5849 | 7998 | 1924 | - | - |
| Ankesha | 36627 | 36310 | 102 | 2511 | 5594 | 16197 | 11700 | * | - |
| Guangua | 30954 | 52397 | 65 | 1373 | 2963 | 11663 | 34275 | 2058 | - |
| Fageta Lekoma | 22961 | 21948 | 67 | 1265 | 4800 | 9592 | 6224 | - | - |
| Oromia Zone | 71648 | 45042 | 390 | 7693 | 13321 | 18467 | 5172 | - | - |
| Chefegolana Dawerahimedo | 30000 | 20475 | 207 | 2643 | 4159 | 10312 | 3153 | - | - |
| Bati | 16196 | 9613 | 66 | 2026 | 3444 | 3172 | 904 | - | - |
| Jile Timuga | 11672 | 7210 | 50 | 1363 | 2785 | 2432 | 580 | - | - |
| Artuma Fursi | 13779 | 7744 | 66 | 1660 | 2933 | 2550 | 534 | - | - |

TABLE 4.25.2 URBAN HOLDINGS

| Geographic Area | Holdings With Grain Crops | | | | | | | | |
|-------------------|---------------------------|----------------------------|-----------|------------|-------------|-------------|-------------|-----------|---------|
| | Number of Holders | Size Of Holding In Hectare | | | | | | | |
| | | Total Area | Under 0.1 | 0.1 - 0.50 | 0.51 - 1.00 | 1.01 - 2.00 | 2.01 - 5.00 | 5.01 - 10 | Over 10 |
| Amhara Region | 29406 | 22429 | 139 | 2944 | 5153 | 6177 | 5325 | 2466 | 224 |
| North Gonder Zone | 4971 | 7053 | 13 | 259 | 796 | 1328 | 2459 | 2074 | 124 |
| Addi Arkay | 325 | 272 | * | 38 | 83 | 100 | 48 | * | - |
| Beyeda | 62 | 43 | - | 8 | 16 | 13 | 7 | - | - |
| Janamora | 71 | 90 | * | 1 | 5 | 17 | 59 | * | - |
| Debark | 135 | 60 | 1 | 15 | 21 | 15 | 9 | - | - |
| Dabat | 241 | 206 | 1 | 24 | 64 | 70 | 34 | * | - |
| Sanja | 880 | 1963 | 1 | 20 | 124 | * | 476 | 1335 | - |
| Lay Armacheho | 49 | 32 | * | 6 | 13 | 5 | * | - | - |
| Wegera | 336 | 300 | 1 | 33 | 84 | 131 | 51 | - | - |
| Gonder Zuria | 197 | 144 | * | 15 | 42 | 72 | 14 | - | - |
| Dembia | 286 | 285 | 1 | 20 | 61 | 102 | 95 | - | * |
| Chilga | 75 | 97 | * | 9 | 14 | 19 | 26 | * | - |
| Metema | 977 | 2115 | 4 | 25 | 84 | 320 | 1023 | 540 | 120 |
| Quara | 2 | * | * | - | - | - | - | - | - |
| Alefa | 431 | 472 | * | 18 | 87 | 238 | 128 | - | - |
| Belesa | 414 | 843 | * | 11 | 80 | 180 | 427 | 146 | - |
| Gonder | 491 | 132 | 4 | 17 | 19 | 40 | 53 | - | - |
| South Gonder Zone | 2203 | 1505 | 11 | 182 | 405 | 527 | 318 | 27 | * |
| Ebinat | 35 | 16 | 1 | 2 | 3 | 6 | 4 | - | - |
| Kemkem | 209 | 101 | 3 | 16 | 26 | 38 | 18 | - | - |
| Fogera | 287 | 299 | 2 | 14 | 38 | 138 | 108 | - | - |
| Farta | 150 | 119 | * | 17 | 42 | * | * | * | * |
| Lay Gayint | 482 | 242 | * | 66 | 110 | 45 | 20 | - | - |
| Tach Gayint | 85 | 45 | 1 | 9 | 15 | - | * | * | - |
| Simada | 148 | 145 | * | 13 | 36 | 56 | 39 | - | - |
| Estie | 282 | 219 | 1 | 21 | 59 | 101 | 36 | - | - |
| Dera | 401 | 295 | 2 | 21 | 67 | 138 | 66 | - | - |
| Debre Tabor | 125 | 24 | 1 | 4 | 7 | 1 | * | - | - |
| North Wollo Zone | 3779 | 2536 | 12 | 473 | 845 | 829 | 248 | 90 | * |
| Bugna | 203 | 138 | * | 26 | 48 | 41 | 23 | - | - |
| Kobo | 1755 | 1505 | 3 | 151 | 495 | 662 | 162 | * | - |
| Gidan | 577 | 235 | 2 | 113 | 71 | 29 | * | - | - |
| Meket | 128 | 136 | - | 21 | 22 | 8 | * | * | * |
| Wadla | 311 | 184 | * | 40 | 90 | 42 | * | - | - |
| Dawuntna Delanta | 264 | 78 | 4 | 30 | 36 | 7 | - | - | - |
| Habru | 460 | 237 | 1 | 77 | 78 | 39 | * | 36 | - |
| Woldiya | 82 | 24 | * | 15 | 5 | - | 3 | - | - |

TABLE 4.25.2(CONTINUED)

| Geographic Area | Holdings With Grain Crops | | | | | | | | |
|-------------------|---------------------------|----------------------------|-----------|------------|-------------|-------------|-------------|-----------|---------|
| | Number of Holders | Size Of Holding In Hectare | | | | | | | |
| | | Total Area | Under 0.1 | 0.1 - 0.50 | 0.51 - 1.00 | 1.01 - 2.00 | 2.01 - 5.00 | 5.01 - 10 | Over 10 |
| South Wollo Zone | 5367 | 2281 | 35 | 870 | 806 | 404 | 143 | 22 | - |
| Mekdela | 560 | 141 | 4 | 107 | * | * | - | - | - |
| Tenta | 610 | 193 | 2 | 119 | 66 | * | - | - | - |
| Kuta Ber | 246 | 127 | * | 51 | 61 | * | * | - | - |
| Ambasel | 165 | 50 | 1 | 27 | 12 | 10 | - | - | - |
| Tehuladere | 622 | 204 | 7 | 89 | 88 | 20 | - | - | - |
| Wera Babu | 341 | 96 | 4 | 73 | 19 | * | - | - | - |
| Kalu | 680 | 337 | 2 | 113 | 129 | 75 | 9 | * | - |
| Dessie Zuria | 265 | 112 | 2 | 38 | 49 | 23 | - | - | - |
| Legambo | 508 | 257 | 1 | 92 | 129 | 35 | - | - | - |
| Sayint | 57 | 23 | 1 | 7 | 5 | - | * | - | - |
| Debresina | 144 | 50 | 2 | 25 | 15 | * | - | - | - |
| Kelala | 174 | 174 | * | 15 | 42 | 81 | 37 | - | - |
| Jama | 177 | 166 | * | 13 | 53 | 38 | 50 | 13 | - |
| Wera Ilu | 335 | 214 | 1 | 60 | 77 | 60 | 16 | - | - |
| Wegdi | 111 | 83 | * | 14 | 34 | 27 | * | - | - |
| Kombolcha | 170 | 21 | 2 | 14 | 5 | * | - | - | - |
| Dessie | 202 | 33 | 5 | 16 | * | - | * | - | - |
| North Shewa Zone | 5042 | 4097 | 10 | 499 | 1162 | 1413 | 865 | 148 | - |
| MidanaWeremo | 336 | 473 | * | 25 | 58 | 133 | 183 | * | - |
| Merhabete | 415 | 320 | 1 | 41 | 128 | 110 | 40 | - | - |
| Insarona Wayu | 249 | 255 | * | 6 | 72 | 128 | 50 | - | - |
| Moretna Jiru | 432 | 478 | - | 29 | 96 | 192 | 151 | * | - |
| Gera Keya | 176 | 101 | * | 33 | 37 | 21 | * | - | - |
| Gishie | 56 | 48 | * | 7 | 6 | 10 | 25 | - | - |
| Antsokiya Gemza | 629 | 324 | 1 | 78 | 160 | 84 | 1 | - | - |
| Efratana Gidim | 784 | 495 | 2 | 95 | 202 | 154 | 35 | 6 | - |
| Lalo Midir | 163 | 114 | * | 27 | 42 | 44 | - | - | - |
| Mojana Wadera | 86 | 48 | * | 8 | 35 | * | - | - | - |
| Tarma Ber | 270 | 101 | 2 | 47 | 38 | 13 | - | - | - |
| Kewet | 430 | 270 | 3 | 36 | 101 | 121 | * | - | - |
| Asagirt | 61 | 50 | - | 6 | 15 | 20 | * | - | - |
| AngolalanaTera | 91 | 130 | - | * | 24 | 49 | 40 | 16 | - |
| Ankober | 182 | 93 | 1 | 26 | 35 | 29 | 3 | - | - |
| Hagere Mariam | 73 | 81 | - | 4 | 11 | 44 | 22 | - | - |
| Berehet | 68 | 82 | - | 4 | 23 | 33 | 23 | - | - |
| Minjarna Shenkora | 387 | 568 | * | 14 | 59 | 195 | 258 | 40 | - |
| Debre Berhan | 156 | 67 | * | 11 | 21 | 27 | * | - | - |

TABLE 4.25.2(CONTINUED)

| Geographic Area | Holdings With Grain Crops | | | | | | | | |
|--------------------------|---------------------------|----------------------------|-----------|------------|-------------|-------------|-------------|-----------|---------|
| | Number of Holders | Size Of Holding In Hectare | | | | | | | |
| | | Total Area | Under 0.1 | 0.1 - 0.50 | 0.51 – 1.00 | 1.01 - 2.00 | 2.01 - 5.00 | 5.01 - 10 | Over 10 |
| East Gojam Zone | 1838 | 871 | 23 | 137 | 274 | 303 | 130 | * | - |
| Bibugn | 58 | 35 | - | 8 | 20 | 7 | - | - | - |
| Hulet Ej Enesie | 183 | 98 | 2 | 17 | 28 | 45 | 5 | - | - |
| Goncha Siso Enesie | 113 | 64 | 1 | 6 | 37 | 21 | - | - | - |
| Enebsie Sar Midir | 265 | 206 | 1 | 30 | 67 | 78 | 30 | - | - |
| Enarj Enawuga | 166 | 65 | 3 | 12 | 23 | 18 | 7 | * | - |
| Enemay | 95 | 64 | * | 6 | 25 | 26 | 7 | - | - |
| Debay Telatgin | 36 | 34 | * | 2 | 4 | 14 | 13 | - | - |
| Machakel | 200 | 67 | 2 | 23 | 3 | 18 | 22 | - | - |
| Gozamin | 76 | 54 | 1 | 4 | 14 | 13 | 22 | - | - |
| Baso Liben | 110 | 40 | 3 | 5 | * | 26 | - | - | - |
| Awabel | 93 | 63 | * | 10 | 23 | 24 | * | - | - |
| Dejen | 58 | 10 | 1 | 4 | 5 | - | - | - | - |
| Shebel Berenta | 23 | 12 | * | * | 4 | * | * | - | - |
| Debre Markos | 363 | 58 | 7 | 10 | 17 | * | * | - | - |
| West Gojam Zone | 2448 | 1756 | 14 | 238 | 357 | 555 | 540 | 38 | 15 |
| Achefer | 540 | 606 | 2 | 36 | 59 | 212 | 275 | 23 | - |
| Bahir Dar Zuria | 108 | 64 | 1 | 6 | 11 | 26 | 20 | - | - |
| Yilmana Densa | 187 | 93 | 2 | 15 | 33 | 35 | 9 | - | - |
| Merawi | 169 | 92 | 2 | 12 | 17 | 16 | 45 | - | - |
| Sekela | 35 | 13 | 1 | 5 | * | * | - | - | - |
| Quarit | 41 | 30 | - | 3 | 10 | 14 | 2 | - | - |
| Dega Damot | 29 | 5 | * | 2 | 1 | 2 | - | - | - |
| Dembecha | 306 | 172 | 2 | 33 | 58 | 51 | 27 | - | - |
| Jabi Tehnan | 655 | 361 | 3 | 100 | 98 | 76 | 56 | * | 15 |
| Bure Wemberma | 379 | 320 | 1 | 25 | 67 | 118 | 105 | * | - |
| Wag Hamra Zone | 445 | 437 | 1 | 32 | 116 | 184 | 103 | - | - |
| Zikuala | 71 | 114 | - | 1 | 13 | 54 | 46 | - | - |
| Sekota | 256 | 219 | 1 | 22 | 68 | 87 | 43 | - | - |
| Dehana | 117 | 104 | - | 10 | 36 | 43 | 14 | - | - |
| Awi Zone | 1273 | 998 | 8 | 94 | 150 | 330 | 367 | 38 | 11 |
| Dangela | 425 | 316 | 4 | 27 | 30 | 102 | 137 | * | - |
| Banja | 86 | 42 | * | 11 | 12 | 13 | * | - | - |
| Ankesha | 242 | 253 | * | 22 | 59 | 43 | 109 | * | - |
| Guangua | 446 | 341 | 3 | 27 | 36 | 160 | 103 | 2 | 11 |
| Fageta Lekoma | 74 | 46 | * | 7 | 13 | 13 | * | - | - |
| Oromia Zone | 881 | 465 | 4 | 107 | 177 | 136 | 21 | 19 | - |
| Chefegolana Dawerahimedo | 238 | 116 | 1 | 27 | 38 | 32 | 9 | * | - |
| Bati | 115 | 49 | 1 | 17 | 14 | 5 | - | 11 | - |
| Jile Timuga | 176 | 78 | * | 32 | 37 | 9 | - | - | - |
| Artuma Fursi | 351 | 222 | 1 | 32 | 88 | 90 | * | - | - |
| Bahir Dar Special Zone | 1159 | 431 | 8 | 52 | 65 | 169 | 131 | * | * |
| Bahirdar | 1159 | 431 | 8 | 52 | 65 | 169 | 131 | * | * |

TABLE 4.26. NUMBER OF HOLDERS AND AREA OF HOLDING UNDER CEREALS BY GEOGRAPHIC AREA AND SIZE OF HOLDING

BOTH RURAL AND URBAN HOLDINGS

| Geographic Area | Holdings With Cereal Crops | | | | | | | | |
|-------------------|----------------------------|----------------------------|-----------|------------|-------------|-------------|-------------|-----------|---------|
| | Number of Holders | Size Of Holding In Hectare | | | | | | | |
| | | Total Area | Under 0.1 | 0.1 - 0.50 | 0.51 - 1.00 | 1.01 - 2.00 | 2.01 - 5.00 | 5.01 - 10 | Over 10 |
| Amhara Region | 2939592 | 2233001 | 7543 | 178253 | 464630 | 904935 | 641029 | 30467 | * |
| North Gonder Zone | 421546 | 372445 | 1039 | 20733 | 61669 | 145757 | 132563 | 9240 | * |
| Addi Arkay | 24192 | 14155 | 39 | 2666 | 3932 | 5137 | 2380 | * | - |
| Beyeda | 17152 | 7327 | 82 | 2141 | 2837 | 1871 | 397 | - | - |
| Janamora | 28944 | 20279 | 39 | 2010 | 4904 | 8295 | 5026 | * | - |
| Debark | 21340 | 14019 | 29 | 1768 | 3818 | 4695 | 3127 | * | - |
| Dabat | 24114 | 18367 | 56 | 1066 | 3617 | 7566 | 5477 | * | - |
| Sanja | 25019 | 17487 | 60 | 1997 | 5206 | 5096 | 3922 | 1207 | - |
| Lay Armacheho | 24909 | 19408 | 69 | 1323 | 5153 | 9973 | 2891 | - | - |
| Wegera | 36419 | 33356 | 55 | 1238 | 5558 | 15175 | 10329 | 1000 | - |
| Gonder Zuria | 38428 | 36481 | 127 | 1010 | 4970 | 15205 | 14815 | * | - |
| Dembia | 40074 | 36866 | 93 | 1276 | 5100 | 16838 | 13555 | - | * |
| Chilga | 32485 | 35430 | 81 | 1139 | 4027 | 16660 | 12731 | * | - |
| Metema | 10495 | 12168 | 23 | 171 | 788 | 2549 | 5393 | 2032 | * |
| Quara | 9319 | 8221 | 37 | 446 | 1402 | 2831 | 3098 | 179 | * |
| Alefa | 43209 | 46281 | 127 | 1464 | 5724 | 14887 | 22987 | * | - |
| Belesa | 44973 | 52497 | 120 | 1004 | 4617 | 18949 | 26397 | 1410 | - |
| Gonder | 474 | 103 | 3 | 15 | 15 | 31 | 38 | - | - |
| South Gonder Zone | 369438 | 263273 | 759 | 18431 | 58224 | 122811 | 61580 | 1456 | * |
| Ebinat | 41044 | 24564 | 109 | 2218 | 5194 | 11526 | 5517 | - | - |
| Kemkem | 30380 | 22245 | 77 | 1145 | 4802 | 11560 | 4661 | - | - |
| Fogera | 40081 | 34914 | 108 | 1451 | 4682 | 14758 | 13670 | * | - |
| Farta | 47419 | 28037 | 95 | 2935 | 9671 | 12159 | 2912 | * | * |
| Lay Gayint | 37540 | 13978 | 64 | 3475 | 5910 | 4085 | * | - | - |
| Tach Gayint | 19818 | 11753 | 24 | 1159 | 3752 | 4698 | 2113 | * | - |
| Simada | 45576 | 30989 | 80 | 2269 | 6615 | 15958 | 6067 | - | - |
| Estie | 63088 | 57602 | 41 | 2299 | 10259 | 27703 | 16776 | * | - |
| Dera | 44367 | 39169 | 160 | 1476 | 7333 | 20363 | 9408 | * | - |
| Debre Tabor | 123 | 23 | 1 | 4 | 6 | 1 | * | - | - |
| North Wollo Zone | 300550 | 162746 | 955 | 27559 | 50362 | 59283 | 23945 | * | * |
| Bugna | 45000 | 26828 | 153 | 3766 | 6955 | 11027 | 4926 | - | - |
| Kobo | 43080 | 30593 | 164 | 3982 | 8841 | 11063 | 5995 | * | - |
| Gidan | 33137 | 12284 | 84 | 3443 | 4747 | 3536 | 474 | - | - |
| Meket | 46998 | 29389 | 93 | 2992 | 8515 | 11136 | 6594 | * | * |
| Wadla | 26321 | 13822 | 34 | 1974 | 6074 | 4724 | 1016 | - | - |
| Dawuntna Delanta | 33207 | 16506 | 114 | 2499 | 4631 | 6173 | * | - | - |
| Guba Lafto | 34676 | 13724 | 161 | 4624 | 4446 | 3641 | * | - | - |
| Habru | 38050 | 19581 | 151 | 4264 | 6149 | 7982 | 999 | 36 | - |
| Woldiya | 81 | 20 | * | 14 | 5 | - | * | - | - |

TABLE 4.26(CONTINUED)

| Geographic Area | Holdings With Cereal Crops | | | | | | | | |
|-------------------|----------------------------|----------------------------|-----------|------------|-------------|-------------|-------------|-----------|---------|
| | Number of Holders | Size Of Holding In Hectare | | | | | | | |
| | | Total Area | Under 0.1 | 0.1 - 0.50 | 0.51 - 1.00 | 1.01 - 2.00 | 2.01 - 5.00 | 5.01 - 10 | Over 10 |
| South Wollo Zone | 484066 | 255393 | 1261 | 41460 | 83501 | 92799 | 35698 | * | - |
| Mekdela | 30758 | 13581 | 59 | 2656 | 4811 | 5188 | 866 | - | - |
| Tenta | 34798 | 16465 | 68 | 3237 | 6450 | 5492 | 1218 | - | - |
| Kuta Ber | 21527 | 7008 | 65 | 2462 | 2847 | 1476 | * | - | - |
| Ambasel | 25078 | 10545 | 106 | 2177 | 4226 | 3435 | 601 | - | - |
| Tehuladere | 23965 | 10505 | 101 | 2749 | 3835 | 1998 | * | - | - |
| Wera Babu | 20855 | 7279 | 114 | 2324 | 2494 | 1613 | 733 | - | - |
| Kalu | 39402 | 17231 | 170 | 5604 | 4948 | 5441 | 1060 | * | - |
| Dessie Zuria | 64103 | 28688 | 108 | 6233 | 11152 | 9226 | 1969 | - | - |
| Legambo | 33902 | 15050 | 119 | 3203 | 6337 | 4752 | 638 | - | - |
| Sayint | 43910 | 22833 | 89 | 3480 | 9432 | 7387 | 2244 | * | - |
| Debresina | 36470 | 20377 | 79 | 2947 | 8394 | 8034 | 924 | - | - |
| Kelala | 29499 | 26708 | 49 | 1127 | 4581 | 11110 | 9638 | * | - |
| Jama | 23883 | 23874 | 31 | 637 | 3521 | 10712 | 8712 | * | - |
| Wera Ilu | 29265 | 16595 | 42 | 1498 | 5659 | 7436 | 1960 | - | - |
| Wegdi | 26297 | 18607 | 55 | 1099 | 4804 | 9500 | 3148 | - | - |
| Kombolcha | 168 | 20 | 2 | 14 | 4 | * | - | - | - |
| Dessie | 187 | 30 | 4 | 14 | * | - | * | - | - |
| North Shewa Zone | 329942 | 276717 | 521 | 17818 | 54871 | 109329 | 88404 | 5384 | * |
| MidanaWeremo | 16641 | 17400 | 29 | 889 | 2986 | 7010 | 6026 | * | - |
| Merhabete | 22725 | 24939 | 19 | 1033 | 4226 | 11776 | 7886 | - | - |
| Insarona Wayu | 24041 | 30667 | 22 | 1002 | 2957 | 9358 | 16009 | 1318 | - |
| Moretna Jiru | 17442 | 19767 | 5 | 638 | 2868 | 9782 | 6465 | * | - |
| Gera Keya | 24596 | 13759 | 46 | 1690 | 3748 | 4044 | 4231 | - | - |
| Gishie | 11279 | 8108 | 18 | 440 | 1521 | 2839 | 3290 | - | - |
| Antsokiya Gemza | 13087 | 5502 | 72 | 1498 | 2010 | 1683 | * | - | - |
| Efratana Gidim | 18567 | 9600 | 61 | 1618 | 4147 | 3340 | 428 | 6 | - |
| Lalo Midir | 22855 | 15151 | 24 | 1113 | 3766 | 6827 | 3421 | - | - |
| Mojana Wadera | 14600 | 9781 | 11 | 647 | 2444 | 4574 | 2106 | - | - |
| Tarma Ber | 16407 | 11253 | 44 | 987 | 3206 | 4950 | 1940 | * | - |
| Kewet | 20368 | 17628 | 46 | 1009 | 3759 | 7687 | 4587 | * | * |
| Asagirt | 9162 | 6110 | 11 | 541 | 1809 | 2328 | 1342 | * | - |
| AngolalanaTera | 14074 | 11216 | 12 | 533 | 1695 | 4746 | 3793 | 437 | - |
| Ankober | 15427 | 7740 | 34 | 1408 | 2745 | 2807 | 746 | - | - |
| Hagere Mariam | 10526 | 10412 | 7 | 259 | 1398 | 4189 | 4461 | * | - |
| Berehet | 5454 | 5219 | 4 | 428 | 1189 | 1997 | 1383 | 217 | - |
| Minjarna Shenkora | 23009 | 31515 | 33 | 755 | 3342 | 9637 | 15654 | 2094 | - |
| Debre Berhan | 140 | 44 | * | 7 | 15 | 18 | * | - | - |
| Basona Werana | 29543 | 20907 | 23 | 1324 | 5041 | 9737 | 4392 | * | - |

TABLE 4.26(CONTINUED)

| Geographic Area | Holdings With Cereal Crops | | | | | | | | |
|--------------------------|----------------------------|----------------------------|-----------|------------|-------------|-------------|-------------|-----------|---------|
| | Number of Holders | Size Of Holding In Hectare | | | | | | | |
| | | Total Area | Under 0.1 | 0.1 - 0.50 | 0.51 – 1.00 | 1.01 - 2.00 | 2.01 - 5.00 | 5.01 - 10 | Over 10 |
| East Gojam Zone | 372211 | 339574 | 1027 | 16020 | 58456 | 145186 | 111523 | 3125 | * |
| Bibugn | 20238 | 13987 | 35 | 1266 | 4452 | 6045 | 2188 | - | - |
| Hulet Ej Enesie | 43063 | 35020 | 123 | 2089 | 9725 | 18016 | 4324 | * | - |
| Goncha Siso Enesie | 26261 | 21233 | 59 | 1262 | 4528 | 9759 | 5624 | - | - |
| Enebsie Sar Midir | 25712 | 15490 | 53 | 1732 | 4519 | 7080 | 2107 | - | - |
| Enarj Enawuga | 30802 | 25230 | 76 | 1215 | 5139 | 12297 | 6502 | * | - |
| Enemay | 25975 | 25572 | 100 | 475 | 2730 | 11410 | 10651 | * | - |
| Debay Telatgin | 22713 | 20070 | 60 | 1081 | 2807 | 8575 | 7547 | - | - |
| Machakel | 37837 | 46125 | 85 | 984 | 4743 | 14674 | 24348 | 1292 | - |
| Gozamin | 42279 | 38180 | 113 | 1874 | 6682 | 14893 | 14619 | - | - |
| Baso Liben | 26006 | 22722 | 37 | 1573 | 4003 | 10186 | 6923 | - | - |
| Awabel | 31971 | 35261 | 89 | 1114 | 4384 | 15618 | 13406 | * | - |
| Dejen | 20058 | 21259 | 75 | 695 | 2384 | 10261 | 7844 | - | - |
| Shebel Berenta | 18934 | 19373 | 115 | 651 | 2345 | 6365 | 5425 | * | * |
| Debre Markos | 363 | 54 | 7 | 10 | 14 | * | * | - | - |
| West Gojam Zone | 364220 | 318141 | 1121 | 16528 | 51196 | 137866 | 105928 | 5489 | 14 |
| Achefer | 48019 | 44160 | 198 | 1291 | 5202 | 19299 | 17719 | * | - |
| Bahir Dar Zuria | 42853 | 37255 | 158 | 1391 | 5584 | 20145 | 9977 | - | - |
| Yilmana Densa | 53642 | 41760 | 129 | 2533 | 8823 | 22134 | 8142 | - | - |
| Merawi | 47568 | 41566 | 217 | 2189 | 4954 | 18765 | 15130 | * | - |
| Sekela | 25806 | 15801 | 94 | 2280 | 5466 | 6838 | 1123 | - | - |
| Quarit | 27972 | 18390 | 55 | 1264 | 5074 | 9616 | 2287 | * | - |
| Dega Damot | 28096 | 16533 | 62 | 2553 | 6194 | 6572 | 1152 | - | - |
| Dembecha | 21910 | 27856 | 52 | 622 | 2383 | 9072 | 14686 | 1041 | - |
| Jabi Tehnan | 32971 | 28677 | 54 | 1401 | 4468 | 10942 | 11479 | * | 14 |
| Bure Wemberma | 35385 | 46143 | 103 | 1004 | 3049 | 14482 | 24233 | 3273 | - |
| Wag Hamra Zone | 75557 | 53232 | 147 | 5015 | 14580 | 24740 | 8650 | * | - |
| Zikuala | 13313 | 10828 | 19 | 1035 | 2765 | 4530 | 2380 | * | - |
| Sekota | 33698 | 25397 | 47 | 1955 | 7021 | 12694 | 3680 | - | - |
| Dehana | 28547 | 17007 | 81 | 2026 | 4794 | 7516 | 2590 | - | - |
| Awi Zone | 148762 | 149304 | 348 | 7513 | 19351 | 49769 | 67939 | 4379 | 7 |
| Dangela | 33811 | 41537 | 80 | 1132 | 2561 | 12197 | 22910 | * | - |
| Banja | 24482 | 14898 | 48 | 1605 | 5096 | 6454 | 1695 | - | - |
| Ankesha | 36589 | 32013 | 96 | 2414 | 5132 | 14000 | 10177 | * | - |
| Guangua | 31175 | 43716 | 64 | 1254 | 2570 | 9783 | 28510 | 1528 | 7 |
| Fageta Lekoma | 22704 | 17140 | 59 | 1108 | 3991 | 7335 | 4647 | - | - |
| Oromia Zone | 72160 | 41782 | 358 | 7126 | 12354 | 17239 | 4693 | 11 | - |
| Chefegolana Dawerahimedo | 30002 | 18938 | 185 | 2387 | 3869 | 9628 | 2861 | * | - |
| Bati | 16252 | 8215 | 59 | 1778 | 2938 | 2695 | 741 | 3 | - |
| Jile Timuga | 11849 | 7070 | 50 | 1367 | 2711 | 2379 | 563 | - | - |
| Artuma Fursi | 14057 | 7560 | 64 | 1595 | 2836 | 2537 | 528 | - | - |
| Bahir Dar Special Zone | 1141 | 393 | 8 | 50 | 65 | 155 | 108 | * | * |
| Bahirdar | 1141 | 393 | 8 | 50 | 65 | 155 | 108 | * | * |

TABLE 4.26.1 RURAL HOLDINGS

| Geographic Area | Holdings With Cereal Crops | | | | | | | | |
|-------------------|----------------------------|----------------------------|-----------|------------|-------------|-------------|-------------|-----------|---------|
| | Number of Holders | Size Of Holding In Hectare | | | | | | | |
| | | Total Area | Under 0.1 | 0.1 - 0.50 | 0.51 - 1.00 | 1.01 - 2.00 | 2.01 - 5.00 | 5.01 - 10 | Over 10 |
| Amhara Region | 2911378 | 2216029 | 7417 | 175818 | 460378 | 899935 | 637281 | 29167 | * |
| North Gonder Zone | 416998 | 368358 | 1029 | 20548 | 61154 | 144854 | 131111 | 8259 | * |
| Addi Arkay | 23900 | 13940 | 39 | 2638 | 3864 | 5056 | 2343 | - | - |
| Beyeda | 17090 | 7291 | 82 | 2134 | 2824 | 1859 | 391 | - | - |
| Janamora | 28875 | 20224 | 39 | 2009 | 4900 | 8284 | 4991 | - | - |
| Debark | 21215 | 13983 | 28 | 1757 | 3806 | 4685 | 3124 | * | - |
| Dabat | 23914 | 18265 | 55 | 1054 | 3584 | 7530 | 5463 | * | - |
| Sanja | 24278 | 16526 | 59 | 1985 | 5168 | 5090 | 3637 | * | - |
| Lay Armacheho | 24864 | 19381 | 68 | 1317 | 5144 | 9968 | 2884 | - | - |
| Wegera | 36111 | 33199 | 54 | 1219 | 5510 | 15109 | 10307 | 1000 | - |
| Gonder Zuria | 38240 | 36380 | 127 | 999 | 4939 | 15158 | 14804 | * | - |
| Dembia | 39819 | 36665 | 92 | 1261 | 5056 | 16761 | 13495 | - | - |
| Chilga | 32416 | 35363 | 81 | 1130 | 4014 | 16646 | 12718 | * | - |
| Metema | 9606 | 11209 | 21 | 152 | 739 | 2374 | 4931 | 1814 | * |
| Quara | 9317 | 8221 | 36 | 446 | 1402 | 2831 | 3098 | 179 | * |
| Alefa | 42794 | 45929 | 126 | 1451 | 5662 | 14708 | 22889 | * | - |
| Belesa | 44559 | 51782 | 120 | 994 | 4541 | 18795 | 26035 | 1298 | - |
| South Gonder Zone | 367313 | 262202 | 748 | 18292 | 57918 | 122427 | 61379 | 1438 | - |
| Ebinat | 41010 | 24553 | 108 | 2217 | 5192 | 11521 | 5516 | - | - |
| Kemkem | 30177 | 22169 | 74 | 1132 | 4781 | 11532 | 4649 | - | - |
| Fogera | 39801 | 34746 | 106 | 1440 | 4659 | 14678 | 13619 | * | - |
| Farta | 47269 | 27956 | 95 | 2920 | 9638 | 12156 | 2906 | * | - |
| Lay Gayint | 37102 | 13820 | 63 | 3435 | 5837 | 4054 | * | - | - |
| Tach Gayint | 19736 | 11726 | 23 | 1153 | 3740 | 4698 | 2112 | - | - |
| Simada | 45438 | 30909 | 80 | 2263 | 6595 | 15927 | 6044 | - | - |
| Estie | 62809 | 57413 | 40 | 2278 | 10206 | 27619 | 16747 | * | - |
| Dera | 43971 | 38909 | 158 | 1456 | 7270 | 20242 | 9355 | * | - |
| North Wollo Zone | 296830 | 160421 | 944 | 27144 | 49591 | 58503 | 23724 | * | - |
| Bugna | 44807 | 26729 | 153 | 3749 | 6921 | 10997 | 4910 | - | - |
| Kobo | 41325 | 29102 | 161 | 3833 | 8346 | 10412 | 5835 | * | - |
| Gidan | 32567 | 12090 | 83 | 3349 | 4687 | 3515 | 456 | - | - |
| Meket | 46878 | 29274 | 93 | 2977 | 8498 | 11131 | 6575 | - | - |
| Wadla | 26026 | 13711 | 33 | 1951 | 6018 | 4695 | 1014 | - | - |
| Dawuntna Delanta | 32960 | 16444 | 110 | 2474 | 4604 | 6167 | * | - | - |
| Guba Lafto | 34676 | 13724 | 161 | 4624 | 4446 | 3641 | * | - | - |
| Habru | 37591 | 19346 | 150 | 4188 | 6071 | 7944 | 993 | - | - |

TABLE 4.26.1(CONTINUED)

| Geographic Area | Holdings With Cereal Crops | | | | | | | | |
|-------------------|----------------------------|----------------------------|-----------|------------|-------------|-------------|-------------|-----------|---------|
| | Number of Holders | Size Of Holding In Hectare | | | | | | | |
| | | Total Area | Under 0.1 | 0.1 - 0.50 | 0.51 - 1.00 | 1.01 - 2.00 | 2.01 - 5.00 | 5.01 - 10 | Over 10 |
| South Wollo Zone | 478945 | 253663 | 1231 | 40790 | 82887 | 92514 | 35585 | * | - |
| Mekdela | 30239 | 13494 | 56 | 2591 | 4803 | 5178 | 866 | - | - |
| Tenta | 34252 | 16350 | 67 | 3166 | 6410 | 5488 | 1218 | - | - |
| Kuta Ber | 21286 | 6914 | 65 | 2424 | 2803 | 1473 | * | - | - |
| Ambasel | 24918 | 10497 | 105 | 2152 | 4214 | 3425 | 601 | - | - |
| Tehuladere | 23345 | 10314 | 94 | 2668 | 3750 | 1980 | * | - | - |
| Wera Babu | 20523 | 7194 | 110 | 2260 | 2478 | 1612 | 733 | - | - |
| Kalu | 38727 | 16902 | 168 | 5495 | 4820 | 5368 | 1051 | - | - |
| Dessie Zuria | 63860 | 28619 | 106 | 6210 | 11122 | 9212 | 1969 | - | - |
| Legambo | 33416 | 14868 | 118 | 3133 | 6247 | 4732 | 638 | - | - |
| Sayint | 43858 | 22815 | 88 | 3475 | 9430 | 7387 | 2235 | * | - |
| Debresina | 36331 | 20335 | 77 | 2924 | 8382 | 8028 | 924 | - | - |
| Kelala | 29338 | 26594 | 49 | 1117 | 4551 | 11064 | 9610 | * | - |
| Jama | 23712 | 23747 | 31 | 627 | 3479 | 10682 | 8678 | * | - |
| Wera Ilu | 28946 | 16462 | 42 | 1455 | 5611 | 7403 | 1950 | - | - |
| Wegdi | 26194 | 18558 | 55 | 1092 | 4786 | 9484 | 3140 | - | - |
| North Shewa Zone | 325166 | 273225 | 513 | 17406 | 53851 | 108113 | 87680 | 5271 | * |
| MidanaWeremo | 16309 | 16991 | 29 | 867 | 2935 | 6887 | 5867 | * | - |
| Merhabete | 22322 | 24639 | 19 | 997 | 4100 | 11676 | 7847 | - | - |
| Insarona Wayu | 23792 | 30482 | 22 | 997 | 2900 | 9268 | 15977 | 1318 | - |
| Moretna Jiru | 17030 | 19394 | 5 | 616 | 2790 | 9636 | 6346 | - | - |
| Gera Keya | 24450 | 13694 | 46 | 1671 | 3725 | 4031 | 4221 | - | - |
| Gishie | 11234 | 8089 | 17 | 437 | 1519 | 2835 | 3281 | - | - |
| Antsokiya Gemza | 12463 | 5181 | 71 | 1421 | 1851 | 1599 | * | - | - |
| Efratana Gidim | 17790 | 9113 | 58 | 1525 | 3946 | 3190 | 394 | - | - |
| Lalo Midir | 22694 | 15068 | 24 | 1090 | 3736 | 6797 | 3421 | - | - |
| Mojana Wadera | 14517 | 9755 | 11 | 641 | 2425 | 4572 | 2106 | - | - |
| Tarma Ber | 16261 | 11209 | 43 | 970 | 3190 | 4939 | 1940 | * | - |
| Kewet | 19952 | 17370 | 44 | 975 | 3662 | 7573 | 4577 | * | * |
| Asagirt | 9101 | 6062 | 11 | 535 | 1794 | 2307 | 1335 | * | - |
| AngolalanaTera | 13983 | 11113 | 12 | 532 | 1678 | 4701 | 3763 | 428 | - |
| Ankober | 15265 | 7663 | 34 | 1389 | 2715 | 2782 | 743 | - | - |
| Hagere Mariam | 10455 | 10350 | 7 | 255 | 1390 | 4158 | 4443 | * | - |
| Berehet | 5386 | 5137 | 4 | 424 | 1166 | 1964 | 1361 | 217 | - |
| Minjarna Shenkora | 22622 | 31009 | 33 | 741 | 3289 | 9459 | 15428 | 2060 | - |
| Basona Werana | 29543 | 20907 | 23 | 1324 | 5041 | 9737 | 4392 | * | - |

TABLE 4.26.1(CONTINUED)

| Geographic Area | Holdings With Cereal Crops | | | | | | | | |
|--------------------------|----------------------------|----------------------------|-----------|------------|-------------|-------------|-------------|-----------|---------|
| | Number of Holders | Size Of Holding In Hectare | | | | | | | |
| | | Total Area | Under 0.1 | 0.1 - 0.50 | 0.51 – 1.00 | 1.01 – 2.00 | 2.01 - 5.00 | 5.01 - 10 | Over 10 |
| East Gojam Zone | 370408 | 338860 | 1004 | 15904 | 58228 | 144939 | 111423 | 3123 | * |
| Bibugn | 20180 | 13957 | 35 | 1259 | 4436 | 6039 | 2188 | - | - |
| Hulet Ej Enesie | 42880 | 34931 | 121 | 2073 | 9699 | 17975 | 4320 | * | - |
| Goncha Siso Enesie | 26151 | 21173 | 58 | 1257 | 4493 | 9740 | 5624 | - | - |
| Enebsie Sar Midir | 25468 | 15356 | 52 | 1714 | 4470 | 7029 | 2091 | - | - |
| Enarj Enawuga | 30638 | 25178 | 73 | 1205 | 5121 | 12282 | 6497 | - | - |
| Enemay | 25882 | 25520 | 100 | 471 | 2709 | 11387 | 10647 | * | - |
| Debay Telatgin | 22678 | 20050 | 60 | 1079 | 2804 | 8568 | 7539 | - | - |
| Machakel | 37637 | 46061 | 83 | 962 | 4741 | 14657 | 24327 | 1292 | - |
| Gozamin | 42205 | 38132 | 112 | 1870 | 6672 | 14880 | 14599 | - | - |
| Baso Liben | 25895 | 22683 | 34 | 1568 | 3997 | 10159 | 6923 | - | - |
| Awabel | 31881 | 35206 | 88 | 1105 | 4363 | 15598 | 13401 | * | - |
| Dejen | 20001 | 21251 | 73 | 692 | 2380 | 10261 | 7844 | - | - |
| Shebel Berenta | 18911 | 19362 | 114 | 650 | 2342 | 6363 | 5422 | * | * |
| West Gojam Zone | 361803 | 316614 | 1107 | 16301 | 50871 | 137391 | 105488 | 5456 | - |
| Achefer | 47490 | 43651 | 196 | 1258 | 5150 | 19113 | 17501 | * | - |
| Bahir Dar Zuria | 42745 | 37214 | 157 | 1385 | 5577 | 20132 | 9963 | - | - |
| Yilmana Densa | 53457 | 41682 | 127 | 2519 | 8794 | 22108 | 8134 | - | - |
| Merawi | 47399 | 41487 | 215 | 2178 | 4939 | 18753 | 15092 | * | - |
| Sekela | 25771 | 15788 | 94 | 2275 | 5464 | 6833 | 1123 | - | - |
| Quarit | 27930 | 18364 | 55 | 1260 | 5065 | 9605 | 2285 | * | - |
| Dega Damot | 28068 | 16529 | 61 | 2552 | 6193 | 6571 | 1152 | - | - |
| Dembecha | 21613 | 27706 | 50 | 591 | 2331 | 9027 | 14665 | 1041 | - |
| Jabi Tehnan | 32319 | 28348 | 50 | 1303 | 4374 | 10877 | 11435 | * | - |
| Bure Wemberma | 35010 | 45844 | 101 | 980 | 2984 | 14372 | 24137 | 3270 | - |
| Wag Hamra Zone | 75129 | 52894 | 147 | 4992 | 14487 | 24598 | 8570 | * | - |
| Zikuala | 13242 | 10727 | 19 | 1034 | 2752 | 4481 | 2341 | * | - |
| Sekota | 33457 | 25243 | 47 | 1940 | 6970 | 12634 | 3651 | - | - |
| Dehana | 28430 | 16924 | 81 | 2017 | 4765 | 7483 | 2578 | - | - |
| Awi Zone | 147505 | 148459 | 340 | 7421 | 19212 | 49490 | 67647 | 4349 | - |
| Dangela | 33388 | 41297 | 76 | 1104 | 2533 | 12117 | 22818 | * | - |
| Banja | 24396 | 14858 | 48 | 1594 | 5085 | 6441 | 1689 | - | - |
| Ankesha | 36348 | 31769 | 96 | 2392 | 5075 | 13958 | 10073 | * | - |
| Guangua | 30736 | 43428 | 61 | 1229 | 2536 | 9648 | 28428 | 1526 | - |
| Fageta Lekoma | 22637 | 17107 | 58 | 1102 | 3983 | 7327 | 4638 | - | - |
| Oromia Zone | 71281 | 41334 | 354 | 7020 | 12179 | 17106 | 4674 | - | - |
| Chefegolana Dawerahimedo | 29764 | 18828 | 184 | 2360 | 3832 | 9599 | 2854 | - | - |
| Bati | 16137 | 8177 | 58 | 1762 | 2925 | 2690 | 741 | - | - |
| Jile Timuga | 11672 | 6991 | 50 | 1335 | 2674 | 2369 | 563 | - | - |
| Artuma Fursi | 13707 | 7338 | 63 | 1564 | 2748 | 2448 | 516 | - | - |

TABLE 4.26.2 URBAN HOLDINGS

| Geographic Area | Holdings With Cereal Crops | | | | | | | | |
|-------------------|----------------------------|----------------------------|-----------|------------|-------------|-------------|-------------|-----------|---------|
| | Number of Holders | Size Of Holding In Hectare | | | | | | | |
| | | Total Area | Under 0.1 | 0.1 - 0.50 | 0.51 - 1.00 | 1.01 - 2.00 | 2.01 - 5.00 | 5.01 - 10 | Over 10 |
| Amhara Region | 28214 | 16972 | 126 | 2434 | 4252 | 5000 | 3748 | 1300 | 111 |
| North Gonder Zone | 4548 | 4087 | 10 | 186 | 515 | 903 | 1452 | 981 | 40 |
| Addi Arkay | 291 | 215 | * | 28 | 68 | 81 | 37 | * | - |
| Beyeda | 62 | 37 | - | 7 | 13 | 11 | 6 | - | - |
| Janamora | 69 | 56 | * | 1 | 4 | 10 | 35 | * | - |
| Debark | 125 | 36 | * | 11 | 12 | 10 | 3 | - | - |
| Dabat | 201 | 102 | 1 | 12 | 33 | 36 | 14 | * | - |
| Sanja | 740 | 961 | 1 | * | 37 | * | 285 | 621 | - |
| Lay Armacheho | 45 | 28 | * | 6 | 10 | 5 | 7 | - | - |
| Wegera | 309 | 156 | 1 | 19 | 48 | 66 | 22 | - | - |
| Gonder Zuria | 188 | 101 | * | 12 | 31 | 47 | 11 | - | - |
| Dembia | 255 | 201 | 1 | 15 | 44 | 77 | 60 | - | * |
| Chilga | 69 | 67 | * | 8 | 14 | 14 | 13 | * | - |
| Metema | 889 | 959 | 2 | 18 | 49 | 175 | 461 | 218 | 36 |
| Quara | 2 | * | * | - | - | - | - | - | - |
| Alefa | 414 | 352 | * | 13 | 62 | 179 | 98 | - | - |
| Belesa | 414 | 714 | * | 11 | 76 | 154 | 362 | 111 | - |
| Gonder | 474 | 103 | 3 | 15 | 15 | 31 | 38 | - | - |
| South Gonder Zone | 2124 | 1071 | 11 | 139 | 307 | 384 | 201 | * | * |
| Ebinat | 34 | 11 | 1 | 1 | 2 | 5 | 2 | - | - |
| Kemkem | 203 | 76 | 2 | 13 | 20 | 27 | 12 | - | - |
| Fogera | 280 | 168 | 2 | 11 | 24 | 80 | 51 | - | - |
| Farta | 150 | 80 | * | 16 | 33 | * | * | * | * |
| Lay Gayint | 439 | 158 | * | 40 | 72 | 31 | 14 | - | - |
| Tach Gayint | 82 | 26 | 1 | 6 | 12 | - | * | * | - |
| Simada | 138 | 81 | * | 6 | 21 | 31 | 23 | - | - |
| Estie | 279 | 189 | 1 | 21 | 53 | 85 | 29 | - | - |
| Dera | 396 | 260 | 2 | 20 | 63 | 121 | 53 | - | - |
| Debre Tabor | 123 | 23 | 1 | 4 | 6 | 1 | * | - | - |
| North Wollo Zone | 3720 | 2326 | 11 | 415 | 771 | 781 | 222 | 90 | * |
| Bugna | 193 | 98 | * | 18 | 34 | 31 | 16 | - | - |
| Kobo | 1755 | 1491 | 3 | 150 | 495 | 651 | 161 | * | - |
| Gidan | 570 | 194 | 2 | 94 | 60 | 21 | * | - | - |
| Meket | 120 | 115 | - | 16 | 18 | * | * | * | * |
| Wadla | 296 | 111 | * | 23 | 55 | 29 | * | - | - |
| Dawuntna Delanta | 247 | 62 | 4 | 25 | 27 | 6 | - | - | - |
| Habru | 459 | 235 | 1 | 76 | 77 | 38 | * | 36 | - |
| Woldiya | 81 | 20 | * | 14 | 5 | - | * | - | - |

TABLE 4.26.2(CONTINUED)

| Geographic Area | Holdings With Cereal Crops | | | | | | | | |
|-------------------|----------------------------|----------------------------|-----------|------------|-------------|-------------|-------------|-----------|---------|
| | Number of Holders | Size Of Holding In Hectare | | | | | | | |
| | | Total Area | Under 0.1 | 0.1 - 0.50 | 0.51 - 1.00 | 1.01 - 2.00 | 2.01 - 5.00 | 5.01 - 10 | Over 10 |
| South Wollo Zone | 5121 | 1730 | 30 | 670 | 614 | 285 | 112 | 20 | - |
| Mekdela | 519 | 86 | 3 | 65 | * | * | - | - | - |
| Tenta | 545 | 115 | 1 | 71 | 39 | * | - | - | - |
| Kuta Ber | 241 | 93 | * | 38 | 44 | * | * | - | - |
| Ambasel | 160 | 48 | 1 | 25 | 12 | 10 | - | - | - |
| Tehuladere | 620 | 191 | 7 | 81 | 84 | 18 | - | - | - |
| Wera Babu | 332 | 85 | 4 | 64 | 16 | * | - | - | - |
| Kalu | 674 | 329 | 2 | 109 | 128 | 72 | 9 | * | - |
| Dessie Zuria | 243 | 69 | 1 | 23 | 30 | 14 | - | - | - |
| Legambo | 487 | 181 | 1 | 69 | 90 | 21 | - | - | - |
| Sayint | 51 | 18 | 1 | 5 | 3 | - | * | - | - |
| Debresina | 140 | 42 | 1 | 23 | 11 | * | - | - | - |
| Kelala | 161 | 114 | - | 10 | 30 | 46 | 28 | - | - |
| Jama | 171 | 127 | * | 10 | 42 | 30 | 35 | 10 | - |
| Wera Ilu | 319 | 133 | * | 42 | 47 | 34 | 10 | - | - |
| Wegdi | 103 | 49 | * | 7 | 18 | 16 | * | - | - |
| Kombolcha | 168 | 20 | 2 | 14 | 4 | * | - | - | - |
| Dessie | 187 | 30 | 4 | 14 | * | - | * | - | - |
| North Shewa Zone | 4776 | 3492 | 8 | 411 | 1020 | 1216 | 724 | 112 | - |
| MidanaWeremo | 333 | 409 | * | 22 | 51 | 123 | 159 | * | - |
| Merhabete | 403 | 300 | * | 36 | 126 | 100 | 38 | - | - |
| Insarona Wayu | 249 | 185 | * | 6 | 57 | 91 | 32 | - | - |
| Moretna Jiru | 411 | 373 | - | 21 | 78 | 145 | 119 | * | - |
| Gera Keya | 146 | 65 | * | 19 | 23 | 13 | * | - | - |
| Gishie | 45 | 19 | * | 3 | 1 | 4 | 10 | - | - |
| Antsokiya Gemza | 623 | 322 | 1 | 77 | 159 | 84 | 1 | - | - |
| Efratana Gidim | 777 | 487 | 2 | 92 | 201 | 150 | 35 | 6 | - |
| Lalo Midir | 161 | 83 | * | 22 | 31 | 30 | - | - | - |
| Mojana Wadera | 83 | 26 | * | 6 | 19 | * | - | - | - |
| Tarma Ber | 146 | 44 | 1 | 17 | 16 | 10 | - | - | - |
| Kewet | 416 | 258 | 3 | 33 | 98 | 114 | * | - | - |
| Asagirt | 61 | 48 | - | 6 | 15 | 20 | * | - | - |
| AngolalanaTera | 91 | 103 | - | * | 17 | 45 | 31 | 9 | - |
| Ankober | 163 | 77 | * | 19 | 30 | 24 | 3 | - | - |
| Hagere Mariam | 71 | 61 | - | 4 | 8 | 32 | 18 | - | - |
| Berehet | 68 | 82 | - | 4 | 23 | 33 | 23 | - | - |
| Minjarna Shenkora | 387 | 506 | * | 14 | 53 | 178 | 226 | 34 | - |
| Debre Berhan | 140 | 44 | * | 7 | 15 | 18 | * | - | - |

TABLE 4.26.2(CONTINUED)

| Geographic Area | Holdings With Cereal Crops | | | | | | | | |
|--------------------------|----------------------------|----------------------------|-----------|------------|-------------|-------------|-------------|-----------|---------|
| | Number of Holders | Size Of Holding In Hectare | | | | | | | |
| | | Total Area | Under 0.1 | 0.1 - 0.50 | 0.51 – 1.00 | 1.01 - 2.00 | 2.01 - 5.00 | 5.01 - 10 | Over 10 |
| East Gojam Zone | 1803 | 714 | 23 | 116 | 228 | 247 | 99 | * | - |
| Bibugn | 58 | 29 | - | 8 | 16 | 6 | - | - | - |
| Hulet Ej Enesie | 183 | 89 | 2 | 16 | 26 | 41 | 4 | - | - |
| Goncha Siso Enesie | 110 | 60 | 1 | 5 | 35 | 19 | - | - | - |
| Enebsie Sar Midir | 244 | 133 | 1 | 18 | 48 | 50 | 16 | - | - |
| Enarj Enawuga | 163 | 52 | 3 | 10 | 18 | 14 | 6 | * | - |
| Enemay | 94 | 52 | * | 5 | 21 | 22 | 4 | - | - |
| Debay Telatgin | 35 | 20 | * | * | 3 | 8 | 8 | - | - |
| Machakel | 200 | 64 | 2 | 22 | 2 | 17 | 21 | - | - |
| Gozamin | 74 | 47 | 1 | 4 | 10 | 13 | 19 | - | - |
| Baso Liben | 110 | 40 | 3 | 5 | * | 26 | - | - | - |
| Awabel | 90 | 55 | * | 9 | 21 | 20 | * | - | - |
| Dejen | 56 | 8 | 1 | 3 | 4 | - | - | - | - |
| Shebel Berenta | 23 | 10 | * | * | 3 | * | * | - | - |
| Debre Markos | 363 | 54 | 7 | 10 | 14 | * | * | - | - |
| West Gojam Zone | 2417 | 1528 | 14 | 227 | 326 | 475 | 440 | 32 | 14 |
| Achefer | 529 | 509 | 2 | 32 | 52 | 186 | 218 | 20 | - |
| Bahir Dar Zuria | 108 | 41 | 1 | 6 | 6 | 14 | * | - | - |
| Yilmana Densa | 184 | 78 | 2 | 14 | 28 | 26 | 8 | - | - |
| Merawi | 169 | 79 | 2 | 12 | 15 | 11 | 38 | - | - |
| Sekela | 35 | 13 | 1 | 5 | * | * | - | - | - |
| Quarit | 41 | 26 | - | 3 | 9 | 11 | 2 | - | - |
| Dega Damot | 28 | 5 | * | 2 | 1 | 1 | - | - | - |
| Dembecha | 296 | 150 | 2 | 31 | 51 | 45 | 21 | - | - |
| Jabi Tehnan | 652 | 329 | 3 | 98 | 94 | 65 | 44 | * | 14 |
| Bure Wemberma | 375 | 300 | 1 | 24 | 66 | 110 | 96 | * | - |
| Wag Hamra Zone | 429 | 338 | 1 | 23 | 93 | 142 | 79 | - | - |
| Zikuala | 71 | 101 | - | 1 | 13 | 49 | 39 | - | - |
| Sekota | 240 | 154 | 1 | 15 | 51 | 60 | 28 | - | - |
| Dehana | 117 | 83 | - | 8 | 29 | 34 | 12 | - | - |
| Awi Zone | 1257 | 845 | 8 | 92 | 139 | 279 | 292 | 29 | 7 |
| Dangela | 424 | 240 | 4 | 27 | 28 | 81 | 92 | * | - |
| Banja | 86 | 40 | * | 11 | 11 | 12 | * | - | - |
| Ankesha | 242 | 244 | * | 22 | 57 | 42 | 103 | * | - |
| Guangua | 439 | 288 | 3 | 26 | 34 | 135 | 81 | 2 | 7 |
| Fageta Lekoma | 67 | 33 | * | 6 | 9 | 9 | * | - | - |
| Oromia Zone | 879 | 448 | 4 | 106 | 175 | 134 | 19 | 11 | - |
| Chefegolana Dawerahimedo | 238 | 110 | 1 | 27 | 38 | 29 | 7 | * | - |
| Bati | 115 | 38 | 1 | 16 | 13 | 5 | - | 3 | - |
| Jile Timuga | 176 | 78 | * | 32 | 37 | 9 | - | - | - |
| Artuma Fursi | 350 | 222 | 1 | 31 | 88 | 90 | * | - | - |
| Bahir Dar Special Zone | 1141 | 393 | 8 | 50 | 65 | 155 | 108 | * | * |
| Bahirdar | 1141 | 393 | 8 | 50 | 65 | 155 | 108 | * | * |

TABLE 4.27. NUMBER OF HOLDERS AND AREA OF HOLDING UNDER PULSES BY GEOGRAPHIC AREA AND SIZE OF HOLDING

BOTH RURAL AND URBAN HOLDINGS

| Geographic Area | Holdings With Pulses | | | | | | | | |
|-------------------|----------------------|----------------------------|-----------|------------|-------------|-------------|-------------|-----------|---------|
| | Number of Holders | Size Of Holding In Hectare | | | | | | | |
| | | Total Area | Under 0.1 | 0.1 - 0.50 | 0.51 - 1.00 | 1.01 - 2.00 | 2.01 - 5.00 | 5.01 - 10 | Over 10 |
| Amhara Region | 1730801 | 490771 | 1139 | 39959 | 107909 | 203899 | 133481 | 3928 | * |
| North Gonder Zone | 221003 | 76412 | 91 | 3960 | 11937 | 30271 | 28773 | 1379 | - |
| Addi Arkay | 9189 | 1322 | * | 517 | 542 | 234 | * | - | - |
| Beyeda | 9494 | 1261 | 19 | 365 | 449 | 314 | * | - | - |
| Janamora | 21797 | 7051 | * | 542 | 1836 | 2750 | 1919 | * | - |
| Debark | 13039 | 3559 | * | 468 | 1072 | 1253 | 709 | * | - |
| Dabat | 13867 | 6522 | * | 417 | 1338 | 2643 | 1993 | * | - |
| Sanja | 2107 | 252 | * | * | 97 | * | * | - | - |
| Lay Armacheho | 5140 | 1196 | * | 81 | 358 | 548 | 207 | - | - |
| Wegera | 26985 | 11819 | 17 | 488 | 1456 | 5485 | 3967 | * | - |
| Gonder Zuria | 28821 | 10264 | 14 | 220 | 1320 | 4233 | 4477 | - | - |
| Dembia | 27542 | 9579 | * | 290 | 1444 | 3900 | 3942 | - | - |
| Chilga | 7616 | 1545 | * | 42 | 218 | 756 | 489 | * | - |
| Metema | 470 | 140 | - | - | * | 46 | 79 | * | - |
| Quara | 531 | 97 | - | * | * | 19 | 61 | * | - |
| Alefa | 19632 | 6069 | * | 238 | 557 | 2184 | 2937 | * | - |
| Belesa | 34607 | 15713 | * | 214 | 1234 | 5826 | 7833 | * | - |
| Gonder | 164 | 24 | * | 2 | 3 | 8 | 11 | - | - |
| South Gonder Zone | 241921 | 79039 | 89 | 5349 | 17360 | 36318 | 19735 | * | * |
| Ebinat | 32802 | 13093 | 19 | 834 | 2677 | 6575 | 2988 | - | - |
| Kemkem | 21059 | 6808 | * | 417 | 1581 | 3405 | 1400 | - | - |
| Fogera | 23009 | 9658 | * | 188 | 731 | 3756 | 4858 | * | - |
| Farta | 27782 | 8074 | * | 627 | 2643 | 3555 | 1227 | * | * |
| Lay Gayint | 29294 | 6527 | 20 | 1517 | 2545 | 2192 | * | - | - |
| Tach Gayint | 17945 | 5849 | 14 | 483 | 1874 | 2276 | 1193 | * | - |
| Simada | 37975 | 13384 | * | 863 | 2516 | 6955 | 3047 | - | - |
| Estie | 41842 | 13255 | * | 367 | 2441 | 6490 | 3945 | - | - |
| Dera | 10195 | 2389 | - | 53 | 351 | 1114 | 825 | * | - |
| Debre Tabor | 19 | 1 | - | * | 1 | - | - | - | - |
| North Wollo Zone | 181413 | 40148 | 225 | 6892 | 12713 | 14732 | 5545 | * | * |
| Bugna | 31133 | 8122 | 41 | 1082 | 2421 | 3175 | 1403 | - | - |
| Kobo | 18191 | 2312 | * | 468 | 656 | 665 | * | * | - |
| Gidan | 25896 | 4608 | 50 | 1477 | 1763 | 1122 | * | - | - |
| Meket | 35197 | 9735 | 18 | 971 | 2662 | 3974 | 2107 | * | * |
| Wadla | 19470 | 4322 | * | 570 | 2030 | 1420 | 288 | - | - |
| Dawuntna Delanta | 26299 | 8279 | 46 | 1078 | 2353 | 3762 | 1040 | - | - |
| Guba Lafto | 17292 | 1878 | 24 | 873 | 571 | 397 | * | - | - |
| Habru | 7931 | 891 | * | * | 258 | 216 | * | - | - |
| Woldiya | 5 | 1 | - | 1 | * | - | * | - | - |

TABLE 4.27(CONTINUED)

| Geographic Area | Holdings With Pulses | | | | | | | | |
|-------------------|----------------------|----------------------------|-----------|------------|-------------|-------------|-------------|-----------|---------|
| | Number of Holders | Size Of Holding In Hectare | | | | | | | |
| | | Total Area | Under 0.1 | 0.1 - 0.50 | 0.51 - 1.00 | 1.01 - 2.00 | 2.01 - 5.00 | 5.01 - 10 | Over 10 |
| South Wollo Zone | 350701 | 80843 | 349 | 11726 | 26418 | 31099 | 10911 | * | - |
| Mekdela | 27189 | 6558 | 14 | 1361 | 2229 | 2539 | 416 | - | - |
| Tenta | 26287 | 5676 | 23 | 1084 | 2374 | 1657 | 537 | - | - |
| Kuta Ber | 18737 | 2791 | 23 | 985 | 1217 | 521 | * | - | - |
| Ambasel | 17541 | 3441 | 40 | 784 | 1276 | 1060 | 282 | - | - |
| Tehuladere | 12981 | 1030 | 15 | 537 | 371 | 65 | * | - | - |
| Wera Babu | 8410 | 609 | 9 | 323 | 199 | 57 | * | - | - |
| Kalu | 14090 | 1296 | 12 | 302 | 481 | 409 | * | - | - |
| Dessie Zuria | 50593 | 10767 | 61 | 1856 | 3956 | 4148 | 747 | - | - |
| Legambo | 21664 | 5110 | 20 | 837 | 2134 | 1943 | 177 | - | - |
| Sayint | 31951 | 8331 | 32 | 1147 | 3226 | 2848 | * | * | - |
| Debresina | 26701 | 5081 | 15 | 765 | 2212 | 1916 | 173 | - | - |
| Kelala | 24434 | 7812 | 13 | 399 | 1462 | 3352 | 2413 | * | - |
| Jama | 21763 | 6855 | 43 | 255 | 986 | 2965 | 2555 | * | - |
| Wera Ilu | 26079 | 8910 | 20 | 740 | 2727 | 4063 | 1360 | - | - |
| Wegdi | 22196 | 6572 | 10 | 349 | 1568 | 3557 | 1088 | - | - |
| Kombolcha | 37 | 1 | * | 1 | * | - | - | - | - |
| Dessie | 49 | 4 | 1 | * | * | - | - | - | - |
| North Shewa Zone | 223860 | 73236 | 198 | 5631 | 15455 | 28223 | 22965 | 759 | * |
| MidanaWeremo | 8167 | 1633 | 3 | 90 | 256 | 701 | 528 | * | - |
| Merhabete | 10284 | 2147 | 5 | 71 | 294 | 1102 | 676 | - | - |
| Insarona Wayu | 14378 | 6070 | 9 | 134 | 509 | 1963 | 3271 | * | - |
| Moretna Jiru | 9686 | 3326 | * | 85 | 366 | 1386 | 1487 | * | - |
| Gera Keya | 21899 | 7363 | 43 | 999 | 2186 | 2334 | 1802 | - | - |
| Gishie | 10781 | 4941 | 8 | 261 | 951 | 1945 | 1776 | - | - |
| Antsokiya Gemza | 5461 | 556 | 18 | 238 | 232 | 66 | * | - | - |
| Efratana Gidim | 8187 | 1494 | 14 | 424 | 780 | 269 | * | - | - |
| Lalo Midir | 19651 | 7918 | 21 | 559 | 1597 | 3692 | 2049 | - | - |
| Mojana Wadera | 13678 | 5246 | 8 | 376 | 1246 | 2434 | 1182 | - | - |
| Tarma Ber | 11333 | 2300 | 21 | 380 | 901 | 729 | 268 | - | - |
| Kewet | 8849 | 1594 | 5 | 294 | 542 | 564 | 184 | - | * |
| Asagirt | 6907 | 2089 | 2 | 168 | 505 | 664 | 750 | * | - |
| AngolalanaTera | 13039 | 5629 | 13 | 350 | 887 | 2119 | 2064 | 196 | - |
| Ankober | 10887 | 1938 | 13 | 432 | 855 | 537 | 101 | - | - |
| Hagere Mariam | 9173 | 4286 | 3 | 99 | 533 | 1573 | 2071 | * | - |
| Berehet | 1646 | 323 | * | 28 | 108 | 111 | 73 | * | - |
| Minjarna Shenkora | 13864 | 4576 | 3 | 57 | 331 | 1245 | 2680 | 261 | - |
| Debre Berhan | 91 | 22 | * | * | * | 9 | * | - | - |
| Basona Werana | 25900 | 9785 | * | 582 | 2371 | 4781 | 1993 | * | - |

TABLE 4.27(CONTINUED)

| Geographic Area | Holdings With Pulses | | | | | | | | |
|--------------------------|----------------------|----------------------------|-----------|------------|-------------|-------------|-------------|-----------|---------|
| | Number of Holders | Size Of Holding In Hectare | | | | | | | |
| | | Total Area | Under 0.1 | 0.1 - 0.50 | 0.51 – 1.00 | 1.01 - 2.00 | 2.01 - 5.00 | 5.01 - 10 | Over 10 |
| East Gojam Zone | 229621 | 70512 | 85 | 3076 | 11250 | 31640 | 23515 | 509 | * |
| Bibugn | 12858 | 4241 | * | 179 | 610 | 1900 | 1547 | - | - |
| Hulet Ej Enesie | 24844 | 4773 | * | 252 | 1194 | 2261 | 987 | * | - |
| Goncha Siso Enesie | 18348 | 5413 | 7 | 352 | 1274 | 2421 | 1358 | - | - |
| Enebsie Sar Midir | 20612 | 6520 | * | 695 | 1783 | 3051 | 982 | - | - |
| Enarj Enawuga | 23242 | 8615 | * | 299 | 1381 | 4392 | 2530 | * | - |
| Enemay | 21138 | 9661 | 21 | 80 | 939 | 4372 | 4044 | * | - |
| Debay Telatgin | 15073 | 5986 | * | 157 | 608 | 2613 | 2606 | - | - |
| Machakel | 17287 | 2761 | * | 170 | 504 | 815 | 1173 | * | - |
| Gozamin | 23792 | 4291 | * | 355 | 994 | 1691 | 1249 | - | - |
| Baso Liben | 13596 | 3958 | * | 224 | 629 | 2010 | 1095 | - | - |
| Awabel | 15776 | 4777 | * | 68 | 442 | 1979 | 2151 | * | - |
| Dejen | 9708 | 3181 | 3 | 110 | 195 | 1660 | 1214 | - | - |
| Shebel Berenta | 13324 | 6333 | 13 | 135 | 696 | 2475 | 2579 | - | * |
| Debre Markos | 23 | 2 | * | * | * | * | 1 | - | - |
| West Gojam Zone | 175636 | 46758 | 44 | 1658 | 7287 | 21413 | 15780 | 575 | * |
| Achefer | 18839 | 6215 | * | 36 | 717 | 2618 | 2843 | * | - |
| Bahir Dar Zuria | 13746 | 4108 | * | * | 311 | 2252 | 1477 | - | - |
| Yilmana Densa | 36263 | 10607 | * | 329 | 1703 | 5745 | 2824 | - | - |
| Merawi | 11526 | 2809 | * | * | 258 | 1113 | 1332 | * | - |
| Sekela | 10415 | 2247 | * | 211 | 650 | 1147 | 233 | - | - |
| Quarit | 20488 | 6093 | 15 | 371 | 1312 | 3236 | 1119 | * | - |
| Dega Damot | 15934 | 2976 | * | 282 | 1127 | 1380 | 180 | - | - |
| Dembecha | 9234 | 1640 | * | 22 | 140 | 643 | 776 | * | - |
| Jabi Tehnan | 17616 | 4940 | * | 148 | 734 | 1639 | 2309 | * | * |
| Bure Wemberma | 21574 | 5121 | * | 103 | 334 | 1641 | 2686 | 357 | - |
| Wag Hamra Zone | 50311 | 13174 | 31 | 1003 | 3747 | 6142 | 2243 | * | - |
| Zikuala | 7615 | 1697 | * | 141 | 422 | 778 | 348 | * | - |
| Sekota | 22481 | 5880 | 11 | 328 | 1706 | 2815 | 1020 | - | - |
| Dehana | 20215 | 5597 | 19 | 534 | 1619 | 2549 | 875 | - | - |
| Awi Zone | 39636 | 9107 | 13 | 346 | 1287 | 3498 | 3825 | 137 | - |
| Dangela | 4071 | 1022 | - | * | * | 350 | 560 | * | - |
| Banja | 11425 | 2027 | 10 | 163 | 626 | 1111 | 117 | - | - |
| Ankesha | 8111 | 2041 | * | * | 263 | 964 | 746 | * | - |
| Guangua | 8974 | 2378 | * | 50 | * | 288 | 1924 | * | - |
| Fageta Lekoma | 7054 | 1638 | 2 | 96 | 278 | 785 | 478 | - | - |
| Oromia Zone | 16649 | 1535 | 13 | 316 | 456 | 562 | 183 | 6 | - |
| Chefegolana Dawerahimedo | 8938 | 868 | 10 | 172 | 184 | 348 | 153 | - | - |
| Bati | 4254 | 281 | 2 | 66 | 88 | 108 | * | 6 | - |
| Jile Timuga | 1050 | 146 | * | 24 | 84 | 33 | * | - | - |
| Artuma Fursi | 2407 | 240 | * | 53 | 99 | 73 | * | - | - |
| Bahir Dar Special Zone | 51 | 7 | * | * | - | - | * | - | - |
| Bahirdar | 51 | 7 | * | * | - | - | * | - | - |

TABLE 4.27.1 RURAL HOLDINGS

| Geographic Area | Holdings With Pulses | | | | | | | | |
|-------------------|----------------------|----------------------------|-----------|------------|-------------|-------------|-------------|-----------|---------|
| | Number of Holders | Size Of Holding In Hectare | | | | | | | |
| | | Total Area | Under 0.1 | 0.1 - 0.50 | 0.51 - 1.00 | 1.01 - 2.00 | 2.01 - 5.00 | 5.01 - 10 | Over 10 |
| Amhara Region | 1722293 | 488190 | 1130 | 39513 | 107239 | 203109 | 132926 | 3832 | * |
| North Gonder Zone | 219511 | 75807 | 90 | 3917 | 11818 | 30050 | 28593 | 1341 | - |
| Addi Arkay | 9164 | 1314 | * | 516 | 538 | 231 | * | - | - |
| Beyeda | 9459 | 1254 | 19 | 364 | 446 | 312 | * | - | - |
| Janamora | 21741 | 7018 | * | 542 | 1835 | 2743 | 1896 | - | - |
| Debark | 12949 | 3536 | * | 464 | 1064 | 1249 | 703 | * | - |
| Dabat | 13675 | 6424 | * | 405 | 1310 | 2611 | 1973 | * | - |
| Sanja | 2096 | 248 | * | * | 97 | * | * | - | - |
| Lay Armacheho | 5137 | 1195 | * | 81 | 357 | 548 | 207 | - | - |
| Wegera | 26710 | 11677 | 17 | 475 | 1422 | 5420 | 3938 | * | - |
| Gonder Zuria | 28724 | 10227 | 14 | 218 | 1311 | 4210 | 4474 | - | - |
| Dembia | 27422 | 9535 | * | 288 | 1435 | 3886 | 3924 | - | - |
| Chilga | 7614 | 1544 | * | 42 | 218 | 756 | 489 | * | - |
| Metema | 465 | 137 | - | - | * | 46 | 77 | * | - |
| Quara | 531 | 97 | - | * | * | 19 | 61 | * | - |
| Alefa | 19397 | 5988 | * | 233 | 540 | 2143 | 2919 | * | - |
| Belesa | 34427 | 15611 | * | 214 | 1232 | 5804 | 7786 | * | - |
| South Gonder Zone | 240959 | 78714 | 89 | 5312 | 17280 | 36219 | 19647 | * | - |
| Ebinat | 32790 | 13088 | 19 | 834 | 2676 | 6574 | 2986 | - | - |
| Kemkem | 20970 | 6790 | * | 414 | 1575 | 3397 | 1397 | - | - |
| Fogera | 22848 | 9567 | * | 187 | 723 | 3717 | 4814 | * | - |
| Farta | 27735 | 8047 | * | 626 | 2635 | 3555 | 1222 | - | - |
| Lay Gayint | 28963 | 6453 | 20 | 1494 | 2511 | 2180 | * | - | - |
| Tach Gayint | 17893 | 5831 | 14 | 481 | 1871 | 2276 | 1189 | - | - |
| Simada | 37845 | 13327 | * | 856 | 2502 | 6933 | 3032 | - | - |
| Estie | 41738 | 13226 | * | 366 | 2435 | 6474 | 3938 | - | - |
| Dera | 10177 | 2386 | - | 53 | 351 | 1112 | 823 | * | - |
| North Wollo Zone | 180558 | 39953 | 225 | 6837 | 12643 | 14688 | 5521 | * | - |
| Bugna | 30992 | 8083 | 41 | 1073 | 2407 | 3165 | 1396 | - | - |
| Kobo | 18148 | 2298 | * | 467 | 655 | 654 | * | * | - |
| Gidan | 25637 | 4569 | 50 | 1458 | 1752 | 1116 | * | - | - |
| Meket | 35120 | 9714 | 18 | 965 | 2658 | 3970 | 2103 | - | - |
| Wadla | 19256 | 4255 | * | 556 | 1997 | 1410 | 279 | - | - |
| Dawuntna Delanta | 26202 | 8266 | 46 | 1073 | 2346 | 3761 | 1040 | - | - |
| Guba Lafto | 17292 | 1878 | 24 | 873 | 571 | 397 | * | - | - |
| Habru | 7912 | 889 | * | * | 257 | * | * | - | - |

TABLE 4.27.1(CONTINUED)

| Geographic Area | Holdings With Pulses | | | | | | | | |
|-------------------|----------------------|----------------------------|-----------|------------|-------------|-------------|-------------|-----------|---------|
| | Number of Holders | Size Of Holding In Hectare | | | | | | | |
| | | Total Area | Under 0.1 | 0.1 - 0.50 | 0.51 - 1.00 | 1.01 - 2.00 | 2.01 - 5.00 | 5.01 - 10 | Over 10 |
| South Wollo Zone | 348160 | 80307 | 344 | 11532 | 26230 | 30982 | 10881 | * | - |
| Mekdela | 26769 | 6507 | 13 | 1322 | 2223 | 2534 | 416 | - | - |
| Tenta | 25801 | 5599 | 22 | 1037 | 2348 | 1655 | 537 | - | - |
| Kuta Ber | 18573 | 2758 | 23 | 971 | 1199 | 519 | * | - | - |
| Ambasel | 17525 | 3440 | 40 | 783 | 1276 | 1060 | 282 | - | - |
| Tehuladere | 12866 | 1017 | 14 | 529 | 367 | 63 | * | - | - |
| Wera Babu | 8338 | 600 | 9 | 316 | 197 | 57 | * | - | - |
| Kalu | 14043 | 1288 | 12 | 299 | 479 | 406 | * | - | - |
| Dessie Zuria | 50405 | 10724 | 60 | 1841 | 3937 | 4139 | 747 | - | - |
| Legambo | 21373 | 5038 | 20 | 816 | 2097 | 1928 | 177 | - | - |
| Sayint | 31925 | 8326 | 32 | 1145 | 3223 | 2848 | * | * | - |
| Debresina | 26653 | 5073 | 15 | 763 | 2208 | 1915 | 173 | - | - |
| Kelala | 24306 | 7753 | 13 | 395 | 1449 | 3317 | 2405 | * | - |
| Jama | 21662 | 6817 | 43 | 253 | 976 | 2957 | 2540 | * | - |
| Wera Ilu | 25817 | 8830 | 20 | 722 | 2697 | 4037 | 1354 | - | - |
| Wegdi | 22103 | 6538 | 10 | 343 | 1552 | 3546 | 1088 | - | - |
| North Shewa Zone | 222317 | 72660 | 197 | 5547 | 15319 | 28036 | 22832 | 724 | * |
| MidanaWeremo | 8057 | 1575 | 3 | 88 | 250 | 692 | 509 | * | - |
| Merhabete | 10218 | 2130 | * | 67 | 291 | 1093 | 675 | - | - |
| Insarona Wayu | 14235 | 6001 | 9 | 134 | 494 | 1926 | 3254 | * | - |
| Moretna Jiru | 9427 | 3221 | * | 77 | 347 | 1340 | 1455 | - | - |
| Gera Keya | 21788 | 7328 | 43 | 985 | 2174 | 2325 | 1802 | - | - |
| Gishie | 10733 | 4911 | 8 | 257 | 947 | 1940 | 1760 | - | - |
| Antsokiya Gemza | 5451 | 554 | 18 | 237 | 231 | 66 | * | - | - |
| Efratana Gidim | 8164 | 1490 | 14 | 423 | 778 | 267 | * | - | - |
| Lalo Midir | 19553 | 7889 | 21 | 554 | 1585 | 3679 | 2049 | - | - |
| Mojana Wadera | 13611 | 5223 | 8 | 374 | 1230 | 2430 | 1182 | - | - |
| Tarma Ber | 11134 | 2243 | 20 | 350 | 879 | 726 | 268 | - | - |
| Kewet | 8836 | 1590 | 5 | 293 | 542 | 561 | 184 | - | * |
| Asagirt | 6905 | 2087 | 2 | 168 | 505 | 664 | 748 | * | - |
| AngolalanaTera | 12992 | 5606 | 13 | 350 | 881 | 2115 | 2058 | 189 | - |
| Ankober | 10812 | 1923 | 13 | 425 | 850 | 533 | 101 | - | - |
| Hagere Mariam | 9125 | 4266 | 3 | 99 | 530 | 1560 | 2066 | * | - |
| Berehet | 1646 | 323 | * | 28 | 108 | 111 | 73 | * | - |
| Minjarna Shenkora | 13730 | 4515 | 3 | 57 | 325 | 1228 | 2647 | 256 | - |
| Basona Werana | 25900 | 9785 | * | 582 | 2371 | 4781 | 1993 | * | - |

TABLE 4.27.1(CONTINUED)

| Geographic Area | Holdings With Pulses | | | | | | | | |
|--------------------------|----------------------|----------------------------|-----------|------------|-------------|-------------|-------------|-----------|---------|
| | Number of Holders | Size Of Holding In Hectare | | | | | | | |
| | | Total Area | Under 0.1 | 0.1 - 0.50 | 0.51 – 1.00 | 1.01 – 2.00 | 2.01 - 5.00 | 5.01 - 10 | Over 10 |
| East Gojam Zone | 229185 | 70374 | 85 | 3057 | 11208 | 31592 | 23488 | 508 | * |
| Bibugn | 12839 | 4236 | * | 178 | 607 | 1899 | 1547 | - | - |
| Hulet Ej Enesie | 24821 | 4766 | * | 251 | 1191 | 2257 | 986 | * | - |
| Goncha Siso Enesie | 18326 | 5409 | 7 | 352 | 1273 | 2419 | 1358 | - | - |
| Enebsie Sar Midir | 20434 | 6454 | * | 684 | 1765 | 3028 | 969 | - | - |
| Enarj Enawuga | 23200 | 8603 | * | 297 | 1377 | 4389 | 2529 | - | - |
| Enemay | 21091 | 9649 | 21 | 79 | 935 | 4368 | 4041 | * | - |
| Debay Telatgin | 15047 | 5973 | * | 157 | 607 | 2608 | 2601 | - | - |
| Machakel | 17281 | 2760 | * | 170 | 504 | 815 | 1173 | * | - |
| Gozamin | 23781 | 4287 | * | 355 | 991 | 1691 | 1247 | - | - |
| Baso Liben | 13596 | 3958 | * | 224 | 629 | 2010 | 1095 | - | - |
| Awabel | 15753 | 4769 | * | 67 | 440 | 1975 | 2150 | * | - |
| Dejen | 9699 | 3179 | 3 | 109 | 195 | 1660 | 1214 | - | - |
| Shebel Berenta | 13317 | 6331 | 13 | 135 | 696 | 2474 | 2578 | - | * |
| West Gojam Zone | 175325 | 46663 | 44 | 1656 | 7279 | 21378 | 15734 | 573 | - |
| Achefer | 18744 | 6178 | * | 36 | 717 | 2610 | 2815 | - | - |
| Bahir Dar Zuria | 13722 | 4101 | * | * | 311 | 2249 | 1474 | - | - |
| Yilmana Densa | 36199 | 10592 | * | 328 | 1698 | 5736 | 2823 | - | - |
| Merawi | 11520 | 2808 | * | * | 258 | 1113 | 1330 | * | - |
| Sekela | 10415 | 2247 | * | 211 | 650 | 1147 | 233 | - | - |
| Quarit | 20474 | 6090 | 15 | 371 | 1311 | 3233 | 1119 | * | - |
| Dega Damot | 15928 | 2976 | * | 282 | 1127 | 1380 | 180 | - | - |
| Dembecha | 9229 | 1639 | * | 22 | 140 | 642 | 776 | * | - |
| Jabi Tehnan | 17571 | 4925 | * | 147 | 734 | 1634 | 2302 | * | - |
| Bure Wemberma | 21522 | 5108 | * | 102 | 333 | 1635 | 2681 | 357 | - |
| Wag Hamra Zone | 50049 | 13089 | 30 | 994 | 3724 | 6106 | 2227 | * | - |
| Zikuala | 7605 | 1696 | * | 141 | 422 | 778 | 348 | * | - |
| Sekota | 22309 | 5817 | * | 321 | 1690 | 2789 | 1006 | - | - |
| Dehana | 20135 | 5576 | 19 | 532 | 1612 | 2540 | 873 | - | - |
| Awı Zone | 39602 | 9096 | 13 | 346 | 1284 | 3495 | 3821 | 136 | - |
| Dangela | 4066 | 1021 | - | * | * | 349 | 560 | * | - |
| Banja | 11423 | 2026 | 10 | 163 | 625 | 1111 | 117 | - | - |
| Ankesha | 8111 | 2041 | * | * | 263 | 964 | 746 | * | - |
| Guangua | 8960 | 2375 | * | 50 | * | 287 | 1922 | * | - |
| Fageta Lekoma | 7042 | 1633 | 2 | 95 | 276 | 783 | 476 | - | - |
| Oromia Zone | 16627 | 1527 | 13 | 315 | 455 | 562 | 181 | - | - |
| Chefegolana Dawerahimedo | 8926 | 866 | 10 | 172 | 184 | 348 | 151 | - | - |
| Bati | 4247 | 275 | 2 | 66 | 88 | 108 | * | - | - |
| Jile Timuga | 1050 | 146 | * | 24 | 84 | 33 | * | - | - |
| Artuma Fursi | 2403 | 240 | * | 53 | 99 | 73 | * | - | - |

TABLE 4.27.2 URBAN HOLDINGS

| Geographic Area | Holdings With Pulses | | | | | | | | |
|-------------------|----------------------|----------------------------|-----------|------------|-------------|-------------|-------------|-----------|---------|
| | Number of Holders | Size Of Holding In Hectare | | | | | | | |
| | | Total Area | Under 0.1 | 0.1 - 0.50 | 0.51 - 1.00 | 1.01 - 2.00 | 2.01 - 5.00 | 5.01 - 10 | Over 10 |
| Amhara Region | 8508 | 2581 | 9 | 446 | 670 | 791 | 555 | 97 | * |
| North Gonder Zone | 1492 | 605 | 1 | 43 | 119 | 222 | 181 | 39 | - |
| Addi Arkay | 25 | 8 | - | 1 | 4 | 3 | - | - | - |
| Beyeda | 35 | 7 | - | 1 | 3 | 2 | 1 | - | - |
| Janamora | 56 | 33 | * | * | * | 7 | 23 | * | - |
| Debark | 90 | 22 | * | 4 | 8 | 5 | 6 | - | - |
| Dabat | 192 | 98 | * | 12 | 28 | 32 | 20 | * | - |
| Sanja | 11 | 4 | - | * | * | * | * | - | - |
| Lay Armacheho | 3 | * | - | * | * | - | - | - | - |
| Wegera | 275 | 142 | - | 13 | 35 | 65 | 29 | - | - |
| Gonder Zuria | 97 | 37 | * | * | 9 | 22 | * | - | - |
| Dembia | 120 | 43 | * | 2 | 8 | 14 | 18 | - | - |
| Chilga | * | * | - | * | - | - | - | - | - |
| Metema | * | * | - | - | - | - | * | * | - |
| Quara | - | - | - | - | - | - | - | - | - |
| Alefa | 236 | 81 | * | 5 | 18 | 41 | 18 | - | - |
| Belesa | 180 | 102 | * | - | 3 | 23 | 48 | 28 | - |
| Gonder | 164 | 24 | * | 2 | 3 | 8 | 11 | - | - |
| South Gonder Zone | 962 | 325 | * | 37 | 80 | 99 | 87 | * | * |
| Ebinat | 12 | 5 | - | * | 1 | 1 | 2 | - | - |
| Kemkem | 89 | 19 | * | 2 | 6 | 7 | 3 | - | - |
| Fogera | 161 | 92 | - | 1 | 8 | 39 | 44 | - | - |
| Farta | 47 | 26 | - | 1 | 8 | - | * | * | * |
| Lay Gayint | 331 | 74 | * | 23 | 33 | 12 | 5 | - | - |
| Tach Gayint | 51 | 19 | * | 2 | 3 | - | * | * | - |
| Simada | 130 | 57 | - | 6 | 14 | 22 | 15 | - | - |
| Estie | 104 | 29 | - | * | 6 | 16 | 7 | - | - |
| Dera | 18 | 4 | - | * | - | 1 | * | - | - |
| Debre Tabor | 19 | 1 | - | * | 1 | - | - | - | - |
| North Wollo Zone | 855 | 195 | 1 | 55 | 70 | 43 | 24 | * | * |
| Bugna | 141 | 39 | - | 8 | 14 | 10 | 7 | - | - |
| Kobo | 43 | 13 | - | * | * | 11 | * | - | - |
| Gidan | 259 | 38 | * | 19 | 11 | 7 | * | - | - |
| Meket | 78 | 21 | - | 6 | 5 | * | * | * | * |
| Wadla | 214 | 67 | - | 15 | 33 | 10 | * | - | - |
| Dawuntna Delanta | 96 | 14 | * | 5 | 7 | 1 | - | - | - |
| Habru | 19 | 2 | - | 1 | * | * | - | - | - |
| Woldiya | 5 | 1 | - | 1 | * | - | * | - | - |

TABLE 4.27.2(CONTINUED)

| Geographic Area | Holdings With Pulses | | | | | | | | |
|-------------------|----------------------|----------------------------|-----------|------------|-------------|-------------|-------------|-----------|---------|
| | Number of Holders | Size Of Holding In Hectare | | | | | | | |
| | | Total Area | Under 0.1 | 0.1 - 0.50 | 0.51 - 1.00 | 1.01 - 2.00 | 2.01 - 5.00 | 5.01 - 10 | Over 10 |
| South Wollo Zone | 2541 | 537 | 5 | 194 | 188 | 117 | 30 | 3 | - |
| Mekdela | 419 | 51 | 1 | 40 | * | * | - | - | - |
| Tenta | 486 | 77 | 1 | 48 | 27 | * | - | - | - |
| Kuta Ber | 164 | 33 | * | 14 | 18 | * | * | - | - |
| Ambasel | 16 | 2 | * | 1 | - | * | - | - | - |
| Tehuladere | 115 | 13 | * | 8 | 3 | 2 | - | - | - |
| Wera Babu | 72 | 9 | - | 8 | 1 | - | - | - | - |
| Kalu | 47 | 8 | - | 4 | * | 3 | * | - | - |
| Dessie Zuria | 188 | 43 | 1 | 15 | 19 | 8 | - | - | - |
| Legambo | 291 | 72 | - | 20 | 37 | 14 | - | - | - |
| Sayint | 26 | 5 | * | 2 | 3 | - | - | - | - |
| Debresina | 48 | 8 | * | 2 | 4 | * | - | - | - |
| Kelala | 128 | 59 | * | 5 | 12 | 34 | 8 | - | - |
| Jama | 101 | 39 | - | 2 | 10 | 8 | 15 | 3 | - |
| Wera Ilu | 261 | 80 | * | 18 | 30 | 26 | * | - | - |
| Wegdi | 93 | 33 | * | 6 | 16 | 11 | - | - | - |
| Kombolcha | 37 | 1 | * | 1 | * | - | - | - | - |
| Dessie | 49 | 4 | 1 | * | * | - | - | - | - |
| North Shewa Zone | 1542 | 576 | 2 | 83 | 137 | 187 | 133 | * | - |
| MidanaWeremo | 110 | 58 | - | 3 | 6 | 10 | 19 | * | - |
| Merhabete | 66 | 17 | * | 4 | 2 | 9 | * | - | - |
| Insarona Wayu | 142 | 69 | - | - | 15 | 37 | 17 | - | - |
| Moretna Jiru | 260 | 105 | - | 8 | 18 | 46 | 32 | * | - |
| Gera Keya | 111 | 35 | - | 13 | 13 | 9 | * | - | - |
| Gishie | 47 | 30 | - | 4 | 4 | 6 | 16 | - | - |
| Antsokiya Gemza | 10 | 2 | - | * | 1 | * | - | - | - |
| Efratana Gidim | 23 | 4 | - | 1 | 1 | 2 | - | - | - |
| Lalo Midir | 97 | 30 | - | 5 | 12 | 13 | - | - | - |
| Mojana Wadera | 67 | 22 | * | 3 | 16 | * | - | - | - |
| Tarma Ber | 198 | 56 | 1 | 30 | 22 | 3 | - | - | - |
| Kewet | 13 | * | - | * | * | * | - | - | - |
| Asagirt | * | * | - | - | - | - | * | - | - |
| AngolalanaTera | 47 | 23 | - | * | 6 | 4 | 6 | 7 | - |
| Ankober | 75 | 16 | * | 7 | 5 | 4 | - | - | - |
| Hagere Mariam | 48 | 20 | - | * | 3 | 13 | 4 | - | - |
| Berehet | - | - | - | - | - | - | - | - | - |
| Minjarna Shenkora | 134 | 61 | - | * | 6 | 17 | 32 | 6 | - |
| Debre Berhan | 91 | 22 | * | * | * | 9 | * | - | - |

TABLE 4.27.2(CONTINUED)

| Geographic Area | Holdings With Pulses | | | | | | | | |
|--------------------------|----------------------|----------------------------|-----------|------------|-------------|-------------|-------------|-----------|---------|
| | Number of Holders | Size Of Holding In Hectare | | | | | | | |
| | | Total Area | Under 0.1 | 0.1 - 0.50 | 0.51 – 1.00 | 1.01 - 2.00 | 2.01 - 5.00 | 5.01 - 10 | Over 10 |
| East Gojam Zone | 437 | 138 | * | 19 | 42 | 49 | 27 | * | - |
| Bibugn | 18 | 5 | - | * | 3 | 1 | - | - | - |
| Hulet Ej Enesie | 23 | 8 | - | 1 | 2 | 4 | 1 | - | - |
| Goncha Siso Enesie | 22 | 4 | * | * | 2 | 2 | - | - | - |
| Enebsie Sar Midir | 178 | 66 | - | 11 | 18 | 23 | 13 | - | - |
| Enarj Enawuga | 43 | 12 | * | 2 | 5 | 3 | 1 | * | - |
| Enemay | 47 | 11 | - | 1 | 4 | 4 | 3 | - | - |
| Debay Telatgin | 26 | 13 | - | 1 | 1 | 5 | 6 | - | - |
| Machakel | 6 | 1 | - | - | * | * | - | - | - |
| Gozamin | 11 | 5 | - | - | 3 | - | 2 | - | - |
| Baso Liben | - | - | - | - | - | - | - | - | - |
| Awabel | 23 | 7 | - | 1 | 2 | 4 | * | - | - |
| Dejen | 9 | 1 | - | 1 | 1 | - | - | - | - |
| Shebel Berenta | 7 | 2 | - | * | * | * | * | - | - |
| Debre Markos | 23 | 2 | * | * | * | * | 1 | - | - |
| West Gojam Zone | 311 | 95 | * | 2 | 8 | 35 | 46 | * | * |
| Achefer | 96 | 37 | - | - | * | 8 | 28 | * | - |
| Bahir Dar Zuria | 24 | 7 | - | * | * | * | * | - | - |
| Yilmana Densa | 64 | 16 | - | 1 | 5 | 9 | 1 | - | - |
| Merawi | 6 | * | - | * | - | * | * | - | - |
| Sekela | - | - | - | - | - | - | - | - | - |
| Quarit | 14 | 4 | - | - | 1 | 3 | * | - | - |
| Dega Damot | 5 | * | * | - | - | * | - | - | - |
| Dembecha | 5 | 1 | - | - | - | 1 | * | - | - |
| Jabi Tehnan | 45 | 15 | - | * | * | 5 | 7 | * | * |
| Bure Wemberma | 52 | 13 | * | 1 | * | 6 | 5 | - | - |
| Wag Hamra Zone | 262 | 85 | * | 9 | 23 | 36 | 17 | - | - |
| Zikuala | 9 | 1 | - | - | - | 1 | 1 | - | - |
| Sekota | 171 | 63 | * | 7 | 17 | 26 | 14 | - | - |
| Dehana | 81 | 21 | - | * | 7 | 10 | 2 | - | - |
| Awi Zone | 34 | 11 | * | * | 3 | * | * | * | - |
| Dangela | * | * | - | - | - | * | - | * | - |
| Banja | * | * | - | - | * | - | - | - | - |
| Ankesha | - | - | - | - | - | - | - | - | - |
| Guangua | 14 | * | * | * | - | * | * | - | - |
| Fageta Lekoma | 13 | 5 | - | * | * | * | * | - | - |
| Oromia Zone | 22 | 9 | - | * | 1 | * | * | 6 | - |
| Chefegolana Dawerahimedo | 11 | 2 | - | * | * | * | * | - | - |
| Bati | 7 | 6 | - | * | * | * | - | 6 | - |
| Jile Timuga | - | - | - | - | - | - | - | - | - |
| Artuma Fursi | 4 | * | - | * | * | - | - | - | - |
| Bahir Dar Special Zone | 51 | 7 | * | * | - | - | * | - | - |
| Bahirdar | 51 | 7 | * | * | - | - | * | - | - |

TABLE 4.28. NUMBER OF HOLDERS AND AREA OF HOLDING UNDER OILSEEDS BY GEOGRAPHIC AREA AND SIZE OF HOLDING

BOTH RURAL AND URBAN HOLDINGS

| Geographic Area | Holdings With Oilseeds | | | | | | | | |
|-------------------|------------------------|----------------------------|-----------|------------|-------------|-------------|-------------|-----------|---------|
| | Number of Holders | Size Of Holding In Hectare | | | | | | | |
| | | Total Area | Under 0.1 | 0.1 - 0.50 | 0.51 - 1.00 | 1.01 - 2.00 | 2.01 - 5.00 | 5.01 - 10 | Over 10 |
| Amhara Region | 852466 | 178650 | 243 | 6614 | 22143 | 67422 | 73824 | 6867 | * |
| North Gonder Zone | 162709 | 41499 | 29 | 1262 | 5078 | 13826 | 16309 | 3698 | * |
| Addi Arkay | 8462 | 2084 | * | 202 | 390 | 907 | 582 | * | - |
| Beyeda | 2372 | 145 | * | 16 | 56 | 38 | 33 | - | - |
| Janamora | 8328 | 916 | - | 72 | 226 | 365 | 253 | - | - |
| Debark | 7217 | 1380 | * | 125 | 394 | 452 | 311 | * | - |
| Dabat | 9309 | 2790 | - | 62 | 335 | 1140 | 1132 | * | - |
| Sanja | 12539 | 4471 | * | 256 | 1021 | 1065 | 1225 | 898 | - |
| Lay Armacheho | 8512 | 1466 | 6 | 76 | 293 | 799 | 291 | - | - |
| Wegera | 10939 | 1446 | * | 58 | 207 | 681 | 487 | * | - |
| Gonder Zuria | 15308 | 2460 | 8 | 41 | 208 | 825 | 1376 | * | - |
| Dembia | 10379 | 2204 | - | 36 | 235 | 1111 | 822 | - | - |
| Chilga | 15757 | 4557 | * | 50 | 368 | 2002 | 2024 | * | - |
| Metema | 6963 | 6363 | 1 | 44 | 200 | 737 | 2272 | 1971 | * |
| Quara | 5094 | 2671 | * | 45 | 390 | 784 | 1126 | 164 | * |
| Alefa | 21346 | 5376 | * | 146 | 608 | 1795 | 2635 | * | - |
| Belesa | 20120 | 3166 | - | 34 | 144 | 1125 | 1735 | 128 | - |
| Gonder | 64 | 5 | * | - | 1 | - | 4 | - | - |
| South Gonder Zone | 121676 | 26497 | 18 | 1020 | 3823 | 12382 | 8913 | * | * |
| Ebinat | 9543 | 1980 | * | 79 | 266 | 929 | 702 | - | - |
| Kemkem | 8491 | 1602 | * | 18 | 204 | 860 | 518 | - | - |
| Fogera | 19031 | 6138 | * | 162 | 545 | 2160 | 3224 | * | - |
| Farta | 14244 | 1972 | * | 149 | 560 | 841 | 255 | * | * |
| Lay Gayint | 7005 | 750 | * | 168 | 315 | 242 | * | - | - |
| Tach Gayint | 3209 | 185 | * | 20 | 67 | 57 | 40 | - | - |
| Simada | 12992 | 2317 | - | 158 | 393 | 1134 | 631 | - | - |
| Estie | 21651 | 5505 | - | 39 | 585 | 2958 | 1881 | * | - |
| Dera | 25509 | 6048 | * | 226 | 886 | 3202 | 1638 | * | - |
| Debre Tabor | 3 | * | - | * | * | - | - | - | - |
| North Wollo Zone | 59855 | 4612 | 15 | 746 | 1565 | 1622 | 664 | - | - |
| Bugna | 5701 | 539 | * | 51 | 147 | 242 | * | - | - |
| Kobo | 6596 | 281 | * | 45 | 62 | 87 | * | - | - |
| Gidan | 4046 | 161 | * | 28 | 59 | 58 | * | - | - |
| Meket | 13074 | 1395 | * | 178 | 423 | 489 | 304 | - | - |
| Wadla | 8342 | 1064 | * | 195 | 477 | 315 | 73 | - | - |
| Dawuntna Delanta | 7682 | 426 | * | 98 | 129 | 142 | * | - | - |
| Guba Lafto | 4848 | 205 | * | 60 | 71 | 73 | - | - | - |
| Habru | 9565 | 538 | * | 90 | 197 | 216 | * | - | - |
| Woldiya | 1 | 3 | - | - | - | - | 3 | - | - |

TABLE 4.28(CONTINUED)

| Geographic Area | Holdings With Oilseeds | | | | | | | | |
|-------------------|------------------------|----------------------------|-----------|------------|-------------|-------------|-------------|-----------|---------|
| | Number of Holders | Size Of Holding In Hectare | | | | | | | |
| | | Total Area | Under 0.1 | 0.1 - 0.50 | 0.51 - 1.00 | 1.01 - 2.00 | 2.01 - 5.00 | 5.01 - 10 | Over 10 |
| South Wollo Zone | 88690 | 6656 | 20 | 899 | 1906 | 2537 | 1226 | * | - |
| Mekdela | 7115 | 398 | * | 87 | 123 | 169 | * | - | - |
| Tenta | 7779 | 535 | - | 167 | 198 | 156 | * | - | - |
| Kuta Ber | 3886 | 164 | * | 50 | 82 | 32 | - | - | - |
| Ambasel | 4608 | 243 | - | 32 | 101 | 104 | * | - | - |
| Tehuladere | 3179 | 161 | * | 18 | 52 | 37 | * | - | - |
| Wera Babu | 4743 | 571 | 5 | 60 | 159 | 203 | * | - | - |
| Kalu | 3925 | 158 | * | 28 | 65 | 43 | * | - | - |
| Dessie Zuria | 6885 | 480 | * | 74 | 199 | 182 | * | - | - |
| Legambo | 6640 | 621 | * | 169 | 274 | 142 | * | - | - |
| Sayint | 5720 | * | - | 35 | 80 | 111 | * | * | - |
| Debresina | 6388 | 316 | - | 50 | 134 | 118 | * | - | - |
| Kelala | 8817 | 990 | * | 46 | 163 | 428 | 346 | * | - |
| Jama | 6766 | 556 | * | 11 | 42 | 266 | 212 | * | - |
| Wera Ilu | 3317 | 363 | * | * | 123 | 165 | * | - | - |
| Wegdi | 8920 | 677 | * | 56 | 111 | 380 | 125 | - | - |
| Kombolcha | - | - | - | - | - | - | - | - | - |
| Dessie | - | - | - | - | - | - | - | - | - |
| North Shewa Zone | 59645 | 6405 | 7 | 301 | 984 | 2630 | 2340 | 144 | - |
| MidanaWeremo | 4711 | 319 | * | 20 | 48 | 124 | 120 | * | - |
| Merhabete | 7188 | 639 | * | * | 69 | 273 | 278 | - | - |
| Insarona Wayu | 5639 | 404 | * | 17 | 19 | 139 | 211 | * | - |
| Moretna Jiru | 2102 | 110 | * | * | 12 | 68 | 26 | - | - |
| Gera Keya | 4327 | 617 | - | 47 | 185 | 196 | 190 | - | - |
| Gishie | 2413 | 218 | - | 20 | 54 | 66 | 77 | - | - |
| Antsokiya Gemza | 845 | 48 | * | * | 17 | 13 | * | - | - |
| Efratana Gidim | 1621 | 93 | - | 8 | 21 | 58 | * | - | - |
| Lalo Midir | 3582 | 337 | * | 11 | 66 | 163 | 95 | - | - |
| Mojana Wadera | 1640 | 136 | - | 7 | 26 | 59 | 44 | - | - |
| Tarma Ber | 2480 | 270 | - | * | 52 | 145 | 57 | - | - |
| Kewet | 5983 | 753 | * | 11 | 101 | 327 | 311 | * | - |
| Asagirt | 1506 | 288 | - | 9 | 36 | 103 | 141 | - | - |
| AngolalanaTera | 3716 | 942 | * | 53 | 138 | 338 | 351 | 60 | - |
| Ankober | 2590 | 109 | * | 27 | 38 | 29 | 14 | - | - |
| Hagere Mariam | 1155 | 163 | * | * | 17 | 57 | 86 | - | - |
| Berehet | 66 | 7 | - | - | * | * | 4 | - | - |
| Minjarna Shenkora | 2997 | 139 | * | * | * | 50 | 54 | * | - |
| Debre Berhan | * | * | - | * | - | - | - | - | - |
| Basona Werana | 5082 | 812 | - | 13 | 80 | 420 | 271 | * | - |

TABLE 4.28(CONTINUED)

| Geographic Area | Holdings With Oilseeds | | | | | | | | |
|--------------------------|------------------------|----------------------------|-----------|------------|-------------|-------------|-------------|-----------|---------|
| | Number of Holders | Size Of Holding In Hectare | | | | | | | |
| | | Total Area | Under 0.1 | 0.1 - 0.50 | 0.51 – 1.00 | 1.01 - 2.00 | 2.01 - 5.00 | 5.01 - 10 | Over 10 |
| East Gojam Zone | 95943 | 20510 | 33 | 559 | 2008 | 6667 | 10865 | * | * |
| Bibugn | 2826 | 264 | * | 6 | 60 | 110 | 88 | - | - |
| Hulet Ej Enesie | 9839 | 957 | 7 | 69 | 205 | 547 | 118 | * | - |
| Goncha Siso Enesie | 6243 | 589 | 4 | 38 | 99 | 271 | 176 | - | - |
| Enebsie Sar Midir | 3548 | 386 | * | 15 | 103 | 172 | 94 | - | - |
| Enarj Enawuga | 7721 | 838 | 5 | * | 151 | 466 | 202 | * | - |
| Enemay | 5729 | 634 | * | * | 82 | 252 | 283 | - | - |
| Debay Telatgin | 4747 | 631 | * | 35 | 50 | 273 | 272 | - | - |
| Machakel | 21219 | 9060 | * | 80 | 360 | 2259 | 6225 | * | - |
| Gozamin | 14058 | 3270 | * | 100 | 161 | 833 | 2173 | - | - |
| Baso Liben | 4873 | 901 | - | 65 | 179 | 375 | 282 | - | - |
| Awabel | 6798 | 1455 | * | 67 | 360 | 619 | 399 | * | - |
| Dejen | 5225 | 883 | 3 | 45 | 127 | 377 | 333 | - | - |
| Shebel Berenta | 3095 | 638 | * | 12 | 69 | 113 | 220 | - | * |
| Debre Markos | 22 | 2 | * | - | 2 | - | - | - | - |
| West Gojam Zone | 159467 | 43209 | 76 | 950 | 3907 | 17920 | 19390 | 966 | - |
| Achefer | 29090 | 10117 | 8 | 172 | 766 | 4019 | 4942 | * | - |
| Bahir Dar Zuria | 19978 | 5347 | * | 104 | 625 | 2780 | 1833 | - | - |
| Yilmana Densa | 11944 | 824 | 9 | 77 | 175 | 416 | 147 | - | - |
| Merawi | 32797 | 11301 | 20 | 228 | 627 | 5139 | 5175 | * | - |
| Sekela | 5705 | 552 | * | 37 | 209 | 243 | * | - | - |
| Quarit | 10716 | 2238 | * | 85 | 414 | 1189 | 504 | * | - |
| Dega Damot | 4165 | 512 | * | * | 150 | 267 | * | - | - |
| Dembecha | 14632 | 4509 | 9 | 72 | 278 | 1197 | 2678 | * | - |
| Jabi Tehnan | 15171 | 5389 | * | 104 | 473 | 1746 | 2980 | * | - |
| Bure Wemberma | 15268 | 2418 | 16 | 41 | 190 | 924 | 1005 | * | - |
| Wag Hamra Zone | 17108 | 1458 | * | 83 | 321 | 752 | 298 | - | - |
| Zikuala | 1275 | 132 | - | * | 19 | 64 | 47 | - | - |
| Sekota | 9696 | 994 | * | 54 | 214 | 543 | 181 | - | - |
| Dehana | 6137 | 331 | * | 26 | 89 | 145 | 71 | - | - |
| Awi Zone | 68466 | 25999 | 33 | 537 | 1964 | 8406 | 13552 | 1504 | 4 |
| Dangela | 23400 | 13046 | * | 242 | 654 | 3528 | 7570 | * | - |
| Banja | 8168 | 755 | 5 | 48 | 138 | 446 | * | - | - |
| Ankesha | 12301 | 2508 | 5 | 85 | 258 | 1275 | 885 | - | - |
| Guangua | 13560 | 6475 | * | 94 | 369 | 1673 | 3868 | * | 4 |
| Fageta Lekoma | 11037 | 3214 | 7 | 68 | 544 | 1484 | 1112 | - | - |
| Oromia Zone | 18773 | 1774 | 9 | 259 | 589 | 666 | 248 | 3 | - |
| Chefegolana Dawerahimedo | 6773 | 568 | 3 | 60 | 104 | 281 | 120 | - | - |
| Bati | 8649 | 1043 | 5 | 174 | 401 | 342 | * | 3 | - |
| Jile Timuga | 771 | 54 | - | 2 | 22 | 22 | * | - | - |
| Artuma Fursi | 2580 | 108 | * | 24 | 61 | 21 | * | - | - |
| Bahir Dar Special Zone | 133 | * | * | - | * | * | * | - | - |
| Bahirdar | 133 | * | * | - | * | * | * | - | - |

TABLE 4.28.1 RURAL HOLDINGS

| Geographic Area | Holdings With Oilseeds | | | | | | | | |
|-------------------|------------------------|----------------------------|-----------|------------|-------------|-------------|-------------|-----------|---------|
| | Number of Holders | Size Of Holding In Hectare | | | | | | | |
| | | Total Area | Under 0.1 | 0.1 - 0.50 | 0.51 - 1.00 | 1.01 - 2.00 | 2.01 - 5.00 | 5.01 - 10 | Over 10 |
| Amhara Region | 848749 | 176212 | 240 | 6558 | 21937 | 67099 | 72956 | 5939 | * |
| North Gonder Zone | 160694 | 39563 | 27 | 1238 | 4939 | 13682 | 15633 | 2785 | * |
| Addi Arkay | 8359 | 2035 | * | 193 | 378 | 892 | 571 | - | - |
| Beyeda | 2370 | 145 | * | 16 | 56 | 38 | 33 | - | - |
| Janamora | 8322 | 915 | - | 72 | 226 | 365 | 252 | - | - |
| Debark | 7197 | 1378 | - | 125 | 393 | 451 | 311 | * | - |
| Dabat | 9283 | 2784 | - | 62 | 332 | 1137 | 1132 | * | - |
| Sanja | 11745 | 3473 | * | 247 | 934 | 1065 | 1036 | * | - |
| Lay Armacheho | 8505 | 1461 | 6 | 76 | 291 | 799 | 290 | - | - |
| Wegera | 10928 | 1444 | * | 57 | 206 | 681 | 487 | * | - |
| Gonder Zuria | 15291 | 2454 | 8 | 41 | 207 | 822 | 1375 | * | - |
| Dembia | 10358 | 2200 | - | 36 | 235 | 1109 | 821 | - | - |
| Chilga | 15742 | 4543 | * | 50 | 368 | 2000 | 2018 | * | - |
| Metema | 6199 | 5567 | * | 38 | 175 | 634 | 1836 | 1786 | * |
| Quara | 5094 | 2671 | * | 45 | 390 | 784 | 1126 | 164 | * |
| Alefa | 21277 | 5354 | * | 146 | 605 | 1783 | 2627 | * | - |
| Belesa | 20022 | 3139 | - | 34 | 143 | 1122 | 1719 | * | - |
| South Gonder Zone | 121287 | 26388 | 18 | 1013 | 3805 | 12339 | 8884 | * | - |
| Ebinat | 9542 | 1979 | * | 79 | 266 | 929 | 702 | - | - |
| Kemkem | 8468 | 1596 | * | 18 | 204 | 856 | 515 | - | - |
| Fogera | 18906 | 6099 | * | 159 | 540 | 2141 | 3211 | * | - |
| Farta | 14234 | 1960 | * | 149 | 559 | 841 | 255 | * | - |
| Lay Gayint | 6926 | 739 | * | 165 | 310 | 239 | * | - | - |
| Tach Gayint | 3209 | 185 | * | 20 | 67 | 57 | 40 | - | - |
| Simada | 12959 | 2309 | - | 158 | 391 | 1130 | 630 | - | - |
| Estie | 21648 | 5504 | - | 39 | 585 | 2958 | 1880 | * | - |
| Dera | 25396 | 6016 | * | 225 | 882 | 3187 | 1626 | * | - |
| North Wollo Zone | 59749 | 4597 | 15 | 742 | 1561 | 1617 | 661 | - | - |
| Bugna | 5695 | 538 | * | 51 | 146 | 242 | * | - | - |
| Kobo | 6590 | 280 | * | 44 | 62 | 87 | * | - | - |
| Gidan | 4024 | 159 | * | 28 | 59 | 56 | * | - | - |
| Meket | 13074 | 1395 | * | 178 | 423 | 489 | 304 | - | - |
| Wadla | 8289 | 1058 | * | 193 | 475 | 313 | 73 | - | - |
| Dawuntna Delanta | 7666 | 424 | * | 97 | 128 | 142 | * | - | - |
| Guba Lafto | 4848 | 205 | * | 60 | 71 | 73 | - | - | - |
| Habru | 9561 | 538 | * | 90 | 197 | 215 | * | - | - |

TABLE 4.28.1(CONTINUED)

| Geographic Area | Holdings With Oilseeds | | | | | | | | |
|-------------------|------------------------|----------------------------|-----------|------------|-------------|-------------|-------------|-----------|---------|
| | Number of Holders | Size Of Holding In Hectare | | | | | | | |
| | | Total Area | Under 0.1 | 0.1 - 0.50 | 0.51 - 1.00 | 1.01 - 2.00 | 2.01 - 5.00 | 5.01 - 10 | Over 10 |
| South Wollo Zone | 88548 | 6642 | 20 | 892 | 1901 | 2535 | 1225 | * | - |
| Mekdela | 7081 | 395 | * | 85 | 123 | 168 | * | - | - |
| Tenta | 7771 | 534 | - | 166 | 198 | 156 | * | - | - |
| Kuta Ber | 3886 | 164 | * | 50 | 82 | 32 | - | - | - |
| Ambasel | 4607 | 243 | - | 32 | 101 | 104 | * | - | - |
| Tehuladere | 3174 | 161 | * | 18 | 52 | 37 | * | - | - |
| Wera Babu | 4717 | 568 | 5 | 59 | 157 | 203 | * | - | - |
| Kalu | 3923 | 158 | * | 28 | 65 | 43 | * | - | - |
| Dessie Zuria | 6885 | 480 | * | 74 | 199 | 182 | * | - | - |
| Legambo | 6603 | 618 | * | 167 | 272 | 142 | * | - | - |
| Sayint | 5720 | * | - | 35 | 80 | 111 | * | * | - |
| Debresina | 6385 | 316 | - | 50 | 134 | 118 | * | - | - |
| Kelala | 8812 | 989 | * | 46 | 163 | 428 | 345 | * | - |
| Jama | 6763 | 555 | * | 11 | 42 | 266 | 212 | * | - |
| Wera Ilu | 3309 | 362 | * | * | 123 | 164 | * | - | - |
| Wegdi | 8913 | 676 | * | 56 | 111 | 380 | 125 | - | - |
| North Shewa Zone | 59525 | 6383 | 7 | 297 | 981 | 2623 | 2332 | 143 | - |
| MidanaWeremo | 4674 | 313 | * | 20 | 48 | 124 | 115 | * | - |
| Merhabete | 7176 | 637 | * | * | 68 | 272 | 278 | - | - |
| Insarona Wayu | 5639 | 404 | * | 17 | 19 | 139 | 211 | * | - |
| Moretna Jiru | 2100 | 110 | * | * | 12 | 68 | 26 | - | - |
| Gera Keya | 4319 | 616 | - | 47 | 184 | 196 | 190 | - | - |
| Gishie | 2410 | 218 | - | 20 | 54 | 66 | 77 | - | - |
| Antsokiya Gemza | 845 | 48 | * | * | 17 | 13 | * | - | - |
| Efratana Gidim | 1615 | 91 | - | * | 21 | 58 | * | - | - |
| Lalo Midir | 3576 | 336 | * | 11 | 66 | 162 | 95 | - | - |
| Mojana Wadera | 1640 | 136 | - | 7 | 26 | 59 | 44 | - | - |
| Tarma Ber | 2480 | 270 | - | * | 52 | 145 | 57 | - | - |
| Kewet | 5963 | 748 | * | 11 | 101 | 324 | 311 | * | - |
| Asagirt | 1506 | 288 | - | 9 | 36 | 103 | 141 | - | - |
| AngolalanaTera | 3700 | 938 | * | 53 | 138 | 337 | 349 | 60 | - |
| Ankober | 2581 | 109 | * | 27 | 38 | 29 | 14 | - | - |
| Hagere Mariam | 1155 | 163 | * | * | 17 | 57 | 86 | - | - |
| Berehet | 66 | 7 | - | - | * | * | 4 | - | - |
| Minjarna Shenkora | 2997 | 139 | * | * | * | 50 | 54 | * | - |
| Basona Werana | 5082 | 812 | - | 13 | 80 | 420 | 271 | * | - |

TABLE 4.28.1(CONTINUED)

| Geographic Area | Holdings With Oilseeds | | | | | | | | |
|--------------------------|------------------------|----------------------------|-----------|------------|-------------|-------------|-------------|-----------|---------|
| | Number of Holders | Size Of Holding In Hectare | | | | | | | |
| | | Total Area | Under 0.1 | 0.1 - 0.50 | 0.51 – 1.00 | 1.01 – 2.00 | 2.01 - 5.00 | 5.01 - 10 | Over 10 |
| East Gojam Zone | 95842 | 20490 | 33 | 557 | 2003 | 6659 | 10861 | * | * |
| Bibugn | 2821 | 264 | * | 6 | 60 | 110 | 88 | - | - |
| Hulet Ej Enesie | 9835 | 956 | 7 | 69 | 205 | 547 | 117 | * | - |
| Goncha Siso Enesie | 6242 | 589 | 4 | 38 | 99 | 271 | 176 | - | - |
| Enebsie Sar Midir | 3519 | 379 | * | 14 | 102 | 168 | 93 | - | - |
| Enarj Enawuga | 7719 | 837 | 5 | * | 151 | 466 | 202 | - | - |
| Enemay | 5723 | 634 | * | * | 81 | 252 | 282 | - | - |
| Debay Telatgin | 4745 | 630 | * | 35 | 50 | 272 | 272 | - | - |
| Machakel | 21206 | 9057 | * | 79 | 360 | 2259 | 6224 | * | - |
| Gozamin | 14045 | 3267 | * | 100 | 160 | 832 | 2172 | - | - |
| Baso Liben | 4873 | 901 | - | 65 | 179 | 375 | 282 | - | - |
| Awabel | 6794 | 1455 | * | 67 | 360 | 619 | 399 | * | - |
| Dejen | 5225 | 883 | 3 | 45 | 127 | 377 | 333 | - | - |
| Shebel Berenta | 3095 | 638 | * | 12 | 69 | 113 | 220 | - | * |
| West Gojam Zone | 159090 | 43080 | 76 | 943 | 3884 | 17876 | 19340 | 963 | - |
| Achefer | 28951 | 10062 | 8 | 169 | 760 | 4002 | 4915 | * | - |
| Bahir Dar Zuria | 19939 | 5331 | * | 103 | 621 | 2770 | 1831 | - | - |
| Yilmana Densa | 11941 | 824 | 9 | 77 | 175 | 416 | 147 | - | - |
| Merawi | 32767 | 11289 | 20 | 228 | 625 | 5135 | 5169 | * | - |
| Sekela | 5705 | 552 | * | 37 | 209 | 243 | * | - | - |
| Quarit | 10713 | 2238 | * | 85 | 414 | 1189 | 504 | * | - |
| Dega Damot | 4164 | 511 | * | * | 150 | 267 | * | - | - |
| Dembecha | 14566 | 4489 | 9 | 69 | 270 | 1193 | 2671 | * | - |
| Jabi Tehnan | 15093 | 5373 | * | 103 | 469 | 1740 | 2975 | * | - |
| Bure Wemberma | 15250 | 2412 | 16 | 41 | 190 | 922 | 1000 | * | - |
| Wag Hamra Zone | 17071 | 1444 | * | 83 | 321 | 747 | 291 | - | - |
| Zikuala | 1254 | 121 | - | * | 19 | 60 | 40 | - | - |
| Sekota | 9682 | 992 | * | 54 | 214 | 542 | 180 | - | - |
| Dehana | 6135 | 331 | * | 26 | 89 | 145 | 71 | - | - |
| Awi Zone | 68199 | 25857 | 33 | 535 | 1955 | 8358 | 13481 | 1496 | - |
| Dangela | 23306 | 12971 | * | 242 | 652 | 3507 | 7525 | * | - |
| Banja | 8162 | 754 | 5 | 48 | 138 | 445 | * | - | - |
| Ankesha | 12268 | 2499 | 5 | 85 | 255 | 1274 | 879 | - | - |
| Guangua | 13449 | 6427 | * | 93 | 368 | 1650 | 3849 | * | - |
| Fageta Lekoma | 11014 | 3206 | 7 | 67 | 541 | 1481 | 1110 | - | - |
| Oromia Zone | 18744 | 1768 | 9 | 258 | 588 | 665 | 248 | - | - |
| Chefegolana Dawerahimedo | 6756 | 567 | 3 | 59 | 104 | 279 | 120 | - | - |
| Bati | 8640 | 1039 | 5 | 173 | 400 | 342 | * | - | - |
| Jile Timuga | 771 | 54 | - | 2 | 22 | 22 | * | - | - |
| Artuma Fursi | 2577 | 108 | * | 24 | 61 | 21 | * | - | - |

TABLE 4.28.2 URBAN HOLDINGS

| Geographic Area | Holdings With Oilseeds | | | | | | | | |
|-------------------|------------------------|----------------------------|-----------|------------|-------------|-------------|-------------|-----------|---------|
| | Number of Holders | Size Of Holding In Hectare | | | | | | | |
| | | Total Area | Under 0.1 | 0.1 - 0.50 | 0.51 - 1.00 | 1.01 - 2.00 | 2.01 - 5.00 | 5.01 - 10 | Over 10 |
| Amhara Region | 3717 | 2437 | 3 | 56 | 206 | 322 | 867 | 928 | 55 |
| North Gonder Zone | 2015 | 1937 | 2 | 24 | 139 | 144 | 675 | 913 | 40 |
| Addi Arkay | 103 | 49 | - | 9 | 11 | 15 | 11 | * | - |
| Beyeda | * | * | - | - | - | * | - | - | - |
| Janamora | 5 | 1 | - | - | - | - | 1 | - | - |
| Debark | 20 | 2 | * | * | 1 | * | * | - | - |
| Dabat | 25 | 6 | - | * | 3 | 3 | - | - | - |
| Sanja | 795 | 998 | * | * | 87 | - | 189 | 714 | - |
| Lay Armacheho | 7 | 4 | - | * | 3 | * | * | - | - |
| Wegera | 11 | 2 | - | * | * | - | - | - | - |
| Gonder Zuria | 17 | 6 | - | - | * | 3 | 1 | - | - |
| Dembia | 21 | 4 | - | - | * | 2 | 1 | - | - |
| Chilga | 15 | 14 | * | - | * | 2 | 6 | 5 | - |
| Metema | 764 | 796 | 1 | * | 25 | 103 | 436 | 185 | 40 |
| Quara | - | - | - | - | - | - | - | - | - |
| Alefa | 70 | 22 | - | - | 3 | 11 | 8 | - | - |
| Belesa | 97 | 27 | - | - | * | * | 17 | * | - |
| Gonder | 64 | 5 | * | - | 1 | - | 4 | - | - |
| South Gonder Zone | 389 | 109 | - | 7 | 18 | 44 | 29 | - | * |
| Ebinat | 1 | * | - | - | - | * | - | - | - |
| Kemkem | 23 | 7 | - | * | * | 3 | 3 | - | - |
| Fogera | 125 | 39 | - | 2 | 6 | 18 | 12 | - | - |
| Farta | 10 | * | - | - | 1 | - | - | - | * |
| Lay Gayint | 79 | 11 | - | * | 5 | 2 | * | - | - |
| Tach Gayint | - | - | - | - | - | - | - | - | - |
| Simada | 32 | 7 | - | * | 2 | 4 | * | - | - |
| Estie | * | * | - | - | - | - | * | - | - |
| Dera | 113 | 31 | - | * | 4 | 16 | 12 | - | - |
| Debre Tabor | 3 | * | - | * | * | - | - | - | - |
| North Wollo Zone | 107 | 15 | * | 4 | 4 | * | 3 | - | - |
| Bugna | 6 | 1 | - | - | * | * | - | - | - |
| Kobo | * | * | - | * | - | - | - | - | - |
| Gidan | 22 | * | - | * | * | * | - | - | - |
| Meket | - | - | - | - | - | - | - | - | - |
| Wadla | 53 | 6 | - | 2 | * | * | - | - | - |
| Dawuntna Delanta | 15 | * | * | * | * | * | - | - | - |
| Habru | 4 | * | * | - | - | * | - | - | - |
| Woldiya | 1 | 3 | - | - | - | - | 3 | - | - |

TABLE 4.28.2(CONTINUED)

| Geographic Area | Holdings With Oilseeds | | | | | | | | |
|-------------------|------------------------|----------------------------|-----------|------------|-------------|-------------|-------------|-----------|---------|
| | Number of Holders | Size Of Holding In Hectare | | | | | | | |
| | | Total Area | Under 0.1 | 0.1 - 0.50 | 0.51 - 1.00 | 1.01 - 2.00 | 2.01 - 5.00 | 5.01 - 10 | Over 10 |
| South Wollo Zone | 142 | 14 | - | 6 | 4 | 3 | * | - | - |
| Mekdela | 34 | 3 | - | * | - | * | - | - | - |
| Tenta | * | * | - | * | * | - | - | - | - |
| Kuta Ber | - | - | - | - | - | - | - | - | - |
| Ambasel | * | * | - | - | - | * | - | - | - |
| Tehuladere | * | * | - | * | - | - | - | - | - |
| Wera Babu | 27 | 3 | - | 1 | * | - | - | - | - |
| Kalu | * | * | - | - | - | * | - | - | - |
| Dessie Zuria | - | - | - | - | - | - | - | - | - |
| Legambo | 37 | 4 | - | 2 | 2 | - | - | - | - |
| Sayint | - | - | - | - | - | - | - | - | - |
| Debresina | * | * | - | - | - | * | - | - | - |
| Kelala | 6 | 1 | - | - | * | * | * | - | - |
| Jama | 3 | * | - | * | * | - | - | - | - |
| Wera Ilu | 8 | 1 | - | - | * | 1 | - | - | - |
| Wegdi | 7 | * | - | * | * | - | - | - | - |
| Kombolcha | - | - | - | - | - | - | - | - | - |
| Dessie | - | - | - | - | - | - | - | - | - |
| North Shewa Zone | 121 | 22 | - | 3 | 3 | 7 | 8 | * | - |
| MidanaWeremo | 37 | 6 | - | * | * | * | * | - | - |
| Merhabete | 13 | 3 | - | * | * | * | * | - | - |
| Insarona Wayu | - | - | - | - | - | - | - | - | - |
| Moretna Jiru | * | * | - | - | * | - | - | - | - |
| Gera Keya | 7 | 1 | - | - | 1 | - | - | - | - |
| Gishie | 3 | * | - | * | - | - | - | - | - |
| Antsokiya Gemza | - | - | - | - | - | - | - | - | - |
| Efratana Gidim | * | * | - | * | - | - | - | - | - |
| Lalo Midir | 6 | * | - | - | - | * | - | - | - |
| Mojana Wadera | - | - | - | - | - | - | - | - | - |
| Tarma Ber | - | - | - | - | - | - | - | - | - |
| Kewet | 20 | 4 | - | * | * | 3 | - | - | - |
| Asagirt | - | - | - | - | - | - | - | - | - |
| AngolalanaTera | 16 | 4 | - | - | * | * | * | * | - |
| Ankober | 9 | 1 | - | * | * | * | - | - | - |
| Hagere Mariam | - | - | - | - | - | - | - | - | - |
| Berehet | - | - | - | - | - | - | - | - | - |
| Minjarna Shenkora | - | - | - | - | - | - | - | - | - |
| Debre Berhan | * | * | - | * | - | - | - | - | - |

TABLE 4.28.2(CONTINUED)

| Geographic Area | Holdings With Oilseeds | | | | | | | | |
|--------------------------|------------------------|------------|----------------------------|------------|-------------|-------------|-------------|-----------|---------|
| | Number of Holders | Total Area | Size Of Holding In Hectare | | | | | | |
| | | | Under 0.1 | 0.1 - 0.50 | 0.51 – 1.00 | 1.01 - 2.00 | 2.01 - 5.00 | 5.01 - 10 | Over 10 |
| East Gojam Zone | 101 | 19 | * | 2 | 5 | 8 | 4 | * | - |
| Bibugn | 6 | 1 | - | * | * | * | - | - | - |
| Hulet Ej Enesie | 5 | 1 | * | - | - | * | 1 | - | - |
| Goncha Siso Enesie | * | * | * | - | - | - | - | - | - |
| Enebsie Sar Midir | 30 | 7 | - | 1 | 1 | 5 | 1 | - | - |
| Enarj Enawuga | 2 | 1 | - | - | - | * | - | * | - |
| Enemay | 5 | * | - | - | * | - | * | - | - |
| Debay Telatgin | * | * | - | - | - | * | - | - | - |
| Machakel | 13 | 3 | - | 1 | * | 1 | * | - | - |
| Gozamin | 13 | 2 | * | - | 1 | * | * | - | - |
| Baso Liben | - | - | - | - | - | - | - | - | - |
| Awabel | 4 | 1 | - | * | * | - | - | - | - |
| Dejen | - | - | - | - | - | - | - | - | - |
| Shebel Berenta | - | - | - | - | - | - | - | - | - |
| Debre Markos | 22 | 2 | * | - | 2 | - | - | - | - |
| West Gojam Zone | 377 | 129 | * | 7 | 23 | 44 | 51 | 4 | - |
| Achefer | 139 | 56 | * | 3 | 6 | 18 | 27 | * | - |
| Bahir Dar Zuria | 39 | 16 | - | * | 4 | 10 | * | - | - |
| Yilmana Densa | * | * | * | - | - | - | - | - | - |
| Merawi | 30 | 12 | - | - | * | 4 | 6 | - | - |
| Sekela | - | - | - | - | - | - | - | - | - |
| Quarit | * | * | - | - | - | * | - | - | - |
| Dega Damot | 1 | * | - | * | - | - | - | - | - |
| Dembecha | 65 | 21 | * | 2 | 7 | 5 | 6 | - | - |
| Jabi Tehnan | 79 | 17 | * | 1 | 3 | 6 | 5 | * | - |
| Bure Wemberma | 18 | 7 | - | - | * | 2 | 4 | - | - |
| Wag Hamra Zone | 37 | 14 | - | - | * | 6 | 8 | - | - |
| Zikuala | 21 | 12 | - | - | - | 5 | 7 | - | - |
| Sekota | 14 | 2 | - | - | * | 1 | 1 | - | - |
| Dehana | * | * | - | - | - | - | * | - | - |
| Awi Zone | 267 | 142 | * | 2 | 9 | 48 | 72 | * | 4 |
| Dangela | 94 | 75 | * | - | * | 21 | 45 | * | - |
| Banja | 6 | * | - | - | * | * | - | - | - |
| Ankesha | 33 | 9 | - | - | 2 | * | 6 | - | - |
| Guangua | 112 | 49 | * | * | * | 23 | 19 | 1 | 4 |
| Fageta Lekoma | 23 | 8 | - | * | * | * | * | - | - |
| Oromia Zone | 29 | 6 | - | 1 | 1 | * | * | 3 | - |
| Chefegolana Dawerahimedo | 17 | * | - | * | * | * | * | - | - |
| Bati | 9 | 4 | - | * | 1 | * | - | 3 | - |
| Jile Timuga | - | - | - | - | - | - | - | - | - |
| Artuma Fursi | * | * | - | - | - | * | - | - | - |
| Bahir Dar Special Zone | 133 | * | * | - | * | * | * | - | - |
| Bahirdar | 133 | * | * | - | * | * | * | - | - |

TABLE 4.29. NUMBER OF HOLDERS AND AREA OF HOLDING UNDER OTHER GRAINS BY GEOGRAPHIC AREA AND SIZE OF HOLDING

BOTH RURAL AND URBAN HOLDINGS

[illegible]

TABLE 4.29(CONTINUED)

| Geographic Area | Holdings With Other Grains | | | | | | | | |
|-------------------|----------------------------|----------------------------|-----------|------------|-------------|-------------|-------------|-----------|---------|
| | Number of Holders | Size Of Holding In Hectare | | | | | | | |
| | | Total Area | Under 0.1 | 0.1 - 0.50 | 0.51 - 1.00 | 1.01 - 2.00 | 2.01 - 5.00 | 5.01 - 10 | Over 10 |
| South Wollo Zone | 19776 | 556 | 8 | 46 | 167 | 195 | * | * | - |
| Mekdela | 974 | 4 | * | * | * | * | - | - | - |
| Tenta | 1336 | * | * | * | * | * | * | - | - |
| Kuta Ber | * | * | - | * | * | * | - | - | - |
| Ambasel | 862 | 9 | * | * | * | * | * | - | - |
| Tehuladere | 1152 | * | * | * | 3 | 6 | * | - | - |
| Wera Babu | 1636 | 37 | * | * | * | * | - | - | - |
| Kalu | 1510 | * | - | * | * | * | - | - | - |
| Dessie Zuria | * | * | * | * | * | * | * | - | - |
| Legambo | 747 | 5 | * | * | * | * | * | - | - |
| Sayint | 453 | * | * | * | * | * | * | - | - |
| Debresina | 1971 | 29 | * | * | 15 | 10 | * | - | - |
| Kelala | 885 | 11 | - | * | * | 3 | * | - | - |
| Jama | 1328 | 18 | * | * | * | 2 | 6 | * | - |
| Wera Ilu | 465 | * | * | - | * | * | - | - | - |
| Wegdi | 3417 | 115 | * | 7 | * | 57 | * | - | - |
| Kombolcha | - | - | - | - | - | - | - | - | - |
| Dessie | - | - | - | - | - | - | - | - | - |
| North Shewa Zone | 9177 | 246 | 5 | * | 44 | 111 | 59 | * | - |
| MidanaWeremo | 760 | 11 | * | * | * | * | 6 | - | - |
| Merhabete | 1254 | 8 | * | * | * | 3 | * | - | - |
| Insarona Wayu | 316 | * | * | - | * | * | * | - | - |
| Moretna Jiru | 227 | 3 | - | * | * | * | * | - | - |
| Gera Keya | 332 | * | * | * | * | * | * | - | - |
| Gishie | 268 | * | * | * | * | * | * | - | - |
| Antsokiya Gemza | 295 | 4 | * | * | * | * | - | - | - |
| Efratana Gidim | 556 | * | * | * | * | * | * | - | - |
| Lalo Midir | * | * | - | * | * | * | * | - | - |
| Mojana Wadera | 128 | * | - | - | * | * | * | - | - |
| Tarma Ber | 586 | 11 | - | * | * | * | * | - | - |
| Kewet | 1637 | 95 | * | * | 9 | 51 | * | - | - |
| Asagirt | 138 | 1 | - | * | * | * | * | - | - |
| AngolalanaTera | * | * | - | - | * | * | * | - | - |
| Ankober | 461 | * | * | * | * | * | * | - | - |
| Hagere Mariam | 185 | * | - | * | * | * | * | * | - |
| Berehet | 22 | * | - | * | - | - | - | - | - |
| Minjarna Shenkora | 982 | 24 | - | * | * | 2 | 21 | * | - |
| Debre Berhan | - | - | - | - | - | - | - | - | - |
| Basona Werana | 512 | * | - | - | * | * | * | - | - |

TABLE 4.29(CONTINUED)

| Geographic Area | Holdings With Other Grains | | | | | | | | |
|--------------------------|----------------------------|----------------------------|-----------|------------|-------------|-------------|-------------|-----------|---------|
| | Number of Holders | Size Of Holding In Hectare | | | | | | | |
| | | Total Area | Under 0.1 | 0.1 - 0.50 | 0.51 – 1.00 | 1.01 - 2.00 | 2.01 - 5.00 | 5.01 - 10 | Over 10 |
| East Gojam Zone | 14098 | 2167 | * | 271 | 926 | 902 | 62 | - | - |
| Bibugn | 1634 | * | - | * | * | * | * | - | - |
| Hulet Ej Enesie | 1295 | * | * | * | * | * | - | - | - |
| Goncha Siso Enesie | * | * | - | - | - | * | - | - | - |
| Enebsie Sar Midir | * | * | * | * | * | * | * | - | - |
| Enarj Enawuga | * | * | * | - | - | * | * | - | - |
| Enemay | * | * | * | - | * | - | - | - | - |
| Debay Telatgin | * | * | - | * | - | - | * | - | - |
| Machakel | 618 | * | * | - | * | * | * | - | - |
| Gozamin | 8656 | 2019 | - | 268 | 919 | 831 | * | - | - |
| Baso Liben | * | * | * | - | - | * | - | - | - |
| Awabel | * | * | * | - | * | * | * | - | - |
| Dejen | 349 | * | * | * | - | * | * | - | - |
| Shebel Berenta | 516 | 2 | * | * | * | 1 | * | - | - |
| Debre Markos | - | - | - | - | - | - | - | - | - |
| West Gojam Zone | 18213 | 1760 | 1 | 22 | 249 | 842 | 622 | * | - |
| Achefer | 4540 | * | * | * | * | * | * | - | - |
| Bahir Dar Zuria | 3098 | 180 | * | * | * | 112 | * | - | - |
| Yilmana Densa | 7536 | 585 | * | * | 78 | 342 | * | - | - |
| Merawi | 507 | * | * | * | * | * | * | - | - |
| Sekela | 298 | * | - | * | * | * | - | - | - |
| Quarit | * | * | - | - | * | * | * | - | - |
| Dega Damot | 387 | 1 | * | * | * | * | * | - | - |
| Dembecha | 593 | 3 | * | * | * | * | * | - | - |
| Jabi Tehnan | 627 | * | * | * | * | * | * | - | - |
| Bure Wemberma | 425 | * | * | * | * | * | * | * | - |
| Wag Hamra Zone | * | * | - | * | - | * | - | - | - |
| Zikuala | * | * | - | * | - | - | - | - | - |
| Sekota | - | - | - | - | - | - | - | - | - |
| Dehana | * | * | - | * | - | * | - | - | - |
| Awi Zone | 4744 | * | * | 3 | * | * | * | - | - |
| Dangela | 630 | * | * | * | * | * | * | - | - |
| Banja | 510 | 1 | * | * | * | * | * | - | - |
| Ankesha | 348 | 2 | * | * | * | * | * | - | - |
| Guangua | 2519 | * | * | * | * | * | * | - | - |
| Fageta Lekoma | 737 | 2 | * | * | * | * | * | - | - |
| Oromia Zone | 16159 | 415 | 14 | 99 | 99 | 135 | * | - | - |
| Chefegolana Dawerahimedo | 8591 | 216 | 10 | 52 | 39 | 87 | * | - | - |
| Bati | 4287 | 123 | 1 | 25 | 31 | 32 | * | - | - |
| Jile Timuga | 616 | 18 | * | 1 | 3 | * | * | - | - |
| Artuma Fursi | 2664 | 58 | 3 | 20 | 25 | 8 | * | - | - |
| Bahir Dar Special Zone | * | * | * | - | - | - | * | - | - |
| Bahirdar | * | * | * | - | - | - | * | - | - |

TABLE 4.29.1 RURAL HOLDINGS

| Geographic Area | Holdings With Other Grains | | | | | | | | |
|-------------------|----------------------------|----------------------------|-----------|------------|-------------|-------------|-------------|-----------|---------|
| | Number of Holders | Size Of Holding In Hectare | | | | | | | |
| | | Total Area | Under 0.1 | 0.1 - 0.50 | 0.51 - 1.00 | 1.01 - 2.00 | 2.01 - 5.00 | 5.01 - 10 | Over 10 |
| Amhara Region | 134808 | 17669 | 46 | 754 | 2498 | 6366 | 6376 | 899 | * |
| North Gonder Zone | 38428 | 11890 | * | 252 | 911 | 3930 | 5190 | 872 | * |
| Addi Arkay | 1439 | 48 | - | 8 | * | * | * | - | - |
| Beyeda | * | * | - | * | * | - | - | - | - |
| Janamora | 289 | * | - | * | * | * | * | - | - |
| Debark | * | * | - | * | * | * | * | * | - |
| Dabat | 540 | 42 | - | * | * | * | * | * | - |
| Sanja | 2226 | 211 | * | 51 | 74 | * | * | - | - |
| Lay Armacheho | * | * | - | - | * | * | - | - | - |
| Wegera | * | * | - | * | - | * | - | - | - |
| Gonder Zuria | * | * | * | - | * | * | * | - | - |
| Dembia | 13981 | 3846 | - | 67 | 344 | 1686 | 1750 | - | - |
| Chilga | 4884 | 695 | * | 25 | * | * | 201 | * | - |
| Metema | 6221 | 5411 | - | 40 | 268 | 1157 | 2518 | 798 | * |
| Quara | 786 | * | - | * | * | * | * | * | * |
| Alefa | 5584 | 978 | - | 48 | 104 | 478 | 348 | - | - |
| Belesa | 942 | 68 | * | - | * | * | * | * | - |
| South Gonder Zone | 8238 | 328 | * | 16 | 39 | 118 | 154 | - | - |
| Ebinat | * | * | - | - | * | * | * | - | - |
| Kemkem | 2447 | 65 | * | * | * | * | * | - | - |
| Fogera | 2651 | 64 | * | 9 | * | 19 | * | - | - |
| Farta | * | * | - | * | * | - | * | - | - |
| Lay Gayint | * | * | - | * | * | - | - | - | - |
| Tach Gayint | 159 | * | - | - | * | * | * | - | - |
| Simada | * | 40 | - | * | * | * | * | - | - |
| Estie | * | * | - | * | * | * | * | - | - |
| Dera | 1464 | * | * | * | * | * | * | - | - |
| North Wollo Zone | 5904 | 145 | * | 23 | 54 | 56 | * | - | - |
| Bugna | * | * | - | * | * | * | - | - | - |
| Kobo | 770 | 13 | * | 2 | * | * | - | - | - |
| Gidan | 661 | * | - | * | * | * | * | - | - |
| Meket | * | * | - | - | * | * | * | - | - |
| Wadla | 346 | * | - | * | * | * | - | - | - |
| Dawuntna Delanta | 1545 | 11 | * | * | * | * | * | - | - |
| Guba Lafto | * | * | - | * | * | - | - | - | - |
| Habru | 1414 | 34 | * | * | * | * | - | - | - |

TABLE 4.29.1(CONTINUED)

| Geographic Area | Holdings With Other Grains | | | | | | | | |
|------------------|----------------------------|----------------------------|-----------|------------|-------------|-------------|-------------|-----------|---------|
| | Number of Holders | Size Of Holding In Hectare | | | | | | | |
| | | Total Area | Under 0.1 | 0.1 - 0.50 | 0.51 - 1.00 | 1.01 - 2.00 | 2.01 - 5.00 | 5.01 - 10 | Over 10 |
| South Wollo Zone | 19774 | 556 | 8 | 46 | 167 | 195 | * | * | - |
| Mekdela | 974 | 4 | * | * | * | * | - | - | - |
| Tenta | 1336 | * | * | * | * | * | * | - | - |
| Kuta Ber | * | * | - | * | * | * | - | - | - |
| Ambasel | 862 | 9 | * | * | * | * | * | - | - |
| Tehuladere | 1152 | * | * | * | 3 | 6 | * | - | - |
| Wera Babu | 1636 | 37 | * | * | * | * | - | - | - |
| Kalu | 1509 | * | - | * | * | * | - | - | - |
| Dessie Zuria | * | * | * | * | * | * | * | - | - |
| Legambo | 747 | 5 | * | * | * | * | * | - | - |
| Sayint | 453 | * | * | * | * | * | * | - | - |
| Debresina | 1971 | 29 | * | * | 15 | 10 | * | - | - |
| Kelala | 885 | 11 | - | * | * | 3 | * | - | - |
| Jama | 1328 | 18 | * | * | * | 2 | 6 | * | - |
| Wera Ilu | 465 | * | * | - | * | * | - | - | - |
| Wegdi | 3417 | 115 | * | 7 | * | 57 | * | - | - |
| North Shewa Zone | 9141 | 239 | 5 | * | 42 | 108 | 59 | * | - |
| MidanaWeremo | 760 | 11 | * | * | * | * | 6 | - | - |
| Merhabete | 1254 | 8 | * | * | * | 3 | * | - | - |
| Insarona Wayu | 316 | * | * | - | * | * | * | - | - |
| Moretna Jiru | 227 | 3 | - | * | * | * | * | - | - |
| Gera Keya | 332 | * | * | * | * | * | * | - | - |
| Gishie | 268 | * | * | * | * | * | * | - | - |
| Antsokiya Gemza | 295 | 4 | * | * | * | * | - | - | - |
| Efratana Gidim | 545 | * | * | * | * | * | * | - | - |
| Lalo Midir | * | * | - | * | * | * | * | - | - |
| Mojana Wadera | 128 | * | - | - | * | * | * | - | - |
| Tarma Ber | 586 | 11 | - | * | * | * | * | - | - |
| Kewet | 1612 | 90 | * | * | 7 | 50 | * | - | - |
| Asagirt | 138 | 1 | - | * | * | * | * | - | - |
| AngolalanaTera | * | * | - | - | * | * | * | - | - |
| Ankober | 461 | * | * | * | * | * | * | - | - |
| Hagere Mariam | 185 | * | - | * | * | * | * | * | - |
| Berehet | 22 | * | - | * | - | - | - | - | - |
| Minjama Shenkora | 982 | 24 | - | * | * | 2 | 21 | * | - |
| Basona Werana | 512 | * | - | - | * | * | * | - | - |

TABLE 4.29.1(CONTINUED)

| Geographic Area | Holdings With Other Grains | | | | | | | | |
|--------------------------|----------------------------|----------------------------|-----------|------------|-------------|-------------|-------------|-----------|---------|
| | Number of Holders | Size Of Holding In Hectare | | | | | | | |
| | | Total Area | Under 0.1 | 0.1 - 0.50 | 0.51 – 1.00 | 1.01 – 2.00 | 2.01 - 5.00 | 5.01 - 10 | Over 10 |
| East Gojam Zone | 14096 | 2167 | * | 271 | 926 | 902 | 62 | - | - |
| Bibugn | 1634 | * | - | * | * | * | * | - | - |
| Hulet Ej Enesie | 1295 | * | * | * | * | * | - | - | - |
| Goncha Siso Enesie | * | * | - | - | - | * | - | - | - |
| Enebsie Sar Midir | * | * | * | * | * | * | * | - | - |
| Enarj Enawuga | * | * | * | - | - | * | * | - | - |
| Enemay | * | * | * | - | * | - | - | - | - |
| Debay Telatgin | * | * | - | * | - | - | * | - | - |
| Machakel | 618 | * | * | - | * | * | * | - | - |
| Gozamin | 8654 | 2019 | - | 268 | 919 | 831 | * | - | - |
| Baso Liben | * | * | * | - | - | * | - | - | - |
| Awabel | * | * | * | - | * | * | * | - | - |
| Dejen | 349 | * | * | * | - | * | * | - | - |
| Shebel Berenta | 516 | 2 | * | * | * | 1 | * | - | - |
| West Gojam Zone | 18200 | 1755 | 1 | 21 | 249 | 841 | 619 | * | - |
| Achefer | 4530 | * | * | * | * | * | * | - | - |
| Bahir Dar Zuria | 3098 | 180 | * | * | * | 112 | * | - | - |
| Yilmana Densa | 7536 | 585 | * | * | 78 | 342 | * | - | - |
| Merawi | 507 | * | * | * | * | * | * | - | - |
| Sekela | 298 | * | - | * | * | * | - | - | - |
| Quarit | * | * | - | - | * | * | * | - | - |
| Dega Damot | 387 | 1 | * | * | * | * | * | - | - |
| Dembecha | 593 | 3 | * | * | * | * | * | - | - |
| Jabi Tehnan | 624 | * | * | * | * | * | * | - | - |
| Bure Wemberma | 425 | * | * | * | * | * | * | * | - |
| Wag Hamra Zone | * | * | - | * | - | * | - | - | - |
| Zikuala | * | * | - | * | - | - | - | - | - |
| Sekota | - | - | - | - | - | - | - | - | - |
| Dehana | * | * | - | * | - | * | - | - | - |
| Awi Zone | 4743 | * | * | 3 | * | * | * | - | - |
| Dangela | 630 | * | * | * | * | * | * | - | - |
| Banja | 510 | 1 | * | * | * | * | * | - | - |
| Ankesha | 348 | 2 | * | * | * | * | * | - | - |
| Guangua | 2518 | * | * | * | * | * | * | - | - |
| Fageta Lekoma | 737 | 2 | * | * | * | * | * | - | - |
| Oromia Zone | 16144 | 414 | 14 | 99 | 99 | 134 | * | - | - |
| Chefegolana Dawerahimedo | 8581 | 214 | 10 | 52 | 39 | 86 | * | - | - |
| Bati | 4287 | 123 | 1 | 25 | 31 | 32 | * | - | - |
| Jile Timuga | 616 | 18 | * | 1 | 3 | * | * | - | - |
| Artuma Fursi | 2660 | 58 | 3 | 20 | 25 | 8 | * | - | - |

TABLE 4.29.2 URBAN HOLDINGS

[illegible]

TABLE 4.29.2(CONTINUED)

[illegible]

TABLE 4.29.2(CONTINUED)

| Geographic Area | Holdings With Other Grains | | | | | | | | |
|---------------------------|----------------------------|----------------------------|-----------|------------|-------------|-------------|-------------|-----------|---------|
| | Number of Holders | Size Of Holding In Hectare | | | | | | | |
| | | Total Area | Under 0.1 | 0.1 - 0.50 | 0.51 – 1.00 | 1.01 - 2.00 | 2.01 - 5.00 | 5.01 - 10 | Over 10 |
| East Gojam Zone | * | * | - | - | - | - | * | - | - |
| Bibugn | - | - | - | - | - | - | - | - | - |
| Hulet Ej Enesie | - | - | - | - | - | - | - | - | - |
| Goncha Siso Enesie | - | - | - | - | - | - | - | - | - |
| Enebsie Sar Midir | - | - | - | - | - | - | - | - | - |
| Enarj Enawuga | - | - | - | - | - | - | - | - | - |
| Enemay | - | - | - | - | - | - | - | - | - |
| Debay Telatgin | - | - | - | - | - | - | - | - | - |
| Machakel | - | - | - | - | - | - | - | - | - |
| Gozamin | * | * | - | - | - | - | * | - | - |
| Baso Liben | - | - | - | - | - | - | - | - | - |
| Awabel | - | - | - | - | - | - | - | - | - |
| Dejen | - | - | - | - | - | - | - | - | - |
| Shebel Berenta | - | - | - | - | - | - | - | - | - |
| Debre Markos | - | - | - | - | - | - | - | - | - |
| West Gojam Zone | 14 | 4 | * | * | - | * | * | - | - |
| Achefer | 10 | 4 | - | * | - | * | * | - | - |
| Bahir Dar Zuria | - | - | - | - | - | - | - | - | - |
| Yilmana Densa | - | - | - | - | - | - | - | - | - |
| Merawi | - | - | - | - | - | - | - | - | - |
| Sekela | - | - | - | - | - | - | - | - | - |
| Quarit | - | - | - | - | - | - | - | - | - |
| Dega Damot | - | - | - | - | - | - | - | - | - |
| Dembecha | - | - | - | - | - | - | - | - | - |
| Jabi Tehnan | * | * | * | - | - | - | - | - | - |
| Bure Wemberma | - | - | - | - | - | - | - | - | - |
| Wag Hamra Zone | - | - | - | - | - | - | - | - | - |
| Zikuala | - | - | - | - | - | - | - | - | - |
| Sekota | - | - | - | - | - | - | - | - | - |
| Dehana | - | - | - | - | - | - | - | - | - |
| Awi Zone | 1 | * | - | * | - | - | - | - | - |
| Dangela | - | - | - | - | - | - | - | - | - |
| Banja | - | - | - | - | - | - | - | - | - |
| Ankesha | - | - | - | - | - | - | - | - | - |
| Guangua | 1 | * | - | * | - | - | - | - | - |
| Fageta Lekoma | - | - | - | - | - | - | - | - | - |
| Oromia Zone | 14 | 2 | * | * | * | * | - | - | - |
| Chefegolana Dawerahimedo | 10 | 2 | * | * | * | * | - | - | - |
| Bati | - | - | - | - | - | - | - | - | - |
| Jile Timuga | - | - | - | - | - | - | - | - | - |
| Artuma Fursi | * | * | - | - | * | - | - | - | - |
| Bahir Dar Special Zone | * | * | * | - | - | - | * | - | - |
| Bahirdar | * | * | * | - | - | - | * | - | - |

TABLE 4.30. NUMBER OF HOLDERS AND AREA OF HOLDING UNDER VEGETABLES BY GEOGRAPHIC AREA AND SIZE OF HOLDING

BOTH RURAL AND URBAN HOLDINGS

[illegible]

TABLE 4.30(CONTINUED)

| Geographic Area | Holdings With Vegetables | | | | | | | | |
|-------------------|--------------------------|----------------------------|-----------|------------|-------------|-------------|-------------|-----------|---------|
| | Number of Holders | Size Of Holding In Hectare | | | | | | | |
| | | Total Area | Under 0.1 | 0.1 - 0.50 | 0.51 - 1.00 | 1.01 - 2.00 | 2.01 - 5.00 | 5.01 - 10 | Over 10 |
| South Wollo Zone | 90648 | 958 | 24 | 259 | 335 | 274 | 66 | - | - |
| Mekdela | 3096 | 17 | - | * | 5 | * | * | - | - |
| Tenta | 8282 | 57 | 3 | 11 | 19 | 21 | * | - | - |
| Kuta Ber | 2620 | 26 | * | 11 | 9 | * | * | - | - |
| Ambasel | 4346 | 51 | * | 6 | 18 | 21 | * | - | - |
| Tehuladere | 5424 | 82 | * | 18 | 38 | 15 | * | - | - |
| Wera Babu | 4152 | 53 | 2 | 30 | 15 | 5 | * | - | - |
| Kalu | 8726 | 105 | * | 46 | 29 | 23 | * | - | - |
| Dessie Zuria | 14601 | 246 | 3 | * | 98 | 47 | * | - | - |
| Legambo | 5848 | 25 | 1 | 3 | * | * | * | - | - |
| Sayint | 9086 | 76 | * | 12 | 27 | 27 | * | - | - |
| Debresina | 4370 | 63 | * | * | 22 | 26 | * | - | - |
| Kelala | 4772 | 54 | * | 4 | 16 | 19 | * | - | - |
| Jama | 4559 | 22 | * | 3 | 4 | 11 | 2 | - | - |
| Wera Ilu | 3831 | 12 | * | 3 | 4 | 4 | 1 | - | - |
| Wegdi | 6928 | 70 | 1 | 5 | 16 | 39 | 8 | - | - |
| Kombolcha | 4 | * | - | - | * | - | - | - | - |
| Dessie | 4 | * | * | - | - | - | - | - | - |
| North Shewa Zone | 76703 | 806 | 12 | 83 | 205 | 301 | 197 | 8 | * |
| MidanaWeremo | 7265 | 102 | 3 | 6 | 20 | 22 | * | * | - |
| Merhabete | 7577 | 74 | * | 5 | 11 | 34 | 23 | - | - |
| Insarona Wayu | 2444 | 21 | * | * | * | 5 | 3 | - | - |
| Moretna Jiru | 2088 | 17 | * | * | 7 | 8 | 2 | - | - |
| Gera Keya | 4979 | 16 | * | 6 | 3 | 5 | 1 | - | - |
| Gishie | 1561 | 5 | * | * | * | 2 | 2 | - | - |
| Antsokiya Gemza | 1262 | 16 | 1 | * | 6 | * | * | - | - |
| Efratana Gidim | 2610 | 61 | * | * | 25 | 24 | * | - | - |
| Lalo Midir | 4814 | 23 | * | * | 5 | 12 | * | - | - |
| Mojana Wadera | 4151 | 27 | * | 4 | 10 | 11 | 2 | - | - |
| Tarma Ber | 5410 | 50 | 2 | 5 | 20 | 17 | 6 | - | - |
| Kewet | 5761 | 83 | * | 6 | 17 | 40 | 18 | - | * |
| Asagirt | 3027 | 15 | * | 3 | 5 | 6 | 2 | * | - |
| AngolalanaTera | 2335 | * | * | 2 | * | * | * | * | - |
| Ankober | 4669 | 47 | * | 9 | 24 | 11 | * | - | - |
| Hagere Mariam | 3529 | 89 | * | 5 | 13 | 36 | 32 | * | - |
| Berehet | 180 | 3 | * | * | 1 | 1 | * | - | - |
| Minjarna Shenkora | 3213 | 52 | * | * | 3 | 14 | 32 | * | - |
| Debre Berhan | 48 | * | * | * | - | - | - | - | - |
| Basona Werana | 9781 | 73 | 1 | 5 | 25 | 33 | 8 | - | - |

TABLE 4.30(CONTINUED)

| Geographic Area | Holdings With Vegetables | | | | | | | | |
|--------------------------|--------------------------|----------------------------|-----------|------------|-------------|-------------|-------------|-----------|---------|
| | Number of Holders | Size Of Holding In Hectare | | | | | | | |
| | | Total Area | Under 0.1 | 0.1 - 0.50 | 0.51 – 1.00 | 1.01 - 2.00 | 2.01 - 5.00 | 5.01 - 10 | Over 10 |
| East Gojam Zone | 75564 | 1488 | 20 | 149 | 267 | 587 | 461 | 5 | - |
| Bibugn | 6473 | 269 | * | 7 | 22 | 104 | 135 | - | - |
| Hulet Ej Enesie | 7744 | 172 | 6 | * | 45 | * | * | * | - |
| Goncha Siso Enesie | 5184 | 51 | 1 | 8 | 23 | 16 | * | - | - |
| Enebsie Sar Midir | 4372 | 175 | * | * | 46 | 79 | * | - | - |
| Enarj Enawuga | 6604 | 298 | * | * | 44 | 124 | * | - | - |
| Enemay | 4319 | 35 | * | 1 | 4 | 18 | 11 | * | - |
| Debay Telatgin | 1383 | * | 1 | * | * | * | * | - | - |
| Machakel | 11391 | 131 | * | 5 | * | 30 | 76 | * | - |
| Gozamin | 7177 | * | * | * | 3 | 17 | * | - | - |
| Baso Liben | 6749 | 65 | * | 16 | 16 | 27 | 6 | - | - |
| Awabel | 4007 | 52 | * | * | * | * | * | * | - |
| Dejen | 4257 | 64 | * | 6 | * | 29 | 17 | - | - |
| Shebel Berenta | 5891 | 86 | 5 | 13 | 22 | 34 | 12 | - | - |
| Debre Markos | 14 | * | * | - | - | - | - | - | - |
| West Gojam Zone | 212661 | 6521 | 160 | 525 | 932 | 2713 | 2069 | 121 | - |
| Achefer | 34634 | 614 | 31 | 52 | 66 | 270 | 195 | * | - |
| Bahir Dar Zuria | 30715 | 787 | 32 | 80 | 117 | 399 | 159 | - | - |
| Yilmana Densa | 33579 | 1029 | * | 66 | 205 | 576 | 179 | - | - |
| Merawi | 25845 | 400 | 8 | 41 | 46 | 167 | 138 | - | - |
| Sekela | 908 | 9 | * | * | * | * | - | - | - |
| Quarit | 12948 | 140 | 5 | 15 | 31 | 69 | 20 | - | - |
| Dega Damot | 10672 | 150 | * | 19 | 42 | 72 | * | - | - |
| Dembecha | 14714 | 523 | 8 | 16 | 24 | 171 | 282 | * | - |
| Jabi Tehnan | 23887 | 1725 | 30 | 129 | 299 | 634 | 627 | * | - |
| Bure Wemberma | 24759 | 1145 | 35 | 106 | 101 | 352 | 458 | 94 | - |
| Wag Hamra Zone | 2413 | 11 | 1 | 2 | * | * | * | - | - |
| Zikuala | * | * | - | * | - | - | - | - | - |
| Sekota | 688 | 8 | * | * | * | * | - | - | - |
| Dehana | 1700 | 3 | * | * | 1 | * | * | - | - |
| Awi Zone | 39064 | 1103 | 19 | 179 | 146 | 370 | 367 | * | 1 |
| Dangela | 9215 | 123 | * | 14 | 9 | 41 | 45 | * | - |
| Banja | 3345 | 21 | * | 3 | 7 | 8 | * | - | - |
| Ankesha | 12926 | 366 | 7 | 92 | 83 | 154 | 29 | * | - |
| Guangua | 10334 | 558 | * | 69 | 44 | 146 | 285 | * | 1 |
| Fageta Lekoma | 3244 | 33 | * | 2 | 3 | 22 | 6 | - | - |
| Oromia Zone | 7071 | 64 | 4 | 14 | 24 | 20 | * | - | - |
| Chefegolana Dawerahimedo | 4008 | 34 | 3 | 6 | 11 | 14 | * | - | - |
| Bati | 1131 | 12 | * | 3 | 6 | 4 | - | - | - |
| Jile Timuga | 982 | 12 | * | 3 | 5 | 2 | - | - | - |
| Artuma Fursi | 949 | 5 | * | 2 | 2 | * | - | - | - |
| Bahir Dar Special Zone | 98 | 18 | * | 1 | * | * | * | - | - |
| Bahirdar | 98 | 18 | * | 1 | * | * | * | - | - |

TABLE 4.30.1 RURAL HOLDINGS

| Geographic Area | Holdings With Vegetables | | | | | | | | |
|-------------------|--------------------------|----------------------------|-----------|------------|-------------|-------------|-------------|-----------|---------|
| | Number of Holders | Size Of Holding In Hectare | | | | | | | |
| | | Total Area | Under 0.1 | 0.1 - 0.50 | 0.51 - 1.00 | 1.01 - 2.00 | 2.01 - 5.00 | 5.01 - 10 | Over 10 |
| Amhara Region | 713267 | 17964 | 322 | 1927 | 3377 | 7008 | 5060 | 263 | * |
| North Gonder Zone | 87815 | 3350 | 47 | 294 | 615 | 1201 | 1164 | 23 | * |
| Addi Arkay | 1297 | * | - | * | * | * | * | - | - |
| Beyeda | 505 | 3 | - | * | * | * | * | - | - |
| Janamora | 5838 | 39 | * | 7 | 12 | 11 | * | - | - |
| Debark | 2233 | 22 | * | 3 | * | 9 | 2 | * | - |
| Dabat | 5268 | 59 | * | 2 | 14 | 28 | 14 | - | - |
| Sanja | 6576 | 276 | * | 45 | 70 | 71 | * | - | - |
| Lay Armacheho | 3400 | 55 | * | 6 | 9 | 33 | 7 | - | - |
| Wegera | 2250 | 19 | - | * | 5 | 8 | * | - | - |
| Gonder Zuria | 11576 | 382 | 12 | 18 | 39 | 151 | 162 | - | - |
| Dembia | 8560 | 643 | * | 87 | 141 | 168 | 243 | - | - |
| Chilga | 9061 | 249 | * | 8 | 34 | 90 | 111 | * | - |
| Metema | 2088 | 65 | 1 | 4 | 5 | 23 | 25 | 6 | * |
| Quara | 2236 | 85 | * | * | 14 | 28 | 29 | * | * |
| Alefa | 22273 | 1329 | * | 93 | 256 | 539 | 412 | * | - |
| Belesa | 4654 | 95 | * | * | 5 | 30 | 49 | * | - |
| South Gonder Zone | 69776 | 3077 | 28 | 266 | 626 | 1368 | 692 | * | - |
| Ebinat | * | * | * | * | * | * | * | - | - |
| Kemkem | 12837 | 648 | 16 | 71 | 141 | 312 | 107 | - | - |
| Fogera | 15976 | 904 | * | 88 | 203 | 341 | 237 | * | - |
| Farta | 7979 | 99 | * | 8 | 28 | 43 | * | - | - |
| Lay Gayint | 3534 | 29 | * | 10 | * | * | - | - | - |
| Tach Gayint | 2569 | 19 | * | * | 4 | 8 | 4 | - | - |
| Simada | 3314 | 20 | * | 5 | 4 | 9 | * | - | - |
| Estie | 4747 | * | - | * | * | 60 | * | - | - |
| Dera | 15983 | 1185 | 8 | 72 | 203 | 565 | 273 | * | - |
| North Wollo Zone | 52288 | 655 | 9 | 164 | 240 | 186 | 57 | - | - |
| Bugna | 2028 | * | * | * | 7 | * | * | - | - |
| Kobo | 11498 | 280 | 3 | 51 | 104 | * | * | - | - |
| Gidan | 4013 | 26 | * | 10 | 10 | 6 | - | - | - |
| Meket | 6679 | 33 | * | 9 | 9 | 7 | * | - | - |
| Wadla | 7858 | 42 | * | 7 | 15 | * | * | - | - |
| Dawuntna Delanta | 4396 | 37 | * | * | 6 | 15 | * | - | - |
| Guba Lafto | 8294 | 121 | * | 45 | 55 | * | * | - | - |
| Habru | 7522 | 98 | 2 | 29 | 34 | 31 | * | - | - |

TABLE 4.30.1(CONTINUED)

| Geographic Area | Holdings With Vegetables | | | | | | | | |
|-------------------|--------------------------|----------------------------|-----------|------------|-------------|-------------|-------------|-----------|---------|
| | Number of Holders | Size Of Holding In Hectare | | | | | | | |
| | | Total Area | Under 0.1 | 0.1 - 0.50 | 0.51 - 1.00 | 1.01 - 2.00 | 2.01 - 5.00 | 5.01 - 10 | Over 10 |
| South Wollo Zone | 90594 | 954 | 24 | 259 | 332 | 273 | 66 | - | - |
| Mekdela | 3096 | 17 | - | * | 5 | * | * | - | - |
| Tenta | 8282 | 57 | 3 | 11 | 19 | 21 | * | - | - |
| Kuta Ber | 2620 | 26 | * | 11 | 9 | * | * | - | - |
| Ambasel | 4344 | 51 | * | 6 | 18 | 21 | * | - | - |
| Tehuladere | 5418 | 82 | * | 17 | 38 | 15 | * | - | - |
| Wera Babu | 4149 | 53 | 2 | 30 | 15 | 5 | * | - | - |
| Kalu | 8702 | 102 | * | 46 | 27 | 22 | * | - | - |
| Dessie Zuria | 14597 | 245 | 2 | * | 98 | 47 | * | - | - |
| Legambo | 5848 | 25 | 1 | 3 | * | * | * | - | - |
| Sayint | 9086 | 76 | * | 12 | 27 | 27 | * | - | - |
| Debresina | 4370 | 63 | * | * | 22 | 26 | * | - | - |
| Kelala | 4772 | 54 | * | 4 | 16 | 19 | * | - | - |
| Jama | 4557 | 22 | * | 3 | 4 | 11 | 2 | - | - |
| Wera Ilu | 3827 | 12 | * | 3 | 4 | 4 | 1 | - | - |
| Wegdi | 6926 | 70 | 1 | 5 | 16 | 39 | 8 | - | - |
| North Shewa Zone | 76449 | 786 | 11 | 81 | 200 | 291 | 196 | 6 | * |
| MidanaWeremo | 7212 | 100 | 3 | 6 | 20 | 21 | * | * | - |
| Merhabete | 7575 | 74 | * | 5 | 11 | 34 | 23 | - | - |
| Insarona Wayu | 2440 | 21 | * | * | * | 5 | 3 | - | - |
| Moretna Jiru | 2088 | 17 | * | * | 7 | 8 | 2 | - | - |
| Gera Keya | 4979 | 16 | 1 | 6 | 3 | 5 | 1 | - | - |
| Gishie | 1558 | 5 | * | * | * | 2 | 2 | - | - |
| Antsokiya Gemza | 1245 | 12 | 1 | * | 6 | * | * | - | - |
| Efratana Gidim | 2558 | 51 | * | * | 21 | 20 | - | - | - |
| Lalo Midir | 4802 | 23 | * | * | 5 | 12 | * | - | - |
| Mojana Wadera | 4151 | 27 | * | 4 | 10 | 11 | 2 | - | - |
| Tarma Ber | 5376 | 49 | 2 | 5 | 20 | 17 | 6 | - | - |
| Kewet | 5751 | 81 | * | 6 | 16 | 39 | 18 | - | * |
| Asagirt | 3020 | 14 | * | 3 | 5 | 4 | 2 | * | - |
| AngolalanaTera | 2333 | * | * | 2 | * | * | * | * | - |
| Ankober | 4661 | 47 | * | 9 | 24 | 11 | * | - | - |
| Hagere Mariam | 3527 | 89 | * | 5 | 13 | 36 | 32 | * | - |
| Berehet | 180 | 3 | * | * | 1 | 1 | * | - | - |
| Minjarna Shenkora | 3213 | 52 | * | * | 3 | 14 | 32 | * | - |
| Basona Werana | 9781 | 73 | 1 | 5 | 25 | 33 | 8 | - | - |

TABLE 4.30.1(CONTINUED)

| Geographic Area | Holdings With Vegetables | | | | | | | | |
|--------------------------|--------------------------|----------------------------|-----------|------------|-------------|-------------|-------------|-----------|---------|
| | Number of Holders | Size Of Holding In Hectare | | | | | | | |
| | | Total Area | Under 0.1 | 0.1 - 0.50 | 0.51 – 1.00 | 1.01 – 2.00 | 2.01 - 5.00 | 5.01 - 10 | Over 10 |
| East Gojam Zone | 75540 | 1483 | 20 | 149 | 267 | 587 | 456 | 5 | - |
| Bibugn | 6473 | 269 | * | 7 | 22 | 104 | 135 | - | - |
| Hulet Ej Enesie | 7744 | 172 | 6 | * | 45 | * | * | * | - |
| Goncha Siso Enesie | 5184 | 51 | 1 | 8 | 23 | 16 | * | - | - |
| Enebsie Sar Midir | 4372 | 175 | * | * | 46 | 79 | * | - | - |
| Enarj Enawuga | 6599 | 293 | * | * | 44 | 124 | * | - | - |
| Enemay | 4319 | 35 | * | 1 | 4 | 18 | 11 | * | - |
| Debay Telatgin | 1383 | * | 1 | * | * | * | * | - | - |
| Machakel | 11386 | 131 | * | 5 | * | 30 | 76 | * | - |
| Gozamin | 7177 | * | * | * | 3 | 17 | * | - | - |
| Baso Liben | 6749 | 65 | * | 16 | 16 | 27 | 6 | - | - |
| Awabel | 4006 | 52 | * | * | * | * | * | * | - |
| Dejen | 4257 | 64 | * | 6 | * | 29 | 17 | - | - |
| Shebel Berenta | 5891 | 86 | 5 | 13 | 22 | 34 | 12 | - | - |
| West Gojam Zone | 212314 | 6486 | 159 | 519 | 926 | 2708 | 2061 | 113 | - |
| Achefer | 34588 | 613 | 30 | 52 | 66 | 269 | 195 | * | - |
| Bahir Dar Zuria | 30707 | 786 | 32 | 80 | 117 | 399 | 158 | - | - |
| Yilmana Densa | 33560 | 1028 | * | 66 | 205 | 575 | 178 | - | - |
| Merawi | 25831 | 399 | 8 | 41 | 45 | 167 | 138 | - | - |
| Sekela | 908 | 9 | * | * | * | * | - | - | - |
| Quarit | 12942 | 140 | 5 | 14 | 31 | 69 | 20 | - | - |
| Dega Damot | 10672 | 150 | * | 19 | 42 | 72 | * | - | - |
| Dembecha | 14699 | 522 | 8 | 16 | 24 | 171 | 282 | * | - |
| Jabi Tehnan | 23766 | 1714 | 30 | 125 | 296 | 633 | 625 | * | - |
| Bure Wemberma | 24640 | 1126 | 35 | 105 | 98 | 350 | 453 | 85 | - |
| Wag Hamra Zone | 2413 | 11 | 1 | 2 | * | * | * | - | - |
| Zikuala | * | * | - | * | - | - | - | - | - |
| Sekota | 688 | 8 | * | * | * | * | - | - | - |
| Dehana | 1700 | 3 | * | * | 1 | * | * | - | - |
| Awi Zone | 39019 | 1097 | 19 | 179 | 145 | 369 | 367 | * | - |
| Dangela | 9203 | 123 | * | 14 | 9 | 41 | 45 | * | - |
| Banja | 3340 | 21 | * | 3 | 7 | 8 | * | - | - |
| Ankesha | 12925 | 365 | 7 | 92 | 83 | 154 | 29 | - | - |
| Guangua | 10307 | 555 | * | 69 | 43 | 145 | 284 | * | - |
| Fageta Lekoma | 3244 | 33 | * | 2 | 3 | 22 | 6 | - | - |
| Oromia Zone | 7060 | 63 | 4 | 14 | 24 | 20 | * | - | - |
| Chefegolana Dawerahimedo | 4002 | 34 | 3 | 6 | 11 | 14 | * | - | - |
| Bati | 1130 | 12 | * | 3 | 6 | 4 | - | - | - |
| Jile Timuga | 978 | 11 | * | 2 | 5 | 2 | - | - | - |
| Artuma Fursi | 949 | 5 | * | 2 | 2 | * | - | - | - |

TABLE 4.30.2 URBAN HOLDINGS

[illegible]

TABLE 4.30.2(CONTINUED)

| Geographic Area | Holdings With Vegetables | | | | | | | | |
|-------------------|--------------------------|----------------------------|-----------|------------|-------------|-------------|-------------|-----------|---------|
| | Number of Holders | Size Of Holding In Hectare | | | | | | | |
| | | Total Area | Under 0.1 | 0.1 - 0.50 | 0.51 - 1.00 | 1.01 - 2.00 | 2.01 - 5.00 | 5.01 - 10 | Over 10 |
| South Wollo Zone | 54 | 4 | * | 1 | 3 | 1 | - | - | - |
| Mekdela | - | - | - | - | - | - | - | - | - |
| Tenta | - | - | - | - | - | - | - | - | - |
| Kuta Ber | - | - | - | - | - | - | - | - | - |
| Ambasel | * | * | - | * | - | - | - | - | - |
| Tehuladere | * | * | - | * | - | * | - | - | - |
| Wera Babu | * | * | - | * | - | - | - | - | - |
| Kalu | 24 | 3 | - | * | 2 | * | - | - | - |
| Dessie Zuria | 3 | * | * | * | - | - | - | - | - |
| Legambo | - | - | - | - | - | - | - | - | - |
| Sayint | - | - | - | - | - | - | - | - | - |
| Debresina | - | - | - | - | - | - | - | - | - |
| Kelala | - | - | - | - | - | - | - | - | - |
| Jama | * | * | - | * | - | - | - | - | - |
| Wera Ilu | 4 | * | - | - | - | * | - | - | - |
| Wegdi | * | * | * | - | - | - | - | - | - |
| Kombolcha | 4 | * | - | - | * | - | - | - | - |
| Dessie | 4 | * | * | - | - | - | - | - | - |
| North Shewa Zone | 255 | 19 | 1 | * | 5 | 9 | * | * | - |
| MidanaWeremo | 54 | * | * | - | * | * | * | * | - |
| Merhabete | * | * | * | - | - | - | - | - | - |
| Insarona Wayu | * | * | - | - | * | - | - | - | - |
| Moretna Jiru | - | - | - | - | - | - | - | - | - |
| Gera Keya | - | - | - | - | - | - | - | - | - |
| Gishie | 3 | * | * | * | - | - | - | - | - |
| Antsokiya Gemza | 17 | * | - | * | * | * | - | - | - |
| Efratana Gidim | 52 | 10 | - | * | 4 | 4 | * | - | - |
| Lalo Midir | 13 | * | * | - | * | - | - | - | - |
| Mojana Wadera | - | - | - | - | - | - | - | - | - |
| Tarma Ber | 35 | * | * | * | - | - | - | - | - |
| Kewet | 10 | * | * | * | * | * | - | - | - |
| Asagirt | 6 | * | * | - | * | * | - | - | - |
| AngolalanaTera | * | * | * | - | - | - | - | - | - |
| Ankober | 8 | * | * | * | - | - | - | - | - |
| Hagere Mariam | * | * | - | - | - | * | - | - | - |
| Berehet | - | - | - | - | - | - | - | - | - |
| Minjarna Shenkora | - | - | - | - | - | - | - | - | - |
| Debre Berhan | 48 | * | * | * | - | - | - | - | - |

TABLE 4.30.2(CONTINUED)

| Geographic Area | Holdings With Vegetables | | | | | | | | |
|--------------------------|--------------------------|----------------------------|-----------|------------|-------------|-------------|-------------|-----------|---------|
| | Number of Holders | Size Of Holding In Hectare | | | | | | | |
| | | Total Area | Under 0.1 | 0.1 - 0.50 | 0.51 – 1.00 | 1.01 - 2.00 | 2.01 - 5.00 | 5.01 - 10 | Over 10 |
| East Gojam Zone | 24 | * | * | - | * | - | * | - | - |
| Bibugn | - | - | - | - | - | - | - | - | - |
| Hulet Ej Enesie | - | - | - | - | - | - | - | - | - |
| Goncha Siso Enesie | - | - | - | - | - | - | - | - | - |
| Enebsie Sar Midir | - | - | - | - | - | - | - | - | - |
| Enarj Enawuga | 4 | * | * | - | - | - | * | - | - |
| Enemay | - | - | - | - | - | - | - | - | - |
| Debay Telatgin | - | - | - | - | - | - | - | - | - |
| Machakel | * | * | * | - | - | - | - | - | - |
| Gozamin | - | - | - | - | - | - | - | - | - |
| Baso Liben | - | - | - | - | - | - | - | - | - |
| Awabel | 1 | * | - | - | * | - | - | - | - |
| Dejen | - | - | - | - | - | - | - | - | - |
| Shebel Berenta | - | - | - | - | - | - | - | - | - |
| Debre Markos | 14 | * | * | - | - | - | - | - | - |
| West Gojam Zone | 348 | 34 | 1 | 6 | 7 | 5 | 8 | * | - |
| Achefer | 47 | 1 | * | * | * | * | 1 | - | - |
| Bahir Dar Zuria | 9 | * | * | * | - | - | * | - | - |
| Yilmana Densa | 18 | 1 | * | * | * | * | * | - | - |
| Merawi | 14 | * | * | - | * | - | * | - | - |
| Sekela | - | - | - | - | - | - | - | - | - |
| Quarit | 6 | * | - | * | - | - | - | - | - |
| Dega Damot | - | - | - | - | - | - | - | - | - |
| Dembecha | 14 | 1 | * | * | * | * | - | - | - |
| Jabi Tehnan | 121 | 10 | * | 4 | 3 | 1 | 2 | - | - |
| Bure Wemberma | 119 | 19 | * | 1 | 3 | 2 | 4 | * | - |
| Wag Hamra Zone | - | - | - | - | - | - | - | - | - |
| Zikuala | - | - | - | - | - | - | - | - | - |
| Sekota | - | - | - | - | - | - | - | - | - |
| Dehana | - | - | - | - | - | - | - | - | - |
| Awi Zone | 45 | 5 | * | * | * | * | * | * | 1 |
| Dangela | 12 | * | * | * | - | * | - | - | - |
| Banja | 4 | * | - | - | * | - | * | - | - |
| Ankesha | * | * | - | - | - | - | - | * | - |
| Guangua | 27 | 4 | * | * | * | * | * | - | 1 |
| Fageta Lekoma | - | - | - | - | - | - | - | - | - |
| Oromia Zone | 11 | * | - | * | - | * | - | - | - |
| Chefegolana Dawerahimedo | 6 | * | - | * | - | * | - | - | - |
| Bati | 1 | * | - | * | - | - | - | - | - |
| Jile Timuga | * | * | - | * | - | - | - | - | - |
| Artuma Fursi | - | - | - | - | - | - | - | - | - |
| Bahir Dar Special Zone | 98 | 18 | * | 1 | * | * | * | - | - |
| Bahirdar | 98 | 18 | * | 1 | * | * | * | - | - |

TABLE 4.31. NUMBER OF HOLDERS AND AREA OF HOLDING UNDER ROOT CROPS BY GEOGRAPHIC AREA AND SIZE OF HOLDING

BOTH RURAL AND URBAN HOLDINGS

[illegible]

TABLE 4.31(CONTINUED)

| Geographic Area | Holdings With Root Crops | | | | | | | | |
|-------------------|--------------------------|----------------------------|-----------|------------|-------------|-------------|-------------|-----------|---------|
| | Number of Holders | Size Of Holding In Hectare | | | | | | | |
| | | Total Area | Under 0.1 | 0.1 - 0.50 | 0.51 - 1.00 | 1.01 - 2.00 | 2.01 - 5.00 | 5.01 - 10 | Over 10 |
| South Wollo Zone | 110908 | 919 | 29 | 248 | 312 | 266 | 61 | * | - |
| Mekdela | 6902 | 37 | 1 | 8 | * | 12 | * | - | - |
| Tenta | 10960 | 65 | 3 | 17 | 24 | 20 | * | - | - |
| Kuta Ber | 3151 | 56 | * | 38 | * | * | - | - | - |
| Ambasel | 5408 | 24 | 1 | 7 | 9 | * | * | - | - |
| Tehuladere | 3618 | 93 | * | 37 | 52 | * | * | - | - |
| Wera Babu | 752 | * | * | * | * | * | - | - | - |
| Kalu | 2812 | 27 | * | * | 8 | * | * | - | - |
| Dessie Zuria | 11051 | 130 | * | 46 | 41 | * | * | - | - |
| Legambo | 11163 | 82 | * | 25 | 28 | 20 | * | - | - |
| Sayint | 9747 | 47 | * | 10 | 20 | 13 | * | - | - |
| Debresina | 10955 | 109 | 2 | 12 | 36 | 57 | 2 | - | - |
| Kelala | 8070 | 63 | * | 8 | 15 | 21 | 15 | * | - |
| Jama | 12127 | 52 | 3 | * | 9 | 17 | 13 | * | - |
| Wera Ilu | 6399 | 67 | * | 5 | 27 | 19 | * | - | - |
| Wegdi | 7791 | 58 | 1 | 6 | 9 | 39 | 4 | - | - |
| Kombolcha | * | * | - | - | * | - | - | - | - |
| Dessie | - | - | - | - | - | - | - | - | - |
| North Shewa Zone | 105060 | 1491 | 25 | 165 | 328 | 580 | 369 | * | - |
| MidanaWeremo | 6239 | 26 | 2 | 3 | 9 | 7 | 6 | - | - |
| Merhabete | 8271 | 53 | * | 3 | 8 | 22 | 19 | - | - |
| Insarona Wayu | 6508 | 33 | 1 | * | 6 | 7 | 9 | * | - |
| Moretna Jiru | 3202 | 31 | * | 2 | 3 | * | 3 | - | - |
| Gera Keya | 12355 | 53 | 2 | 8 | 21 | * | 6 | - | - |
| Gishie | 3147 | 9 | * | 1 | 2 | 2 | * | - | - |
| Antsokiya Gemza | 2905 | 104 | 3 | 27 | 35 | 25 | * | - | - |
| Efratana Gidim | 3856 | 87 | 2 | * | 39 | * | * | - | - |
| Lalo Midir | 7482 | 39 | * | 3 | 10 | * | * | - | - |
| Mojana Wadera | 3146 | 17 | * | 1 | 8 | 5 | * | - | - |
| Tarma Ber | 5365 | 60 | 1 | 11 | 22 | 20 | 6 | - | - |
| Kewet | 5117 | 248 | * | 23 | 37 | 152 | 33 | * | - |
| Asagirt | 4168 | 27 | 1 | 8 | 6 | 9 | 3 | * | - |
| AngolalanaTera | 4314 | 45 | 1 | 4 | 13 | 16 | 11 | * | - |
| Ankober | 3462 | 42 | * | 6 | 23 | 8 | * | - | - |
| Hagere Mariam | 5700 | 86 | 1 | 3 | 12 | 28 | 28 | * | - |
| Berehet | 204 | 1 | * | * | 1 | 1 | * | - | - |
| Minjarna Shenkora | 8224 | 422 | * | 15 | 42 | 153 | 201 | 9 | - |
| Debre Berhan | 60 | 1 | 1 | * | * | - | - | - | - |
| Basona Werana | 11336 | 107 | 2 | 7 | 32 | 53 | 13 | - | - |

TABLE 4.31.1 RURAL HOLDINGS

| Geographic Area | Holdings With Root Crops | | | | | | | | |
|-------------------|--------------------------|----------------------------|-----------|------------|-------------|-------------|-------------|-----------|---------|
| | Number of Holders | Size Of Holding In Hectare | | | | | | | |
| | | Total Area | Under 0.1 | 0.1 - 0.50 | 0.51 - 1.00 | 1.01 - 2.00 | 2.01 - 5.00 | 5.01 - 10 | Over 10 |
| Amhara Region | 667040 | 16007 | 243 | 2611 | 4645 | 5674 | 2794 | 39 | - |
| North Gonder Zone | 61789 | 1365 | 24 | 154 | 254 | 571 | 361 | * | - |
| Addi Arkay | 1331 | * | * | * | * | * | - | - | - |
| Beyeda | 2333 | 13 | 1 | 5 | 4 | * | * | - | - |
| Janamora | 8322 | 120 | * | 26 | 39 | 41 | 12 | - | - |
| Debark | 3444 | 51 | * | 8 | 23 | 15 | * | - | - |
| Dabat | 5738 | 23 | 1 | * | 4 | 11 | 5 | * | - |
| Sanja | * | * | - | * | * | * | - | - | - |
| Lay Armacheho | 2953 | 174 | * | 28 | 43 | 82 | * | - | - |
| Wegera | 9163 | 60 | * | * | 10 | 26 | 14 | * | - |
| Gonder Zuria | 10911 | 307 | * | * | 54 | * | 50 | - | - |
| Dembia | 1376 | * | - | - | * | * | * | - | - |
| Chilga | 5708 | 335 | * | * | * | 168 | 105 | - | - |
| Metema | * | * | - | - | * | - | - | - | - |
| Quara | * | * | * | * | - | - | * | - | - |
| Alefa | 9095 | 173 | 4 | * | 26 | 33 | * | - | - |
| Belesa | * | * | - | - | * | * | * | - | - |
| South Gonder Zone | 84896 | 3756 | 28 | 760 | 1206 | 1157 | 604 | * | - |
| Ebinat | 5932 | 60 | * | * | * | 21 | * | - | - |
| Kemkem | 4898 | 148 | * | 10 | 23 | 65 | * | - | - |
| Fogera | 3087 | 190 | * | * | * | * | 69 | - | - |
| Farta | 14457 | 972 | * | * | 300 | 246 | * | - | - |
| Lay Gayint | 13785 | 1033 | 10 | 285 | 537 | 201 | - | - | - |
| Tach Gayint | 7583 | 187 | 3 | 38 | 100 | 32 | 14 | - | - |
| Simada | 6551 | 79 | * | * | 11 | 38 | * | - | - |
| Estie | 19716 | 788 | 1 | 52 | 109 | 315 | 310 | * | - |
| Dera | 8887 | 299 | 1 | * | * | 142 | 58 | - | - |
| North Wollo Zone | 63723 | 657 | 18 | 232 | 222 | 172 | 14 | - | - |
| Bugna | 6323 | 89 | * | * | 27 | * | - | - | - |
| Kobo | 3049 | 16 | * | 6 | 4 | * | - | - | - |
| Gidan | 10321 | 164 | 5 | 50 | 67 | * | * | - | - |
| Meket | 13253 | 85 | 3 | 27 | 26 | 23 | * | - | - |
| Wadla | 11024 | 108 | * | 14 | 46 | * | 2 | - | - |
| Dawuntna Delanta | 9666 | 45 | * | 18 | 10 | 8 | * | - | - |
| Guba Lafto | 7812 | 100 | 3 | 71 | 26 | * | - | - | - |
| Habru | 2275 | 49 | * | 13 | 16 | 20 | - | - | - |

TABLE 4.31.1(CONTINUED)

| Geographic Area | Holdings With Root Crops | | | | | | | | |
|-------------------|--------------------------|----------------------------|-----------|------------|-------------|-------------|-------------|-----------|---------|
| | Number of Holders | Size Of Holding In Hectare | | | | | | | |
| | | Total Area | Under 0.1 | 0.1 - 0.50 | 0.51 - 1.00 | 1.01 - 2.00 | 2.01 - 5.00 | 5.01 - 10 | Over 10 |
| South Wollo Zone | 110864 | 916 | 29 | 247 | 311 | 266 | 61 | * | - |
| Mekdela | 6902 | 37 | 1 | 8 | * | 12 | * | - | - |
| Tenta | 10960 | 65 | 3 | 17 | 24 | 20 | * | - | - |
| Kuta Ber | 3148 | 56 | * | 38 | * | * | - | - | - |
| Ambasel | 5408 | 24 | 1 | 7 | 9 | * | * | - | - |
| Tehuladere | 3616 | 93 | * | 36 | 52 | * | * | - | - |
| Wera Babu | 752 | * | * | * | * | * | - | - | - |
| Kalu | 2809 | 26 | * | * | 7 | * | * | - | - |
| Dessie Zuria | 11044 | 130 | * | 45 | 41 | * | * | - | - |
| Legambo | 11160 | 82 | * | 25 | 28 | 20 | * | - | - |
| Sayint | 9747 | 47 | * | 10 | 20 | 13 | * | - | - |
| Debresina | 10944 | 108 | 2 | 12 | 36 | 57 | 2 | - | - |
| Kelala | 8070 | 63 | * | 8 | 15 | 21 | 15 | * | - |
| Jama | 12126 | 52 | 3 | * | 9 | 17 | 13 | * | - |
| Wera Ilu | 6396 | 67 | * | 5 | 27 | 19 | * | - | - |
| Wegdi | 7782 | 58 | 1 | 6 | 9 | 38 | 4 | - | - |
| North Shewa Zone | 104734 | 1438 | 23 | 158 | 314 | 574 | 345 | * | - |
| MidanaWeremo | 6210 | 24 | 2 | 3 | 9 | 7 | 4 | - | - |
| Merhabete | 8234 | 44 | * | 3 | 7 | 22 | 12 | - | - |
| Insarona Wayu | 6505 | 33 | 1 | * | 6 | 7 | 9 | * | - |
| Moretna Jiru | 3196 | 30 | * | 2 | 3 | * | 3 | - | - |
| Gera Keya | 12355 | 53 | 2 | 8 | 21 | * | 6 | - | - |
| Gishie | 3145 | 9 | * | 1 | 2 | 2 | * | - | - |
| Antsokiya Gemza | 2845 | 82 | 3 | 24 | 30 | 24 | * | - | - |
| Efratana Gidim | 3836 | 85 | 1 | * | 38 | * | * | - | - |
| Lalo Midir | 7479 | 39 | * | 3 | 10 | * | * | - | - |
| Mojana Wadera | 3140 | 15 | * | 1 | 5 | 5 | * | - | - |
| Tarma Ber | 5350 | 59 | 1 | 11 | 22 | 20 | 6 | - | - |
| Kewet | 5069 | 238 | * | 20 | 34 | 148 | 33 | * | - |
| Asagirt | 4160 | 27 | 1 | 8 | 6 | 9 | 3 | * | - |
| AngolalanaTera | 4311 | 45 | 1 | 4 | 13 | 16 | 11 | * | - |
| Ankober | 3447 | 42 | * | 6 | 23 | 8 | * | - | - |
| Hagere Mariam | 5696 | 85 | 1 | 3 | 12 | 28 | 27 | * | - |
| Berehet | 204 | 1 | * | * | 1 | 1 | * | - | - |
| Minjarna Shenkora | 8217 | 421 | * | 15 | 42 | 153 | 199 | 9 | - |
| Basona Werana | 11336 | 107 | 2 | 7 | 32 | 53 | 13 | - | - |

TABLE 4.31.1(CONTINUED)

| Geographic Area | Holdings With Root Crops | | | | | | | | |
|--------------------------|--------------------------|----------------------------|-----------|------------|-------------|-------------|-------------|-----------|---------|
| | Number of Holders | Size Of Holding In Hectare | | | | | | | |
| | | Total Area | Under 0.1 | 0.1 - 0.50 | 0.51 – 1.00 | 1.01 – 2.00 | 2.01 - 5.00 | 5.01 - 10 | Over 10 |
| East Gojam Zone | 77077 | 2147 | 33 | 293 | 747 | 756 | 317 | * | - |
| Bibugn | 6737 | 220 | * | 55 | 121 | 38 | * | - | - |
| Hulet Ej Enesie | 10201 | 247 | * | 40 | 102 | 91 | * | * | - |
| Goncha Siso Enesie | 3664 | 59 | * | * | 19 | 23 | * | - | - |
| Enebsie Sar Midir | 2668 | 58 | * | 5 | * | * | * | - | - |
| Enarj Enawuga | 4235 | 139 | * | 4 | 28 | 51 | * | - | - |
| Enemay | 5850 | * | 2 | * | * | * | 6 | - | - |
| Debay Telatgin | 7406 | 274 | 10 | 48 | 96 | 99 | 21 | - | - |
| Machakel | 10995 | 417 | 7 | 39 | 116 | 131 | 124 | - | - |
| Gozamin | 10482 | 510 | * | 84 | 210 | 177 | * | - | - |
| Baso Liben | 1563 | 9 | * | 1 | * | * | 2 | - | - |
| Awabel | 2996 | * | * | * | * | * | * | * | - |
| Dejen | 5653 | 33 | 1 | 2 | 2 | 13 | * | - | - |
| Shebel Berenta | 4629 | 18 | 1 | 1 | 1 | 9 | 4 | - | - |
| West Gojam Zone | 104813 | 2238 | 35 | 297 | 548 | 890 | 459 | 8 | - |
| Achefer | 29010 | 292 | 5 | 15 | 24 | 136 | 111 | * | - |
| Bahir Dar Zuria | 18179 | 120 | 5 | 9 | 15 | 58 | 33 | - | - |
| Yilmana Densa | 8043 | 232 | * | * | 52 | 92 | * | - | - |
| Merawi | 13646 | 175 | 1 | 24 | 15 | 86 | 49 | - | - |
| Sekela | 6010 | 492 | * | 68 | 163 | 201 | * | - | - |
| Quarit | 4192 | 178 | * | * | * | 29 | * | - | - |
| Dega Damot | 6453 | 194 | * | * | * | 66 | * | - | - |
| Dembecha | 2673 | 22 | 1 | 1 | * | 8 | 12 | * | - |
| Jabi Tehnan | 3803 | 123 | * | 9 | 39 | 37 | * | - | - |
| Bure Wemberma | 12807 | 409 | * | 49 | 63 | 178 | 104 | * | - |
| Wag Hamra Zone | 3168 | 17 | * | 1 | 3 | 7 | * | - | - |
| Zikuala | * | * | - | - | - | * | - | - | - |
| Sekota | * | * | * | - | * | * | * | - | - |
| Dehana | 2593 | 9 | * | 1 | 1 | 3 | * | - | - |
| Awi Zone | 52576 | 3446 | 52 | 450 | 1036 | 1277 | 626 | * | - |
| Dangela | 6741 | 316 | * | * | 11 | 105 | 179 | * | - |
| Banja | 17622 | 1574 | 25 | 246 | 671 | 584 | 48 | - | - |
| Ankesha | 12468 | 435 | 9 | 70 | 80 | 159 | 115 | * | - |
| Guangua | 4067 | 104 | * | 10 | * | 9 | 61 | * | - |
| Fageta Lekoma | 11678 | 1017 | 15 | 106 | 253 | 419 | 224 | - | - |
| Oromia Zone | 3401 | 26 | 1 | * | * | 4 | * | - | - |
| Chefegolana Dawerahimedo | 2716 | 9 | * | 3 | * | * | * | - | - |
| Bati | 152 | 1 | * | - | * | * | - | - | - |
| Jile Timuga | 237 | * | - | * | * | * | - | - | - |
| Artuma Fursi | 295 | 1 | * | * | * | * | - | - | - |

TABLE 4.31.2(CONTINUED)

| Geographic Area | Holdings With Root Crops | | | | | | | | |
|-------------------|--------------------------|----------------------------|-----------|------------|-------------|-------------|-------------|-----------|---------|
| | Number of Holders | Size Of Holding In Hectare | | | | | | | |
| | | Total Area | Under 0.1 | 0.1 - 0.50 | 0.51 - 1.00 | 1.01 - 2.00 | 2.01 - 5.00 | 5.01 - 10 | Over 10 |
| South Wollo Zone | 44 | 4 | 1 | 1 | 2 | 1 | - | - | - |
| Mekdela | - | - | - | - | - | - | - | - | - |
| Tenta | - | - | - | - | - | - | - | - | - |
| Kuta Ber | * | * | - | - | * | - | - | - | - |
| Ambasel | - | - | - | - | - | - | - | - | - |
| Tehuladere | * | * | - | * | - | - | - | - | - |
| Wera Babu | - | - | - | - | - | - | - | - | - |
| Kalu | 3 | 1 | - | - | 1 | * | - | - | - |
| Dessie Zuria | 7 | * | * | * | - | - | - | - | - |
| Legambo | * | * | - | * | - | - | - | - | - |
| Sayint | - | - | - | - | - | - | - | - | - |
| Debresina | 11 | * | * | * | - | - | - | - | - |
| Kelala | - | - | - | - | - | - | - | - | - |
| Jama | * | * | - | * | - | - | - | - | - |
| Wera Ilu | 4 | * | - | - | - | * | - | - | - |
| Wegdi | 9 | * | * | * | - | * | - | - | - |
| Kombolcha | * | * | - | - | * | - | - | - | - |
| Dessie | - | - | - | - | - | - | - | - | - |
| North Shewa Zone | 326 | 53 | 2 | 7 | 13 | 6 | 24 | - | - |
| MidanaWeremo | 29 | * | * | - | * | * | * | - | - |
| Merhabete | 37 | 9 | * | - | 2 | * | 8 | - | - |
| Insarona Wayu | * | * | - | - | * | - | - | - | - |
| Moretna Jiru | 6 | * | * | * | * | - | - | - | - |
| Gera Keya | - | - | - | - | - | - | - | - | - |
| Gishie | * | * | * | - | - | - | - | - | - |
| Antsokiya Gemza | 61 | 22 | * | 3 | 5 | 1 | * | - | - |
| Efratana Gidim | 20 | 2 | * | 1 | * | * | * | - | - |
| Lalo Midir | * | * | - | - | * | - | - | - | - |
| Mojana Wadera | * | * | * | - | * | - | - | - | - |
| Tarma Ber | 15 | * | * | * | - | - | - | - | - |
| Kewet | 49 | 10 | * | 4 | 3 | * | - | - | - |
| Asagirt | 7 | * | * | - | * | * | - | - | - |
| AngolalanaTera | * | * | * | - | - | - | - | - | - |
| Ankober | 14 | * | * | * | * | * | - | - | - |
| Hagere Mariam | 4 | 1 | - | - | - | * | 1 | - | - |
| Berehet | - | - | - | - | - | - | - | - | - |
| Minjarna Shenkora | 7 | 2 | * | - | - | * | * | - | - |
| Debre Berhan | 60 | 1 | 1 | * | * | - | - | - | - |

TABLE 4.32. NUMBER OF HOLDERS AND AREA OF HOLDING UNDER ALL PERMANENT CROPS BY GEOGRAPHIC AREA AND SIZE OF HOLDING

BOTH RURAL AND URBAN HOLDINGS

| Geographic Area | Holdings With All Permanent Crops | | | | | | | | |
|-------------------|-----------------------------------|----------------------------|-----------|------------|-------------|-------------|-------------|-----------|---------|
| | Number of Holders | Size Of Holding In Hectare | | | | | | | |
| | | Total Area | Under 0.1 | 0.1 - 0.50 | 0.51 - 1.00 | 1.01 - 2.00 | 2.01 - 5.00 | 5.01 - 10 | Over 10 |
| Amhara Region | 947685 | 22095 | 666 | 4591 | 5268 | 7406 | 3801 | 206 | * |
| North Gonder Zone | 73159 | 2347 | 34 | 204 | 417 | 990 | 593 | * | * |
| Addi Arkay | 1570 | 45 | * | 7 | * | * | * | * | - |
| Beyeda | 513 | * | * | * | * | * | - | - | - |
| Janamora | 1644 | * | * | * | * | * | * | - | - |
| Debark | 2404 | 16 | * | 7 | 4 | 3 | * | - | - |
| Dabat | 5069 | 37 | * | 4 | 4 | 14 | 14 | * | - |
| Sanja | 2052 | * | * | * | 28 | * | * | - | - |
| Lay Armacheho | 14085 | 1065 | 10 | 70 | 186 | 502 | * | - | - |
| Wegera | 7141 | 106 | * | * | 37 | 46 | 15 | * | - |
| Gonder Zuria | 7606 | 103 | * | * | 14 | 56 | * | - | - |
| Dembia | * | 112 | - | * | * | * | 10 | - | * |
| Chilga | 11516 | 397 | 5 | 22 | 46 | 154 | 129 | * | - |
| Metema | 133 | * | * | * | * | 1 | * | * | - |
| Quara | 3282 | 92 | 3 | 23 | 24 | 31 | 12 | - | - |
| Alefa | 13919 | 222 | * | * | * | 79 | 72 | * | - |
| Belesa | * | * | - | * | * | * | * | - | - |
| Gonder | 11 | * | * | - | - | - | - | - | - |
| South Gonder Zone | 126870 | 1927 | 31 | 224 | 415 | 839 | 391 | 27 | - |
| Ebinat | 6415 | 79 | * | 10 | * | 37 | * | - | - |
| Kemkem | 8725 | 203 | 2 | * | 36 | 81 | * | - | - |
| Fogera | 11086 | 101 | 1 | 11 | 13 | 43 | 32 | * | - |
| Farta | 22691 | 649 | 7 | 67 | 215 | 284 | 68 | * | - |
| Lay Gayint | 7970 | 51 | * | 16 | 17 | * | * | - | - |
| Tach Gayint | 6635 | 44 | * | 5 | 11 | 14 | * | - | - |
| Simada | 13268 | 108 | * | * | 21 | 55 | 20 | - | - |
| Estie | 28175 | 233 | 1 | 17 | 26 | 107 | 76 | * | - |
| Dera | 21863 | 447 | 11 | * | 59 | 202 | 103 | * | - |
| Debre Tabor | 44 | * | * | * | * | - | - | * | - |
| North Wollo Zone | 80713 | 1506 | 79 | 544 | 513 | 292 | 68 | * | - |
| Bugna | 3143 | * | * | * | * | * | * | - | - |
| Kobo | 11986 | 132 | 7 | 35 | 55 | 32 | * | - | - |
| Gidan | 7082 | 63 | 3 | 19 | 29 | 11 | * | - | - |
| Meket | 15024 | 179 | 3 | 37 | 50 | 57 | * | - | - |
| Wadla | 5945 | 83 | * | 7 | 36 | 35 | * | - | - |
| Dawuntna Delanta | 7113 | 25 | * | 3 | 10 | 10 | * | - | - |
| Guba Lafto | 13459 | 241 | 7 | 131 | 88 | 15 | * | - | - |
| Habru | 16956 | 721 | 57 | 297 | 211 | 122 | * | * | - |
| Woldiya | 5 | * | * | - | - | - | - | - | - |

TABLE 4.32(CONTINUED)

| Geographic Area | Holdings With All Permanent Crops | | | | | | | | |
|-------------------|-----------------------------------|----------------------------|-----------|------------|-------------|-------------|-------------|-----------|---------|
| | Number of Holders | Size Of Holding In Hectare | | | | | | | |
| | | Total Area | Under 0.1 | 0.1 - 0.50 | 0.51 - 1.00 | 1.01 - 2.00 | 2.01 - 5.00 | 5.01 - 10 | Over 10 |
| South Wollo Zone | 134706 | 3810 | 180 | 1570 | 1190 | 698 | 171 | * | - |
| Mekdela | 5107 | * | * | 16 | * | * | * | - | - |
| Tenta | 6590 | 56 | 3 | 12 | 12 | * | * | - | - |
| Kuta Ber | 4764 | 36 | * | 17 | 14 | 4 | - | - | - |
| Ambasel | 13873 | 515 | 42 | 139 | 184 | 147 | * | - | - |
| Tehuladere | 13688 | 444 | 16 | 180 | 194 | 45 | * | - | - |
| Wera Babu | 14619 | 850 | 58 | 518 | 207 | 60 | * | - | - |
| Kalu | 17712 | 845 | 30 | 489 | 220 | 99 | 7 | - | - |
| Dessie Zuria | 11592 | * | * | * | * | * | * | - | - |
| Legambo | 4439 | 43 | * | 2 | 29 | 10 | * | - | - |
| Sayint | 12994 | 187 | * | 43 | 88 | 37 | * | - | - |
| Debresina | 10570 | * | * | * | 57 | 66 | * | - | - |
| Kelala | 4460 | 44 | * | 5 | 10 | 17 | 9 | * | - |
| Jama | 5399 | 37 | 1 | 2 | 11 | 12 | 10 | - | - |
| Wera Ilu | 1716 | 12 | * | * | 3 | * | * | - | - |
| Wegdi | 7059 | 72 | 2 | * | 25 | 27 | * | - | - |
| Kombolcha | 106 | 4 | 1 | 2 | - | 1 | - | - | - |
| Dessie | 21 | * | * | - | - | - | - | - | - |
| North Shewa Zone | 124414 | 3232 | 75 | 485 | 1034 | 1192 | 425 | * | * |
| MidanaWeremo | 6662 | 131 | 6 | 27 | 42 | 41 | 16 | - | - |
| Merhabete | 9880 | 195 | 2 | * | 38 | 87 | 47 | - | - |
| Insarona Wayu | 5804 | 139 | * | 24 | * | 41 | 22 | * | - |
| Moretna Jiru | 6582 | 137 | * | 8 | 20 | 72 | 37 | - | - |
| Gera Keya | 6185 | 51 | * | 5 | 12 | 22 | 12 | - | - |
| Gishie | 3446 | 17 | * | 1 | 2 | 5 | 9 | - | - |
| Antsokiya Gemza | 5919 | 336 | 21 | 89 | 108 | 93 | 25 | - | - |
| Efratana Gidim | 9443 | 387 | 16 | 86 | 155 | 121 | * | - | - |
| Lalo Midir | 6989 | 126 | * | * | * | 45 | 7 | - | - |
| Mojana Wadera | 5952 | 46 | * | 4 | 15 | 21 | 6 | - | - |
| Tarma Ber | 9458 | 348 | 8 | 42 | 136 | 113 | 41 | * | - |
| Kewet | 6474 | 220 | 5 | 28 | 43 | 124 | 11 | - | * |
| Asagirt | 4394 | 289 | 2 | 45 | 133 | 97 | 12 | * | - |
| AngolalanaTera | 2435 | 51 | * | * | * | 11 | 8 | - | - |
| Ankober | 9233 | 318 | 8 | 54 | 125 | 116 | 17 | - | - |
| Hagere Mariam | 4968 | 82 | * | 4 | 15 | 31 | 31 | * | - |
| Berehet | 1139 | 39 | * | 7 | 11 | 20 | 1 | - | - |
| Minjarna Shenkora | 8164 | 200 | * | * | 21 | 74 | 99 | 2 | - |
| Debre Berhan | 28 | * | * | - | - | - | - | - | - |
| Basona Werana | 11259 | 118 | * | 13 | 31 | 58 | 15 | - | - |

TABLE 4.32(CONTINUED)

| Geographic Area | Holdings With All Permanent Crops | | | | | | | | |
|--------------------------|-----------------------------------|----------------------------|-----------|------------|-------------|-------------|-------------|-----------|---------|
| | Number of Holders | Size Of Holding In Hectare | | | | | | | |
| | | Total Area | Under 0.1 | 0.1 - 0.50 | 0.51 – 1.00 | 1.01 - 2.00 | 2.01 - 5.00 | 5.01 - 10 | Over 10 |
| East Gojam Zone | 135112 | 2273 | 43 | 195 | 384 | 931 | 704 | * | - |
| Bibugn | 10211 | 309 | * | 23 | 71 | 149 | 65 | - | - |
| Hulet Ej Enesie | 16330 | 189 | * | 13 | 54 | 92 | 17 | * | - |
| Goncha Siso Enesie | 9724 | 145 | * | 15 | 25 | 60 | 43 | - | - |
| Enebsie Sar Midir | 3888 | 43 | * | * | * | 13 | 4 | - | - |
| Enarj Enawuga | 8065 | 90 | 2 | * | 16 | 42 | 26 | - | - |
| Enemay | 8652 | 93 | 2 | 5 | 11 | 37 | 38 | * | - |
| Debay Telatgin | 6710 | 65 | 5 | 8 | 16 | 27 | 9 | - | - |
| Machakel | 22577 | 462 | 6 | 20 | 51 | 149 | 229 | * | - |
| Gozamin | 21562 | 361 | * | 42 | 49 | 136 | 126 | - | - |
| Baso Liben | 11302 | 326 | * | * | 53 | 156 | 73 | - | - |
| Awabel | 5762 | 65 | * | * | 10 | 26 | 23 | * | - |
| Dejen | 6220 | 94 | 1 | 5 | 13 | 38 | 37 | - | - |
| Shebel Berenta | 3835 | 16 | 2 | 1 | 2 | 7 | 4 | - | - |
| Debre Markos | 275 | * | 3 | 2 | * | * | * | - | - |
| West Gojam Zone | 180208 | 4583 | 119 | 739 | 832 | 1783 | 1073 | 38 | - |
| Achefer | 20603 | 294 | 9 | 41 | 21 | 93 | 109 | * | - |
| Bahir Dar Zuria | 21646 | * | 37 | * | * | * | 104 | - | - |
| Yilmana Densa | 23803 | 371 | 5 | 51 | 61 | 168 | 86 | - | - |
| Merawi | 21492 | 440 | 5 | 45 | 40 | 184 | 165 | * | - |
| Sekela | 11261 | 91 | 2 | 13 | 25 | 48 | 4 | - | - |
| Quarit | 12219 | 157 | 1 | 15 | 37 | 73 | 31 | - | - |
| Dega Damot | 13354 | 210 | 3 | 25 | 53 | 119 | * | - | - |
| Dembecha | 12572 | 259 | 5 | 19 | 22 | 91 | 115 | 8 | - |
| Jabi Tehnan | 20078 | 916 | 25 | 124 | 119 | 302 | 345 | * | - |
| Bure Wemberma | 23180 | 421 | 27 | * | 48 | 164 | 104 | 8 | - |
| Wag Hamra Zone | 4026 | 18 | 1 | 2 | 7 | 7 | 1 | - | - |
| Zikuala | * | * | - | * | * | * | * | - | - |
| Sekota | * | 6 | * | * | * | * | - | - | - |
| Dehana | 3113 | 8 | * | * | 3 | 3 | * | - | - |
| Awi Zone | 63441 | 1107 | 44 | 211 | 181 | 371 | 285 | 16 | - |
| Dangela | 11157 | 147 | * | 18 | * | 43 | 62 | * | - |
| Banja | 12864 | 81 | 3 | 7 | 23 | 34 | 13 | - | - |
| Ankesha | 22136 | 544 | * | * | 111 | 203 | 70 | - | - |
| Guangua | 8213 | 264 | 7 | 42 | 18 | 62 | 124 | 12 | - |
| Fageta Lekoma | 9072 | 70 | 3 | 7 | 15 | 30 | 15 | - | - |
| Oromia Zone | 24235 | 1054 | 50 | 398 | 276 | 288 | 42 | * | - |
| Chefegolana Dawerahimedo | 13215 | 646 | 32 | 290 | 138 | 152 | 34 | * | - |
| Bati | 5243 | 226 | 9 | 54 | 80 | 81 | * | - | - |
| Jile Timuga | 1073 | 18 | * | 3 | * | * | - | - | - |
| Artuma Fursi | 4704 | 164 | 7 | 50 | 55 | * | 7 | - | - |
| Bahir Dar Special Zone | 802 | * | 10 | 20 | 19 | 14 | * | * | * |
| Bahirdar | 802 | * | 10 | 20 | 19 | 14 | * | * | * |

TABLE 4.32.1 RURAL HOLDINGS

| Geographic Area | Holdings With All Permanent Crops | | | | | | | | |
|-------------------|-----------------------------------|----------------------------|-----------|------------|-------------|-------------|-------------|-----------|---------|
| | Number of Holders | Size Of Holding In Hectare | | | | | | | |
| | | Total Area | Under 0.1 | 0.1 - 0.50 | 0.51 - 1.00 | 1.01 - 2.00 | 2.01 - 5.00 | 5.01 - 10 | Over 10 |
| Amhara Region | 941227 | 21284 | 608 | 4445 | 5170 | 7314 | 3627 | 110 | * |
| North Gonder Zone | 72987 | 2261 | 34 | 201 | 415 | 988 | 581 | * | - |
| Addi Arkay | 1540 | 21 | * | * | * | * | * | - | - |
| Beyeda | 513 | * | * | * | * | * | - | - | - |
| Janamora | 1644 | * | * | * | * | * | * | - | - |
| Debark | 2394 | 16 | * | 7 | 4 | 3 | * | - | - |
| Dabat | 5062 | 37 | * | 4 | 4 | 14 | 14 | * | - |
| Sanja | 2041 | * | * | * | 28 | * | * | - | - |
| Lay Armacheho | 14077 | 1061 | 10 | 69 | 186 | 501 | * | - | - |
| Wegera | 7126 | 106 | * | * | 37 | 46 | 15 | * | - |
| Gonder Zuria | 7597 | 103 | * | * | 14 | 56 | * | - | - |
| Dembia | * | * | - | * | * | * | 6 | - | - |
| Chilga | 11497 | 395 | 5 | 22 | 45 | 154 | 129 | * | - |
| Metema | 111 | * | * | * | * | * | * | * | - |
| Quara | 3282 | 92 | 3 | 23 | 24 | 31 | 12 | - | - |
| Alefa | 13911 | 221 | * | * | * | 79 | 71 | * | - |
| Belesa | * | * | - | * | * | * | * | - | - |
| South Gonder Zone | 126351 | 1894 | 29 | 217 | 408 | 834 | 389 | * | - |
| Ebinat | 6406 | 79 | * | 10 | * | 37 | * | - | - |
| Kemkem | 8701 | 202 | * | * | 36 | 81 | * | - | - |
| Fogera | 11031 | 100 | 1 | 11 | 13 | 43 | 32 | * | - |
| Farta | 22691 | 649 | 7 | 67 | 215 | 284 | 68 | * | - |
| Lay Gayint | 7877 | 48 | * | 15 | 16 | * | * | - | - |
| Tach Gayint | 6618 | 44 | * | 5 | 11 | 14 | * | - | - |
| Simada | 13221 | 107 | * | * | 21 | 55 | 20 | - | - |
| Estie | 28143 | 232 | * | 16 | 26 | 107 | 76 | * | - |
| Dera | 21664 | 432 | * | * | 55 | 198 | 101 | * | - |
| North Wollo Zone | 80206 | 1449 | 72 | 527 | 505 | 289 | 56 | - | - |
| Bugna | 3133 | * | * | * | * | * | * | - | - |
| Kobo | 11892 | 128 | 6 | 34 | 53 | 31 | * | - | - |
| Gidan | 7046 | 60 | 3 | 19 | 27 | 11 | * | - | - |
| Meket | 15010 | 179 | 3 | 37 | 50 | 57 | * | - | - |
| Wadla | 5942 | 83 | * | 7 | 36 | 35 | * | - | - |
| Dawuntna Delanta | 7113 | 25 | * | 3 | 10 | 10 | * | - | - |
| Guba Lafto | 13459 | 241 | 7 | 131 | 88 | 15 | * | - | - |
| Habru | 16610 | 671 | 50 | 282 | 205 | 120 | * | - | - |

TABLE 4.32.1(CONTINUED)

| Geographic Area | Holdings With All Permanent Crops | | | | | | | | |
|-------------------|-----------------------------------|----------------------------|-----------|------------|-------------|-------------|-------------|-----------|---------|
| | Number of Holders | Size Of Holding In Hectare | | | | | | | |
| | | Total Area | Under 0.1 | 0.1 - 0.50 | 0.51 - 1.00 | 1.01 - 2.00 | 2.01 - 5.00 | 5.01 - 10 | Over 10 |
| South Wollo Zone | 133928 | 3768 | 173 | 1557 | 1184 | 689 | 164 | * | - |
| Mekdela | 5100 | * | * | 16 | * | * | * | - | - |
| Tenta | 6569 | 56 | 3 | 12 | 12 | * | * | - | - |
| Kuta Ber | 4764 | 36 | * | 17 | 14 | 4 | - | - | - |
| Ambasel | 13756 | 510 | 40 | 137 | 183 | 146 | * | - | - |
| Tehuladere | 13459 | 436 | 14 | 177 | 192 | 44 | * | - | - |
| Wera Babu | 14547 | 846 | 57 | 516 | 207 | 59 | * | - | - |
| Kalu | 17635 | 830 | 30 | 486 | 217 | 97 | * | - | - |
| Dessie Zuria | 11567 | * | * | * | * | * | * | - | - |
| Legambo | 4421 | 41 | * | 2 | 29 | 8 | * | - | - |
| Sayint | 12988 | 187 | * | 43 | 88 | 37 | * | - | - |
| Debresina | 10566 | * | * | * | 57 | 66 | * | - | - |
| Kelala | 4455 | 44 | * | 5 | 10 | 17 | 9 | * | - |
| Jama | 5350 | 34 | 1 | 2 | 11 | 10 | 9 | - | - |
| Wera Ilu | 1710 | 10 | * | * | 3 | * | * | - | - |
| Wegdi | 7040 | 71 | * | * | 25 | 27 | * | - | - |
| North Shewa Zone | 123702 | 3165 | 70 | 471 | 1013 | 1177 | 413 | * | * |
| MidanaWeremo | 6636 | 129 | 6 | 26 | 42 | 41 | 14 | - | - |
| Merhabete | 9843 | 190 | 2 | * | 37 | 83 | 47 | - | - |
| Insarona Wayu | 5804 | 139 | * | 24 | * | 41 | 22 | * | - |
| Moretna Jiru | 6575 | 132 | * | 7 | 20 | 72 | 32 | - | - |
| Gera Keya | 6182 | 51 | * | 5 | 12 | 22 | 12 | - | - |
| Gishie | 3440 | 17 | * | 1 | 2 | 5 | 9 | - | - |
| Antsokiya Gemza | 5705 | 309 | 20 | 82 | 96 | 90 | * | - | - |
| Efratana Gidim | 9254 | 366 | 13 | 82 | 147 | 116 | * | - | - |
| Lalo Midir | 6981 | 126 | * | * | * | 45 | 7 | - | - |
| Mojana Wadera | 5934 | 46 | - | 4 | 15 | 21 | 6 | - | - |
| Tarma Ber | 9369 | 345 | 8 | 42 | 135 | 111 | 41 | * | - |
| Kewet | 6450 | 219 | 4 | 27 | 43 | 124 | 11 | - | * |
| Asagirt | 4390 | 289 | 2 | 45 | 133 | 97 | 12 | * | - |
| AngolalanaTera | 2435 | 51 | * | * | * | 11 | 8 | - | - |
| Ankober | 9208 | 318 | 8 | 54 | 124 | 115 | 17 | - | - |
| Hagere Mariam | 4960 | 82 | * | 4 | 15 | 31 | 31 | * | - |
| Berehet | 1139 | 39 | * | 7 | 11 | 20 | 1 | - | - |
| Minjarna Shenkora | 8137 | 199 | * | * | 21 | 74 | 98 | 2 | - |
| Basona Werana | 11259 | 118 | * | 13 | 31 | 58 | 15 | - | - |

TABLE 4.32.1(CONTINUED)

| Geographic Area | Holdings With All Permanent Crops | | | | | | | | |
|--------------------------|-----------------------------------|----------------------------|-----------|------------|-------------|-------------|-------------|-----------|---------|
| | Number of Holders | Size Of Holding In Hectare | | | | | | | |
| | | Total Area | Under 0.1 | 0.1 - 0.50 | 0.51 – 1.00 | 1.01 – 2.00 | 2.01 - 5.00 | 5.01 - 10 | Over 10 |
| East Gojam Zone | 134663 | 2245 | 39 | 192 | 382 | 926 | 690 | * | - |
| Bibugn | 10182 | 308 | * | 22 | 70 | 149 | 65 | - | - |
| Hulet Ej Enesie | 16314 | 185 | * | 13 | 54 | 89 | 17 | * | - |
| Goncha Siso Enesie | 9709 | 145 | * | 15 | 24 | 60 | 43 | - | - |
| Enebsie Sar Midir | 3874 | 43 | * | * | * | 13 | 4 | - | - |
| Enarj Enawuga | 8049 | 85 | 2 | * | 16 | 42 | 22 | - | - |
| Enemay | 8652 | 93 | 2 | 5 | 11 | 37 | 38 | * | - |
| Debay Telatgin | 6710 | 65 | 5 | 8 | 16 | 27 | 9 | - | - |
| Machakel | 22529 | 461 | 6 | 20 | 51 | 149 | 229 | * | - |
| Gozamin | 21545 | 361 | * | 42 | 49 | 136 | 126 | - | - |
| Baso Liben | 11287 | 325 | * | * | 53 | 156 | 73 | - | - |
| Awabel | 5759 | 65 | * | * | 10 | 26 | 23 | * | - |
| Dejen | 6217 | 94 | 1 | 5 | 13 | 38 | 37 | - | - |
| Shebel Berenta | 3835 | 16 | 2 | 1 | 2 | 7 | 4 | - | - |
| West Gojam Zone | 179042 | 4468 | 107 | 701 | 814 | 1777 | 1052 | 17 | - |
| Achefer | 20439 | 268 | 9 | 38 | 20 | 92 | 108 | * | - |
| Bahir Dar Zuria | 21492 | * | 34 | * | * | * | 104 | - | - |
| Yilmana Densa | 23774 | 371 | 4 | 51 | 61 | 168 | 86 | - | - |
| Merawi | 21409 | 434 | 3 | 44 | 38 | 184 | 164 | * | - |
| Sekela | 11235 | 91 | * | 13 | 25 | 48 | 4 | - | - |
| Quarit | 12214 | 157 | 1 | 15 | 37 | 73 | 31 | - | - |
| Dega Damot | 13354 | 210 | 3 | 25 | 53 | 119 | * | - | - |
| Dembecha | 12499 | 253 | 4 | 17 | 21 | 91 | 111 | 8 | - |
| Jabi Tehnan | 19664 | 883 | 20 | 109 | 112 | 299 | 343 | * | - |
| Bure Wemberma | 22963 | 404 | 26 | * | 47 | 164 | 91 | 8 | - |
| Wag Hamra Zone | 4002 | 17 | 1 | 2 | 7 | 7 | * | - | - |
| Zikuala | * | * | - | * | * | * | - | - | - |
| Sekota | * | * | * | * | * | * | - | - | - |
| Dehana | 3113 | 8 | * | * | 3 | 3 | * | - | - |
| Awi Zone | 62278 | 974 | 34 | 183 | 168 | 343 | 239 | 7 | - |
| Dangela | 10849 | 139 | * | 16 | * | 43 | 57 | * | - |
| Banja | 12727 | 69 | 2 | 7 | 22 | 28 | * | - | - |
| Ankesha | 21993 | 541 | * | * | 110 | 202 | 69 | - | - |
| Guangua | 7708 | 156 | * | * | * | * | 89 | * | - |
| Fageta Lekoma | 9000 | 69 | 2 | 7 | 14 | 29 | 15 | - | - |
| Oromia Zone | 24068 | 1043 | 49 | 395 | 274 | 283 | 42 | - | - |
| Chefegolana Dawerahimedo | 13133 | 643 | 32 | 289 | 137 | 151 | 34 | - | - |
| Bati | 5228 | 224 | 9 | 53 | 79 | 81 | * | - | - |
| Jile Timuga | 1066 | 17 | * | 3 | * | * | - | - | - |
| Artuma Fursi | 4641 | 158 | 7 | 50 | 53 | * | * | - | - |