



BADAN PUSAT STATISTIK

**SENSUS
PENDUDUK
2010**




Dissemination of the Indonesian 2010 Population Census Results

Overview of 2010 Population Census


Background



Indonesia is the 4th largest country in terms of total population (around 237.6 million people) after China (1.34 billion), India (1.15 billion) and USA (308.7 million)



Law No. 16 Year 1997 on Statistics



UN's Agenda on Population and Housing Census in 2010 and around

Census in Indonesia

Two censuses
during Dutch
Administration

- 1920 Only in Java Island
- 1930 First Census, it covers the whole country

Six censuses after
the independence
(1945)

- 1961, 1971, 1980, 1990, 2000 and 2010

Methodology



Using two approaches, namely de jure and de facto, in data collection



De jure record where a normal population residing (usual residence), and de facto record the population where it was found during the census



Each enumerator is equipped with a census block map



2010 Population Census Form



**complete enumeration of households (236 715 601 people)
(43 variables)**

**homeless, crew of Indonesian-flagged vessels, refugees, and
tribes.
(757 118 people) (4 variables)**

Objectives

Provide Results of 2010 Population Census to Data Users with

Comprehensive information

Easy to access by data user

Provide various types of information

2010 Census Questionnaire

Subject	No. of questions
Identity & List of Household Members	2
Personal Characteristics	5
Religion	1
Fertility	3
Mortality	8
Migration	2
Labor Force	3
Education	3
Difficulty	1
Language, Ethnicity and citizenship	3
Housing	12
Total	43

Urgency of 2010 PC



Fully assess the entire population of Indonesia is not an exception to the basic data needs of the population



2010PC made towards development plan relating to the plurality of the nation



Depicting the dynamics and mobility of the population of Indonesia



Basis for developing sampling frame for various surveys and main basis for population projection 2010-2020



Estimates of demographic parameters



Source of data for program targeting



Valuable input in monitoring the progress for achieving the MDGs and other goals

Steps in Disseminating 2010 PC

Dissemination
Plan

Web
Design

Workshop on
Web
Design

Web
Development

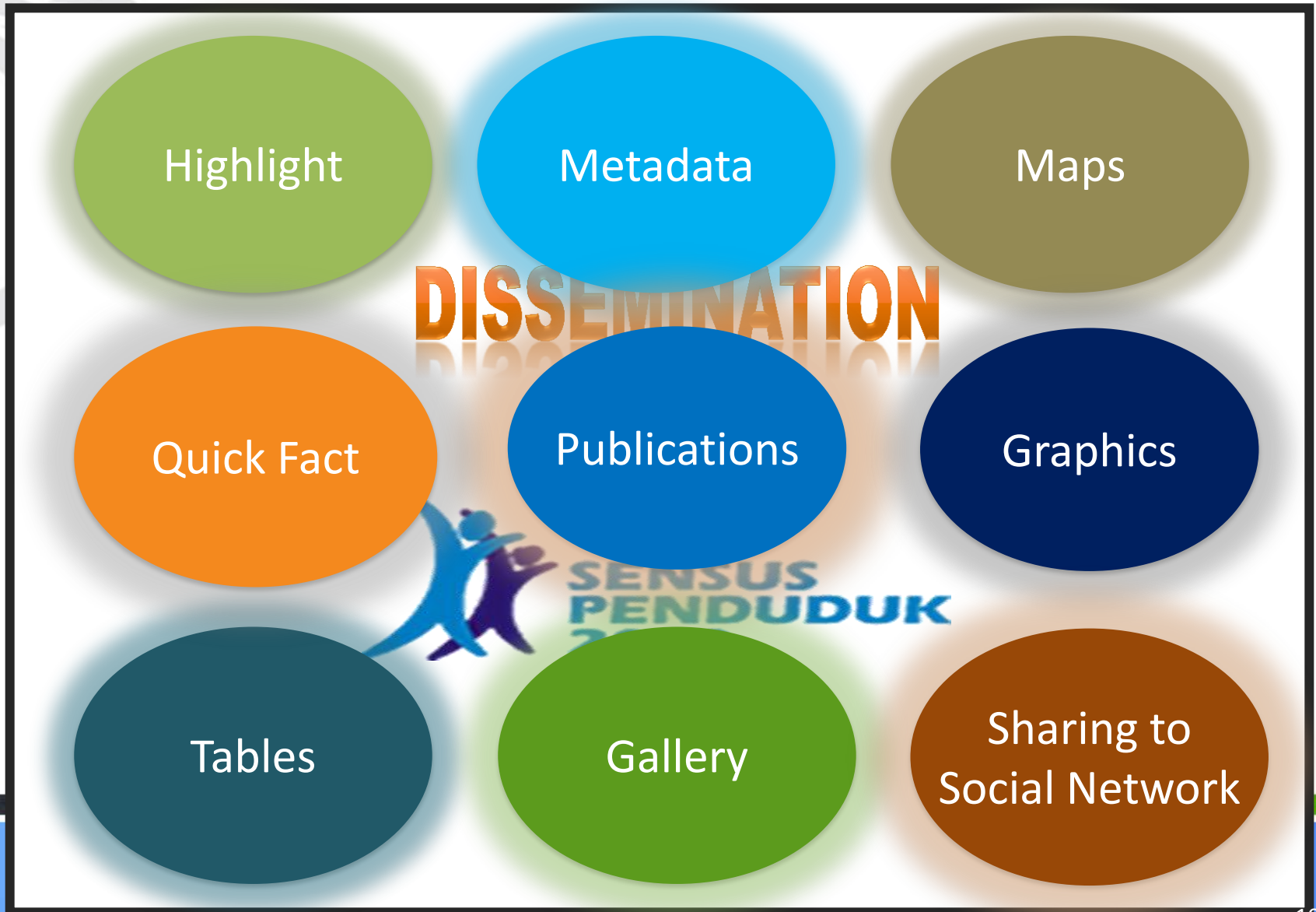
Web
Socialization

2010 PC
Figures
Launch at
Province
Level

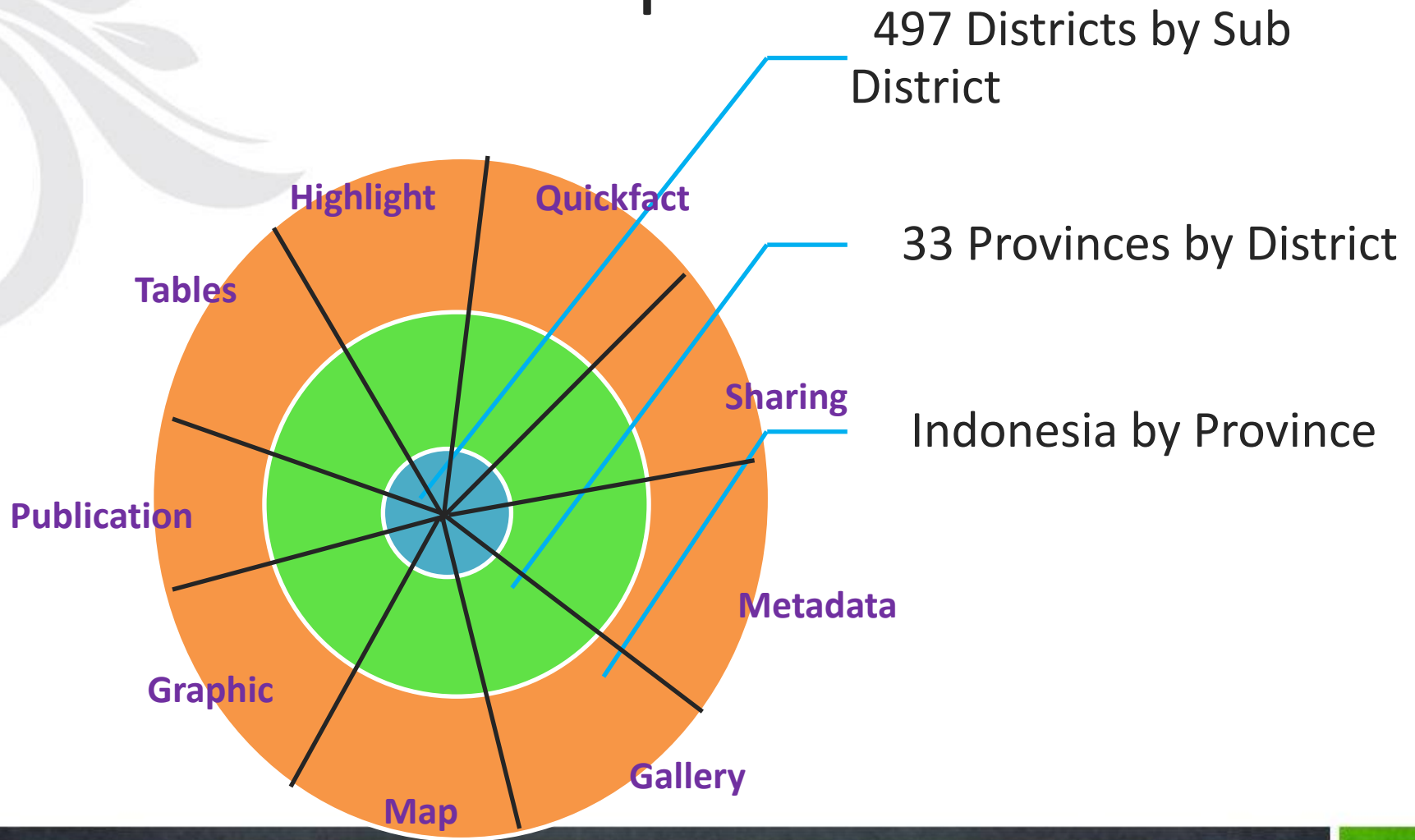
2010 PC
Figures at
Municipality
Level



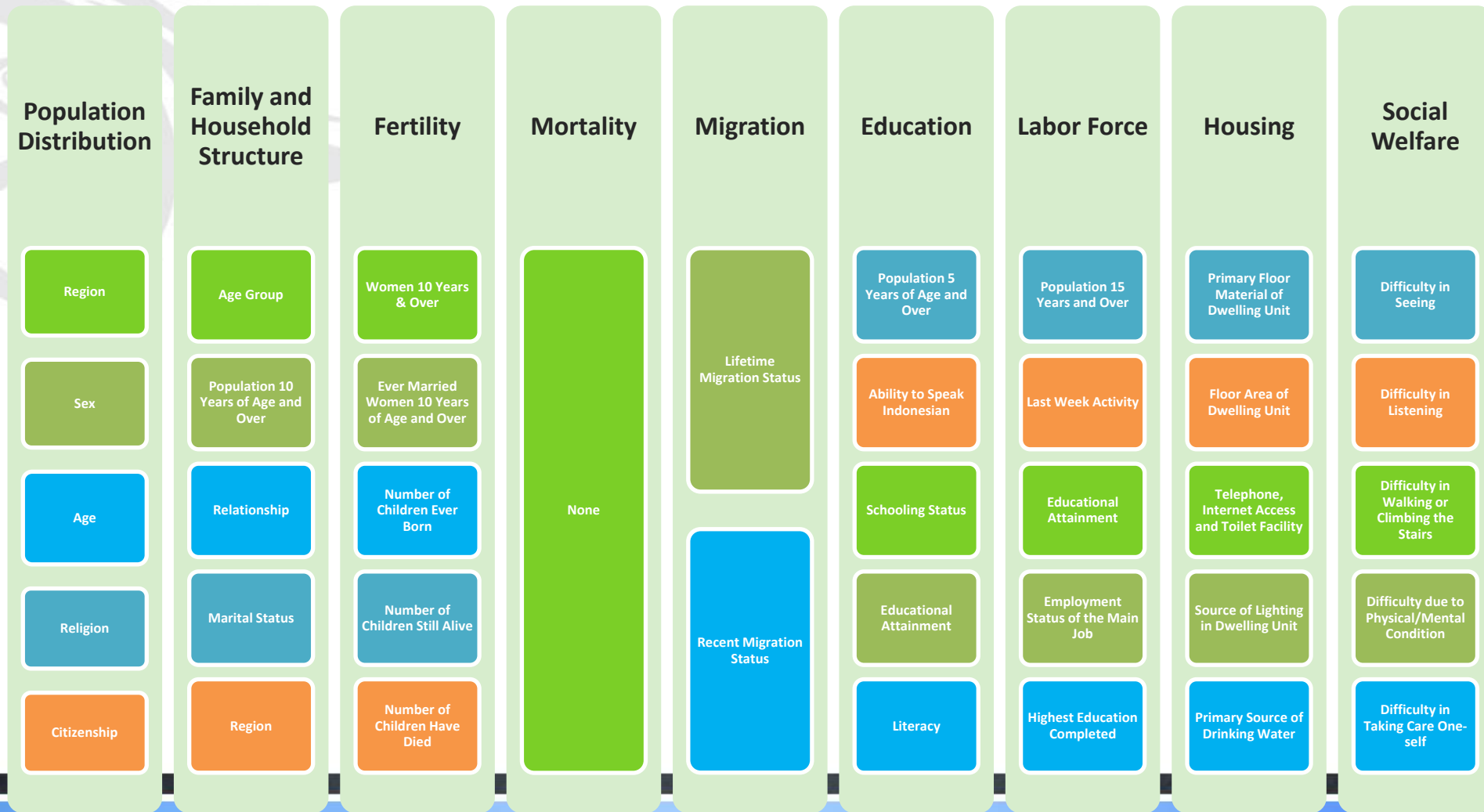
2010 Population Census Website



The 9 in 1 Concept



Web Information content: 9 Main topics



Web Information content: 9 Main topics



Web Information content: 9 Main topics (1)

Web Information content: 9 Main topics (2)

Web Information content: 9 Main topics (3)

Web Information content: 9 Main topics

Population Distribution

Region

Sex

Age

Area

Citizenship

Family and Household Structure

Age Group

Population 10 Years of
Age and Over

Relationship

Marital Status

Region

Fertility

Women 10 Years & Over

Ever Married Women 10
Years of Age and Over

Number of Children Ever
Born

Number of Children Still
Alive

Number of Children Have
Died

Web Information content: 9 Main topics

Mortality

None

Migration

Lifetime Migration
Status

Recent Migration Status

Education

Population 5 Years of Age
and Over

Ability to Speak
Indonesian

Schooling Status

Educational Attainment

Literacy

Web Information content: 9 Main topics

Labor Force

Population 15 Years and Over

Last Week Activity

Educational Attainment

Employment Status of the Main Job

Highest Education Completed

Housing

Primary Floor Material of Dwelling Unit

Floor Area of Dwelling Unit

Telephone, Internet Access and Toilet Facility

Source of Lighting in Dwelling Unit

Primary Source of Drinking Water

Social Welfare

Difficulty in Seeing


Difficulty in Listening

Difficulty in Walking or Climbing the Stairs

Difficulty due to Physical/Mental Condition




Difficulty in Taking Care One-self


The 2010 PC Web

**BADAN PUSAT STATISTIK**
www.bps.go.id

SENSUS PENDUDUK 2010
Bahasa Indonesia English

[Main Page](#) [Region](#) [Topic](#) [Data Finder](#) [Indicator by Region](#) [Metadata](#) [Gallery](#) [Publication](#) [Glossary](#) [Manual](#)

 **Indonesia**  **Share**  **Tweet**





The Number and Distribution of Population


The population of Indonesia in 2010 is around 237 641 326 people, including those residing in urban areas as many as 118 320 256 people (49,79 percent) and in rural areas as many as 119 321 070 people (50,21 percent). Among the countries with the largest population in the world, Indonesia ranks fourth after China, India, and the United States.

Population distribution according to the larger islands are: Sumatra island which covers 25.2 percent of the entire Indonesian territory is inhabited by 21.3 percent of the population, Java which covers 6.8 percent is inhabited by 57.5 percent of the population and Papua which covers 21.8 percent is inhabited by 1.5 percent of the population.

49.79 percent Percentage of Urban Population	50.21 percent Percentage of Rural Population	124 people/km ² Population Density	1.49 percent/year Population Growth Rate
--	--	---	--

 **Region**
Browse by region

 **Topic**
Browse by topic

 **Data Finder**
Search the web

Menu

Sharing

Location

Highlight

Quick fact

Quick Jump

The 2010 PC Web

The screenshot displays the official website of the Badan Pusat Statistik (BPS) for the 2010 Census. The header features the BPS logo, the text 'BADAN PUSAT STATISTIK', the website URL 'www.bps.go.id', and the 'SENSUS PENDUDUK 2010' logo. Navigation links include 'Main Page', 'Region', 'Topic', 'Data Finder', 'Indicator by Region', 'Metadata', 'Gallery', 'Publication', 'Glossary', and 'Manual'. Language options for 'Bahasa Indonesia' and 'English' are also present. A 'Share' button with a Facebook icon and a 'Tweet' button with a Twitter icon are located on the right side of the header.

The main content area is titled 'Indonesia' and features a 'Topic' section with the subtitle 'Browse by topic'. A red rounded rectangle highlights the 'Population Distribution' section, which contains a list of topics. A blue box is drawn around this list, and a blue arrow points from the text 'Select Table' to it. A red arrow points from the word 'Topics' to the 'Population Distribution' section.

Population Distribution

- Population by Region, Type of Document, and Sex
- Population by Age, Urban/Rural, and Sex
- Population by Age Group, Urban/Rural, and Sex
- Population by Age Group and Sex
- Population by Region, Urban/Rural, and Sex
- Population by Age Group and Religion
- Population by Region and Religion
- Population by Age Group and Citizenship
- Population by Region and Citizenship

Other Topics:

- Family and Household Structure
- Fertility
- Migration
- Education
- Labor Force
- Housing
- Social Welfare

Provinces

Aceh	DKI Jakarta	Kalimantan Barat	Maluku
Sumatera Utara	Jawa Barat	Kalimantan Tengah	Maluku Utara
Sumatera Barat	Jawa Tengah	Kalimantan Selatan	Papua Barat

Indonesia

Indonesia

The 2010 PC Web



Region
Browse by region

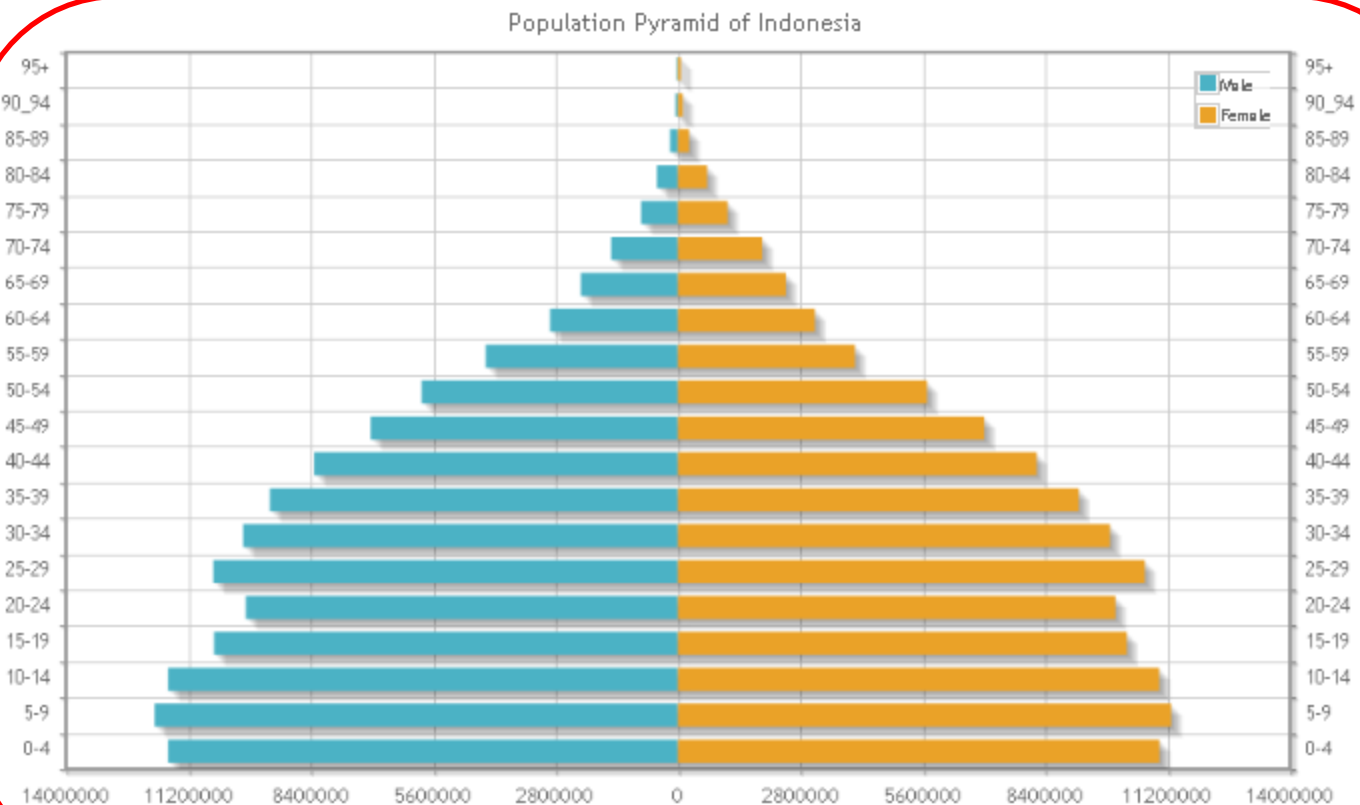


Topic
Browse by topic



Data Finder
Search the web

Population Pyramid of Indonesia



Population
Pyramid

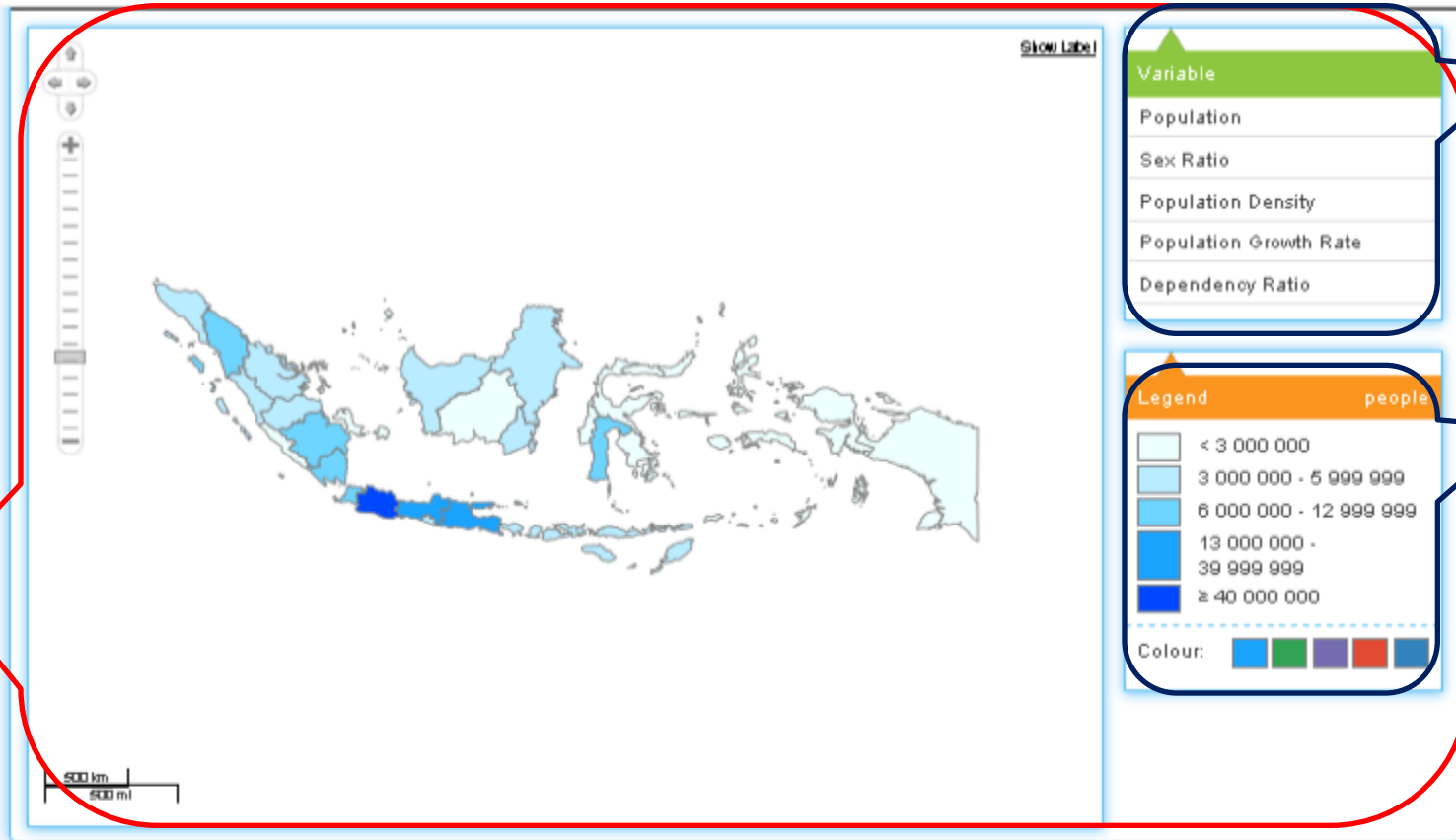
The 2010 PC Web

Map

Map Indicator

Map Color

Area



Provinces

Aceh	DKI Jakarta	Kalimantan Barat	Maluku
Sumatera Utara	Jawa Barat	Kalimantan Tengah	Maluku Utara
Sumatera Barat	Jawa Tengah	Kalimantan Selatan	Papua Barat
Riau	DI Yogyakarta	Kalimantan Timur	Papua
Jambi	Jawa Timur	Sulawesi Utara	
Sumatera Selatan	Banten	Sulawesi Tengah	
Bengkulu	Bali	Sulawesi Selatan	
Lampung	Nusa Tenggara Barat	Sulawesi Tenggara	
Kepulauan Bangka	Nusa Tenggara Timur	Gorontalo	

Indonesia

[Indonesia](#)

The 2010 PC Web


Quick
Jump
to other
Table/
Area

Coverage
and Sex

Table
Content
Type

View
Type

Export



BADAN PUSAT STATISTIK

www.bps.go.id

SENSUS PENDUDUK 2010

Bahasa Indonesia

English

Main Page

Region

Topic

Data Finder

Indicator by Region

Metadata

Gallery

Publication

Glossary

Manual

Indonesia

Share

Tweet

Population by Age Group and Relationship to Head of Household

Indonesia

Urban + Rural

Male + Female

Table

Graph

Absolute Value

Row Percentage

Column Percentage

Grand Total Percentage

Print

Excel

Urban + Rural | Male + Female

Relationship to Head of Household

Age Group	Head of Household	Spouse	Biological Child	Adopted/ Step Child	Children in Law	Grand Children	Parent/ Parent in Law	Other Relative	Servant/Driver/ Gardener	Others	Not Asked
0-4	0	0	17 910 539	196 033	0	4 215 119	0	304 952	0	41 747	10 312
5-9	0	0	20 041 206	281 196	0	2 507 078	0	367 165	0	42 392	14 443
10-14	26 460	0	19 559 417	326 674	5 651	1 633 142	0	692 068	24 586	287 305	115 778
15-19	435 537	568 299	15 912 021	269 853	270 811	822 136	0	1 368 732	263 788	726 031	243 526
20-24	2 056 455	3 360 910	10 318 935	160 120	1 117 808	310 829	0	1 559 854	192 336	663 143	151 243
25-29	4 966 050	6 623 384	6 363 697	86 712	1 547 713	132 847	6	1 136 960	102 651	267 557	82 866
30-34	7 293 741	7 621 004	2 894 633	35 200	1 010 333	14 912	770	739 223	65 048	111 806	44 015
35-39	8 342 768	7 593 671	1 377 359	14 863	491 912	0	7 853	529 373	51 826	64 781	30 725
40-44	8 310 910	6 836 778	617 144	6 459	198 255	0	50 901	395 555	43 702	42 741	22 407
45-49	7 526 156	5 666 145	268 369	3 007	69 994	0	143 254	290 096	33 210	26 379	14 372
50-54	6 632 165	4 183 301	111 605	1 350	24 287	0	327 218	228 305	25 099	18 108	9 883
55-59	5 156 623	2 587 577	13 695	172	2 738	0	458 659	197 518	14 791	11 588	5 209
60-64	3 661 550	1 551 744	0	0	0	0	671 195	152 593	8 480	9 860	3 339
65-69	2 839 740	922 437	0	0	0	0	798 153	117 436	4 718	9 564	1 983
70-74	1 984 389	454 718	0	0	0	0	891 108	111 431	2 493	10 686	1 506
75-79	1 059 727	182 635	0	0	0	0	650 001	75 539	1 025	8 250	728
80-84	569 216	61 589	0	0	0	0	449 552	55 242	502	6 545	524
85-89	194 725	15 891	0	0	0	0	198 298	25 406	162	3 172	307
90-94	66 774	5 681	0	0	0	0	84 371	12 187	71	1 590	225
95+	34 606	5 170	0	0	0	0	53 984	9 276	91	1 258	269

Table

The 2010 PC Web

55-59	5 156 623	2 587 577	13 695	172	2 738	0	458 659	197 518	14 791	11 588	5 209	8 44
60-64	3 661 550	1 551 744	0	0	0	0	671 195	152 593	8 480	9 860	3 339	6 09
65-69	2 839 740	922 437	0	0	0	0	798 153	117 436	4 718	9 564	1 983	4 63
70-74	1 984 389	454 718	0	0	0	0	891 108	111 431	2 493	10 686	1 506	3 49
75-79	1 059 727	182 635	0	0	0	0	650 001	75 539	1 025	8 250	728	1 97
80-84	569 216	61 589	0	0	0	0	449 552	55 242	502	6 545	524	1 14
85-89	194 725	15 891	0	0	0	0	198 298	25 406	162	3 172	307	43
90-94	66 774	5 681	0	0	0	0	84 371	12 187	71	1 590	225	17
95+	34 606	5 170	0	0	0	0	53 984	9 276	91	1 258	269	10
Total	61 157 592	48 240 934	95 388 620	1 381 639	4 739 502	9 636 063	4 785 323	8 368 911	834 579	2 354 503	753 660	237 64

Explanation

Relationship to Head of Household

Definition

One of the members of the household (ART), which is responsible for the fulfillment of daily needs in the household, is appointed as KRT.

Explanation:

KRT has more than one residences, only recorded in one of his residences where is the longest one he stay.

KRT which has activity/business somewhere else and return to home regularly (every week, every month, every 3 months, that is still less than 6 months), recorded as heads of households (KRT) at home.

KRT who works as seafarer working on board foreign-flagged and sails more than 6 months, not recorded as KRT.

Functionality

Sampling frame household; number of households and household expenditure.

Age Group

Definition

Age is calculated in years by rounding down or the same as the age at last birthday.

Example: 27 years 9 months, recorded 27 years; less than 1 year, counted for 0 years.

Functionality

Determination of policy relating to a single age or age group, eg in the education sector.

Provinces

Aceh	DKI Jakarta	Kalimantan Barat	Maluku
Sumatera Utara	Jawa Barat	Kalimantan Tengah	Maluku Utara
Sumatera Barat	Jawa Tengah	Kalimantan Selatan	Papua Barat
Riau	DI Yogyakarta	Kalimantan Timur	Papua
Jambi	Jawa Timur	Sulawesi Utara	
Sumatera Selatan	Banten	Sulawesi Tengah	

Indonesia

[Indonesia](#)

Table's
Attribute
Description

BADAN PUSAT STATISTIK

**SENSUS
PENDUDUK
2010**

Bahasa Indonesia English

[Metadata](#) [Gallery](#) [Publication](#) [Glossary](#) [Manual](#)

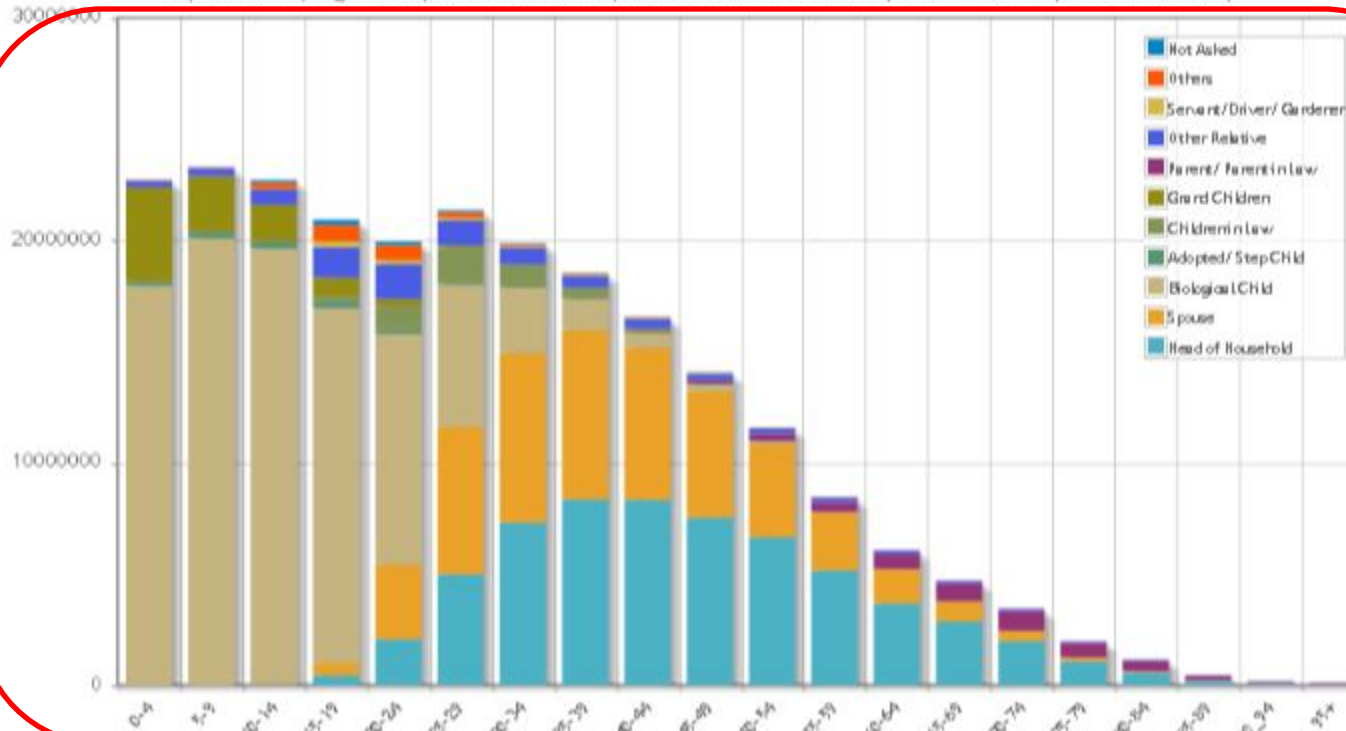
f Share

 TweetIndonesia

Male + Female ▼

Table Graph

Population by Age Group and Relationship to Head of Household (Urban + Rural | Male + Female)



Graph

The 2010 PC Web

BADAN PUSAT STATISTIK
www.bps.go.id

SENSUS PENDUDUK 2010
Bahasa Indonesia English

Halaman Utama Wilayah Topik Pencarian Data Indikator Antar Wilayah **Metadata** Galeri Publikasi Glosarium Manual

Metadata Share Tweet

Info Type → Metadata SP Kuesioner SP

Metadata Sensus Penduduk 2010 1961 1971 1980 1990 2000 **2010** → **PC Year**

Keterangan Umum Organisasi Metodologi Diseminasi

Penjelasan Umum
Penjelasan Umum Kegiatan SP2010 merupakan sensus penduduk ke enam. Sensus penduduk di Indonesia biasa disebut pencacahan penduduk, yaitu pengumpulan data/informasi yang dilakukan terhadap seluruh penduduk yang tinggal di wilayah teritorial Indonesia.
Hasil SP2010 berguna sebagai bahan perencanaan, monitoring, dan evaluasi pembangunan.

Dasar Hukum
Undang Undang Nomor 16 tahun 1997 tentang Statistik.
Peraturan Pemerintah Nomor 51 Tahun 1999 tentang Penyelenggaraan Statistik.
Peraturan Presiden Nomor 86 Tahun 2007 tentang Struktur Organisasi BPS.

Waktu Pelaksanaan Sensus
1-31 Mei 2010.

Hari Sensus
15 Mei 2010.

Tujuan
• Mengumpulkan dan menyajikan data dasar kependudukan sampai wilayah administrasi terkecil.
• Membentuk Kerangka Sampel Induk (KSI) untuk kepentingan survei-survei lain yang dilakukan dengan pendekatan rumah tangga.
• Memperkirakan berbagai parameter kependudukan sampai wilayah administrasi tertentu.
• Mengumpulkan informasi kependudukan yang dapat digunakan/dimanfaatkan untuk penyusunan basis data kependudukan.

Share:

The 2010 PC Web

www.bps.go.id

Bahasa Indonesia

Page Region Topic Data Finder Indicator by Region Metadata Gallery Publication Glossary

Population Census Documentation

Documentation Census In Pictures Census Instruments Photo Gallery Census Story

Population Census In Pictures

Launching Preparation Campaign Data Collection Data Processing Dissemination


President's Speech Guest



Gallery Type


2010 PC Gallery

The 2010 PC Web





**BADAN PUSAT STATISTIK**
www.bps.go.id

SENSUS PENDUDUK 2010
Bahasa Indonesia English

Main Page Region Topic Data Finder Indicator by Region Metadata Gallery **Publication** Glossary Manual

 **Publication**

SP2010¹ Publication

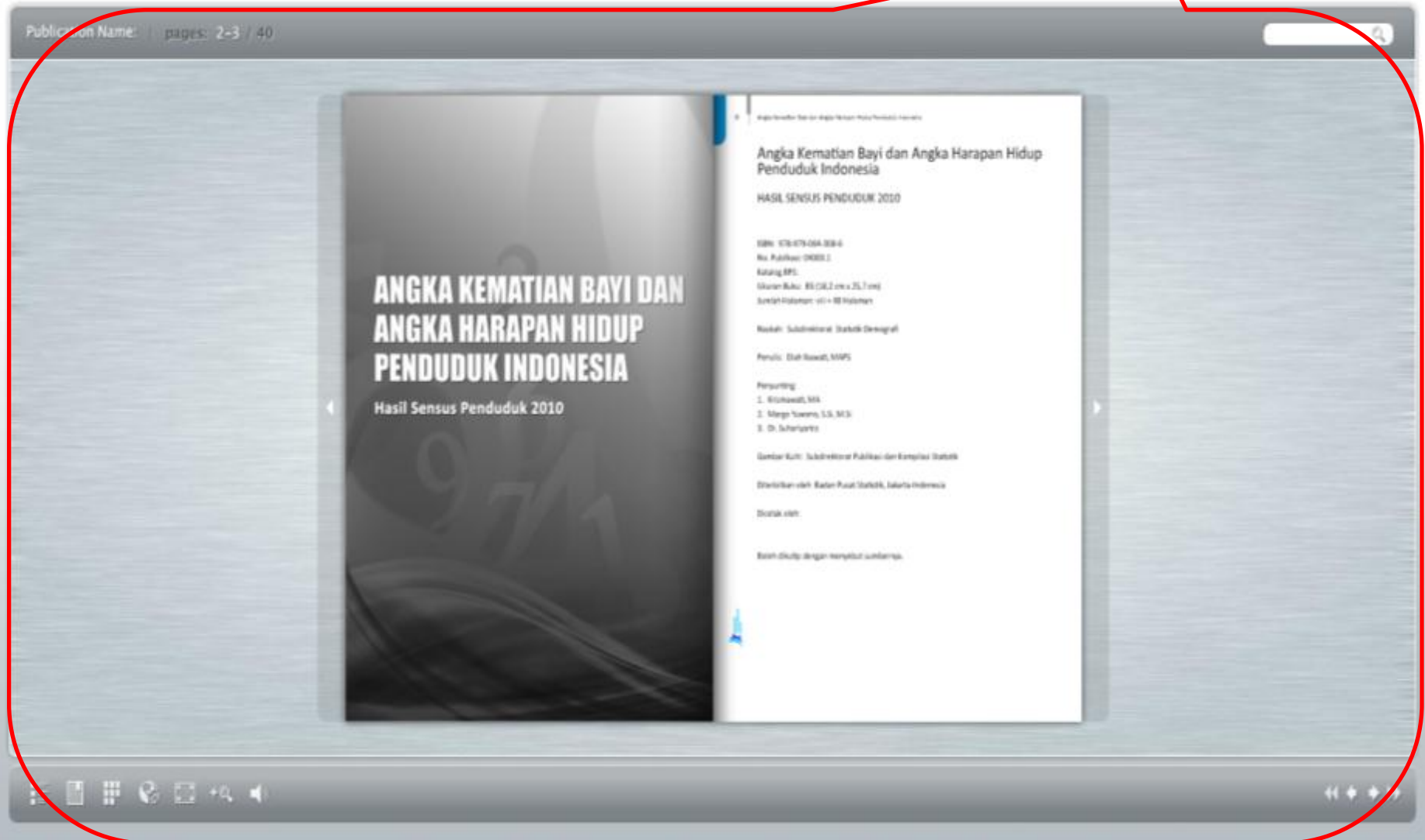
 Fertility Population Indonesia Concise overview of the SP2010 on various matters presented in several books in the series. The book "Fertility Population Indonesia" is one series that describes the situation concerning population and development indicators of fertility. Read more	 Infant Mortality Rate and Life Expectancy Population Indonesia Concise overview of the SP2010 on various matters presented in several books in the series. The book "Infant Mortality Rate and Life Expectancy Population Indonesia" is one series that describes the situation of population and development indicators related to infant mortality and life expectancy of the population. Read more	 Functional Difficulties Population Indonesia Concise overview of the SP2010 on various matters presented in several books in the series. The book "Functional Difficulties Population Indonesia" is one series that describes the situation concerning population and development indicators of functional difficulties. Read more	 Employment Indonesia Concise overview of the SP2010 on various matters presented in several books in the series. The book "Employment Indonesia" is one series that describes the situation concerning population and development indicators of employment. Read more
--	---	--	---

2010 PC
Publications

See the Publication

The 2010 PC Web

Publication in
Flip Book



The 2010 PC Web

Keyword
Glossary
Search

Glossary
Index

BADAN PUSAT STATISTIK
www.bps.go.id

SENSUS PENDUDUK 2010
Bahasa Indonesia English

Main Page Region Topic Data Finder Indicator by Region Metadata Gallery Publication **Glossary** Manual

Kamus Sensus

Find : Search

A B C D E F G H I J K L M N O P Q R S T U V W X Y Z


No	Term	Description
1	Accommodation	places to stay or temporary housing for employees or enumerators on duty census
2	Age Specific Death Rate (ASDR)	The number of deaths in specific age group per 1000 population in same age group. Purpose: ASDR can be compared between regions, especially at certain ages that become an issue.
3	Age Specific Fertility Rate (ASFR)	The number of births during a year per 1000 women in certain age groups
4	Age	Age can be calculated if the day, month and year of birth is known. Calculation of age for the population census is stated in completed years or age at last birthday. If the date, month and of birth is unknown, the enumeration has to obtain information on age by relating it to national or local events, such as the beginning of Japanese occupation (1942) and Independence (1945)

Best viewed in Internet Explorer 9.0 or above, Mozilla Firefox 4.0 or above and Google Chrome 8.0 or above, resolution 1024x768 or above.


2010 PC
Glossaries



BPS Dissemination




Dissemination objectives

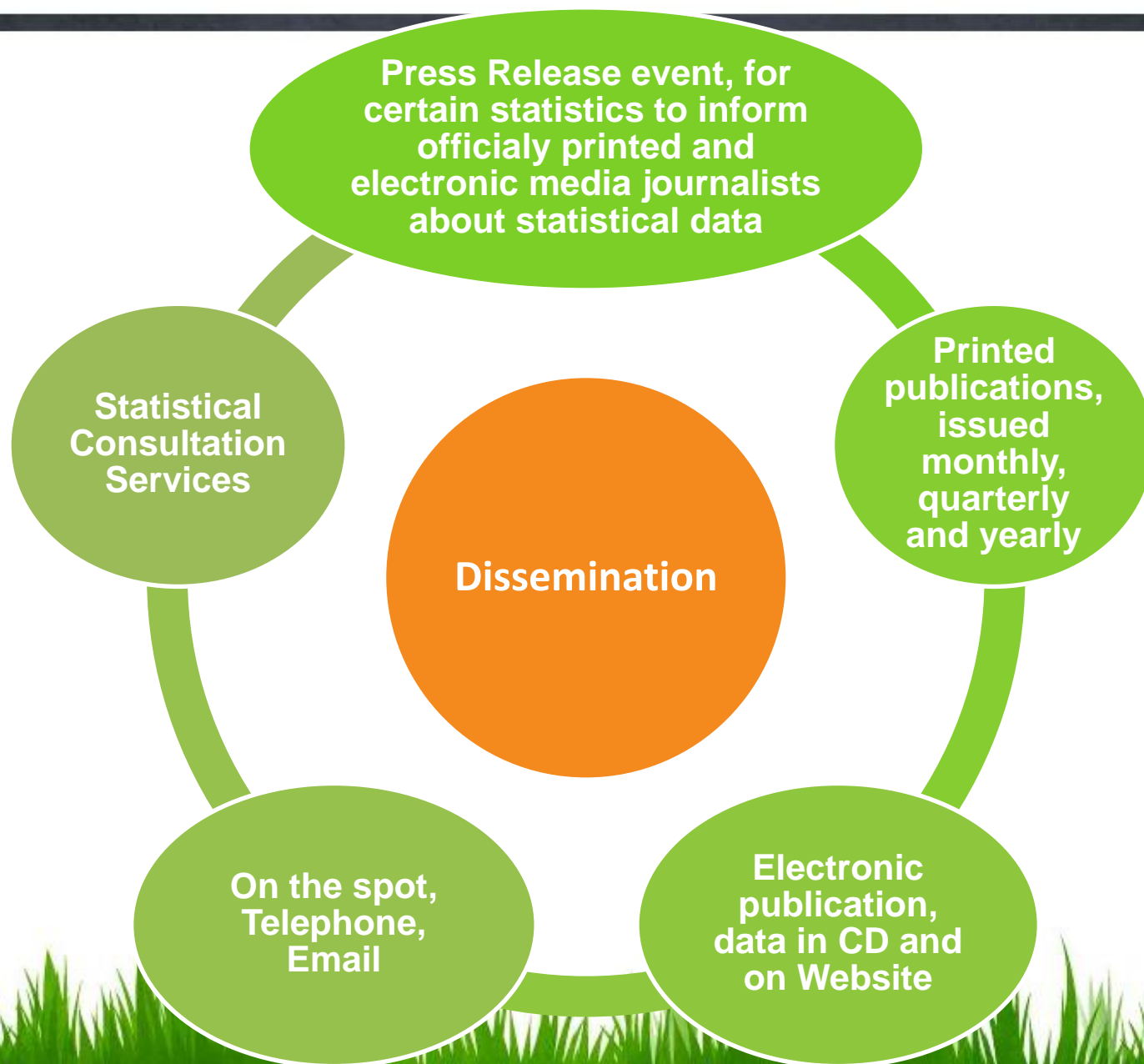
- 
- Distribute/disseminate data to internal users via data warehouse and external user via BPS website, library, and microdata.

- 
- Update data warehouse based on statistical metadata

- 
- Standardize BPS Publication and register BPS publication or other literature

- 
- Manage Dissemination System

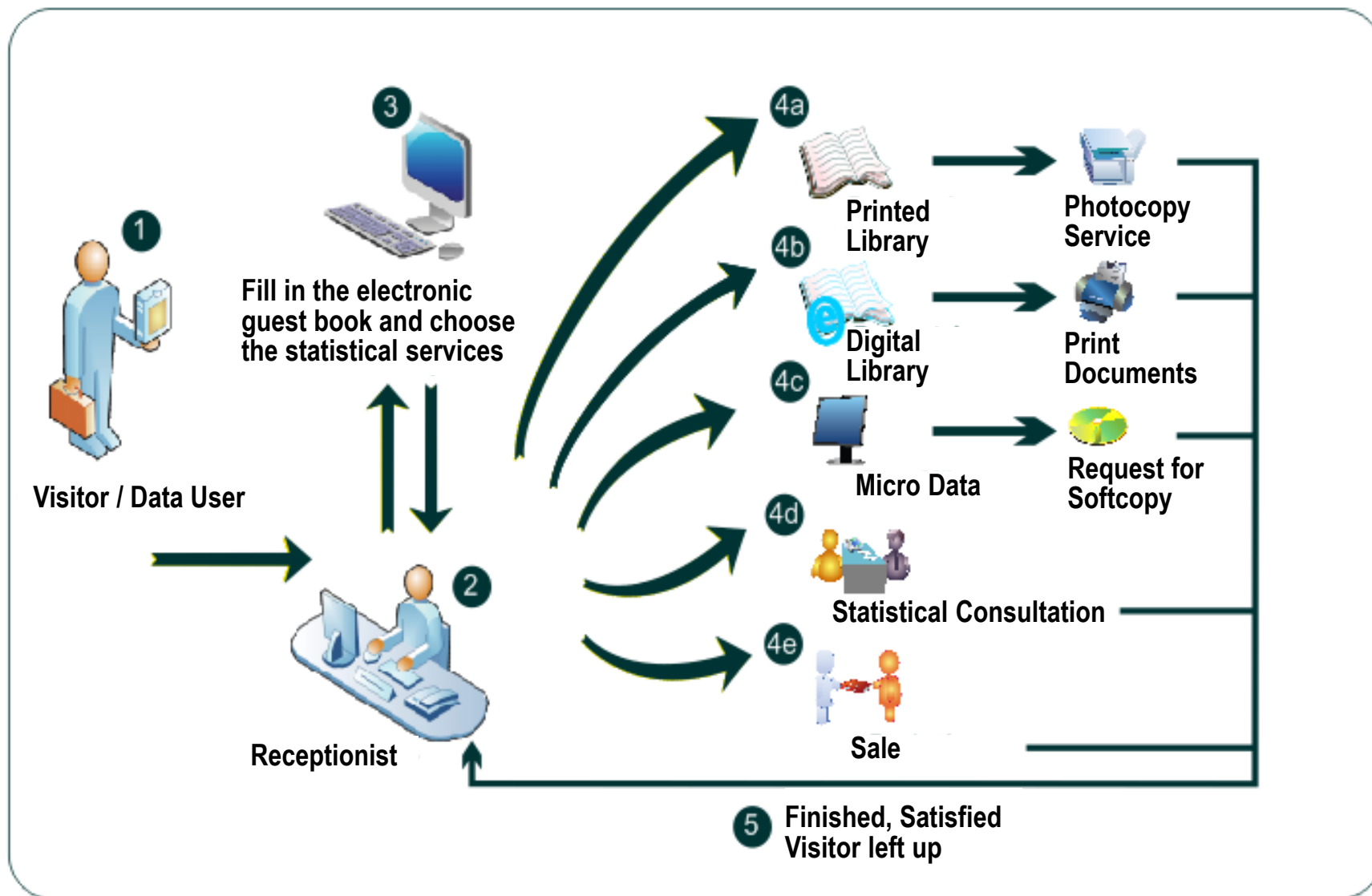
Means of Dissemination









The 2010 Population Census Web link

Integrated Statistical Services



Publications

COVER	DESCRIPTION
	<p>Title: The results of Census 2010 Aggregate Data by Province: Preliminary</p> <p>Level: National, Province, and District/Municipality</p> <p>Language: Indonesian</p>
	<p>Title: Population of Indonesia by Province and District/ Municipality: Preliminary</p> <p>Level: National</p> <p>Language: Indonesian</p>
	<p>Title: Population of Indonesia by Province, District/ Municipality, and Subdistrict: Preliminary</p> <p>Level: National</p> <p>Language: Indonesian</p>
	<p>Title: Metadata Catalog of 2010 Population Census</p> <p>Level: National</p> <p>Language: Indonesian</p>



Home » ARC Publications

Social and
Population

Consumption and Expenditure

Education

Employment

Gender

Health

Housing

Human Development Indices

Population

Poverty

Social & Culture

Social Resilience

Economic and
TradeAgriculture and
Mining

► Service Center

► Press Release Schedule

ARC BPS Publication

ARC Press Release

Advance Release Calendar (ARC) BPS 2012Release Month:

No.	Title of Publication	Period	Language	Released Date	Status
1	Construction Indicator, 3rd Quarterly- 2011	Yearly	Indonesia/English	19 Mar 2012	Released
2	Maternal and Child Health Profile 2010	Every 2 Year	English	19 Mar 2012	Released
3	Health Statistics, 2011	Every 2 Year	Indonesia	20 Mar 2012	Released
4	The Wholesale Price Indices of Indonesia	Yearly	Indonesia	20 Mar 2012	Released
5	Consumer Price Indices in 66 Cities in Indonesia (2007=100), 2011	Yearly	Indonesia	21 Mar 2012	Released
6	Indonesian Housing Statistics (2010 Population Census Result)	Every 10 Year	Indonesia	21 Mar 2012	Released
7	Housing Statistics, Province Sumatera Utara (2010 Population Census Result)	Every 10 Year	Indonesia	22 Mar 2012	Released
8	Housing Statistics, Province Kepulauan Riau (2010 Population Census Result)	Every 10 Year	Indonesia	22 Mar 2012	Released
9	Housing Statistics, Province Jawa Barat (2010 Population Census Result)	Every 10 Year	Indonesia	22 Mar 2012	Released

Metadata

<http://sirusa.bps.go.id/>

BADAN PUSAT STATISTIK

sirusa
Sistem Informasi Rujukan Statistik

Kata kunci... [Pencarian Lanjut](#)

BADAN PUSAT STATISTIK

st2013
SENSUS PERTANIAN

Beranda

Statistik Dasar

Statistik Sektorial

Statistik Khusus

Indikator

Pengumpulan Data Kegiatan Pengolahan dan Pemasaran Hasil Perikanan
Dinas Kelautan dan Perikanan Provinsi Maluku 2011

Kearifan Lokal Mediasi Transformasi Konflik di Sumatera Barat
Prodi Sastra-Budaya Minangkabau Universitas Andalas 2011

Survei Demografi dan Kesehatan Indonesia
Subdit. Stat. Demografi 2012

Studi Kandungan Kimia dan Aktivitas Biologi Flavonoid dari daun Tumbuhan jarak Pagar (Jatropha Curcaslinn) asa ...

Survei Pertanian Alat dan Mesin Pertanian (SPVB)

Inventarisasi Satwa Dilindungi Tarsius (Tarsius Spectrum) di Cagar Alam Kakenouwe Kabupaten Buton



THANK YOU

