

## **CHAPTER VII**

### **SIZE, CHARACTERISTICS AND PURPOSE OF LIVESTOCK AND USE OF LIVESTOCK PRODUCTS**

#### **1. INTRODUCTION**

Ethiopia is one of the most populous countries in Africa, having an estimated population of about 67.2 million in July 2002 with annual growth rate of 2.9%. This growing population demands much better economic performance than in the past, at least to ensure food security and other basic needs. The dominant economic feature of the country is the agriculture sector of which livestock is a very important and essential component. The highlanders raise livestock together with crop cultivation for their livelihood whereas the lowlanders or the ‘pastoralists’ subsistence is based mainly on livestock and livestock products. Consequently, the government should give due attention to this sector in order to take advantage of its contribution to the economic growth and as a result to meet the needs of the expanding population.

The livestock sector has been contributing significant portion to the economy of Ethiopia, but still has great potential to assist the economic development of this country. It is well known that livestock products and by-products in the form of meat, milk, honey, eggs, cheese, and butter supply the needed animal protein that contribute to the improvement of the nutritional status of the people. Livestock also plays an important role in providing export commodities, such as live animals, hides, and skins to earn foreign exchanges to the country. On the other hand, draught animals provide power for the cultivation of the small holdings and for crop threshing virtually all over the country and are also essential modes of transport to take holders and their families long-distances, to convey their agricultural products to the market places and bring back their domestic necessities. Livestock as well confer a certain degree of security in times of crop failure, as they are a “near-cash” capital stock. Furthermore, livestock provides farmyard manure that is commonly applied to improve soil fertility and also used as a source of energy.

By virtue of the important role that the livestock sector plays in the economy of the country, formulation of development plan regarding the sector is vital. It is therefore imperative that livestock development plans should be formulated on the basis of reliable statistical data, and hence, timely and accurate livestock data are required for the formulation, implementation, monitoring, and evaluation of development plan and program in the sector. These livestock data can be generated more often than not using surveys and censuses. The Central Statistical Authority (CSA) has been generating livestock data through sample surveys since 1981 (1973 E.C.). However, based on the results of these surveys, CSA was not able to satisfy the growing demand of the data users regarding the sector. By realizing this fact, CSA proposed and conducted the first agricultural census in the year 2001/02.

As mentioned earlier in Chapter II, agricultural censuses are classified into two categories: censuses conducted by complete enumeration or conducted by sample enumeration. In agricultural censuses conducted by complete enumeration, data are collected from all holders and the result for each variable is obtained by totaling the values of the respective variable from all holders. On the other hand, agricultural censuses conducted based on sample enumeration are probability sample surveys for which a sample is selected and the method of estimation for each census variable permits establishing its statistical precision. Therefore, conducting complete enumeration is more expensive, time consuming and requires large number of personnel. Likewise, quantity of data to be processed is very large (FAO, 1996). By considering these realities and the economic condition of the country, the sample enumeration was favored.

The livestock census was carried out as part of the agricultural census. The general objective of the livestock census is to establish benchmark data that could be used for development planning and policy formulation regarding the sector, and the specific objectives are to purvey quantitative information on the size and characteristics of the livestock in rural and urban areas at wereda level, and to provide estimates on size and characteristics of livestock for pastoral areas and commercial farms. In order to meet

these objectives, data on: livestock number by type, age, sex, purpose and breed; livestock products particularly milk, egg, and honey; livestock diseases and vaccination; livestock product utilization; and animal feed were collected from sampled agricultural households in rural and urban areas as well as from all commercial farms. In addition, these same data will be collected from pastoral areas in the near future.

The expected users of these data are government organizations involved in planning purposes, individuals or firms raising livestock, non-governmental organizations that provide technical and financial assistance, international organizations which are interested in livestock, and research organizations.

In this chapter of the report: estimates of livestock that include cattle, sheep, goats, draught animals (horses, mules, asses and camels), poultry and beehives were made based on the information obtained from the holders within the sampled agricultural households both in rural and urban areas as to the reference date (February 8, 2002) and reference period (February 9, 2001 to February 8, 2002). Thus, the results obtained from the livestock census for the rural and urban areas of the region as well as brief discussions made on the results are presented in this chapter. Also the census results at zonal and wereda levels are presented in statistical Tables 7.1–7.36. Moreover, the estimates, standard errors (SE), and coefficients of variation (CV) are given in Annex Tables 7.1-7.10 for some relevant variables.

## **2. LIVESTOCK NUMBER BY BREED, AGE, SEX, AND PURPOSE**

This livestock census is the first of its kind in the nation to supply data on the size and characteristics of livestock for rural and urban areas and commercial farms at wereda level, and also for pastoral areas though the census not yet conducted. The livestock census that was carried-out in Oromia Region was part of the national census and covered both rural and urban areas of the region on sample basis. Commercial farms

that are found in the region were also covered on complete enumeration basis though the results are not presented here.

The total number of each type of livestock as well as the numbers disaggregated by breed, age, sex, and purpose possessed by holders on the reference date (February 8, 2002), irrespective of ownership, were recorded by interviewing each holder in the sampled agricultural households both in rural and urban areas of the region. The numbers also include the livestock belonging to the holding but temporarily away or in transit at the time of the enumeration.

## **2.1 Cattle**

The estimates of cattle for rural and urban areas in Oromia Region are presented in Summary Table VII.1. As shown on the table, the total cattle population for the region is estimated to be 18,035,685. Out of this total cattle population, the female cattle constitute about 55.7 percent (10,045,437) and the remaining 44.3 percent (7,990,248) are male cattle. The majority (97.5 percent) of the cattle population is found in rural areas, while very small proportion is accounted for urban areas (2.5 percent).

Regarding age groups, the majority of the cattle population (that is about 59.5 percent) is in the 3 years and under 10 years age category, with about 34.1 percent female and about 25.4 percent male. Moreover, about 36.7 percent are under three years and small portion, which is 3.8 percent, is over 10 years (also see Fig VII.1).

On the other hand, according to the results obtained, 99.3 percent of the total cattle in the region are local breeds and the remaining are hybrid and exotic breeds that accounted for about 0.6 percent and 0.2 percent, respectively.

The distribution of cattle by purpose is indicated in the same table. Among cattle aged 3 years and under 10 years, those used for draught purposes accounted for 39.2 percent and the percentage share of beef cattle is the lowest that is about one percent.

SUMMARY TABLE VII.1: Estimated Number of Cattle by Sex, Age, Breed, and Purpose for Rural and Urban Holdings

Age, Breed, and Purpose	Cattle on Both Rural and Urban Holdings						Cattle on Rural Holdings						Cattle on Urban Holdings					
	Total		Male		Female		Total		Male		Female		Total		Male		Female	
	Number	%	Number	%	Number	%	Number	%	Number	%	Number	%	Number	%	Number	%	Number	%
Total.....	18,035,685	100.0	7,990,248	44.3	10,045,437	55.7	17,583,777	97.5	7,816,679	43.3	9,767,098	54.2	451,908	2.5	173,569	1.0	278,339	1.5
Under 6 months .....	2,288,584	12.7	1,099,361	6.1	1,189,223	6.6	2,222,568	12.3	1,066,678	5.9	1,155,890	6.4	66,016	0.4	32,683	0.2	33,333	0.2
6 months - under 1 year .....	1,543,846	8.6	738,968	4.1	804,879	4.5	1,499,144	8.3	717,406	4.0	781,739	4.3	44,702	0.2	21,562	0.1	23,140	0.1
1 year – under 3 years.....	2,791,531	15.5	1,263,554	7.0	1,527,977	8.5	2,724,238	15.1	1,233,378	6.8	1,490,860	8.3	67,293	0.4	30,176	0.2	37,117	0.2
3 years – under 10 years.....	10,732,234	59.5	4,576,946	25.4	6,155,289	34.1	10,469,915	58.1	4,491,987	24.9	5,977,929	33.1	262,319	1.5	84,959	0.5	177,360	1.0
10 years and older.....	679,491	3.8	311,421	1.7	368,070	2.0	667,912	3.7	307,232	1.7	360,680	2.0	11,579	0.1	4,189	0.0	7,390	0.0
Cattle by Breed																		
Total.....	18,035,685	100.0	7,990,248	44.3	10,045,437	55.7	17,583,777	97.5	7,816,679	43.3	9,767,098	54.2	451,908	2.5	173,569	1.0	278,339	1.5
Indigenous.....	17,902,241	99.3	7,942,394	44.0	9,959,847	55.2	17,475,310	96.9	7,774,931	43.1	9,700,379	53.8	426,931	2.4	167,463	0.9	259,468	1.4
Hybrid.....	106,225	0.6	40,263	0.2	65,961	0.4	100,074	0.6	38,989	0.2	61,085	0.3	6,151	0.0	1,274	0.0	4,876	0.0
Exotic.....	27,220	0.2	7,591	0.0	19,629	0.1	8,393	0.0	2,759	0.0	5,634	0.0	18,827	0.1	4,832	0.0	13,995	0.1
Aged 3 – 10 Years by Purpose																		
Total.....	10,732,234	100.0	4,576,946	42.6	6,155,289	57.4	10,469,915	97.6	4,491,987	41.9	5,977,929	55.7	262,319	2.4	84,959	0.8	177,360	1.7
Used for Milk.....	3,988,280	37.2			3,988,280	37.2	3,859,610	36.0			3,859,610	36.0	128,670	1.2			128,670	1.2
Used for Draught.....	4,206,543	39.2	4,141,135	38.6	65,408	0.6	4,135,963	38.5	4,071,337	37.9	64,626	0.6	70,580	0.7	69,798	0.7	782	0.0
Used for Beef.....	150,455	1.4	120,839	1.1	29,617	0.3	141,333	1.3	113,184	1.1	28,150	0.3	9,122	0.1	7,655	0.1	1,467	0.0
Used for Breeding.....	2,069,133	19.3	214,349	2.0	1,854,784	17.3	2,023,784	18.9	210,110	2.0	1,813,674	16.9	45,349	0.4	4,239	0.0	41,110	0.4
Used for Other .....	317,822	3.0	100,623	0.9	217,199	2.0	309,224	2.9	97,356	0.9	211,869	2.0	8,598	0.1	3,267	0.0	5,330	0.0
Dairy Animals																		
Dairy Cows.....	3,988,280	100.0			3,988,280	100.0	3,859,610	96.8			3,859,610	96.8	128,670	3.2			128,670	3.2
Milking Cows.....	4,236,625	100.0			4,236,625	100.0	4,104,698	96.9			4,104,698	96.9	131,927	3.1			131,927	3.1

FIGURE VII.1 DISTRIBUTION OF CATTLE BY AGE AND SEX

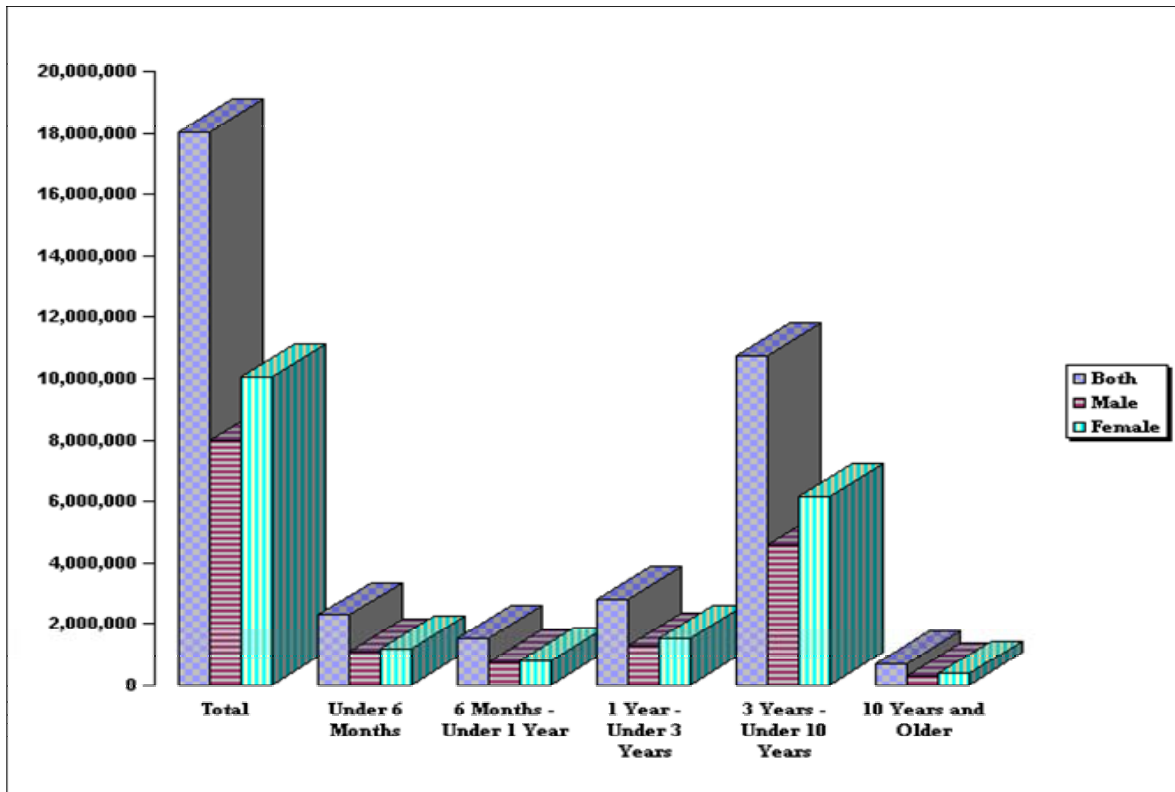
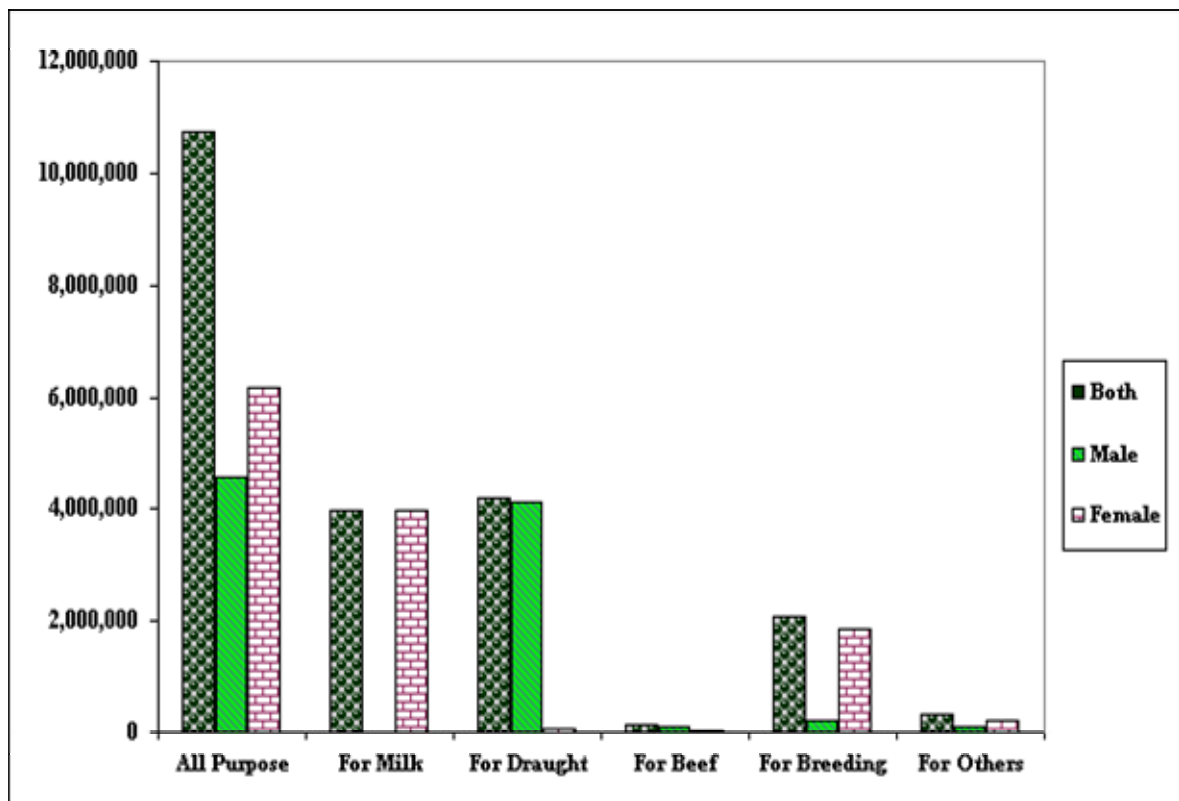


FIGURE VII.2 DISTRIBUTION OF CATTLE AGED 3 AND UNDER 10 YEARS BY PURPOSE, AND SEX



Beef cattle here refer to all cattle reared exclusively for meat that is used either for home consumption or for sale. Further, the number of dairy-cows<sup>1</sup> is estimated to be about 3,988,280 and milking-cows<sup>2</sup> are about 4,236,625.

As to zonal level cattle distribution, Arsi Zone took the major share, compared with the other zones in the region, that is 14.9 percent. Borena, Jimma, and Bale also contributed significant portions, 9.6 percent, 9.5 percent, and about 9.0 percent in that order (See Figure VII.9). The rest lies between 4.0 percent and 8.5 percent. Moreover, cattle population by sex, age, breed, and purpose are estimated for each wereda in each zone and presented in the Statistical Tables given at the end of this chapter.

## **2.2 Sheep And Goats**

The estimated numbers and percentage distributions of sheep and goats for rural and urban areas are given in Summary Table VII.2. As pointed out in this table, about 4,691,016 sheep are estimated to be found in the region, out of which about 73.9 percent are females, and about 26.1 percent are males. Moreover, according to the census result, the number of goats reported in the region is estimated to be about 4,174,968. Out of these total goats, 69.7 percent are females and 30.3 percent are males (See Summary Table VII.2 and Fig. VII.3).

Among these totals reported in the region, 97.3 percent of the sheep and 98.2 percent of the goats are found in the rural areas. Urban areas accounted for only 2.7 percent and 1.8 percent of the sheep and goats, respectively.

Pertaining to the age distribution of both the sheep and the goats, the largest portions are in the age group of two years and older (47.1 percent and about 45.0 percent, in that

---

<sup>1</sup> A Dairy Cow refers to a cow that is primarily kept for milk and has been milked previously or was being milked at the time of enumeration or has never been milked before but expected to be milked in the future or pregnant at the time of enumeration.

<sup>2</sup> A Milking Cow refers to any type of cow that actually milked during the reference period (Feb. 9, 2001 to Feb. 8, 2002).

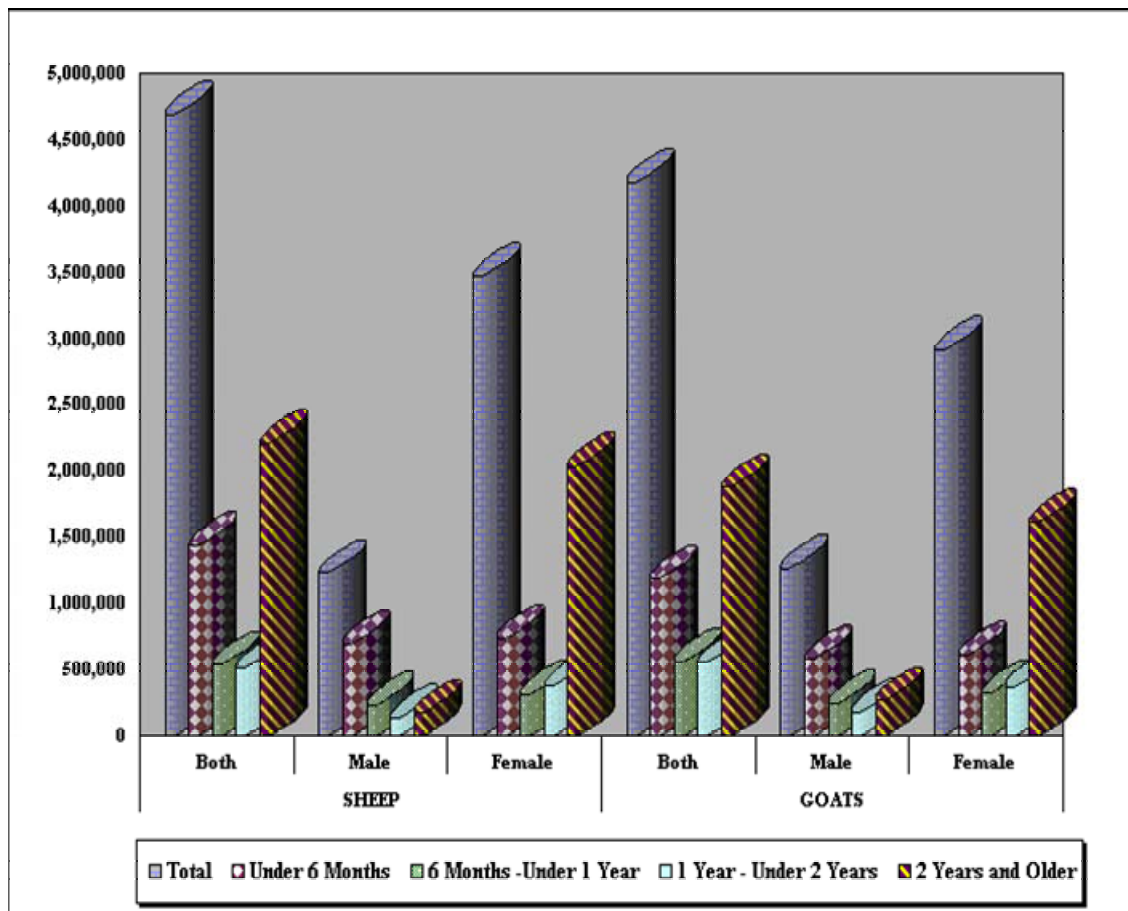
SUMMARY TABLE VII.2: Estimated Number of Sheep and Goats by Sex, Age, Breed, and Purpose for Rural and Urban Holdings

Age, Breed, and Purpose	Both Rural and Urban Holdings						Rural Holdings						Urban Holdings					
	Total		Male		Female		Total		Male		Female		Total		Male		Female	
	Number	%	Number	%	Number	%	Number	%	Number	%	Number	%	Number	%	Number	%	Number	%
Total Sheep.....	4,691,016	100.0	1,226,598	26.1	3,464,417	73.9	4,565,365	97.3	1,185,467	25.3	3,379,898	72.1	125,651	2.7	41,131	0.9	84,519	1.8
Under 6 months .....	1,434,274	30.6	696,555	14.8	737,719	15.7	1,401,308	29.9	679,896	14.5	721,412	15.4	32,966	0.7	16,659	0.4	16,307	0.3
6 months - under 1 year .....	536,942	11.4	225,658	4.8	311,283	6.6	521,242	11.1	217,859	4.6	303,382	6.5	15,700	0.3	7,799	0.2	7,901	0.2
1 year - under 2 years .....	512,070	10.9	133,028	2.8	379,042	8.1	496,730	10.6	126,874	2.7	369,856	7.9	15,340	0.3	6,154	0.1	9,186	0.2
2 years and older.....	2,207,731	47.1	171,357	3.7	2,036,374	43.4	2,146,086	45.7	160,838	3.4	1,985,248	42.3	61,645	1.3	10,519	0.2	51,126	1.1
Sheep by Breed																		
Total.....	4,691,016	100.0	1,226,598	26.1	3,464,417	73.9	4,565,365	97.3	1,185,467	25.3	3,379,898	72.1	125,651	2.7	41,131	0.9	84,519	1.8
Indigenous .....	4,687,075	99.9	1,225,954	26.1	3,461,121	73.8	4,561,729	97.2	1,184,918	25.3	3,376,811	72.0	125,346	2.7	41,036	0.9	84,310	1.8
Hybrid.....	3,252	0.1	466	0.0	2,786	0.1	3,216	0.1	466	0.0	2,750	0.1	36	0.0		0.0	36	0.0
Exotic.....	689	0.0	172	0.0	517	0.0	420	0.0	83	0.0	337	0.0	269	0.0	89	0.0	180	0.0
Sheep Aged 2 Years and Older by Purpose																		
Total.....	2,207,731	100.0	171,357	7.8	2,036,374	92.2	2,146,086	97.2	160,838	7.3	1,985,248	89.9	61,645	2.8	10,519	0.5	51,126	2.3
Used for Mutton .....	106,763	4.8	84,744	3.8	22,019	1.0	99,425	4.5	78,148	3.5	21,277	1.0	7,338	0.3	6,596	0.3	742	0.0
Used for Wool .....	10,615	0.5	1,201	0.1	9,414	0.4	10,154	0.5	1,146	0.1	9,008	0.4	461	0.0	55	0.0	406	0.0
Used for Breeding.....	2,065,172	93.5	74,334	3.4	1,990,838	90.2	2,012,136	91.1	71,035	3.2	1,941,101	87.9	53,036	2.4	3,299	0.1	49,737	2.3
Used for Other .....	25,180	1.1	11,078	0.5	14,102	0.6	24,370	1.1	10,509	0.5	13,861	0.6	810	0.0	569	0.0	241	0.0
Total Goats .....	4,174,968	100.0	1,266,098	30.3	2,908,870	69.7	4,101,687	98.2	1,240,313	29.7	2,861,374	68.5	73,281	1.8	25,785	0.6	47,496	1.1
Under 6 months .....	1,186,471	28.4	579,406	13.9	607,065	14.5	1,167,824	28.0	569,807	13.6	598,017	14.3	18,647	0.4	9,599	0.2	9,048	0.2
6 months - under 1 year .....	560,822	13.4	241,803	5.8	319,019	7.6	551,326	13.2	237,233	5.7	314,093	7.5	9,496	0.2	4,570	0.1	4,926	0.1
1 year - under 2 years .....	549,830	13.2	179,097	4.3	370,733	8.9	539,668	12.9	175,025	4.2	364,643	8.7	10,162	0.2	4,072	0.1	6,090	0.1
2 years and older.....	1,877,845	45.0	265,793	6.4	1,612,052	38.6	1,842,868	44.1	258,248	6.2	1,584,620	38.0	34,977	0.8	7,545	0.2	27,432	0.7
Goats by Breed																		
Total.....	4,174,968	100.0	1,266,098	30.3	2,908,870	69.7	4,101,687	98.2	1,240,313	29.7	2,861,374	68.5	73,281	1.8	25,785	0.6	47,496	1.1
Indigenous .....	4,174,556	100.0	1,265,870	30.3	2,908,687	69.7	4,101,289	98.2	1,240,088	29.7	2,861,202	68.5	73,267	1.8	25,782	0.6	47,485	1.1
Hybrid.....	379	0.0	225	0.0	146	0.0	371	0.0	225	0.0	146	0.0	*	*	*	*	*	*
Exotic.....	*	*	*	*	*	*	*	*	*	*	*	*	*	*	*	*	*	*
Goats Aged 2 Years and Older by Purpose																		
Total.....	1,877,845	100.0	265,793	14.2	1,612,052	85.8	1,842,868	98.1	258,248	13.8	1,584,620	84.4	34,977	1.9	7,545	0.4	27,432	1.5
Used for Milk.....	264,325	14.1			264,325	14.1	262,824	14.0			262,824	14.0	1,501	0.1			1,501	0.1
Used for Meat .....	139,651	7.4	120,665	6.4	18,986	1.0	135,161	7.2	116,508	6.2	18,653	1.0	4,490	0.2	4,157	0.2	333	0.0
Used for Breeding.....	1,449,742	77.2	131,554	7.0	1,318,188	70.2	1,421,114	75.7	128,418	6.8	1,292,696	68.8	28,628	1.5	3,136	0.2	25,492	1.4
Used for Other .....	24,127	1.3	13,572	0.7	10,555	0.6	23,769	1.3	13,321	0.7	10,448	0.6	358	0.0	251	0.0	107	0.0

\* Their CVs are greater than 50 percent



FIGURE VII.3 DISTRIBUTION OF SHEEP AND GOATS BY AGE AND SEX



order), followed by the young stock under six months for both sheep and goats, that is about 30.6 percent and 28.4 percent, respectively (See Figure VII.3).

With respect to breed, almost all of the sheep and the goats are indigenous (99.9 percent and nearly 100 percent, in that order).

Summary Table VII.2 also discloses the numbers and percentages of sheep and goats raised for different purposes in the region. The percentages of both sheep and goats kept for mutton and meat are significantly higher for males. Moreover, the data reveals that female sheep and female goats are primarily kept for breeding purposes. Among the sheep flock two years and older, 2,065,172 (93.5 percent) are kept for breeding; about five percent for mutton and only half a percent of the sheep were kept for wool production. Likewise, amid the goat population aged two years and older,

goats kept for breeding accounted for about 77.2 percent (1,449,742) while goats kept for meat accounted for about 7.4 percent. The number of goats kept for milking is estimated to be 264,325, which is 14.1 percent of the total goats aged two years and older (See Figures VII.4 and V11.5).

FIGURE VII.4 DISTRIBUTION OF SHEEP AGED 2 YEARS AND OLDER BY SEX, AND PURPOSE

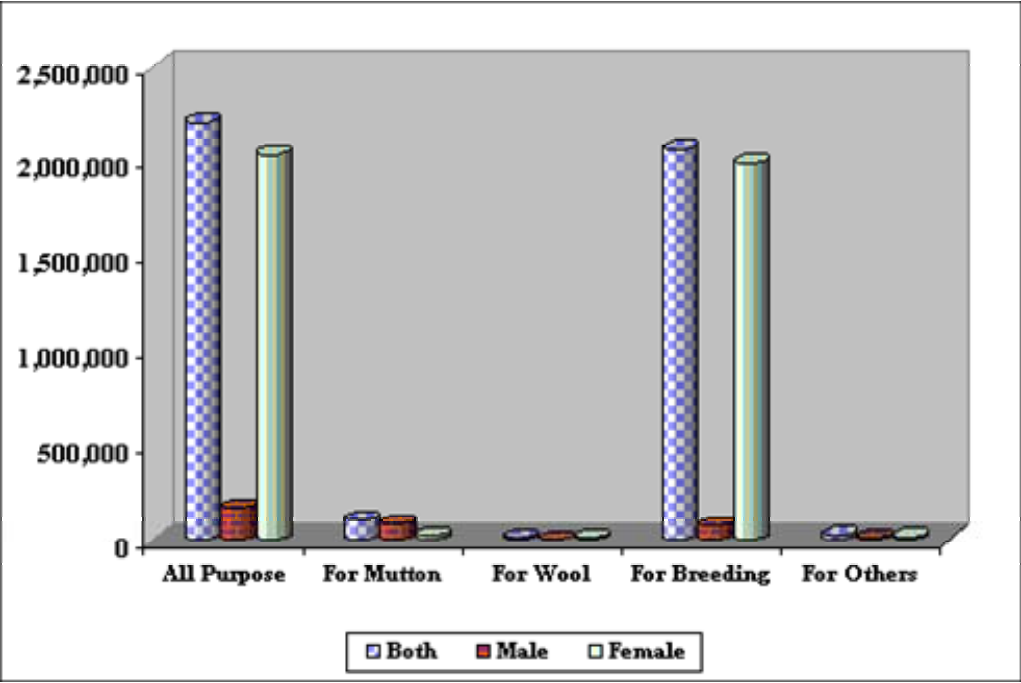
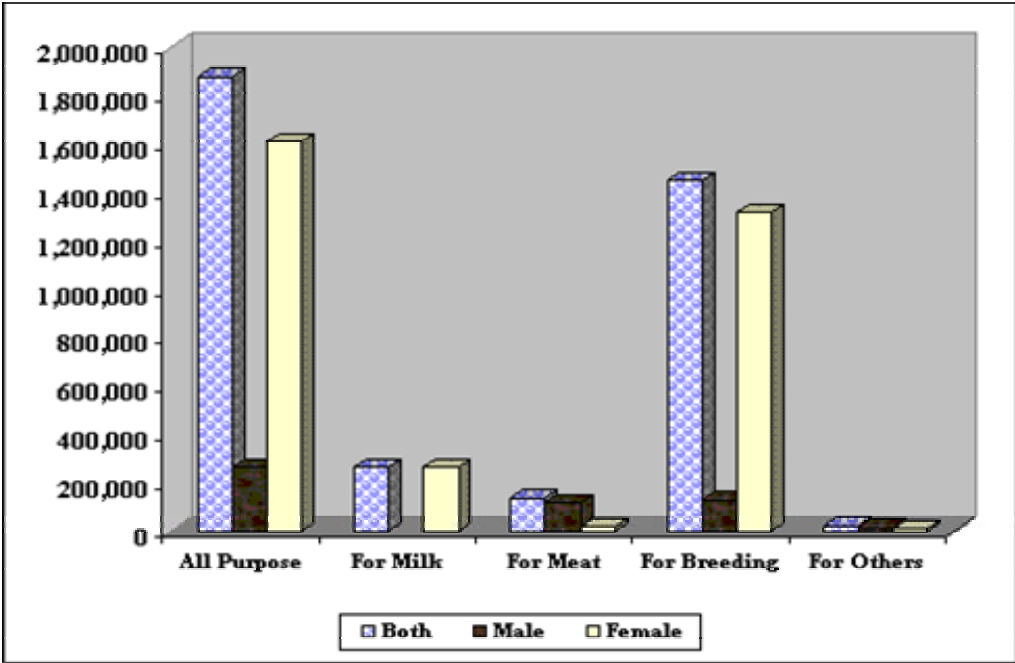


FIGURE VII.5 DISTRIBUTION OF GOATS AGED 2 YEARS AND OLDER BY SEX, AND PURPOSE



The numbers and percentage distributions of sheep and goats at zonal and wereda levels are given in the Statistical Tables. Accordingly, Arsi, North Shewa, and West Shewa Zones reported considerable portions of the sheep population, which are 23.4 percent, 14.9 percent, and 11.4 percent, respectively. Regarding goat population, Borena and East Harerge Zones are the major contributors to the 2002 goat population of the region, about 18.0 percent and 13.3 percent, in that order. East Shewa, West Harerge, and Arsi Zones also reported substantial number of goats (See Figure VII.9).

### **2.3 Horses, Asses, Mules And Camels**

Summary Table VII.3 shows the estimates of horses, asses, mules, and camels for the rural and urban areas of the region for private holdings. According to the census result, there are 894,404 horses, 1,626,262 asses, 158,441 mules, and 167,701 camels in Oromia Region. The result as well shows that very high proportions of horses, asses, mules, and camels are found in the rural areas.

As indicated in the same table, asses are the overwhelming majority in the region compared with the other draught animals. Out of the total ass population in the region, 52.4 percent are females and the remaining 47.6 percent are males. With respect to age distribution, the majorities of the horses, asses and mules are of the age group 3 years and older. Furthermore, 68.0 percent of the camels are of the age group 4 years and older.

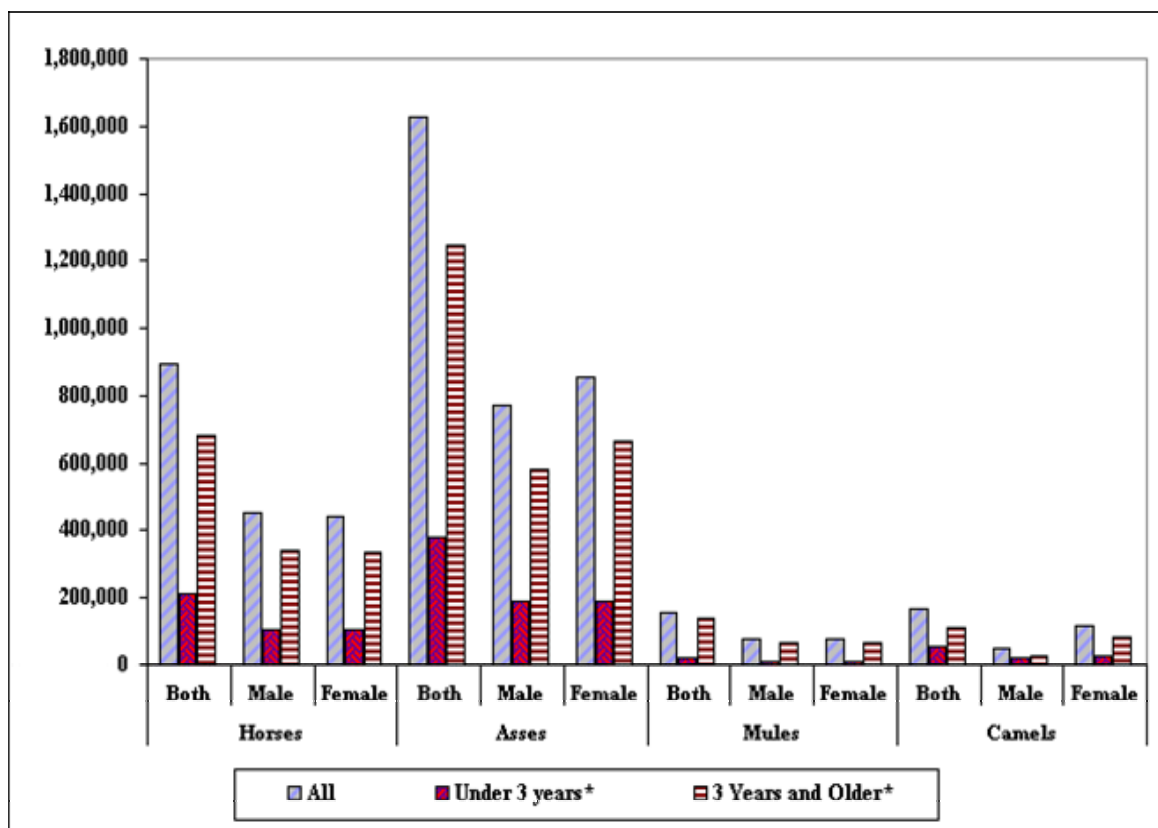
The estimates of these animals (aged 4 years and older for camels and aged 3 years and older for others) by sex and purpose are also given in Summary Table VII.3. As indicated in the table, among the horses aged 3 years and older, 584,605 (86.0 percent) were used for transportation, 25,122 (3.7 percent) were used for draught, and the remaining 70,356 (10.3 percent) were used for other purposes. With regard to asses, about 82.0 percent were used for transportation whereas 15.6 percent of them were used for draught purposes and only 2.4 percent of them were used for other purposes.

SUMMARY TABLE VII.3: Estimated Number of Horses, Asses, Mules, and Camels by Sex, Age, and Purpose for Rural and Urban Holdings

Age, Breed, and Purpose	Both Rural and Urban Holdings						Rural Holdings						Urban Holdings					
	Total		Male		Female		Total		Male		Female		Total		Male		Female	
	Number	%	Number	%	Number	%	Number	%	Number	%	Number	%	Number	%	Number	%	Number	%
Total Horses.....	894,404	100.0	452,592	50.6	441,812	49.4	880,855	98.5	443,002	49.5	437,853	49.0	13,549	1.5	9,590	1.1	3,959	0.4
Under 3 Years .....	214,321	24.0	108,886	12.2	105,436	11.8	212,674	23.8	107,996	12.1	104,679	11.7	1,647	0.2	890	0.1	757	0.1
3 years and older .....	680,083	76.0	343,706	38.4	336,377	37.6	668,181	74.7	335,006	37.5	333,175	37.3	11,902	1.3	8,700	1.0	3,202	0.4
Horses Aged 3 Years and Older by Purpose																		
All Uses .....	680,083	100.0	343,706	50.5	336,377	49.5	668,181	98.2	335,006	49.3	333,175	49.0	11,902	1.8	8,700	1.3	3,202	0.5
Transportation.....	584,605	86.0	330,606	48.6	253,999	37.3	573,875	84.4	322,322	47.4	251,553	37.0	10,730	1.6	8,284	1.2	2,446	0.4
Draught .....	25,122	3.7	8,645	1.3	16,477	2.4	24,806	3.6	8,509	1.3	16,297	2.4	316	0.0	136	0.0	180	0.0
Other Uses .....	70,356	10.3	4,455	0.7	65,901	9.7	69,500	10.2	4,175	0.6	65,325	9.6	856	0.1	280	0.0	576	0.1
Total Asses .....	1,626,262	100.0	773,494	47.6	852,769	52.4	1,596,067	98.1	754,593	46.4	841,475	51.7	30,195	1.9	18,901	1.2	11,294	0.7
Under 3 Years .....	380,216	23.4	191,922	11.8	188,294	11.6	375,274	23.1	189,331	11.6	185,943	11.4	4,942	0.3	2,591	0.2	2,351	0.1
3 years and older .....	1,246,047	76.6	581,572	35.8	664,475	40.9	1,220,794	75.1	565,262	34.8	655,532	40.3	25,253	1.6	16,310	1.0	8,943	0.5
Asses Aged 3 Years and Older by Purpose																		
All Uses .....	1,246,047	100.0	581,572	46.7	664,475	53.3	1,220,794	98.0	565,262	45.4	655,532	52.6	25,253	2.0	16,310	1.3	8,943	0.7
Transportation.....	1,021,346	82.0	475,766	38.2	545,580	43.8	1,000,066	80.3	461,789	37.1	538,277	43.2	21,280	1.7	13,977	1.1	7,303	0.6
Draught .....	194,585	15.6	93,906	7.5	100,679	8.1	191,314	15.4	91,981	7.4	99,333	8.0	3,271	0.3	1,925	0.2	1,346	0.1
Other Uses .....	30,117	2.4	11,901	1.0	18,216	1.5	29,414	2.4	11,492	0.9	17,922	1.4	703	0.1	409	0.0	294	0.0
Total Mules.....	158,441	100.0	79,034	49.9	79,407	50.1	156,342	98.7	77,854	49.1	78,488	49.5	2,099	1.3	1,180	0.7	919	0.6
Under 3 Years .....	20,824	13.1	9,887	6.2	10,937	6.9	20,664	13.0	9,787	6.2	10,877	6.9	160	0.1	100	0.1	60	0.0
3 years and older .....	137,617	86.9	69,147	43.6	68,470	43.2	135,678	85.6	68,067	43.0	67,611	42.7	1,939	1.2	1,080	0.7	859	0.5
Mules Aged 3 Years and Older by Purpose																		
All Uses .....	137,617	100.0	69,147	50.2	68,470	49.8	135,678	98.6	68,067	49.5	67,611	49.1	1,939	1.4	1,080	0.8	859	0.6
Transportation.....	133,703	97.2	67,374	49.0	66,329	48.2	131,880	95.8	66,346	48.2	65,534	47.6	1,823	1.3	1,028	0.7	795	0.6
Draught .....	3,570	2.6	1,671	1.2	1,899	1.4	3,500	2.5	1,640	1.2	1,860	1.4	70	0.1	31	0.0	39	0.0
Other Uses .....	342	0.2	102	0.1	241	0.2	297	0.2	81	0.1	216	0.2	45	0.0	21	0.0	25	0.0
Total Camels.....	167,701	100.0	52,005	31.0	115,696	69.0	166,976	99.6	51,817	30.9	115,159	68.7	725	0.4	188	0.1	537	0.3
Under 4 Years .....	53,644	32.0	23,982	15.1	29,662	18.7	53,386	31.8	23,858	14.2	29,528	17.6	258	0.2	124	0.1	134	0.1
4 years and older .....	114,058	68.0	28,023	17.7	86,035	54.3	113,590	67.7	27,959	16.7	85,631	51.1	468	0.3	64	0.0	404	0.2
Camels Aged 4 Years and Older by Purpose																		
All Uses .....	114,058	100.0	28,023	24.6	86,035	75.4	113,590	99.6	27,959	24.5	85,631	75.1	468	0.4	64	0.1	404	0.4
Meat .....	4,099	3.6	2,580	2.3	1,519*	1.3	4,099	3.6	2,580	2.3	1,519*	1.3						
Milk.....	68,899	60.4			68,899	60.4	68,722	60.3			68,722	60.3	177	0.2			177	0.2
Transportation.....	25,708	22.5	22,044	19.3	3,664	3.2	25,647	22.5	21,990	19.3	3,657	3.2	61	0.1	54	0.0	7	0.0
Draught .....	909	0.8	552	0.5	357	0.3	902	0.8	545	0.5	357	0.3	7	0.0	7	0.0		
Other Uses .....	14,442	12.7	2,848	2.5	11,595	10.2	14,219	12.5	2,844	2.5	11,376	10.0	223	0.2	4	0.0	219	0.2

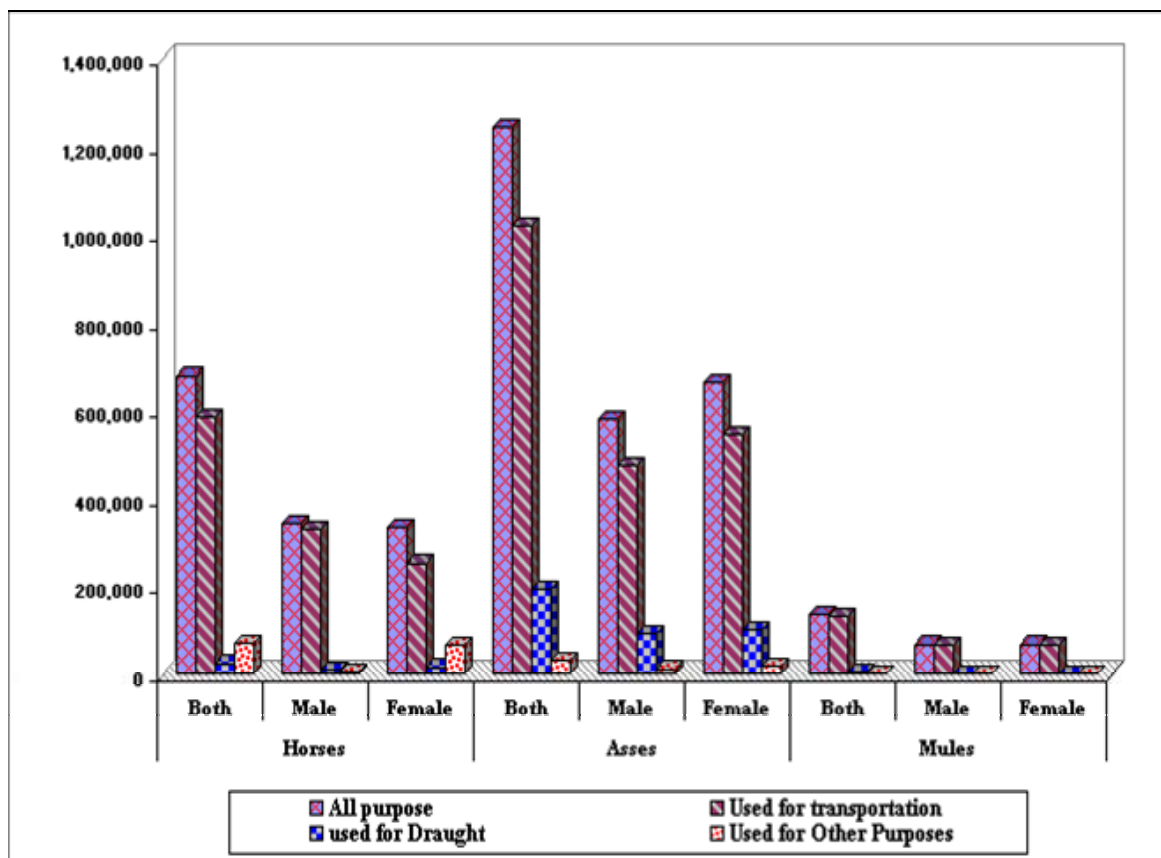
\* Their CVs are greater than 50 percent

FIGURE VII.6 DISTRIBUTION OF HORSES, ASSES, MULES, AND CAMELS BY AGE AND SEX



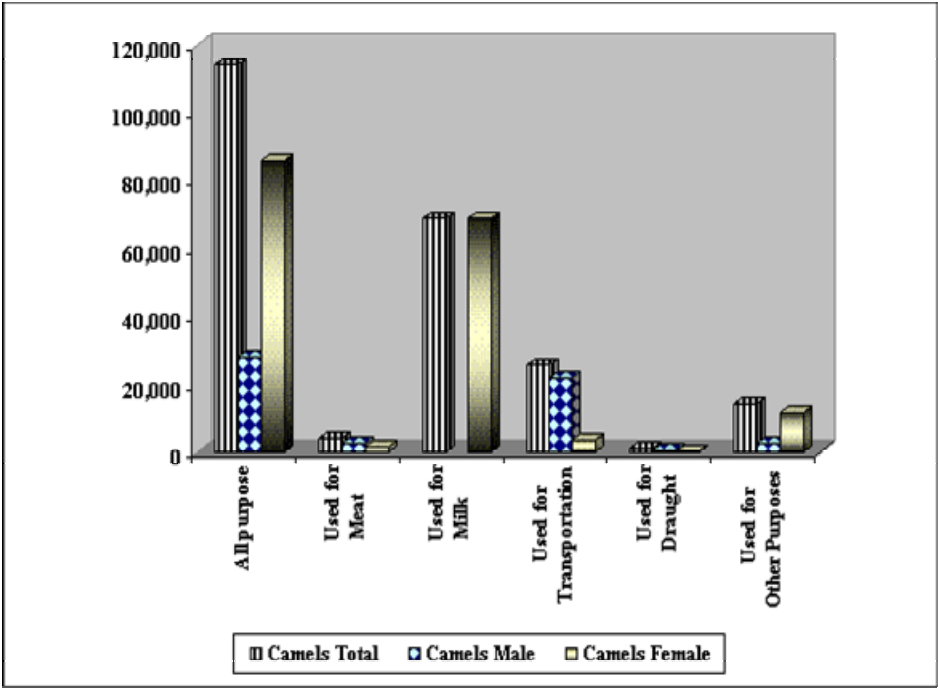
\* Note that for camels the age Categories are under 4 years and 4 years & older

FIGURE VII.7 DISTRIBUTION OF HORSES, ASSES, AND MULES BY PURPOSE AND SEX




As to the mules, 97.2 percent of them were used for transportation and the others 2.6 percent and 0.2 percent were used for draught and other purposes, respectively. The census result also indicates that 60.4 percent of the camels reported were kept for milk, 22.5 percent were used for transportation, and only 909 camels were used for draught purposes. On the other hand, the camels kept for other purposes are 14,442 in the region (See also Figures VII.6 to VII.8).

FIGURE VII.8 DISTRIBUTION OF CAMELS BY PURPOSE AND SEX



Pertaining to zonal distribution, Arsi, East Shewa, and West Shewa Zones collectively make up about 45.1 percent of the total ass population in the region, and the remaining 54.9 percent are found in the other nine zones. On the other hand, about one-third of the horses and about one-fourth of the mules are found in Arsi and Jimma Zones, respectively. With reference to camel population, Borena and Bale Zones jointly took the greater share that is 47.7 percent (See Figure VII.9).

FIGURE VII.9 DISTRIBUTION OF LIVESTOCK BY ZONE



## **2.4 Poultry**

Data on poultry population are collected as part of the livestock census, and the total poultry population in Oromia Region is estimated to be about 14,784,303. In this report, poultry includes cocks, cockerels, pullets, laying hens, non-laying hens and chicks. Consequently, as shown in Summary Table VII.4 and Figure VII.10, most of the poultry are chicks (5,874,178), followed by laying hens (4,033,870). Pullets are estimated to be 1,556,293 in the region. Cocks and cockerels are also estimated separately, and are

1,450,607 and 1,161,676, respectively. The others are non-laying hens that make up about 4.79 percent (707,678) of the total poultry population in the region. Rural areas constitute about 97.17 percent of the total poultry, which is significant. Urban areas also comprised of 2.83 percent.

Moreover, average egg-laying period per hen and average number of eggs laid per hen during this period are estimated based on the data collected. Consequently, the single average egg-laying period per hen is estimated to be about 19 days while average number of eggs laid per hen per egg-laying period is about 12 eggs in the region. Egg-laying period and number of eggs laid per period are to some extent higher in urban than in rural areas.

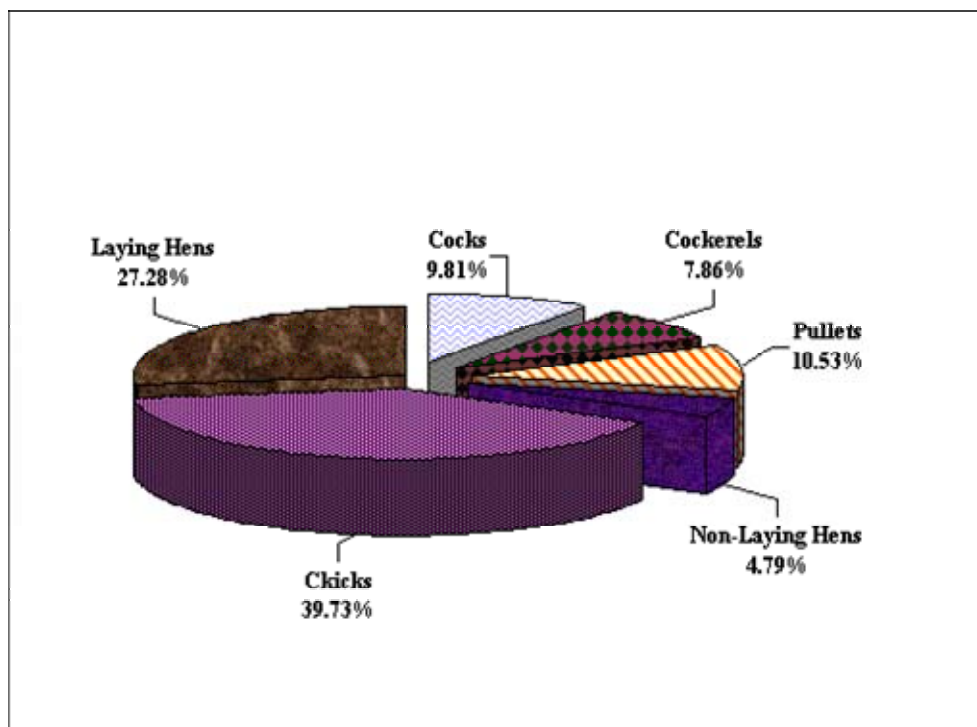
Pertaining to zonal distribution, West, East, and North Shewa Zones together reported more than one-fourth of the total poultry. West and East Welega Zones also contributed about 18.0 percent to the region's poultry population while the others reported between 4.0 percent and 13.0 percent (See Table 7-1-a).

SUMMARY TABLE VII.4: Estimated Number of Poultry by Type for Rural and Urban Holdings

Type of Poultry	Rural and Urban Holdings		Rural Holdings		Urban Holdings	
	Number	%	Number	%	Number	%
All Poultry.....	14,784,303	100.00	14,366,406	97.17	417,897	2.83
Cocks.....	1,450,607	9.81	1,405,805	9.51	44,802	0.30
Cockerels .....	1,161,676	7.86	1,133,583	7.67	28,093	0.19
Pullets.....	1,556,293	10.53	1,513,182	10.24	43,111	0.29
Non-Laying Hens.....	707,678	4.79	687,785	4.65	19,893	0.13
Chicks .....	5,874,178	39.73	5,731,393	38.77	142,785	0.97
Laying Hens.....	4,033,870	27.28	3,894,657	26.34	139,213	0.94
Average Number Days/Clutch....	19		19		21	
Average Eggs/Hen/Clutch .....	12		12		13	



FIGURE VII.10 DISTRIBUTION OF POULTRY BY TYPE



## 2.5 Beehives

Information on beehives was also collected during the livestock census. As stated by the Ministry of Agriculture, there are three types of beehives, and these are traditional, intermediate, and modern.

*Traditional [Fixed comb] Hive* is a hollow structure made of cheap materials like clay, straw, bamboo, false banana leaves, barks of tree, logs, and animal dung. The bees fill all the available space with honeycombs from the top to down wards. The honeycombs cannot be removed since they are attached to the top and the sides of the hive. The honey can be removed only by removing one wall of the hive and breaking or cutting out the honeycomb (Reihard Fichtl and Admasu, 1994; Gezahegn Taddesse, 1993 E.C.).

*Intermediate [Transitional] Hive* is a long trough-shaped box with sloping sidewalls covered with bars of a fixed width. The hive consists of a bottom board, two sidewalls and front and back walls. One opening is made in the front wall to serve as flight entrance. The cover of the hive can be made from any material, which gives adequate protection against light, sun, and rain (Gezahegn Taddesse, 1993 E.C.; P.Seegeren et al, 1996).

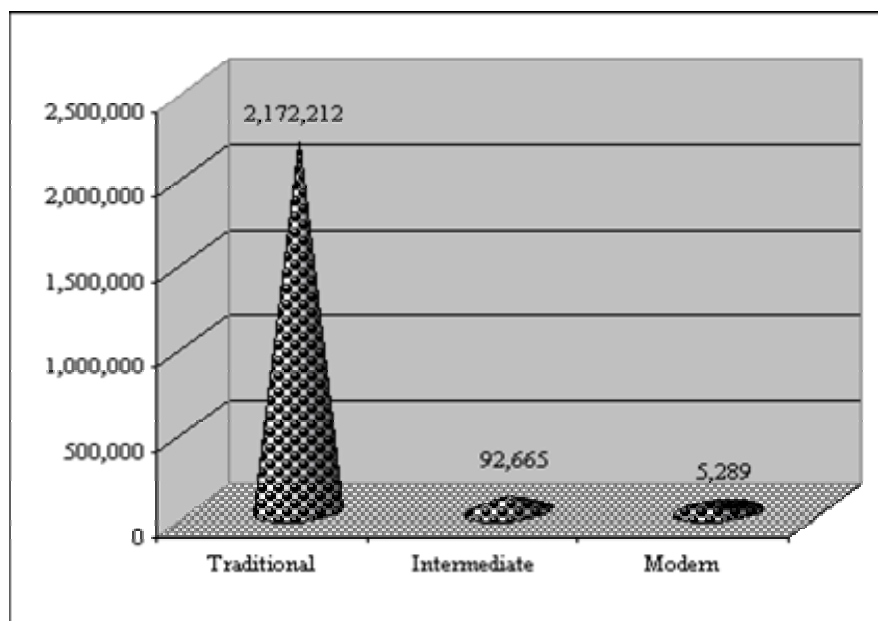
*Modern Hive [Hive with Frames]* is a brood (offspring) chamber (box) with a fixed bottom board and flight board. In the bottom board there is a ventilation hole of size (15cmx30cm), which can be covered with fine wire mesh or other suitable material. The brood chamber holds ten frames, which are kept separately at the right distance by means of side bar, or nails. Queen excluder (not necessary) placed horizontally on top of the brood chamber (Gezahegn Taddesse, 1993 E.C.; P.Seegeren et al, 1996).

Any type of the above beehives was enumerated if it produced honey at least once during the reference period (February 9, 2001 to February 8, 2002). Accordingly, the result of the census revealed that a total of 2,270,166 hives is estimated to be found in rural and urban areas of Oromia Region. From this total hives, 2,172,212 (95.7 percent) are traditional hives, 92,665 are intermediate hives, and the remaining 5,289 are modern hives.

SUMMARY TABLE VII.5: Estimated Number of Beehives by Type for Rural and Urban Holdings

Type of Beehive	Rural and Urban Holdings		Rural Holdings		Urban Holdings	
	Number	%	Number	%	Number	%
All Beehives.....	2,270,166	100.00	2,178,131	95.95	92,035	4.05
Traditional Beehives .....	2,172,212	95.69	2,171,638	95.66	574	0.03
Intermediate Beehives....	92,665	4.08	1,345	0.06	91,320	4.02
Modern Beehives .....	5,289	0.23	5,148	0.23	142	0.01

**FIGURE VII.11 DISTRIBUTION OF BEEHIVES BY TYPE**



As indicated in Summary Table VII.5 and Figure VII.11, very significant portion of the beehives are reported in rural areas (about 96.0 percent). Although very little (4.0 percent), urban areas as well contributed to the beehives population of the region.

With regard to zonal distribution of hives, Jimma Zone reported about one-fourth of the total hives. West and East Welega Zones also contributed significant portions to the hive population of the region that is 30.4 percent on aggregate. Illubabor Zone as well reported substantial number of hives, about 11.7 percent of the total hives in the region (See Table 7-1-a).

### **3. LIVESTOCK PRODUCTS**

This section summarizes results on livestock products. The various animal products include milk and milk products, eggs, wool, meat, hides and skins. Although data on such livestock products are not easily obtainable in the Ethiopian traditional agricultural sector, an endeavor was made to collect data on milk and honey productions. The data were collected subjectively from the holders in the sampled households and the results obtained are briefly discussed below.

### **3.1 Milk Production**

Estimation of milk production entails three components, namely number of milking cows, number of months milking cows actually milked within the reference period and average milk production per cow per day. Hence, data on these components have been collected and the total milk production in the region is estimated by multiplying these three components. However, two basic concepts about milk production should be mentioned here. “Gross production”, which includes whole fresh milk actually milked and milk sucked by young animals and also milk fed to other animals. “Net production” consists of whole milk actually milked and milk fed to other animals but excludes milk sucked by young animals. Therefore, in our case, milk production is estimated based on the concept “net production”, and as indicated in Summary Table VII.6, the estimate of total cow milk production for rural and urban areas in Oromia Region during the reference period, is about 1.15 billion liters of which about 1.10 billion liters (96 percent) is attributed to rural areas. A total of about 49 million liters of cow milk was as well estimated for urban areas. On the other hand, the estimate of camel milk for the region is about 45 million liters.

Data on lactation period and average milk yield per cow per day were also collected. As a result, the average lactation period per cow in the region is estimated to be about eight months, and average milk yield per cow per day is about 1.281 liters. With regard to camel, the average lactation period is about 11 months whereas the average daily milk yield of a camel in the region is about 2.470 liters.

### **3.2 Honey Production**

To estimate honey production, number of hives, frequency of honey production and honey production per harvest are required. Therefore, these data were collected from the holders within sampled households both in rural and urban areas. As a result, the estimate of total honey production is about 14 million kilograms of which the greater portion (99.5 percent) is harvested from traditional hives (See Summary Table VII.6).

As can be seen from the census data, honey was harvested only once during the 12 months period (i.e. the reference period) from traditional and intermediate hives while twice from a modern hive in rural areas of the region. In urban areas, however honey was harvested twice from intermediate and modern hives during the reference period.

SUMMARY TABLE VII.6: Milk and Honey Production for Rural and Urban Holdings

Item	Quantity Produced and Frequency		
	Rural and Urban Holdings	Rural Holdings	Urban Holdings
<b>Milk Production</b>			
<b>Cow Milk</b>			
Average Daily Milk Production (Liters/Cow).....	1.281	1.265	1.730
Average Lactation Period (Months) .....	8	8	8
Total Milk Production (Liters).....	1,151,622,548	1,102,327,317	49,295,231
<b>Camel Milk</b>			
Average Daily Milk Production (Liters/Camel)...	2.470	2.454	9.989
Average Lactation Period (Months) .....	11	11	11
Total Milk Production (Liters).....	45,331,566	45,193,384	138,182
<b>Honey Production</b>			
<b>All Types of Beehives</b>			
Production (Kilograms).....	13,529,223	13,514,099	15,124
Average Frequency (Harvests/Year) .....		1	1
<b>Traditional Beehives</b>			
Production (Kilograms).....	13,460,189	13,449,334	10,855*
Average Frequency (Harvests/Year).....		1	1
<b>Intermediate Beehives</b>			
Production (Kilograms).....	23,232*	18,963*	4,269
Average Frequency (Harvests/Year).....		1	2
<b>Modern Beehives</b>			
Production (Kilograms).....	45,802	45,802	-
Average Frequency (Harvests/Year).....		2	2

\* Their CVs are greater than 50 percent

#### 4. UTILIZATION OF LIVESTOCK PRODUCTS

Data on the utilization of animal products were also collected during the census to assess product usage experience of holders. The products for which utilization data intended to be collected were milk, egg, honey, meat, hides and skins, wool and by-products such as butter, cheese, and bees wax. It is commonly accepted that these products are often used for household consumption and/or sold to finance the purchase of basic household

SUMMARY TABLE VII.7: Livestock Product Utilization – Percentage of Uses for Rural and Urban Holdings

Type of Product	Rural and Urban Holdings					Rural Holdings					Urban Holdings				
	Total %	Percent of Product Utilized for:				Total %	Percent of Product Utilized for:				Total %	Percent of Product Utilized for:			
		Household Consumption	Sale	Wages in Kind	Other		Household Consumption	Sale	Wages in Kind	Other		Household Consumption	Sale	Wages in Kind	Other
Milk	100	53.64	6.51	0.15	39.7	100	53.38	6.37	0.14	40.1	100	61.44	10.52	0.22	27.82
Butter	100	59.67	36.41	0.15	3.77	100	59.04	37.04	0.15	3.77	100	83.08	13.18	0.14	3.59
Cheese	100	85.47	9.74	0.13	4.66	100	85.31	9.89	0.12	4.68	100	89.82	5.8	0.2	4.19
Beef	100	47.84	38.85	0.23	13.08	100	48.09	38.5	0.23	13.19	100	30.84	62.76	0.6	5.81
Mutton/Goat Meat	100	84.3	9.73	0.22	5.74	100	84.35	9.62	0.23	5.81	100	82.56	14.19	0.08	3.18
Eggs	100	31	42.2	0.09	26.7	100	30.12	42.86	0.09	26.93	100	59.3	21.12	0.1	19.48
Honey	100	41.32	55.06	0.24	3.38	100	41.15	55.23	0.24	3.37	100	62.73	33.56	0.24	3.47
Bees Wax	100	40.7	41.17	0.17	17.96	100	40.68	41.24	0.17	17.92	100	44.58	32.71	-	22.7
Wool	100	33.73	46.25	-	20.02	100	33.93	45.62	-	20.45	100	24.37	75.63	-	-
Hide	100	60.64	34.04	0.12	5.2	100	61.2	33.5	0.11	5.19	100	30.34	63.64	0.48	5.55
Skin	100	27.52	68.98	0.16	3.33	100	27.74	68.77	0.16	3.33	100	16.8	79.32	0.47	3.4

commodities such as coffee, salt, cooking oil, sugar, etc. The products are sometimes used as payments and gifts to others. The census data on the utilization of animal products in the rural and urban areas are presented in Summary Table VII.7 and it reveals that of the total annual milk production, 53.64 percent was used for household consumption, 6.51 percent was sold, only 0.15 percent was used for wages in kind and the rest 39.7 percent was used for other purposes (could be for production of butter, Cheese, and the likes). With respect to the utilization of butter, 59.67 percent of the produce was used for household consumption although considerable portion (36.41 percent) was sold. Most of the total cheese produced was used for household consumption that is about 85.47 percent, and the rest 14.53 percent was used for other purposes, which are indicated in the table.

Of the total honey production, about 55.06 percent was used for sale, about 41.32 percent was used for household consumption, and less than one percent of the honey production was used as a payment (wage) in the region. On the other hand, 40.7 percent of the wax produced in the region was used for household consumption while 41.17 percent was used for sale. Concerning utilization of egg production, 31 percent of the total egg production was used for household consumption while 42.2 percent of the total egg production was used for sale. More than one-fourth of the egg production in the region (that is about 26.7 percent) was used for other purposes and that could be for hatching. Holders' utilization practices on wool, hides, and skins were also assessed and the results showed that these products are mainly used for sale and household consumption (See Summary Table VII.7).

## **5. LIVESTOCK VACCINATION, DISEASE, TREATMENT, AND DEATH**

Diseases have numerous negative impacts on productivity of herds i.e. death of animals, loss of weights, slow down growth, poor fertility performance, decrease in physical power and the likes. There have been many ways of fighting against diseases and among these, vaccinations (preventive measures) and treatments (curative measures) are the major ones. However, no efficient fight against disease or disease prevention is possible if descriptive data on prevalence of diseases, deaths, vaccinations, and treatments are not available. The availability of these data is also very important to set-up strategies that can assist in

preventing and controlling diseases, by and large in improving veterinary services of the country. Hence, it was considered desirable to collect information on vaccinations, treatments, diseases, and deaths of animals during the census.

Data on these parameters specifically on number of vaccinated, afflicted, treated and dead animals were therefore collected and the results are shown in Summary Table VII.8. The estimated number of vaccinated animals within the reference period in rural and urban areas of Oromia Region is about 4,324,050. Out of these animals, about 89.08 percent were cattle followed by draught animals (horses, asses, and mules), which took about 4.11 percent share. Sheep, goats, and poultry also accounted for about 2.78 percent, 2.73 percent, and 1.24 percent of the total vaccinated animals, respectively. The estimated number of vaccinated camels in the region is about 2,947, which is only 0.07 percent of the total vaccinated animals.

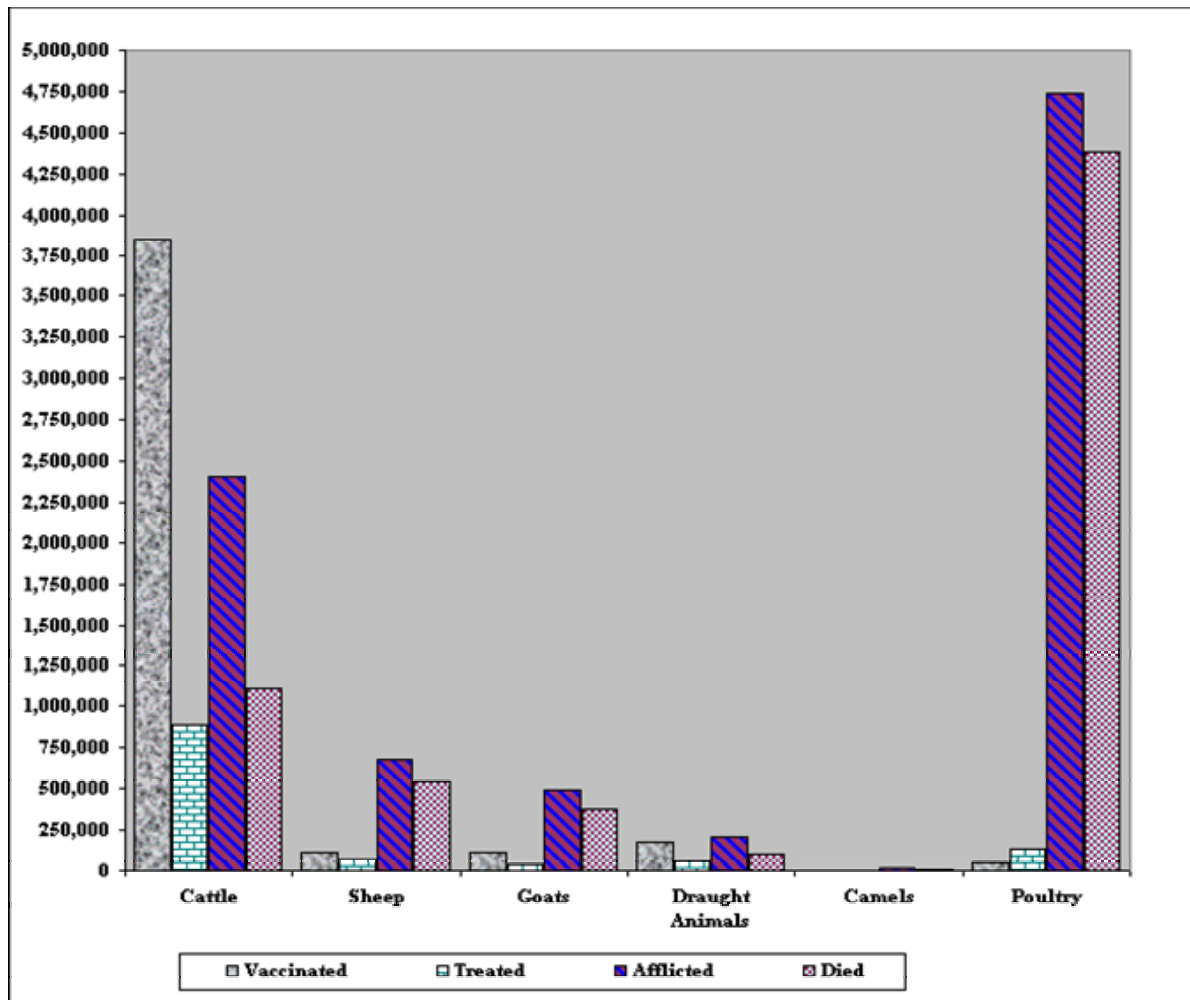
SUMMARY TABLE VII.8: Estimated Number of Livestock Vaccinated, Afflicted, Treated, and Died in Rural and Urban Holdings

Item	Rural and Urban Holdings		Rural Holdings		Urban Holdings	
	Number	%	Number	%	Number	%
Total Vaccinated .....	4,324,050	100.00	4,132,005	95.56	192,045	4.44
Cattle .....	3,851,697	89.08	3,694,090	85.43	157,607	3.64
Sheep .....	120,058	2.78	105,909	2.45	14,149	0.33
Goats.....	118,071	2.73	112,344	2.60	5,727	0.13
Horses, Asses, and Mules .....	177,852	4.11	172,106	3.98	5,746	0.13
Camels.....	2,947	0.07	2,927	0.07	20	0.00
Poultry .....	53,425	1.24	44,629	1.03	8,796	0.20
Total Afflicted.....	8,546,937	100.00	8,205,538	96.01	341,399	3.99
Cattle .....	2,401,055	28.09	2,341,256	27.39	59,799	0.70
Sheep .....	683,274	7.99	668,398	7.82	14,876	0.17
Goats.....	495,516	5.80	488,662	5.72	6,854	0.08
Horses, Asses, and Mules .....	204,796	2.40	201,331	2.36	3,465	0.04
Camels.....	20,391	0.24	20,337	0.24	54	0.00
Poultry .....	4,741,906	55.48	4,485,554	52.48	256,352	3.00
Total Treated.....	1,211,436	100.00	1,138,277	93.96	73,159	6.04
Cattle .....	889,170	73.40	848,861	70.07	40,309	3.33
Sheep .....	68,012	5.61	62,458	5.16	5,554	0.46
Goats.....	45,934	3.79	43,755	3.61	2,179	0.18
Horses, Asses, and Mules .....	67,120	5.54	65,048	5.37	2,072	0.17
Camels.....	3,255	0.27	3,238	0.27	17	0.00
Poultry .....	137,946	11.39	114,917	9.49	23,029	1.90
Total Died.....	6,529,515	100.00	6,244,183	95.63	285,332	4.37
Cattle .....	1,106,682	16.95	1,080,189	16.54	26,493	0.41
Sheep .....	539,868	8.27	529,449	8.11	10,419	0.16
Goats.....	381,482	5.84	376,494	5.77	4,988	0.08
Horses, Asses, and Mules .....	104,294	1.60	102,459	1.57	1,835	0.03
Camels.....	9,651	0.15	9,622	0.15	29	0.00
Poultry .....	4,387,538	67.20	4,145,970	63.50	241,568	3.70



In the same table, it is indicated that about 8,546,937 animals were diseased/afflicted by different types of diseases during the reference period and only 1,211,436 of them were treated. The cattle constituted about 73.40 percent of the total treated animals and substantial number of poultry was treated as well (137,946 heads).

FIGURE VII.12 DISTRIBUTION OF ANIMALS VACCINATED, AFFLICTED, TREATED AND DIED



According to the census data, greater number of animals died during the reference period in the region due to diseases of which the majority (67.20 percent) is poultry. In addition, the estimated numbers of dead cattle, dead sheep, and dead goats in the region are about 1,106,682; 539,868; and 381,482 heads, respectively. The number of draught animals estimated dead is also considerable that is about 104,295 heads (See Summary Table VII.8).

If we take a look at the zonal results to see the distributions among the zones, about one-third of the total vaccinated-animals are reported in West, East, and North Shewa Zones,

and the rest lies between 3.0 and 11.5 percent. Regarding diseased animals, the majorities are accounted for Arsi Zone followed by West Shewa Zone (14.14 percent and 13.84 percent, in that order). Similar distribution patterns are also observed for dead animals whereas 22.39 percent and 17.96 percent of the total treated animals are reported in West and East Welega Zones, respectively (See Statistical Tables 7.20 a to 7.23 a).

## 6. ANIMAL FEED

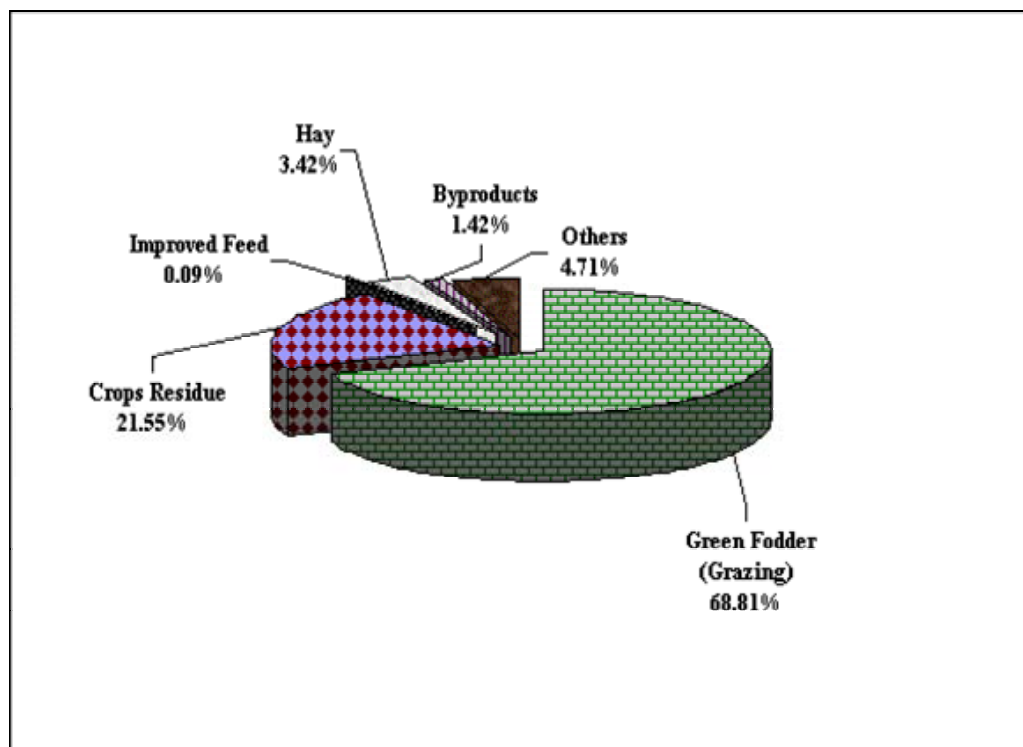
Data on animal feed practices of holders in both the rural and urban areas of the region were gathered to assess feed utilization experience. For the purpose of this report, animal feeds are classified as green fodder (grazing), crop residue, improved feed, hay, industrial by-products, and other feeds. *Green fodder* is simply pasture grasses; *crop residue* includes harvested by-products (straw and chaff of cereals and pulses, etc.); *improved feed* is like alfalfa; *hay* includes any type of grass, clover etc. cut and dried as fodder; and finally industrial *by-products* are like oil cake (rapeseed cake, nueg cake, sunflower cake, etc.), bran, and brewery residue.

According to the information collected on feed usage experience of holders in rural and urban areas of the region, green fodder (grazing) is the major type of feed (about 68.81 percent) followed by crops residue that is 21.55 percent. Hay and by-products were used as animal feed in the region that comprise about 3.42 and 1.42 percent of the total feed, respectively. Moreover, as shown in Summary Table VII.9 and Figure VII.13, very small amount of improved feed (only 0.09 percent) was used as animal feed and other types of feed that accounted for about 4.71 percent were also used in the region.

SUMMARY TABLE VII.9: Animal Feed Practices for Rural and Urban Holdings

Item	Rural and Urban Holdings		Rural Holdings		Urban Holdings	
	Number Reporting	Percentage That Use:	Number Reporting	Percentage That Use:	Number Reporting	Percentage That Use:
Total		100		100		100
Green Fodder/Grazing ...	3,736,109	68.81	3,614,234	69.36	121,875	54.4
Crops Residue .....	2,836,793	21.55	2,759,456	21.73	77,337	17.01
Improved Feed .....	23,140	0.09	21,792	0.09	1,348	0.19
Hay .....	626,748	3.42	599,740	3.39	27,008	4.18
By-products .....	373,220	1.42	329,362	1.20	43,858	7.13
Others .....	1,192,675	4.71	1,096,775	4.23	95,900	17.09

FIGURE VII.13 ANIMAL FEED PRACTICES OF HOLDERS



Summary Table VII.9 also highlights the number of holders reported each type of feed. According to the data, about 3,736,109 holders have used green fodder to feed their animals. Significant number of holders (2,836,793) both in rural and urban areas of the region also reported that they used to feed crops residue for their animals. Moreover, about 626,748 and 373,220 holders have reported hay and by-products, respectively. Quite a number of holders (about 1,192,676) as well reported other types of feeds while only 23,140 holders reported to use the improved feed.

**STATISTICAL TABLES PRESENTING  
RESULTS AT  
ZONE AND WEREDA LEVELS**

**TABLES 7.1 –7.36**

TABLE 7-1: NUMBER OF LIVESTOCK BY TYPE OF ANIMAL, ZONE, AND WEREDA

## a) Both Rural and Urban Holdings

Geographic Area	ALL LIVESTOCK								
	CATTLE	SHEEP	GOATS	HORSES	ASSES	MULES	CAMELS	POULTRY	BEEHIVES
Oromia Region .....	18,035,686	4,691,016	4,174,968	894,404	1,626,263	158,440	167,702	14,784,303	2,270,166
West Welega Zone .....	1,034,515	174,412	79,346	9,333	88,275	10,013	-	1,529,631	349,241
Mana Sibu .....	143,300	4,373	7,872	-	15,931	669	-	148,370	58,165
Nejo .....	74,718	6,479	4,039	-	7,323	192	-	51,472	23,861
Gimbi .....	48,670	5,838	1,242	*	4,345	206	-	62,490	17,397
Lalo Asabi .....	28,016	3,554	613	-	1,866	176	-	38,020	10,521
Boji .....	54,037	5,113	1,090	-	4,204	309	-	35,519	13,260
Ayra Guliso .....	61,155	7,029	3,104	*	5,848	529	-	62,688	35,982
Jarso .....	87,795	7,399	6,174	*	7,344	540	-	92,341	38,530
Gidami .....	35,325	7,448	4,609	*	2,647	969	-	77,131	9,943
Jimma Horo .....	27,199	5,617	1,724	184	1,295	399	-	38,627	4,499
Hawa Welel .....	47,667	16,930	6,444	*	3,385	1,249	-	98,145	12,482
Gawo Dale .....	64,776	11,232	5,538	*	4,038	641	-	117,945	19,615
Dale Sadi .....	34,431	8,609	3,902	116	1,952	250	-	61,350	10,593
Yubdo .....	20,231	5,694	1,827	148	1,735	76	-	34,097	7,665
Ganji .....	26,715	3,261	538	114	2,861	260	-	31,482	8,067
Haru .....	27,937	5,180	1,562	69	3,027	144	-	50,033	5,349
Nole Kaba .....	77,752	25,885	10,121	1,368	4,236	742	-	112,742	13,685
Lalo Kilie .....	24,400	7,150	3,721	60	1,487	*	-	54,110	9,863
Sayo .....	48,913	20,995	3,314	1,918	5,011	635	-	118,013	6,136
Anfilo .....	13,662	7,906	430	1,055	1,130	853	-	53,997	12,356
Begi .....	87,814	8,721	11,483	161	8,610	1,147	-	191,059	31,271
East Welega Zone .....	1,458,187	190,682	121,050	29,088	87,185	10,696	-	1,126,478	339,899
Limu .....	122,103	15,974	5,485	-	6,245	930	-	75,308	35,515
Ibantu .....	45,813	3,242	3,180	-	2,041	173	-	16,836	26,682
Gida Kiremu .....	124,504	14,810	11,923	-	6,482	479	-	118,671	31,188
Jarte .....	63,536	6,374	5,688	418	4,620	705	-	28,903	12,346
Amuru .....	53,653	4,651	5,636	-	3,772	273	-	36,113	18,177
Abe Dongoro .....	32,900	2,941	3,846	*	1,650	194	-	48,016	11,314
Jimma Horo .....	165,994	40,214	16,556	17,528	9,036	1,710	-	81,855	10,707
Abay Chomen .....	38,419	1,399	4,248	113	3,142	165	-	21,007	9,487
Guduru .....	130,713	12,656	9,065	901	7,233	983	-	91,804	12,915
Jimma Rare .....	42,394	6,407	2,774	2,906	1,756	255	-	21,084	2,392
Bila Seyo .....	85,467	9,567	7,932	1,646	4,833	871	-	90,981	16,775
Sibu Sire .....	92,225	6,639	7,662	*	6,170	697	-	86,719	*
Guto Wayu .....	126,265	18,692	7,683	2,197	8,821	774	-	105,016	29,520
Sasiga .....	50,641	3,021	1,795	*	5,496	141	-	35,166	12,937
Leka Dulecha .....	45,875	7,524	4,478	654	2,562	270	-	31,592	18,643
Diga .....	51,292	13,236	2,815	261	3,183	67	-	64,766	12,188
Jimma Arjo .....	55,187	12,232	5,931	830	2,580	379	-	47,445	5,830
Nunu Kumba .....	43,082	3,434	5,614	158	2,634	440	-	34,141	3,341
Wama Bonaya .....	88,125	7,668	8,739	-	4,929	1,191	-	91,056	11,937
Illubabor Zone .....	794,175	251,165	75,089	37,715	14,030	7,503	-	882,366	265,141
Darimu .....	69,211	29,379	10,676	1,064	3,043	517	-	108,109	11,454
Supena Sodo .....	64,119	24,511	4,626	3,953	948	822	-	71,656	19,172
Chora .....	82,906	29,737	9,367	4,647	1,050	847	-	88,709	11,496
Dega .....	58,782	19,418	5,183	3,088	1,319	817	-	38,322	9,758
Bedele .....	90,968	16,842	13,057	721	2,101	545	-	70,343	11,693
Gechi .....	47,707	15,206	6,120	2,761	332	373	-	32,886	5,477
Borecha .....	33,977	7,389	4,612	1,159	364	403	-	29,677	8,654
Dedesa .....	53,859	12,572	4,575	2,644	1,006	1,202	-	39,021	11,957
Yayu .....	72,709	23,530	5,096	2,904	925	742	-	95,190	33,302
Metu .....	73,132	18,503	1,908	4,211	1,552	546	-	130,733	22,638
Ale .....	81,173	27,152	5,366	8,427	447	500	-	86,847	58,414
Bure .....	50,310	20,587	2,719	692	913	107	-	65,857	20,350
Nono .....	15,323	6,340	1,785	1,446	31	82	-	25,016	40,775
Jimma Zone .....	1,718,284	466,154	194,677	74,777	40,553	30,541	-	1,808,540	460,651
Limu Seka .....	123,635	5,876	6,890	193	3,557	1,464	-	105,956	17,376
Limu Kosa .....	201,574	16,183	11,694	1,506	3,405	3,561	-	194,135	65,105
Sokoru .....	87,584	14,372	20,011	231	3,906	743	-	116,958	16,708
Tiro Afeta .....	107,249	31,120	19,380	3,344	3,489	2,192	-	83,914	17,765
Kersa .....	149,385	31,490	13,851	3,900	5,545	3,184	-	175,087	36,366
Mana .....	65,289	14,868	7,333	1,550	814	1,291	-	91,713	21,538
Goma .....	116,264	21,504	14,718	2,975	1,128	2,458	-	214,783	55,104
Gera .....	88,070	39,699	9,864	8,592	*	1,276	-	97,274	44,542
Seka Chekorsa .....	187,221	78,400	21,783	11,028	2,043	2,164	-	261,345	22,000

TABLE 7-1-a –Cont'd

Geographic Area	ALL LIVESTOCK								
	CATTLE	SHEEP	GOATS	HORSES	ASSES	MULES	CAMELS	POULTRY	BEEHIVES
Dedo .....	222,070	85,570	16,843	12,386	2,847	3,841	-	209,294	40,771
Omonada .....	210,868	63,662	33,175	6,808	12,751	6,502	-	177,362	41,264
Sigmo .....	73,173	29,411	7,841	9,322	*	424	-	34,810	44,105
Setema .....	85,901	33,998	11,295	12,942	*	1,442	-	45,910	38,006
West Shewa Zone.....	2,431,376	536,617	312,269	158,656	196,742	18,700	-	1,845,985	170,458
Ginde Beret .....	206,885	18,833	26,394	9,950	9,228	651	-	77,331	21,593
Jeldu .....	168,471	70,894	18,817	16,375	6,986	531	-	95,160	10,613
Ambo .....	211,606	48,951	32,154	16,928	18,569	684	-	138,156	15,145
Cheliya .....	213,701	21,863	12,104	13,228	11,298	1,873	-	145,834	16,507
Bako Tibe .....	103,608	7,018	5,245	1,400	5,765	559	-	97,205	13,666
Dano .....	92,720	5,230	5,153	1,475	2,553	1,111	-	77,803	8,882
Nono .....	114,999	18,953	11,692	8,595	6,050	1,284	-	108,402	7,768
Tikur .....	60,881	26,903	3,293	13,723	1,069	322	-	29,923	1,602
Amaya .....	110,022	7,710	18,753	3,143	6,885	1,698	-	129,542	13,352
Wonchi .....	49,769	16,397	11,300	3,446	4,156	469	-	60,076	3,213
Dendi .....	188,690	74,903	17,324	23,743	14,660	818	-	148,139	8,507
Ejerie .....	63,203	23,195	5,935	6,625	7,286	527	-	53,377	2,980
Adda Berga.....	107,714	36,761	17,727	6,692	10,532	454	-	59,635	7,916
Walmara .....	88,448	33,930	6,486	6,927	10,993	141	-	64,575	3,197
Alem Gana .....	82,038	14,281	12,021	1,362	14,784	1,197	-	79,395	3,680
Kersana Kondaltiti .....	90,161	19,111	23,431	4,866	13,554	1,903	-	62,141	2,056
Tole .....	41,665	7,337	9,718	1,855	7,930	1,424	-	29,472	860
Elu .....	33,966	10,217	229	1,108	5,691	286	-	38,024	2,320
Dawo .....	43,652	6,951	4,464	2,239	6,376	546	-	47,674	2,141
Walisona Goro .....	139,653	9,280	26,818	2,811	11,427	842	-	169,493	11,760
Becho .....	42,001	5,291	6,339	1,040	7,020	637	-	37,605	1,505
Kokir.....	56,479	19,022	9,471	4,758	6,598	452	-	29,920	1,301
Meta Robi.....	121,043	33,586	27,400	6,368	7,335	292	-	67,102	9,893
North Shewa Zone .....	1,173,543	699,606	145,037	71,521	149,181	6,017	-	706,495	55,765
Wara Jarso .....	113,140	38,645	21,903	891	12,048	184	-	65,031	10,546
Dera .....	102,545	5,692	33,790	*	12,122	575	-	106,132	12,515
Hidabu Abote .....	49,190	7,848	13,573	673	5,762	226	-	36,714	3,851
Kuyu .....	102,250	37,162	21,105	1,910	8,290	*	-	51,293	8,117
Degem .....	71,594	44,590	10,224	1,913	9,967	193	-	47,485	3,462
Gerar Jarso .....	49,594	30,206	9,996	2,230	9,964	255	-	36,527	2,926
Yaya Gulelena Debre .....	67,394	37,434	8,264	2,394	11,678	412	-	35,383	2,820
Wuchalena Jido .....	147,886	118,316	1,772	17,036	16,898	1,525	-	63,395	1,782
Abichuna Gna'a.....	71,815	72,362	1,653	8,482	8,960	495	-	41,340	1,633
Kembibit .....	64,765	69,600	1,376	8,333	9,313	602	-	34,929	811
Berehna Aleltu .....	147,233	127,918	8,191	12,860	23,357	738	-	95,230	4,010
Mulona Sululta.....	186,136	109,833	13,189	14,616	20,824	756	-	93,037	3,292
East Shewa Zone .....	1,416,551	270,388	516,598	25,360	261,710	10,293	38,731	1,313,345	65,085
Fentale.....	103,934	69,500	93,157	382	15,259	251	31,445	13,695	*
Boset.....	102,708	13,371	49,836	478	24,387	858	5,304	99,283	1,014
Adama .....	78,935	20,544	37,042	719	24,760	713	*	110,561	945
Lome.....	65,992	11,832	22,023	434	19,829	805	-	84,677	2,412
Gimbichu .....	57,787	19,409	10,365	2,834	16,600	526	*	53,871	747
Ada'a Liben Chukala.....	160,697	22,181	37,510	1,660	38,726	2,689	-	191,380	3,274
Dugda Bora .....	181,326	24,325	53,745	1,817	19,745	1,782	*	161,058	2,302
Adami Tullu Jido Komb .....	131,706	12,259	68,058	1,447	17,613	691	*	103,782	4,861
Arsi Negele.....	148,217	21,900	41,071	5,758	17,440	342	*	129,862	8,004
Shashemene.....	148,210	36,972	31,412	6,489	19,187	*	-	159,777	25,069
Seraro .....	182,243	11,339	59,440	2,517	35,044	540	*	147,407	14,759
Akaki .....	54,798	6,756	12,939	825	13,120	1,044	*	57,993	1,670
Arsi Zone.....	2,692,768	1,095,976	493,811	268,330	275,452	26,290	13,822	1,848,641	104,092
Merti .....	115,938	35,740	47,660	7,722	11,990	1,890	*	112,097	4,377
Aseko .....	63,937	24,579	25,383	4,128	4,546	2,056	327	71,872	4,599
Gololcha .....	119,195	5,528	45,981	736	8,329	3,681	*	160,733	14,186
Jeju .....	124,604	58,171	29,398	8,594	14,120	939	*	91,373	3,213
Dototana Sire.....	91,123	42,191	35,990	3,919	20,729	323	*	105,701	2,771
Zeway Dugda .....	104,416	12,038	55,245	1,583	16,747	825	*	101,377	3,023
Hitosa .....	147,911	69,842	22,304	9,949	32,538	288	-	109,111	3,359
Sude .....	131,368	49,620	11,035	10,973	12,255	1,766	*	78,600	5,714
Chole .....	77,508	21,238	18,935	8,726	5,976	2,175	*	76,450	3,549
Amigna.....	86,699	23,622	10,768	3,042	6,738	679	106	36,521	6,301
Seru.....	127,090	27,122	24,557	4,440	11,231	784	*	56,733	7,937
Robe .....	148,409	51,447	15,368	5,868	16,783	1,467	-	78,226	6,043
Tena .....	97,921	45,008	13,325	9,436	12,316	780	-	73,129	4,187

TABLE 7-1-a –Cont'd

Geographic Area	ALL LIVESTOCK								
	CATTLE	SHEEP	GOATS	HORSES	ASSES	MULES	CAMELS	POULTRY	BEEHIVES
Sherka.....	145,620	42,288	41,892	9,792	15,589	2,750	-	107,653	8,894
Di geluna Tijo .....	107,671	69,038	6,711	19,236	10,290	646	*	72,155	2,610
Tiyo .....	67,192	37,775	13,629	7,583	11,109	91	-	71,874	1,995
Munesa .....	201,948	101,736	22,189	28,338	18,034	1,053	-	126,322	8,364
Bekoji .....	232,767	122,576	22,496	37,168	22,830	2,008	*	120,893	4,985
Gedeb .....	169,717	106,383	18,187	29,593	16,816	840	*	87,328	1,190
Kofele .....	331,735	150,035	12,757	57,505	6,486	*	*	110,494	6,797
West Harerge Zone .....	994,224	92,372	501,750	1,170	133,629	2,692	19,106	1,067,504	57,205
Mieso .....	92,411	7,325	41,869	177	13,017	253	11,445	64,496	3,445
Doba .....	87,074	11,507	50,542	*	8,455	*	*	91,099	5,551
Tulo .....	71,232	8,969	22,822	*	4,092	-	-	98,468	6,452
Mesela .....	70,321	6,601	29,497	*	6,831	*	-	121,184	7,325
Chiro.....	183,125	22,169	70,546	*	21,524	*	*	212,167	9,084
Goba Koricha .....	80,059	8,931	62,590	139	12,428	398	1,111	101,716	2,964
Anchar .....	50,563	8,380	32,838	247	6,851	372	*	63,338	2,403
Habro .....	77,135	6,036	36,459	-	13,365	*	*	90,091	3,319
Darolebu .....	128,797	3,746	80,566	-	13,186	267	3,547	88,641	6,124
Boke .....	74,816	2,525	49,172	-	19,830	*	*	50,433	4,932
Kuni .....	78,691	6,182	24,850	*	14,050	474	-	85,871	5,605
East Harerge Zone .....	975,053	203,363	554,353	3,697	138,612	1,667	15,974	802,527	51,032
Kombolcha .....	44,410	18,759	32,621	-	7,597	*	-	39,242	2,321
Jarso .....	42,656	19,164	41,701	*	8,462	*	*	39,259	1,660
Gursum .....	69,776	20,421	64,944	-	9,177	-	*	36,457	2,498
Babile .....	36,337	5,547	18,330	*	3,097	*	1,973	25,933	533
Fedis .....	48,475	8,601	29,524	-	19,431	-	*	32,882	385
Haro Maya .....	59,805	31,576	44,087	*	9,828	-	*	70,708	3,121
Kurfä Chele .....	16,006	3,654	11,025	40	2,595	*	*	24,820	805
Kersa .....	60,357	15,225	35,258	*	11,888	*	*	67,970	2,495
Meta .....	124,861	30,361	76,635	647	16,588	*	-	141,674	5,359
Goro Gutu .....	74,177	14,434	47,094	*	8,570	*	*	59,304	6,393
Deder .....	95,355	19,992	44,840	1,775	13,952	646	*	95,667	4,212
Malka Balo .....	64,896	4,260	22,929	*	7,526	346	*	54,685	6,233
Bedeno .....	112,004	5,719	24,117	*	10,503	*	-	61,664	8,301
Girawa .....	94,990	5,557	39,459	*	5,339	-	-	46,812	4,940
Gola Oda .....	30,949	94	21,790	-	4,058	*	313	5,449	1,775
Bale Zone .....	1,614,990	392,327	428,062	116,303	151,314	16,263	26,997	647,243	157,715
Kokosa .....	181,915	74,575	10,949	24,768	701	*	*	13,831	1,715
Dodola .....	179,517	81,144	17,202	27,607	15,643	266	-	59,363	2,272
Adaba .....	122,345	58,469	24,071	15,401	15,624	891	-	61,977	*
Agarfa .....	100,210	18,718	30,009	4,861	14,661	1,755	-	37,952	2,971
Gasera .....	81,440	6,713	10,862	2,073	11,850	943	-	30,209	2,404
Gololcha .....	92,681	4,490	23,864	678	10,778	782	631	37,884	8,246
Legehida .....	40,170	1,285	22,124	-	2,110	226	2,504	12,209	7,056
Ginir .....	119,960	7,249	37,282	182	15,722	925	*	81,027	7,871
Sinanana Dinsho .....	151,482	48,519	12,713	13,741	23,350	2,310	-	74,191	1,205
Goba .....	57,210	26,908	2,685	9,935	6,925	1,045	-	24,038	3,031
Mennana Arena Buluk .....	107,642	*	51,403	2,764	6,061	1,042	3,699	43,215	34,163
Nensebo .....	83,979	34,036	19,376	13,303	1,219	545	*	16,084	25,929
Meda Welabu .....	95,415	2,073	48,296	*	2,520	654	8,120	35,043	16,938
Berbera .....	44,252	980	21,240	*	3,314	1,625	675	36,064	3,264
Guradamole .....	26,726	1,471	15,826	242	1,563	529	337	7,864	2,436
Goro .....	75,469	4,561	28,733	356	10,958	2,391	378	55,059	4,327
Raytu .....	22,099	10,869	31,065	112	4,397	64	6,705	7,662	5,874
Seweyna .....	32,478	5,009	20,362	-	3,918	118	3,524	13,571	20,606
Borena Zone .....	1,732,019	317,955	752,925	98,454	89,581	17,764	52,989	1,205,548	193,881
Uraga .....	169,110	107,039	43,502	44,555	924	3,175	-	123,052	33,749
Bore .....	201,150	57,509	25,764	34,123	3,184	2,001	*	115,699	34,163
Adolana Wadera .....	183,704	6,038	67,366	424	15,881	2,811	*	163,845	26,748
Odo Shakiso .....	117,939	7,122	50,994	1,331	9,998	2,191	430	93,336	20,459
Hager Mariam .....	423,612	47,979	208,733	16,245	29,347	4,481	-	376,183	45,431
Yabelo .....	89,018	21,611	77,823	*	2,237	359	11,233	32,823	1,142
Arero .....	46,036	5,218	15,179	10	1,076	384	6,412	7,184	1,810
Liben .....	134,887	6,992	78,162	-	6,592	669	15,718	94,468	13,902
Moyale .....	55,954	4,815	26,767	-	4,449	*	7,390	25,355	*
Dire .....	144,137	27,919	69,435	1,446	7,715	959	8,686	33,795	641
Teltele .....	88,524	20,480	68,092	-	5,253	88	417	22,055	1,814
Gelana Abaya .....	77,949	5,231	21,109	296	2,925	526	-	117,754	13,438

## b) Rural Holdings

Geographic Area	ALL LIVESTOCK								
	CATTLE	SHEEP	GOATS	HORSES	ASSES	MULES	CAMELS	POULTRY	BEEHIVES
Oromia Region.....	17,583,777	4,565,365	4,101,687	880,855	1,596,067	156,342	166,976	14,366,406	2,178,131
West Welega Zone.....	988,901	170,202	75,511	9,219	85,549	9,719	-	1,473,005	340,147
Mana Sibu.....	137,266	4,180	7,651	-	15,436	661	-	142,346	57,923
Nejo.....	67,973	5,748	3,809	-	6,916	181	-	46,580	22,673
Gimbi.....	44,543	5,481	1,009	*	4,229	198	-	58,582	16,413
Lalo Asabi.....	25,840	3,492	*	-	1,727	176	-	36,799	9,941
Boji.....	51,648	5,023	905	-	4,115	299	-	34,678	13,182
Ayra Guliso.....	58,809	6,930	2,960	*	5,702	527	-	59,938	35,041
Jarso.....	85,470	7,389	5,921	*	7,139	537	-	91,178	38,276
Gidami.....	33,930	7,302	4,505	*	2,596	883	-	75,745	9,908
Jimma Horo.....	26,655	5,522	1,646	176	1,288	394	-	38,170	4,373
Hawa Welel.....	45,752	16,717	6,333	*	3,255	1,216	-	95,482	12,157
Gawo Dale.....	63,144	10,955	5,285	*	4,022	627	-	114,689	17,685
Dale Sadi.....	32,924	8,455	3,839	110	1,916	248	-	60,089	10,201
Yubdo.....	19,691	5,663	1,687	146	1,700	76	-	33,571	7,507
Ganji.....	26,123	3,259	494	109	2,795	248	-	31,197	8,065
Haru.....	26,563	5,001	1,329	69	2,896	144	-	48,634	5,349
Nole Kaba.....	75,816	25,640	9,839	1,344	4,155	739	-	111,194	13,677
Lalo Kilie.....	23,475	6,955	3,575	60	1,426	*	-	53,009	9,863
Sayo.....	44,945	20,334	2,872	1,883	4,689	607	-	104,481	4,889
Anfilo.....	13,269	7,684	297	1,055	1,055	821	-	50,856	12,155
Begi.....	85,064	8,474	11,207	161	8,493	1,116	-	185,788	30,869
East Welega Zone.....	1,403,717	183,497	117,958	28,373	85,637	10,446	-	1,081,558	332,166
Limu.....	119,904	15,942	5,393	-	6,175	925	-	74,766	35,165
Ibantu.....	43,770	3,066	3,001	-	1,983	159	-	16,632	26,682
Gida Kiremu.....	118,056	14,432	11,675	-	6,309	451	-	114,912	30,478
Jarte.....	61,706	6,155	5,573	406	4,580	665	-	28,449	12,346
Amuru.....	51,458	4,387	5,598	-	3,698	251	-	34,960	17,892
Abe Dongoro.....	31,787	2,873	3,774	*	1,620	169	-	47,108	11,248
Jimma Horo.....	160,454	38,799	16,301	17,116	8,811	1,693	-	77,454	10,305
Abay Chomen.....	35,069	1,261	4,026	113	3,133	165	-	17,329	8,846
Guduru.....	127,440	12,455	8,900	857	7,065	954	-	89,480	12,378
Jimma Rare.....	39,945	6,207	2,652	2,800	1,700	244	-	20,452	2,065
Bila Seyo.....	82,638	9,355	7,738	1,639	4,709	854	-	88,104	15,738
Sibu Sire.....	90,030	6,497	7,519	*	6,085	690	-	82,750	*
Guto Wayu.....	117,368	17,693	7,142	2,173	8,720	765	-	93,018	28,089
Sasiga.....	49,227	2,928	1,644	*	5,384	141	-	34,207	12,923
Leka Dulecha.....	44,770	7,279	4,390	654	2,540	256	-	30,353	18,009
Diga.....	49,217	13,035	2,598	261	3,092	67	-	62,236	11,818
Jimma Arjo.....	52,183	10,348	5,849	759	2,542	379	-	45,630	5,353
Nunu Kumba.....	42,004	3,212	5,510	139	2,567	436	-	33,734	3,341
Wama Bonaya.....	86,692	7,572	8,676	-	4,922	1,184	-	89,986	11,937
Illubabor Zone.....	768,907	247,187	72,479	36,890	13,483	7,341	-	854,518	256,321
Darimu.....	68,387	29,217	10,610	1,046	2,963	508	-	107,202	11,122
Supena Sodo.....	62,740	24,227	4,528	3,875	899	811	-	69,919	18,141
Chora.....	81,393	29,493	9,136	4,610	1,035	834	-	87,250	11,339
Dega.....	56,753	19,057	5,037	2,953	1,269	789	-	37,101	9,758
Bedele.....	87,509	16,292	12,586	705	2,058	542	-	66,740	11,023
Gechi.....	45,744	14,656	5,946	2,697	289	366	-	31,953	5,341
Borecha.....	33,429	7,300	4,549	1,140	360	396	-	29,577	8,654
Dedesa.....	52,882	12,460	4,427	2,644	992	1,193	-	38,009	11,479
Yayu.....	70,244	23,224	4,797	2,851	866	707	-	92,568	33,138
Metu.....	70,425	18,213	1,447	4,166	1,510	542	-	124,181	21,834
Ale.....	77,934	26,770	5,181	8,174	356	476	-	83,930	55,951
Bure.....	46,908	20,107	2,486	682	856	104	-	62,452	18,342
Nono.....	14,557	6,170	1,750	1,347	31	74	-	23,636	40,198
Jimma Zone.....	1,690,350	463,176	190,500	74,335	39,928	30,405	-	1,765,769	446,582
Limu Seka.....	122,788	5,777	6,784	193	3,547	1,464	-	104,878	16,975
Limu Kosa.....	198,066	15,936	11,000	1,480	3,314	3,530	-	190,938	63,934
Sokoru.....	85,586	14,099	19,406	224	3,787	741	-	113,528	14,995
Tiro Afeta.....	106,487	31,096	19,324	3,344	3,481	2,192	-	83,404	17,445
Kersa.....	139,557	30,561	13,069	3,786	5,489	3,184	-	155,745	32,585
Mana.....	65,001	14,789	7,270	1,550	806	1,291	-	91,287	21,249
Goma.....	113,180	21,285	14,076	2,955	1,041	2,450	-	209,096	52,662
Gera.....	86,103	39,479	9,694	8,506	*	1,223	-	94,774	42,979
Seka Chekorsa.....	185,813	78,278	21,343	11,025	1,970	2,159	-	258,804	21,668
Dedo.....	221,544	85,365	16,682	12,382	2,809	3,836	-	208,630	40,711
Omonada.....	208,905	63,492	32,938	6,793	12,676	6,477	-	175,058	40,388



TABLE 7-1-b –Cont'd

Geographic Area	ALL LIVESTOCK								
	CATTLE	SHEEP	GOATS	HORSES	ASSES	MULES	CAMELS	POULTRY	BEEHIVES
Sigmo .....	72,524	29,257	7,735	9,246	*	418	-	34,228	43,793
Setema .....	84,795	33,765	11,180	12,852	*	1,438	-	45,398	37,198
West Shewa Zone .....	2,378,848	524,104	307,433	156,888	194,205	18,470	-	1,808,984	158,998
Ginde Beret .....	204,050	18,381	26,187	9,604	9,089	600	-	76,258	21,403
Jeldu .....	164,581	69,474	18,620	16,042	6,813	519	-	94,011	10,410
Ambo .....	205,390	48,429	31,365	16,910	18,300	668	-	135,046	13,416
Cheliya .....	208,386	21,377	11,838	13,015	11,236	1,825	-	141,988	15,445
Bako Tibe .....	100,059	6,946	5,025	1,400	5,671	537	-	92,561	12,105
Dano .....	92,037	5,178	5,143	1,475	2,513	1,097	-	76,954	8,727
Nono .....	114,158	18,342	11,609	8,386	6,030	1,281	-	107,703	7,547
Tikur .....	59,407	26,759	3,182	13,615	1,015	313	-	29,661	1,572
Amaya .....	109,111	7,681	18,665	3,140	6,872	1,695	-	128,599	13,263
Wonchi .....	49,399	16,365	11,253	3,442	4,130	469	-	59,789	3,100
Dendi .....	184,233	73,974	17,029	23,724	14,407	816	-	146,040	7,514
Ejerie .....	61,489	22,549	5,729	6,619	7,101	527	-	50,698	1,804
Adda Berga .....	104,950	35,416	17,652	6,558	10,424	453	-	58,556	7,458
Walmara .....	83,510	30,967	6,113	6,795	10,828	141	-	58,725	1,507
Alem Gana .....	79,169	13,593	11,584	1,351	14,556	1,183	-	77,211	3,366
Kersana Kondaltiti .....	89,394	19,066	23,141	4,866	13,497	1,898	-	61,853	2,009
Tole .....	41,044	7,293	9,607	1,817	7,838	1,414	-	28,922	826
Elu .....	32,791	9,679	143	1,049	5,624	286	-	37,233	2,045
Dawo .....	43,186	6,874	4,368	2,235	6,314	542	-	47,449	2,141
Walisona Goro .....	135,975	*	26,302	2,746	11,356	839	-	167,008	11,087
Becho .....	40,129	5,107	6,265	1,024	6,838	628	-	36,388	1,301
Kokir .....	56,014	18,946	9,222	4,743	6,482	449	-	29,568	1,060
Meta Robi .....	120,387	33,176	27,391	6,332	7,270	289	-	66,761	9,893
North Shewa Zone .....	1,150,996	682,747	144,120	71,146	147,197	5,982	-	694,312	52,140
Wara Jarso .....	111,161	36,995	21,723	875	11,871	178	-	63,420	10,089
Dera .....	101,634	5,033	33,746	*	12,045	573	-	105,483	12,396
Hidabu Abote .....	48,285	7,644	13,510	669	5,698	226	-	36,456	3,529
Kuyu .....	98,900	34,842	21,091	1,853	8,067	*	-	49,996	7,904
Degem .....	70,764	43,963	10,215	1,883	9,875	191	-	47,239	3,417
Gerar Jarso .....	47,197	26,519	9,930	2,224	9,779	254	-	33,992	1,915
Yaya Gulelena Debre .....	66,051	35,934	8,250	2,370	11,553	404	-	34,465	2,596
Wuchalena Jido .....	145,958	117,466	1,760	16,968	16,697	1,514	-	62,825	1,500
Abichuna Gna'a .....	71,258	71,796	1,617	8,476	8,879	495	-	40,905	1,633
Kembibit .....	63,741	68,803	1,353	8,312	9,238	602	-	34,177	756
Berehna Aleltu .....	144,277	125,252	7,942	12,834	22,959	738	-	93,669	3,559
Mulona Sululta .....	181,771	108,499	12,984	14,504	20,537	756	-	91,686	2,847
East Shewa Zone .....	1,363,366	248,914	506,688	23,239	256,292	10,210	38,683	1,266,985	59,759
Fentale .....	101,893	67,917	92,087	138	15,232	251	31,435	10,515	*
Boset .....	96,137	11,123	47,960	475	23,516	853	5,266	92,835	766
Adama .....	73,182	17,036	35,894	365	24,306	703	*	100,408	*
Lome .....	62,348	9,609	21,632	263	19,298	804	-	80,267	*
Gimbichu .....	56,362	18,810	10,127	2,803	16,327	521	*	53,299	747
Ada'a Liben Chukala .....	157,208	20,142	37,292	1,575	38,396	2,689	-	186,429	2,646
Dugda Bora .....	173,227	21,411	52,789	1,535	19,050	1,756	*	156,282	2,178
Adami Tullu Jido Komb .....	124,138	9,912	65,752	1,273	16,818	669	*	99,062	4,759
Arsi Negele .....	139,841	19,898	40,572	5,259	16,414	*	*	126,564	7,010
Shashemene .....	144,593	35,382	31,141	6,228	18,946	*	-	156,889	23,758
Seraro .....	179,638	10,918	58,503	2,500	34,866	537	*	146,442	13,674
Akaki .....	54,798	6,756	12,939	825	13,120	1,044	*	57,993	1,670
Arsi Zone .....	2,618,330	1,064,390	485,571	263,913	269,253	25,922	13,822	1,803,742	93,151
Merti .....	112,035	34,840	46,689	7,586	11,508	1,860	*	108,769	3,396
Aseko .....	63,401	24,311	25,179	4,124	4,477	2,010	327	71,027	4,142
Gololcha .....	117,828	5,429	45,416	736	8,202	3,610	*	158,595	13,931
Jeju .....	122,963	57,686	29,155	8,559	13,901	924	*	90,264	3,110
Dodotana Sire .....	82,284	38,936	34,606	3,820	19,778	304	*	99,860	2,366
Zeway Dugda .....	102,603	11,589	54,890	1,564	16,664	821	*	100,244	3,023
Hitosa .....	144,194	68,275	21,872	9,835	31,987	288	-	106,451	2,321
Sude .....	130,374	49,453	11,000	10,914	12,189	1,766	*	78,142	5,636
Chole .....	75,232	20,295	18,858	8,456	5,884	2,150	*	74,817	3,092
Amigna .....	84,089	22,595	10,624	2,982	6,621	679	106	35,667	5,235
Seru .....	124,342	26,070	24,281	4,332	11,013	776	*	55,303	7,739
Robe .....	143,712	49,730	15,055	5,801	16,512	1,445	-	75,802	5,048
Tena .....	93,368	43,294	13,078	9,150	11,884	766	-	70,240	3,261
Sherka .....	141,682	40,937	41,796	9,448	15,282	2,719	-	105,571	8,184

TABLE 7-1-b –Cont’d

Geographic Area	ALL LIVESTOCK								
	CATTLE	SHEEP	GOATS	HORSES	ASSES	MULES	CAMELS	POULTRY	BEEHIVES
Di geluna Tijo.....	104,137	66,935	6,488	18,865	9,967	639	*	70,718	2,203
Tiyo.....	63,086	34,995	13,328	7,346	10,728	91	-	67,239	1,106
Munesa.....	197,727	100,040	21,805	27,908	17,664	1,041	-	124,811	7,559
Bekoji.....	224,025	117,301	21,938	36,361	22,103	1,960	*	116,700	4,312
Gedeb.....	165,665	103,848	17,111	29,256	16,620	840	*	85,273	1,058
Kofele.....	325,583	147,829	12,401	56,870	6,269	*	*	108,249	6,429
West Harerge Zone.....	982,309	87,867	489,779	1,129	132,111	2,628	18,833	1,043,640	54,751
Mieso.....	88,317	5,866	36,405	172	12,625	247	11,178	60,930	2,852
Doba.....	86,835	11,363	50,250	-	8,402	*	*	90,227	5,517
Tulo.....	70,682	8,646	22,388	*	4,066	-	-	96,691	6,397
Mesela.....	69,950	6,314	28,990	*	6,741	*	-	119,225	7,018
Chiro.....	181,884	21,706	69,526	*	21,403	*	*	207,655	8,635
Goba Koricha.....	79,724	8,781	62,185	139	12,362	398	1,105	101,549	2,870
Anchar.....	49,530	8,146	32,462	247	6,604	347	*	62,304	2,267
Habro.....	74,728	5,413	35,206	-	13,113	*	*	85,570	3,053
Darolebu.....	128,113	3,339	79,491	-	13,029	267	3,547	86,021	5,965
Boke.....	74,578	2,475	48,923	-	19,770	*	*	49,587	4,901
Kuni.....	77,969	5,819	23,952	*	13,995	474	-	83,883	5,276
East Harerge Zone.....	967,481	197,069	543,704	3,611	137,594	1,615	15,936	778,405	48,696
Kombolcha.....	44,079	18,380	32,084	-	7,570	*	-	38,393	2,321
Jarso.....	42,470	18,912	41,393	*	8,436	*	*	38,879	1,627
Gursum.....	69,336	19,846	64,089	-	9,106	-	*	35,104	2,385
Babile.....	35,891	5,182	17,872	*	3,046	-	1,971	23,692	456
Fedis.....	48,271	8,567	29,316	-	19,389	-	*	32,502	352
Haro Maya.....	58,870	30,234	42,423	-	9,714	-	*	66,813	2,678
Kurfa Chele.....	15,640	3,479	10,542	40	2,566	*	-	23,270	739
Kersa.....	59,396	14,746	34,656	*	11,772	*	*	66,217	2,386
Meta.....	124,209	29,730	74,839	633	16,545	*	-	139,268	4,966
Goro Gutu.....	73,813	14,077	46,557	*	8,532	*	*	58,102	6,142
Deder.....	94,428	19,402	43,510	1,752	13,729	639	*	93,683	4,181
Malka Balo.....	64,246	3,909	22,409	*	7,417	301	*	52,590	5,859
Bedeno.....	111,791	5,439	23,761	-	10,485	*	-	60,587	8,070
Girawa.....	94,621	5,166	39,142	*	5,294	-	-	44,443	4,845
Gola Oda.....	30,417	-	21,109	-	3,994	*	286	4,861	1,688
Bale Zone.....	1,563,789	383,926	421,715	114,452	147,063	15,916	26,876	615,778	148,843
Kokosa.....	180,141	73,928	10,901	24,581	697	*	*	13,580	1,674
Dodola.....	172,520	79,284	16,278	27,196	14,858	243	-	54,788	1,624
Adaba.....	118,294	57,684	23,829	15,243	15,325	891	-	60,046	*
Agarfa.....	94,666	18,170	29,666	4,781	13,898	1,675	-	34,635	2,635
Gasera.....	79,484	6,438	10,755	2,053	11,762	930	-	29,871	2,183
Gololcha.....	90,451	4,266	23,284	678	10,564	767	631	37,165	7,323
Legchida.....	39,794	1,269	21,782	-	2,087	222	2,501	11,920	6,866
Ginir.....	113,104	6,927	36,103	*	14,985	887	*	76,997	5,978
Sinanana Dinsho.....	144,564	46,829	12,400	13,138	23,141	2,301	-	70,684	1,040
Goba.....	50,604	25,199	2,622	9,584	6,497	1,004	-	19,178	2,564
Mennana Arena Buluk.....	104,259	*	51,119	2,759	5,787	1,021	3,691	40,371	32,218
Nensebo.....	83,085	34,000	19,277	13,286	1,147	529	*	14,893	25,729
Meda Welabu.....	94,660	2,071	48,002	*	2,474	644	8,088	34,572	16,592
Berbere.....	43,500	971	20,872	*	3,197	1,569	675	34,868	3,027
Guradamole.....	26,726	1,471	15,826	242	1,563	529	337	7,864	2,436
Goro.....	73,797	4,539	28,434	356	10,792	2,368	378	53,983	3,744
Raytu.....	21,839	10,681	30,386	112	4,390	64	6,655	6,939	5,512
Seweyna.....	32,302	4,964	20,179	-	3,899	115	3,497	13,424	20,463
Borena Zone.....	1,706,785	312,286	746,229	97,662	87,757	17,688	52,744	1,179,709	186,577
Uraga.....	167,574	106,624	43,220	44,213	900	3,168	-	122,235	33,055
Bore.....	197,650	56,272	25,520	33,726	3,141	1,980	*	113,220	33,099
Adolana Wadera.....	178,295	5,383	66,813	*	15,428	2,797	*	158,971	24,244
Odo Shakiso.....	114,297	6,676	50,538	1,300	9,675	2,169	430	89,192	19,691
Hager Mariam.....	421,004	47,720	208,004	16,245	29,311	4,481	-	372,670	44,219
Yabelo.....	87,912	20,840	76,872	*	2,208	359	11,233	31,348	*
Arero.....	44,962	4,998	14,786	10	991	379	6,398	6,189	1,703
Liben.....	132,401	6,754	77,549	-	6,430	669	15,707	91,841	13,576
Moyale.....	55,923	4,699	26,593	-	4,436	*	7,387	25,054	*
Dire.....	141,810	27,451	68,308	1,446	7,376	953	8,471	30,688	*
Teltele.....	87,009	19,637	66,918	-	4,935	88	417	20,548	1,814
Gelana Abaya.....	77,949	5,231	21,109	296	2,925	526	-	117,754	13,438

## c) Urban Holdings

Geographic Area	ALL LIVESTOCK								
	CATTLE	SHEEP	GOATS	HORSES	ASSES	MULES	CAMELS	POULTRY	BEEHIVES
Oromia Region.....	451,908	125,651	73,281	13,549	30,195	2,099	725	417,897	92,035
West Welega Zone.....	45,614	4,210	3,835	113	2,726	294	-	56,626	9,094
Mana Sibu.....	6,034	193	221	-	495	*	-	6,024	*
Nejo.....	6,746	731	229	-	407	*	-	4,892	1,188
Gimbi.....	4,127	357	233	*	116	8	-	3,908	984
Lalo Asabi.....	2,176	62	264	-	139	-	-	1,221	*
Boji.....	2,390	89	185	-	89	*	-	841	*
Ayra Guliso.....	2,346	99	144	*	146	*	-	2,750	942
Jarso.....	2,325	*	253	-	204	*	-	1,163	*
Gidami.....	1,395	147	*	-	51	87	-	1,386	*
Jimma Horo.....	544	95	*	*	*	*	-	457	*
Hawa Welel.....	1,915	213	*	13	130	33	-	2,663	*
Gawo Dale.....	1,633	277	253	-	17	14	-	3,255	1,930
Dale Sadi.....	1,507	154	63	*	36	*	-	1,260	*
Yubdo.....	540	31	140	*	36	-	-	526	*
Ganji.....	592	*	44	*	67	*	-	285	*
Haru.....	1,375	179	233	-	131	-	-	1,399	*
Nole Kaba.....	1,936	245	282	24	81	*	-	1,548	*
Lalo Kilie.....	925	195	145	-	61	*	-	1,101	*
Sayo.....	3,967	661	442	35	322	28	-	13,533	1,247
Anfilo.....	393	*	*	-	75	*	-	3,142	*
Begi.....	2,750	247	276	-	117	30	-	5,271	*
East Welega Zone.....	54,470	7,185	3,092	715	1,548	250	-	44,920	7,734
Limu.....	2,199	*	92	-	70	*	-	542	*
Ibantu.....	2,043	175	*	-	58	*	-	204	*
Gida Kiremu.....	6,448	379	249	-	173	29	-	3,759	710
Jarte.....	1,830	219	115	*	41	*	-	454	*
Amuru.....	2,195	264	38	-	74	22	-	1,153	*
Abe Dongoro.....	1,113	68	73	*	30	24	-	908	*
Jimma Horo.....	5,540	1,415	256	412	225	17	-	4,401	*
Abay Chomen.....	3,350	138	222	-	*	-	-	3,678	641
Guduru.....	3,273	200	165	44	*	28	-	2,324	*
Jimma Rare.....	2,449	200	121	106	56	*	-	632	*
Bila Seyo.....	2,828	212	194	*	124	*	-	2,877	1,037
Sibu Sire.....	2,194	142	143	*	85	*	-	3,970	*
Guto Wayu.....	8,897	999	541	24	101	*	-	11,998	1,432
Sasiga.....	1,414	94	150	*	112	-	-	960	*
Leka Dulecha.....	1,106	246	*	-	*	*	-	1,240	*
Diga.....	2,076	201	217	-	90	-	-	2,530	*
Jimma Arjo.....	3,004	1,884	82	71	38	-	-	1,815	*
Nunu Kumba.....	1,079	222	104	*	67	*	-	407	*
Wama Bonaya.....	1,433	96	63	-	*	*	-	1,070	*
Illubabor Zone.....	25,268	3,978	2,611	826	547	161	-	27,848	8,821
Darimu.....	824	162	66	*	80	*	-	907	*
Supena Sodo.....	1,378	284	*	78	49	*	-	1,737	1,031
Chora.....	1,513	244	231	37	15	12	-	1,459	*
Dega.....	2,029	361	147	135	50	28	-	1,221	*
Bedele.....	3,459	550	471	16	43	*	-	3,603	670
Gechi.....	1,963	550	174	64	43	*	-	933	*
Borecha.....	548	89	63	19	4	7	-	100	*
Dedesa.....	978	112	148	-	*	*	-	1,012	478
Yayu.....	2,465	306	299	54	59	35	-	2,622	*
Metu.....	2,707	290	462	45	42	*	-	6,553	803
Ale.....	3,239	381	185	253	91	24	-	2,917	2,463
Bure.....	3,401	479	233	10	57	*	-	3,405	2,008
Nono.....	765	170	35	98	-	*	-	1,379	577
Jimma Zone.....	27,935	2,978	4,177	442	626	136	-	42,771	14,069
Limu Seka.....	847	100	106	-	*	-	-	1,078	*
Limu Kosa.....	3,508	248	694	26	91	30	-	3,196	1,171
Sokoru.....	1,999	273	605	*	119	*	-	3,430	1,714
Tiro Afeta.....	762	25	56	-	*	-	-	510	*
Kersa.....	9,829	929	782	113	56	-	-	19,342	3,782
Mana.....	288	79	63	-	*	-	-	426	289
Goma.....	3,084	219	642	20	87	*	-	5,687	2,441
Gera.....	1,967	220	170	86	51	53	-	2,499	1,562
Seka Chekorsa.....	1,408	122	440	*	74	*	-	2,541	*
Dedo.....	527	205	161	*	38	*	-	664	*
Omonada.....	1,962	170	237	15	75	24	-	2,304	876

TABLE 7-1-c –Cont'd

Geographic Area	ALL LIVESTOCK								
	CATTLE	SHEEP	GOATS	HORSES	ASSES	MULES	CAMELS	POULTRY	BEEHIVES
Sigmo .....	649	155	106	77	*	*	-	582	*
Setema .....	1,106	233	116	91	*	*	-	512	*
West Shewa Zone .....	52,528	12,513	4,836	1,769	2,537	231	-	37,001	11,460
Ginde Beret .....	2,834	452	207	346	140	51	-	1,073	*
Jeldu .....	3,890	1,419	*	334	172	*	-	1,149	*
Ambo .....	6,216	523	790	*	269	16	-	3,110	1,730
Cheliya .....	5,315	486	266	213	62	48	-	3,845	1,062
Bako Tibe .....	3,549	72	220	-	94	21	-	4,644	1,561
Dano .....	683	52	*	-	40	*	-	849	*
Nono .....	841	611	83	209	20	*	-	700	*
Tikur .....	1,474	144	*	108	54	*	-	263	*
Amaya .....	911	29	88	*	*	*	-	943	*
Wonchi .....	370	33	47	4	25	-	-	287	113
Dendi .....	4,457	929	296	19	252	*	-	2,099	993
Ejerie .....	1,714	646	206	*	185	-	-	2,679	1,176
Adda Berga .....	2,764	1,345	*	134	108	*	-	1,079	*
Walmara .....	4,939	2,963	373	132	164	-	-	5,849	1,690
Alem Gana .....	2,869	689	437	11	228	14	-	2,184	313
Kersana Kondaltiti .....	767	44	289	-	58	*	-	288	*
Tole .....	622	*	111	*	92	*	-	550	*
Elu .....	1,175	538	*	59	68	-	-	791	*
Dawo .....	466	77	*	*	61	*	-	224	*
Walisona Goro .....	3,678	746	516	65	71	*	-	2,485	673
Becho .....	1,872	184	74	*	182	*	-	1,217	204
Kokir .....	465	76	250	15	116	*	-	352	*
Meta Robi .....	657	410	*	36	65	*	-	341	*
North Shewa Zone .....	22,547	16,858	917	376	1,984	36	-	12,183	3,625
Wara Jarso .....	1,979	1,649	180	15	177	*	-	1,611	457
Dera .....	911	659	*	*	77	*	-	649	*
Hidabu Abote .....	904	204	*	*	65	-	-	258	*
Kuyu .....	3,350	2,321	*	57	223	*	-	1,298	*
Degem .....	830	626	*	30	92	*	-	246	*
Gerar Jarso .....	2,397	3,686	66	*	185	*	-	2,535	1,011
Yaya Gulelena Debre .....	1,344	1,500	*	24	125	*	-	918	*
Wuchalena Jido .....	1,928	849	*	69	200	11	-	570	*
Abichuna Gna'a .....	557	566	36	*	81	-	-	435	*
Kembibit .....	1,025	797	24	22	75	-	-	752	*
Berehna Aleltu .....	2,956	2,666	249	26	398	-	-	1,560	452
Mulona Sululta .....	4,365	1,334	205	112	287	-	-	1,351	445
East Shewa Zone .....	53,185	21,474	9,911	2,121	5,418	83	*	46,360	5,326
Fentale .....	2,041	1,582	1,070	244	27	-	*	3,180	*
Boset .....	6,571	2,248	1,876	*	870	*	*	6,448	*
Adama .....	5,752	3,508	1,148	354	454	*	-	10,152	*
Lome .....	3,644	2,223	391	171	531	*	-	4,410	412
Gimbichu .....	1,425	600	238	32	272	*	-	572	*
Ada'a Liben Chukala .....	3,489	2,038	218	85	330	-	-	4,951	629
Dugda Bora .....	8,099	2,914	956	282	695	27	-	4,776	*
Adami Tullu Jido Komb .....	7,567	2,348	2,307	174	794	22	-	4,719	*
Arsi Negele .....	8,376	2,001	499	499	1,026	*	-	3,298	994
Shashemene .....	3,617	1,590	271	261	240	*	-	2,888	1,311
Seraro .....	2,605	421	937	*	177	*	-	965	1,085
Arsi Zone .....	74,439	31,586	8,240	4,417	6,199	368	-	44,899	10,940
Merti .....	3,903	900	971	136	483	30	-	3,328	981
Aseko .....	536	268	204	*	70	47	-	846	*
Gololcha .....	1,367	99	565	-	126	71	-	2,138	*
Jeju .....	1,641	485	243	35	219	*	-	1,109	*
Dodotana Sire .....	8,839	3,254	1,384	98	951	*	-	5,841	*
Zeway Dugda .....	1,813	449	354	*	83	*	-	1,132	*
Hitosa .....	3,717	1,567	432	114	550	-	-	2,659	1,038
Sude .....	994	167	*	59	66	-	-	458	*
Chole .....	2,276	943	77	270	92	25	-	1,633	456
Amigna .....	2,609	1,027	*	61	117	-	-	854	1,066
Seru .....	2,747	1,052	276	109	217	*	-	1,429	*
Robe .....	4,698	1,717	313	67	271	22	-	2,424	995
Tena .....	4,553	1,713	247	286	432	*	-	2,890	926
Sherka .....	3,938	1,350	95	344	308	32	-	2,082	710
Di geluna Tijo .....	3,534	2,103	223	371	322	*	-	1,437	407

TABLE 7-1-c –Cont'd

Geographic Area	ALL LIVESTOCK								
	CATTLE	SHEEP	GOATS	HORSES	ASSES	MULES	CAMELS	POULTRY	BEEHIVES
Tiyo.....	4,106	2,780	302	238	382	-	-	4,635	888
Munesa.....	4,221	1,695	384	430	370	12	-	1,511	806
Bekoji.....	8,742	5,276	558	807	727	49	-	4,194	673
Gedeb.....	4,052	2,535	1,076	337	195	-	-	2,055	*
Kofele.....	6,153	2,206	356	634	218	*	-	2,245	367
West Harerge Zone.....	11,915	4,506	11,971	42	1,518	64	273	23,864	2,455
Mieso.....	4,093	1,459	5,463	*	392	*	267	3,566	592
Doba.....	240	144	292	*	53	-	-	872	*
Tulo.....	550	324	434	-	26	-	-	1,778	*
Mesela.....	371	287	507	*	90	26	-	1,958	307
Chiro.....	1,240	464	1,020	*	121	*	-	4,512	449
Goba Koricha.....	335	*	404	-	66	-	*	167	*
Anchar.....	1,033	233	376	-	247	24	-	1,035	*
Habro.....	2,407	624	1,252	-	253	-	-	4,521	267
Darolebu.....	684	407	1,075	-	157	-	-	2,620	*
Boke.....	239	50	249	-	59	*	-	846	*
Kuni.....	722	363	898	*	54	-	-	1,989	330
East Harerge Zone.....	7,572	6,294	10,649	87	1,018	52	*	24,122	2,336
Kombolcha.....	330	380	537	-	27	-	-	849	*
Jarso.....	185	252	307	-	26	-	-	380	*
Gursum.....	440	575	854	-	71	-	-	1,353	*
Babile.....	447	365	458	-	51	*	*	2,240	77
Fedis.....	205	34	207	-	42	-	-	380	*
Haro Maya.....	935	1,342	1,664	*	115	-	-	3,895	443
Kurfa Chele.....	366	175	483	-	29	-	*	1,550	*
Kersa.....	961	479	601	-	117	-	-	1,753	*
Meta.....	651	631	1,796	14	43	-	-	2,406	*
Goro Gutu.....	364	356	537	*	39	-	-	1,202	*
Deder.....	926	590	1,331	22	223	*	-	1,984	*
Malka Balo.....	650	350	520	33	109	44	-	2,096	374
Bedeno.....	212	280	356	*	17	-	-	1,078	*
Girawa.....	369	391	317	-	45	-	-	2,368	*
Gola Oda.....	532	94	681	-	64	-	*	588	*
Bale Zone.....	51,201	8,400	6,347	1,851	4,250	347	121	31,465	8,872
Kokosa.....	1,775	647	*	187	*	-	-	251	*
Dodola.....	6,997	1,860	924	411	784	22	-	4,575	648
Adaba.....	4,051	784	243	158	298	-	-	1,931	*
Agarfa.....	5,544	548	342	80	763	79	-	3,317	*
Gasera.....	1,956	274	107	20	88	*	-	338	*
Gololcha.....	2,230	224	580	-	214	*	-	719	923
Leghida.....	376	15	342	-	23	4	4	289	190
Ginir.....	6,855	322	1,180	18	738	37	-	4,030	1,892
Sinanana Dinsho.....	6,918	1,690	314	603	208	*	-	3,507	*
Goba.....	6,606	1,708	62	351	428	41	-	4,859	466
Mennana Arena Buluk.....	3,384	*	284	*	274	*	*	2,844	1,945
Nensebo.....	894	*	99	*	73	*	-	1,191	*
Meda Welabu.....	754	*	294	-	46	10	*	471	*
Berbere.....	753	*	368	-	117	55	-	1,195	*
Goro.....	1,672	*	299	-	166	23	-	1,077	*
Raytu.....	260	188	680	-	7	-	51	723	362
Seweyna.....	175	45	182	-	19	2	26	147	142
Borena Zone.....	25,235	5,669	6,696	792	1,824	77	244	25,840	7,304
Uraga.....	1,536	415	281	342	*	*	-	816	*
Bore.....	3,500	1,237	244	398	43	*	-	2,478	1,064
Adolana Wadera.....	5,409	655	554	21	452	*	-	4,874	2,504
Odo Shakiso.....	3,642	446	455	*	323	*	-	4,144	768
Hager Mariam.....	2,608	259	730	-	36	-	*	3,513	1,212
Yabelo.....	1,106	771	951	-	29	-	-	1,476	156
Arero.....	1,074	221	393	-	85	*	*	995	*
Liben.....	2,486	237	613	-	162	-	*	2,628	325
Moyale.....	*	116	174	-	13	-	-	301	*
Dire.....	2,327	468	1,127	-	339	*	215	3,107	*
Teltele.....	1,514	843	1,174	-	318	-	-	1,508	*

TABLE 7-2: NUMBER OF CATTLE BY AGE AND SEX OF ANIMAL, ZONE, AND WEREDA

## a) Both Rural and Urban Holdings

Geographic Area	CATTLE										
	ALL CATTLE	MALE					FEMALE				
		< 6 Months	6 Mo < 1yr	1yr - <3 yrs	3 - <10 yrs	10 yrs &Over	< 6 Months	6 Mo < 1yr	1yr - <3 yrs	3 - <10 yrs	10 yrs &Over
Oromia Region .....	18,035,686	1,099,361	738,968	1,263,554	4,576,945	311,420	1,189,223	804,878	1,527,978	6,155,288	368,070
West Welega Zone .....	1,034,515	61,911	44,590	74,868	280,230	12,458	66,430	48,343	85,820	342,376	17,490
Mana Sibu .....	143,300	8,530	7,152	10,616	29,205	1,598	8,833	9,099	14,019	48,415	5,834
Nejo .....	74,718	3,976	3,385	4,974	18,588	882	4,520	3,765	6,297	26,762	1,569
Gimbi .....	48,670	3,031	1,618	3,299	10,753	1,095	4,144	2,646	3,820	17,215	1,051
Lalo Asabi .....	28,016	1,965	1,186	2,102	7,127	282	2,143	1,191	2,054	9,544	422
Boji .....	54,037	3,299	2,098	3,744	14,079	993	3,563	2,403	4,536	18,450	872
Ayra Guliso .....	61,155	3,540	3,511	4,569	16,046	365	4,037	3,292	4,734	20,545	519
Jarso .....	87,795	4,989	3,875	6,309	22,864	815	6,135	4,630	7,326	29,744	1,110
Gidami .....	35,325	2,218	1,286	2,429	11,360	644	1,995	1,415	2,949	10,669	360
Jimma Horo .....	27,199	1,701	982	2,199	8,951	438	1,631	901	2,078	8,028	289
Hawa Welel .....	47,667	2,579	1,926	4,078	15,537	358	2,920	2,162	4,080	13,430	598
Gawo Dale .....	64,776	3,976	2,429	4,164	23,270	695	3,671	2,511	4,179	19,569	313
Dale Sadi .....	34,431	2,019	1,290	2,585	11,248	175	1,886	1,223	2,832	10,860	312
Yubdo .....	20,231	1,116	712	1,493	6,545	200	1,063	771	1,472	6,534	326
Ganji .....	26,715	1,462	924	1,899	8,016	471	1,462	942	2,277	8,920	342
Haru .....	27,937	1,763	1,172	1,828	7,405	403	1,752	1,221	2,361	9,589	445
Nole Kaba .....	77,752	4,398	2,627	5,941	21,039	1,908	4,674	2,960	6,597	25,905	1,702
Lalo Kilie .....	24,400	1,494	894	1,890	8,126	187	1,152	902	1,935	7,488	333
Sayo .....	48,913	3,028	1,992	4,158	12,834	617	3,229	2,230	4,330	15,910	583
Anfilo .....	13,662	1,007	585	943	3,467	253	911	532	1,444	4,368	151
Begi .....	87,814	5,820	4,948	5,648	23,769	*	6,710	3,548	6,498	30,432	360
East Welega Zone .....	1,458,187	81,821	61,245	109,496	379,957	37,089	92,963	69,531	123,448	466,123	36,516
Limu .....	122,103	7,285	5,908	9,793	26,147	3,363	8,767	6,410	10,261	39,475	4,694
Ibantu .....	45,813	2,718	2,506	3,880	9,528	616	3,292	2,911	4,068	14,915	1,379
Gida Kiremu .....	124,504	7,080	5,116	8,103	27,631	2,260	8,883	7,379	11,201	43,264	3,587
Jarte .....	63,536	2,805	2,779	4,771	16,548	2,841	3,200	3,176	4,901	19,713	2,801
Amuru .....	53,653	2,492	2,376	3,913	13,412	2,329	2,952	2,701	4,388	16,841	2,248
Abe Dongoro .....	32,900	1,453	1,335	2,665	10,037	234	1,914	1,564	2,948	10,497	255
Jimma Horo .....	165,994	8,940	6,823	13,096	43,106	8,257	9,245	7,172	14,294	48,798	6,265
Abay Chomen .....	38,419	2,270	1,496	2,399	10,195	1,342	2,431	1,461	2,953	12,741	1,131
Guduru .....	130,713	7,115	5,394	10,307	34,963	5,600	8,787	5,663	11,409	37,411	4,063
Jimma Rare .....	42,394	2,442	1,685	3,436	11,940	1,472	2,895	1,723	2,946	12,739	1,115
Bila Seyo .....	85,467	5,435	3,382	6,828	20,908	1,844	6,300	3,212	7,734	27,771	2,053
Sibu Sire .....	92,225	5,911	3,671	6,867	25,275	1,559	5,767	3,866	8,055	30,212	1,042
Guto Wayu .....	126,265	7,663	4,320	8,484	33,244	1,895	8,964	6,034	10,708	42,663	2,290
Sasiga .....	50,641	3,258	2,508	3,684	11,301	290	3,144	2,613	4,833	18,696	313
Leka Dulecha .....	45,875	2,098	2,062	3,520	14,001	838	2,801	1,773	3,637	14,483	661
Diga .....	51,292	3,142	2,235	3,928	14,074	677	2,838	2,900	4,255	16,477	767
Jimma Arjo .....	55,187	3,393	2,428	3,496	16,379	197	4,253	2,994	3,899	17,687	461
Nunu Kumba .....	43,082	2,311	1,745	3,260	14,182	338	2,291	1,775	3,407	13,509	265
Wama Bonaya .....	88,125	4,010	3,475	7,065	27,087	1,136	4,241	4,206	7,550	28,232	1,123
Illubabor Zone .....	794,175	52,861	31,732	65,516	200,491	10,256	54,785	33,234	71,509	261,663	12,127
Darimu .....	69,211	3,347	2,411	7,575	21,329	*	4,262	2,583	6,011	20,870	666
Supena Sodo .....	64,119	4,286	2,531	5,675	14,749	1,018	4,316	2,532	6,493	21,286	1,232
Chora .....	82,906	5,771	3,556	6,747	20,473	1,491	5,890	3,593	6,442	27,543	1,400
Dega .....	58,782	3,527	2,516	4,706	15,247	1,377	3,282	2,577	5,121	19,231	1,198
Bedele .....	90,968	5,348	3,345	6,157	26,919	1,807	5,404	3,799	7,246	29,485	1,458
Gechi .....	47,707	3,431	2,198	3,678	11,980	780	3,013	2,052	4,188	15,592	794
Borecha .....	33,977	2,356	1,613	2,230	9,836	417	1,939	1,380	2,711	11,257	238
Dedesa .....	53,859	3,437	2,574	3,775	14,281	655	3,779	2,449	4,337	17,967	607
Yayu .....	72,709	4,561	2,822	5,960	17,221	786	5,271	3,292	6,744	25,271	781
Metu .....	73,132	5,744	2,617	6,665	15,185	605	5,766	2,767	8,329	23,923	1,530
Ale .....	81,173	6,495	3,120	6,690	16,404	555	6,857	3,400	8,186	28,331	1,135
Bure .....	50,310	3,208	1,771	4,397	13,760	450	3,778	2,058	4,510	15,501	878
Nono .....	15,323	1,352	659	1,259	3,107	158	1,228	753	1,190	5,406	210
Jimma Zone .....	1,718,284	104,980	73,765	123,684	478,992	11,211	110,702	77,049	143,260	578,987	15,655
Limu Seka .....	123,635	7,646	5,979	10,326	35,162	577	6,591	6,001	11,012	39,472	868
Limu Kosa .....	201,574	10,451	8,869	16,081	56,410	1,157	11,051	8,333	17,606	69,977	1,638
Sokoru .....	87,584	3,241	3,123	6,625	31,991	880	4,583	3,285	7,400	25,472	984
Tiro Afeta .....	107,249	5,451	4,502	9,254	36,445	381	5,346	4,165	8,131	32,819	755
Kersa .....	149,385	7,584	7,190	9,562	48,054	974	8,450	6,540	14,203	45,660	1,169
Mana .....	65,289	4,128	2,168	4,443	18,772	*	3,445	2,457	6,313	22,549	497
Goma .....	116,264	6,730	4,761	8,610	28,202	717	7,809	7,036	11,267	40,313	819
Gera .....	88,070	6,327	3,852	5,911	21,566	*	7,371	5,018	7,229	28,128	*
Seka Chekorsa .....	187,221	12,551	6,924	13,663	48,034	788	13,657	7,642	18,029	64,003	1,932
Dedo .....	222,070	14,968	11,254	14,013	60,719	*	15,861	8,557	14,679	80,356	1,457

TABLE 7-2-a –Cont'd

Geographic Area	CATTLE										
	ALL CATTLE	MALE					FEMALE				
		< 6 Months	6 Mo < 1yr	1yr - <3 yrs	3yrs - <10 yrs	10 yrs & Over	< 6 Months	6 Mo < 1yr	1yr - <3 yrs	3yrs - <10 yrs	10 yrs & Over
Omonada.....	210,868	12,560	7,747	14,098	59,671	*	12,330	9,413	16,370	72,528	2,804
Sigmo.....	73,173	6,063	3,044	4,982	16,425	*	6,736	3,660	4,568	27,262	267
Setema.....	85,901	7,280	4,353	6,116	17,541	511	7,472	4,940	6,452	30,448	789
West Shewa Zone.....	2,431,376	124,452	95,244	173,998	705,659	75,087	135,562	104,322	198,545	763,926	54,582
Ginde Beret.....	206,885	13,554	7,328	15,281	50,191	4,334	14,216	9,232	18,291	68,264	6,194
Jeldu.....	168,471	10,285	5,690	12,998	43,967	3,599	11,329	7,274	13,882	54,823	4,626
Ambo.....	211,606	10,432	8,371	15,151	60,457	12,503	9,894	9,033	15,450	63,971	6,343
Cheliya.....	213,701	9,874	7,459	13,622	67,146	6,551	13,152	7,761	17,343	65,286	5,505
Bako Tibe.....	103,608	5,453	3,384	7,723	28,650	2,713	6,755	3,531	8,183	34,161	3,055
Dano.....	92,720	5,243	3,890	6,979	27,776	1,393	5,702	4,436	6,470	28,737	2,094
Nono.....	114,999	6,129	5,121	8,456	36,366	1,655	5,830	4,928	8,876	36,321	1,317
Tikur.....	60,881	3,554	2,684	4,502	12,515	909	3,379	3,337	5,071	23,710	1,221
Amaya.....	110,022	4,970	5,741	9,268	32,092	1,960	4,891	5,517	9,992	34,614	978
Wonchi.....	49,769	2,375	2,434	4,129	12,780	1,440	2,707	1,844	5,370	15,623	1,066
Dendi.....	188,690	9,567	7,642	14,059	52,412	4,555	10,952	8,106	17,546	60,351	3,500
Ejerie.....	63,203	2,977	2,706	4,462	22,321	1,886	3,127	2,647	4,881	17,582	614
Adda Berga.....	107,714	6,145	4,926	6,733	30,742	3,253	7,007	5,645	8,027	32,317	2,917
Walmara.....	88,448	3,553	3,388	6,200	28,080	2,945	4,178	4,842	6,949	26,712	1,600
Alem Gana.....	82,038	3,458	2,790	5,852	27,967	4,143	3,407	2,915	6,706	23,231	1,567
Kersana Kondaliti.....	90,161	3,910	2,740	5,513	33,575	2,477	4,973	2,639	6,158	27,031	1,145
Tole.....	41,665	1,710	1,638	2,481	14,341	2,629	1,247	1,776	2,837	12,270	736
Elu.....	33,966	1,419	998	2,628	11,141	3,670	1,380	1,107	2,320	7,905	1,399
Dawo.....	43,652	1,671	1,521	2,631	14,992	3,175	1,928	1,613	3,549	11,382	1,188
Walisona Goro.....	139,653	6,053	5,222	10,512	38,235	2,410	6,324	7,056	12,076	50,437	1,328
Becho.....	42,001	1,410	1,531	3,193	14,496	2,720	1,482	1,536	3,662	11,092	878
Kokir.....	56,479	2,175	2,784	3,811	13,661	1,654	3,129	2,412	4,451	20,229	2,175
Meta Robi.....	121,043	8,535	5,256	7,812	31,757	2,511	8,572	5,133	10,455	37,878	3,135
North Shewa Zone.....	1,173,543	61,570	42,209	87,680	348,476	36,648	68,272	46,470	99,397	349,778	33,043
Wara Jarso.....	113,140	6,227	3,711	8,575	32,983	5,428	6,543	5,063	8,741	30,888	4,982
Dera.....	102,545	4,200	3,243	7,361	37,937	4,787	4,965	2,639	7,318	27,128	2,968
Hidabu Abote.....	49,190	2,091	952	3,477	18,010	1,871	2,951	1,391	3,803	13,210	1,433
Kuyu.....	102,250	6,218	3,585	8,229	26,960	4,252	6,587	3,083	8,628	30,414	4,293
Degem.....	71,594	4,033	2,137	5,085	23,529	2,339	4,899	2,375	6,051	19,424	1,722
Gerar Jarso.....	49,594	1,917	1,272	3,265	18,496	3,225	2,297	1,738	3,601	12,612	1,172
Yaya Gulelena Debre.....	67,394	2,885	2,038	4,414	23,575	2,865	3,202	2,616	5,697	18,385	1,718
Wuchalena Jido.....	147,886	7,978	5,537	12,033	37,487	2,646	8,419	7,379	13,832	48,616	3,957
Abichuna Gna'a.....	71,815	3,844	2,286	6,773	20,084	1,433	4,409	2,279	6,437	22,071	2,200
Kembibit.....	64,765	3,503	2,166	5,231	17,083	1,193	4,757	2,526	5,915	21,001	1,391
Berehna Aleltu.....	147,233	7,800	5,505	10,768	46,218	3,568	8,170	5,591	12,362	44,040	3,213
Mulona Sululta.....	186,136	10,875	9,776	12,470	46,115	3,042	11,074	9,788	17,012	61,990	3,994
East Shewa Zone.....	1,416,551	86,249	50,965	87,427	387,762	42,533	93,143	59,395	116,445	459,950	32,681
Fentale.....	103,934	6,670	6,587	5,780	9,117	591	9,344	9,699	11,629	40,242	4,276
Boset.....	102,708	5,971	3,806	7,493	31,432	3,175	6,726	3,311	7,625	31,057	2,112
Adama.....	78,935	3,687	2,308	4,347	32,104	3,807	3,676	2,555	5,049	20,116	1,285
Lome.....	65,992	2,305	1,397	3,778	31,560	3,607	2,556	1,668	3,692	14,809	618
Gimbichu.....	57,787	1,855	1,307	3,297	22,651	6,649	2,139	1,644	3,130	13,190	1,925
Ada'a Liben Chukala.....	160,697	5,977	5,690	9,592	62,031	7,501	6,181	6,014	12,648	41,944	3,118
Dugda Bora.....	181,326	12,973	4,531	13,565	47,668	6,068	13,649	6,307	16,346	56,790	3,430
Adami Tullu Jido Komb.....	131,706	10,409	4,729	7,565	26,724	2,035	10,380	6,176	12,071	47,724	3,893
Arsi Negele.....	148,217	10,958	4,790	9,165	33,470	1,509	11,426	5,579	12,447	56,238	2,636
Shashemene.....	148,210	10,585	6,404	7,743	31,801	1,721	10,897	6,577	12,404	56,975	3,103
Seraro.....	182,243	12,888	7,840	11,462	38,120	1,720	14,069	8,174	15,293	67,779	4,899
Akaki.....	54,798	1,970	1,577	3,643	21,083	4,149	2,100	1,693	4,111	13,086	1,387
Arsi Zone.....	2,692,768	158,827	99,333	193,383	718,575	47,811	173,169	106,009	233,390	906,813	55,458
Merti.....	115,938	7,283	3,321	8,845	32,947	3,048	7,787	3,850	10,232	36,237	2,388
Aseko.....	63,937	4,186	2,055	4,089	19,077	1,127	3,811	2,409	5,845	20,261	1,077
Gololcha.....	119,195	7,706	5,032	8,010	28,577	1,798	8,586	4,901	10,211	42,106	2,267
Jeju.....	124,604	7,967	5,494	8,332	30,526	1,975	8,967	6,139	10,758	42,428	2,017
Dodotana Sire.....	91,123	5,120	2,871	5,934	32,424	3,420	5,334	3,375	5,250	25,925	1,469
Zeway Dugda.....	104,416	7,329	3,840	6,229	27,500	2,416	8,108	4,320	8,383	33,917	2,373
Hitosa.....	147,911	7,164	5,118	9,769	51,120	4,120	8,330	5,467	11,643	42,342	2,838
Sude.....	131,368	8,008	5,059	10,538	36,807	1,208	8,626	4,187	11,887	43,685	1,363
Chole.....	77,508	4,662	2,772	5,743	22,326	1,323	5,611	2,839	5,697	25,330	1,205
Amigna.....	86,699	4,581	3,026	6,639	23,905	1,545	5,496	3,180	7,424	28,806	2,097
Seru.....	127,090	6,816	3,631	9,693	37,017	269	7,584	3,920	10,328	46,643	1,189
Robe.....	148,409	8,661	4,426	12,193	44,575	1,844	8,659	5,326	11,504	48,352	2,869
Tena.....	97,921	5,138	4,059	6,816	30,943	1,408	5,264	4,055	8,171	30,633	1,432
Sherka.....	145,620	7,305	4,168	11,273	44,906	3,896	8,380	4,706	12,035	46,339	2,611

TABLE 7-2-a –Cont’d

Geographic Area	CATTLE										
	ALL CATTLE	MALE					FEMALE				
		< 6 Months	6 Mo < 1yr	1yr < 3yrs	3yrs < 10 yrs	10 yrs & Over	< 6 Months	6 Mo < 1yr	1yr < 3yrs	3yrs < 10 yrs	10 yrs & Over
Di geluna Tijo.....	107,671	5,763	4,353	7,431	32,353	2,491	6,717	4,219	8,702	32,544	3,098
Tiyo.....	67,192	3,161	2,090	4,852	22,996	3,095	3,817	2,555	4,748	17,860	2,018
Munesa.....	201,948	14,701	6,740	14,252	54,277	2,934	13,219	7,194	16,936	67,762	3,932
Bekoji.....	232,767	10,944	7,780	19,855	61,455	6,468	13,249	8,077	21,718	73,952	9,268
Gedeb.....	169,717	10,377	6,275	11,486	38,208	1,912	12,615	6,817	16,582	61,710	3,735
Kofele.....	331,735	21,955	17,220	21,402	46,638	1,513	23,009	18,471	35,335	139,980	6,214
West Harerge Zone.....	994,224	61,078	40,599	69,667	272,065	7,142	64,183	43,422	84,030	330,479	21,559
Mieso.....	92,411	6,886	2,978	6,582	24,839	*	7,048	3,356	7,908	31,326	1,412
Doba.....	87,074	5,079	2,887	4,939	27,991	477	5,957	3,712	6,120	28,564	1,349
Tulo.....	71,232	4,012	4,259	6,074	19,432	190	3,895	3,585	6,202	21,210	2,372
Mesela.....	70,321	4,015	3,627	6,505	13,397	1,044	3,832	3,562	7,416	24,263	2,660
Chiro.....	183,125	12,221	7,074	15,936	48,567	2,103	10,708	7,304	18,030	58,270	2,911
Goba Koricha.....	80,059	4,375	3,197	5,596	24,888	*	5,538	4,054	6,547	24,222	764
Anchar.....	50,563	3,357	2,120	2,886	16,749	712	3,387	2,104	3,592	14,876	781
Habro.....	77,135	5,127	4,063	4,926	22,088	*	5,858	3,675	5,563	24,865	494
Darolebu.....	128,797	7,783	4,983	6,545	28,926	*	8,531	5,408	10,679	48,334	*
Boke.....	74,816	4,439	1,992	5,282	21,437	-	5,143	2,905	5,919	27,235	464
Kuni.....	78,691	3,783	3,418	4,397	23,751	436	4,286	3,755	6,054	27,316	1,495
East Harerge Zone.....	975,053	62,011	51,366	78,096	201,654	2,132	60,594	52,419	89,245	358,701	18,835
Kombolcha.....	44,410	3,143	3,347	4,850	4,153	*	2,330	2,675	6,017	17,075	777
Jarso.....	42,656	2,057	1,894	4,459	8,561	*	3,006	1,690	4,485	15,595	885
Gursum.....	69,776	4,538	3,379	4,350	20,797	-	4,545	3,684	4,152	23,776	556
Babile.....	36,337	1,812	1,606	2,408	12,128	*	2,172	1,338	2,587	11,983	282
Fedis.....	48,475	2,693	2,098	3,304	17,122	*	2,411	2,203	2,641	15,049	847
Haro Maya.....	59,805	4,313	3,493	5,451	5,974	*	4,058	3,255	6,398	25,248	1,559
Kurfa Chele.....	16,006	903	738	1,592	3,281	33	1,123	764	1,464	5,678	429
Kersa.....	60,357	5,162	2,931	4,699	10,351	243	5,017	3,026	5,493	22,320	1,115
Meta.....	124,861	8,990	5,421	10,432	27,252	269	7,625	5,918	11,941	45,059	1,955
Goro Gutu.....	74,177	4,916	4,378	5,924	16,360	239	5,116	4,022	6,953	24,960	1,310
Deder.....	95,355	5,825	4,798	9,003	19,434	343	5,410	5,962	9,435	32,541	2,604
Malka Balo.....	64,896	3,709	3,827	4,386	12,168	340	4,125	4,478	6,286	23,907	1,670
Bedeno.....	112,004	6,485	6,650	8,245	20,699	*	6,562	6,856	10,026	43,665	2,582
Girawa.....	94,990	5,468	5,570	7,258	14,352	*	5,278	5,240	8,991	40,874	1,843
Gola Oda.....	30,949	1,997	1,237	1,734	9,021	*	1,816	1,307	2,377	10,971	422
Bale Zone.....	1,614,990	103,125	68,768	103,977	342,286	18,030	108,572	73,683	140,953	617,964	37,631
Kokosa.....	181,915	12,956	11,268	12,472	11,337	*	13,828	10,026	19,898	85,139	4,842
Dodola.....	179,517	13,198	7,891	12,742	30,820	1,414	12,876	8,415	17,832	70,234	4,095
Adaba.....	122,345	7,260	5,013	9,344	30,732	1,653	7,282	5,139	11,774	41,990	2,158
Agarfa.....	100,210	5,876	3,956	8,538	24,999	2,238	5,844	4,223	8,452	33,226	2,857
Gasera.....	81,440	4,297	4,146	5,693	20,847	2,109	4,592	3,941	6,752	26,504	2,557
Gololcha.....	92,681	5,281	3,114	5,991	25,199	730	5,286	3,586	7,472	34,433	1,588
Leghida.....	40,170	2,816	1,421	1,954	7,813	508	3,620	2,263	3,000	15,859	918
Ginir.....	119,960	7,062	3,133	7,388	36,670	1,290	7,611	3,944	10,210	40,516	2,135
Sinanana Dinsho.....	151,482	7,966	3,953	9,794	48,424	3,805	9,107	4,774	11,997	48,021	3,641
Goba.....	57,210	3,223	2,440	4,454	12,951	1,656	3,173	2,714	5,149	19,417	2,032
Mennana Arena Buluk.....	107,642	6,340	5,529	7,429	18,546	430	7,077	5,500	10,008	43,489	3,294
Nensebo.....	83,979	6,963	4,168	4,680	6,515	371	7,609	4,498	8,007	39,486	1,681
Meda Welabu.....	95,415	8,090	4,552	4,010	14,826	170	7,648	5,338	7,224	41,879	1,680
Berbere.....	44,252	2,178	2,524	2,587	9,723	217	2,369	2,962	3,479	17,603	610
Guradamole.....	26,726	2,053	1,185	1,172	5,739	108	2,174	1,335	1,455	10,991	514
Goro.....	75,469	3,114	2,199	3,397	26,986	1,102	3,969	2,154	4,985	25,900	1,662
Raytu.....	22,099	2,197	956	879	3,679	*	2,195	1,295	989	9,329	520
Seweyna.....	32,478	2,255	1,320	1,455	6,479	*	2,310	1,575	2,267	13,949	847
Borena Zone.....	1,732,019	140,475	79,152	95,763	260,799	11,023	160,848	91,002	141,937	718,528	32,493
Uraga.....	169,110	13,156	8,156	9,127	20,959	*	15,556	8,186	14,344	76,100	3,289
Bore.....	201,150	16,904	9,013	12,273	25,811	815	19,737	10,505	20,408	83,878	1,806
Adolana Wadera.....	183,704	11,732	9,738	11,341	39,099	3,324	13,211	8,778	16,690	65,053	4,739
Odo Shakiso.....	117,939	8,726	4,721	8,802	17,551	354	11,031	6,459	12,791	45,988	1,516
Hager Mariam.....	423,612	35,321	20,094	25,563	61,060	*	36,284	21,038	31,675	177,515	11,402
Yabelo.....	89,018	7,579	4,138	3,350	12,011	377	9,447	6,466	7,021	37,605	1,023
Arero.....	46,036	4,378	2,392	2,350	5,179	218	5,077	2,625	3,231	19,795	791
Liben.....	134,887	10,668	7,582	6,409	23,983	764	12,955	8,441	8,764	53,658	1,663
Moyale.....	55,954	3,723	1,722	3,924	9,092	*	3,440	2,665	4,552	26,117	685
Dire.....	144,137	15,436	3,820	3,446	21,023	*	19,212	5,195	7,740	64,239	3,373
Teltele.....	88,524	6,858	3,851	4,108	15,044	418	7,520	5,074	6,085	37,902	1,663
Gelana Abaya.....	77,949	5,996	3,923	5,068	9,988	*	7,378	5,571	8,638	30,677	543



## b) Rural Holdings

Geographic Area	CATTLE										
	ALL CATTLE	MALE					FEMALE				
		< 6 Months	6 Mo < 1yr	1yr - <3 yrs	3yrs - <10 yrs	10 yrs & Over	< 6 Months	6 Mo < 1yr	1yr - <3 yrs	3yrs - <10 yrs	10 yrs & Over
Oromia Region.....	17,583,777	1,066,678	717,406	1,233,378	4,491,987	307,232	1,155,890	781,739	1,490,860	5,977,929	360,680
West Welega Zone.....	988,901	58,370	42,253	71,761	273,081	12,229	63,187	45,933	82,203	322,985	16,899
Mana Sibu.....	137,266	8,127	6,835	10,198	28,303	1,536	8,394	8,677	13,471	46,009	5,716
Nejo.....	67,973	3,538	3,045	4,544	17,277	854	4,121	3,429	5,737	23,908	1,520
Gimbi.....	44,543	2,613	1,427	3,086	10,331	1,084	3,791	2,467	3,492	15,259	991
Lalo Asabi.....	25,840	1,727	1,106	1,958	6,843	282	1,954	1,083	1,881	8,632	376
Boji.....	51,648	3,054	1,992	3,648	13,755	984	3,364	2,260	4,456	17,278	857
Ayra Guliso.....	58,809	3,349	3,358	4,444	15,602	343	3,889	3,222	4,567	19,558	477
Jarso.....	85,470	4,834	3,758	6,119	22,421	815	5,987	4,475	7,190	28,762	1,110
Gidami.....	33,930	2,096	1,205	2,343	11,087	641	1,895	1,373	2,849	10,101	340
Jimma Horo.....	26,655	1,640	956	2,184	8,857	438	1,598	842	2,054	7,797	289
Hawa Welel.....	45,752	2,431	1,830	3,900	15,204	347	2,826	2,105	3,877	12,681	551
Gawo Dale.....	63,144	3,870	2,354	4,025	22,945	690	3,587	2,434	3,990	18,945	303
Dale Sadi.....	32,924	1,944	1,236	2,437	10,936	175	1,766	1,158	2,693	10,266	312
Yubdo.....	19,691	1,086	679	1,446	6,493	191	1,046	733	1,435	6,308	275
Ganji.....	26,123	1,387	891	1,865	7,959	471	1,422	908	2,253	8,642	324
Haru.....	26,563	1,656	1,104	1,744	7,170	403	1,673	1,129	2,267	9,007	412
Nole Kaba.....	75,816	4,214	2,519	5,816	20,858	1,902	4,519	2,835	6,497	24,968	1,688
Lalo Kilie.....	23,475	1,424	841	1,826	7,936	182	1,039	859	1,881	7,170	317
Sayo.....	44,945	2,787	1,807	3,748	12,231	563	2,985	2,074	3,957	14,247	545
Anfilo.....	13,269	975	540	921	3,432	253	875	500	1,395	4,227	151
Begi.....	85,064	5,617	4,769	5,508	23,439	*	6,454	3,373	6,261	29,221	345
East Welega Zone.....	1,403,717	77,408	58,237	105,922	372,858	36,559	88,314	66,568	119,002	443,433	35,415
Limu.....	119,904	7,046	5,784	9,693	26,055	3,349	8,568	6,281	10,110	38,458	4,560
Ibantu.....	43,770	2,604	2,284	3,722	9,245	600	3,148	2,750	3,919	14,164	1,334
Gida Kiremu.....	118,056	6,599	4,709	7,725	26,784	2,203	8,399	6,934	10,689	40,481	3,533
Jarte.....	61,706	2,683	2,701	4,637	16,165	2,832	3,078	3,131	4,744	18,971	2,763
Amuru.....	51,458	2,318	2,288	3,770	13,108	2,309	2,758	2,584	4,192	15,917	2,215
Abe Dongoro.....	31,787	1,384	1,269	2,595	9,865	227	1,851	1,493	2,791	10,065	245
Jimma Horo.....	160,454	8,483	6,537	12,752	42,340	8,203	8,764	6,884	13,789	46,629	6,073
Abay Chomen.....	35,069	1,968	1,317	2,102	9,891	1,336	2,097	1,321	2,676	11,265	1,097
Guduru.....	127,440	6,871	5,240	10,061	34,353	5,510	8,486	5,470	11,159	36,264	4,027
Jimma Rare.....	39,945	2,243	1,553	3,268	11,521	1,392	2,708	1,596	2,763	11,873	1,027
Bila Seyo.....	82,638	5,180	3,276	6,694	20,499	1,793	6,000	3,125	7,510	26,598	1,963
Sibu Sire.....	90,030	5,680	3,587	6,765	24,952	1,535	5,551	3,776	7,878	29,314	993
Guto Wayu.....	117,368	6,965	3,779	7,871	32,532	1,832	8,186	5,574	9,975	38,527	2,126
Sasiga.....	49,227	3,113	2,445	3,617	11,130	285	3,000	2,547	4,735	18,048	307
Leka Dulecha.....	44,770	1,982	2,001	3,476	13,845	838	2,726	1,698	3,569	13,973	661
Diga.....	49,217	3,017	2,139	3,791	13,696	674	2,652	2,777	4,065	15,671	732
Jimma Arjo.....	52,183	3,084	2,296	3,290	15,974	168	3,995	2,767	3,675	16,517	416
Nunu Kumba.....	42,004	2,248	1,672	3,150	14,040	338	2,187	1,696	3,325	13,084	265
Wama Bonaya.....	86,692	3,941	3,357	6,944	26,862	1,136	4,161	4,163	7,439	27,611	1,078
Illubabor Zone.....	768,907	50,597	30,516	63,638	197,417	10,184	52,421	31,965	69,388	250,993	11,788
Darimu.....	68,387	3,285	2,365	7,520	21,251	*	4,208	2,546	5,928	20,462	666
Supena Sodo.....	62,740	4,155	2,460	5,569	14,634	1,018	4,126	2,469	6,402	20,682	1,225
Chora.....	81,393	5,634	3,508	6,624	20,274	1,491	5,740	3,529	6,318	26,903	1,372
Dega.....	56,753	3,372	2,381	4,541	15,050	1,368	3,111	2,453	4,949	18,368	1,162
Bedele.....	87,509	4,978	3,191	5,934	26,626	1,801	4,965	3,638	7,044	27,909	1,422
Gechi.....	45,744	3,262	2,110	3,524	11,695	778	2,799	1,982	4,037	14,783	774
Borecha.....	33,429	2,319	1,591	2,219	9,729	417	1,883	1,336	2,674	11,028	234
Dedesa.....	52,882	3,368	2,506	3,688	14,144	649	3,710	2,400	4,269	17,541	607
Yayu.....	70,244	4,380	2,686	5,773	16,766	783	5,096	3,168	6,509	24,310	776
Metu.....	70,425	5,489	2,476	6,454	15,030	583	5,495	2,629	8,087	22,717	1,466
Ale.....	77,934	6,149	2,966	6,495	15,996	554	6,571	3,225	7,891	26,991	1,098
Bure.....	46,908	2,933	1,648	4,084	13,227	429	3,554	1,876	4,159	14,223	775
Nono.....	14,557	1,273	630	1,213	2,998	158	1,161	716	1,120	5,078	210
Jimma Zone.....	1,690,350	103,137	72,262	121,997	474,573	11,130	108,753	75,478	140,653	567,035	15,330
Limu Seka.....	122,788	7,577	5,947	10,270	35,056	577	6,501	5,977	10,905	39,119	858
Limu Kosa.....	198,066	10,237	8,630	15,786	56,104	1,136	10,818	8,196	17,248	68,321	1,589
Sokoru.....	85,586	3,150	3,014	6,519	31,634	874	4,456	3,171	7,202	24,614	951
Tiro Afeta.....	106,487	5,404	4,478	9,179	36,314	373	5,302	4,130	8,070	32,530	708
Kersa.....	139,557	7,005	6,710	8,994	46,157	968	7,879	5,894	13,284	41,531	1,134
Mana.....	65,001	4,101	2,164	4,421	18,749	*	3,406	2,439	6,300	22,408	497
Goma.....	113,180	6,557	4,548	8,422	27,840	698	7,571	6,785	11,019	38,987	753
Gera.....	86,103	6,144	3,761	5,844	21,217	*	7,185	4,943	7,045	27,302	*
Seka Chekorsa.....	185,813	12,466	6,831	13,587	47,780	781	13,572	7,546	17,899	63,450	1,903
Dedo.....	221,544	14,932	11,225	13,984	60,645	*	15,811	8,528	14,650	80,105	1,457
Omonada.....	208,905	12,433	7,637	13,981	59,322	*	12,220	9,321	16,133	71,754	2,766

TABLE 7-2-b –Cont'd

Geographic Area	CATTLE										
	ALL CATTLE	MALE					FEMALE				
		< 6 Months	6 Mo < 1yr	1yr - <3 yrs	3yrs - <10 yrs	10 yrs & Over	< 6 Months	6 Mo < 1yr	1yr - <3 yrs	3yrs - <10 yrs	10 yrs & Over
Sigmo .....	72,524	5,995	3,016	4,942	16,333	*	6,681	3,632	4,517	26,976	267
Setema .....	84,795	7,138	4,301	6,068	17,422	502	7,350	4,917	6,380	29,940	776
West Shewa Zone .....	2,378,848	120,444	92,555	170,331	698,194	74,351	131,536	101,505	193,877	742,613	53,442
Ginde Beret .....	204,050	13,383	7,187	15,056	49,762	4,334	13,987	9,070	18,030	67,066	6,176
Jeldu .....	164,581	9,921	5,476	12,718	43,407	3,573	11,088	7,063	13,570	53,231	4,535
Ambo .....	205,390	9,931	8,002	14,746	59,852	12,375	9,357	8,683	14,857	61,477	6,110
Cheliya .....	208,386	9,462	7,192	13,287	66,309	6,480	12,694	7,497	16,944	63,102	5,420
Bako Tibe .....	100,059	5,185	3,193	7,531	28,185	2,686	6,478	3,339	7,883	32,576	3,005
Dano .....	92,037	5,187	3,850	6,965	27,701	1,393	5,630	4,398	6,417	28,402	2,094
Nono .....	114,158	6,027	5,060	8,401	36,327	1,646	5,747	4,893	8,807	35,950	1,301
Tikur .....	59,407	3,410	2,618	4,364	12,485	894	3,257	3,284	4,947	22,979	1,168
Amaya .....	109,111	4,888	5,674	9,218	32,012	1,955	4,828	5,445	9,922	34,244	926
Wonchi .....	49,399	2,349	2,423	4,071	12,682	1,440	2,700	1,833	5,341	15,492	1,066
Dendi .....	184,233	9,170	7,418	13,741	51,852	4,503	10,543	7,883	17,154	58,581	3,389
Ejerie .....	61,489	2,873	2,631	4,313	21,874	1,837	3,031	2,567	4,726	17,052	586
Adda Berga .....	104,950	5,899	4,772	6,549	30,345	3,240	6,759	5,458	7,809	31,236	2,884
Walmara .....	83,510	3,249	3,170	5,832	27,415	2,904	3,818	4,582	6,408	24,610	1,522
Alem Gana .....	79,169	3,290	2,665	5,688	27,427	4,059	3,214	2,783	6,444	22,096	1,503
Kersana Kondaltiti .....	89,394	3,875	2,718	5,423	33,399	2,473	4,922	2,609	6,082	26,765	1,128
Tole .....	41,044	1,670	1,603	2,451	14,188	2,612	1,208	1,751	2,791	12,035	736
Elu .....	32,791	1,345	956	2,533	10,850	3,639	1,327	1,032	2,234	7,512	1,363
Dawo .....	43,186	1,648	1,498	2,577	14,894	3,171	1,898	1,591	3,500	11,217	1,188
Walisona Goro .....	135,975	5,757	5,012	10,273	37,843	2,375	6,031	6,820	11,700	48,899	1,264
Becho .....	40,129	1,267	1,453	3,049	14,174	2,632	1,384	1,463	3,501	10,404	802
Kokir .....	56,014	2,156	2,766	3,772	13,584	1,632	3,113	2,375	4,408	20,048	2,159
Meta Robi .....	120,387	8,504	5,219	7,775	31,629	2,498	8,522	5,086	10,400	37,638	3,115
North Shewa Zone .....	1,150,996	59,800	41,052	86,294	345,690	36,342	66,482	45,181	97,066	340,703	32,386
Wara Jarso .....	111,161	6,099	3,610	8,446	32,733	5,373	6,380	4,963	8,486	30,167	4,904
Dera .....	101,634	4,142	3,201	7,282	37,736	4,753	4,913	2,599	7,248	26,820	2,940
Hidabu Abote .....	48,285	2,038	932	3,399	17,854	1,845	2,885	1,380	3,674	12,879	1,400
Kuyu .....	98,900	5,863	3,416	7,969	26,666	4,213	6,266	2,919	8,349	29,103	4,136
Degem .....	70,764	3,973	2,080	5,039	23,401	2,331	4,850	2,317	5,975	19,090	1,707
Gerar Jarso .....	47,197	1,782	1,142	3,122	18,235	3,203	2,111	1,583	3,294	11,614	1,111
Yaya Gulelena Debre .....	66,051	2,798	1,955	4,364	23,442	2,852	3,120	2,496	5,531	17,801	1,693
Wuchalena Jido .....	145,958	7,841	5,417	11,904	37,279	2,634	8,298	7,237	13,626	47,824	3,898
Abichuna Gna'a .....	71,258	3,786	2,262	6,760	20,029	1,429	4,345	2,248	6,397	21,817	2,186
Kembibit .....	63,741	3,391	2,126	5,176	16,969	1,191	4,657	2,473	5,829	20,562	1,369
Berehna Aleltu .....	144,277	7,554	5,349	10,608	45,671	3,487	7,951	5,465	12,096	42,922	3,175
Mulona Sululta .....	181,771	10,535	9,561	12,225	45,676	3,032	10,707	9,502	16,560	60,106	3,868
East Shewa Zone .....	1,363,366	82,774	48,961	84,234	372,846	41,810	89,502	57,034	112,621	441,713	31,872
Fentale .....	101,893	6,473	6,453	5,635	8,903	591	9,208	9,576	11,455	39,332	4,267
Boset .....	96,137	5,625	3,626	7,081	29,019	3,004	6,327	3,091	7,137	29,218	2,008
Adama .....	73,182	3,435	2,149	4,036	29,730	3,759	3,448	2,355	4,636	18,407	1,228
Lome .....	62,348	2,066	1,217	3,563	30,576	3,540	2,308	1,549	3,407	13,547	577
Gimbichu .....	56,362	1,772	1,260	3,200	22,219	6,579	2,085	1,593	3,052	12,725	1,878
Ada'a Liben Chukala .....	157,208	5,740	5,527	9,374	61,399	7,455	5,965	5,857	12,243	40,584	3,064
Dugda Bora .....	173,227	12,395	4,276	13,076	45,437	5,911	12,886	5,972	15,839	54,241	3,195
Adami Tullu Jido Komb .....	124,138	9,835	4,391	7,049	25,229	1,985	9,777	5,810	11,530	44,709	3,823
Arsi Negele .....	139,841	10,488	4,558	8,725	30,503	1,454	10,930	5,121	11,948	53,591	2,522
Shashemene .....	144,593	10,307	6,236	7,523	31,160	1,719	10,609	6,367	12,073	55,526	3,073
Seraro .....	179,638	12,668	7,691	11,330	37,588	1,663	13,860	8,049	15,191	66,748	4,852
Akaki .....	54,798	1,970	1,577	3,643	21,083	4,149	2,100	1,693	4,111	13,086	1,387
Arsi Zone .....	2,618,330	153,937	95,820	188,227	702,894	46,844	168,074	102,326	227,211	878,599	54,398
Merti .....	112,035	6,997	3,222	8,607	31,739	2,907	7,592	3,712	9,955	34,970	2,333
Aseko .....	63,401	4,140	2,025	4,046	18,943	1,104	3,789	2,391	5,783	20,118	1,061
Gololcha .....	117,828	7,629	5,003	7,920	28,316	1,793	8,474	4,844	10,084	41,555	2,211
Jeju .....	122,963	7,813	5,429	8,241	30,148	1,956	8,834	6,071	10,632	41,842	1,996
Dodotana Sire .....	82,284	4,680	2,448	5,417	29,315	3,204	4,877	3,007	4,688	23,237	1,412
Zeway Dugda .....	102,603	7,180	3,783	6,073	27,023	2,377	7,961	4,243	8,250	33,351	2,360
Hitosa .....	144,194	6,946	4,971	9,517	50,139	3,949	8,109	5,320	11,340	41,123	2,778
Sude .....	130,374	7,952	4,992	10,471	36,588	1,184	8,582	4,148	11,815	43,284	1,358
Chole .....	75,232	4,518	2,651	5,538	21,915	1,309	5,474	2,739	5,471	24,491	1,125
Amigna .....	84,089	4,409	2,882	6,428	23,328	1,524	5,291	3,108	7,201	27,856	2,064
Seru .....	124,342	6,640	3,499	9,496	36,324	263	7,427	3,809	10,131	45,571	1,184
Robe .....	143,712	8,278	4,212	11,871	43,788	1,823	8,255	5,102	11,120	46,433	2,829
Tena .....	93,368	4,791	3,773	6,537	30,103	1,352	4,953	3,824	7,789	28,874	1,374
Sherka .....	141,682	7,019	4,037	10,915	44,332	3,860	8,039	4,539	11,774	44,643	2,524

TABLE 7-2-b –Cont'd

Geographic Area	CATTLE										
	ALL CATTLE	MALE					FEMALE				
		< 6 Months	6 Mo < 1yr	1yr - < 3 yrs	3yrs - < 10 yrs	10 yrs & Over	< 6 Months	6 Mo < 1yr	1yr - < 3 yrs	3yrs - < 10 yrs	10 yrs & Over
Di geluna Tijo.....	104,137	5,557	4,167	7,148	31,697	2,483	6,481	4,057	8,337	31,180	3,029
Tiyo.....	63,086	2,879	1,910	4,587	22,455	3,061	3,542	2,263	4,262	16,173	1,954
Munesa.....	197,727	14,473	6,560	13,937	53,262	2,896	12,930	6,993	16,599	66,218	3,859
Bekoji.....	224,025	10,469	7,354	19,189	59,697	6,381	12,668	7,641	20,939	70,602	9,085
Gedeb.....	165,665	10,009	6,107	11,260	37,809	1,912	12,235	6,517	16,171	59,960	3,684
Kofele.....	325,583	21,559	16,794	21,029	45,974	1,506	22,561	17,996	34,870	137,119	6,176
West Harerge Zone.....	982,309	60,344	40,163	68,826	268,415	7,098	63,375	42,889	83,092	326,645	21,462
Mieso.....	88,317	6,655	2,840	6,282	23,546	*	6,737	3,190	7,562	30,058	1,384
Doba.....	86,835	5,062	2,880	4,932	27,910	477	5,943	3,702	6,096	28,486	1,349
Tulo.....	70,682	3,987	4,223	6,032	19,241	190	3,875	3,552	6,169	21,046	2,367
Mesela.....	69,950	4,000	3,603	6,476	13,304	1,037	3,808	3,543	7,376	24,153	2,650
Chiro.....	181,884	12,159	7,030	15,845	48,189	2,100	10,624	7,234	17,950	57,853	2,901
Goba Koricha.....	79,724	4,345	3,188	5,592	24,746	*	5,521	4,044	6,536	24,110	764
Anchar.....	49,530	3,280	2,109	2,795	16,352	712	3,314	2,086	3,534	14,574	774
Habro.....	74,728	4,961	3,969	4,765	21,429	*	5,669	3,549	5,373	24,088	461
Darolebu.....	128,113	7,750	4,953	6,482	28,778	*	8,504	5,374	10,595	48,085	*
Boke.....	74,578	4,425	1,989	5,256	21,364	-	5,138	2,898	5,897	27,147	464
Kuni.....	77,969	3,721	3,379	4,369	23,557	436	4,244	3,716	6,007	27,045	1,495
East Harerge Zone.....	967,481	61,563	51,033	77,448	199,929	2,111	60,159	51,984	88,537	355,970	18,748
Kombolcha.....	44,079	3,126	3,325	4,812	4,135	*	2,314	2,645	5,968	16,943	771
Jarso.....	42,470	2,053	1,890	4,440	8,501	*	2,999	1,682	4,474	15,534	882
Gursum.....	69,336	4,515	3,365	4,317	20,593	-	4,528	3,669	4,138	23,658	553
Babile.....	35,891	1,796	1,584	2,376	11,928	*	2,158	1,326	2,572	11,851	279
Fedis.....	48,271	2,681	2,093	3,283	17,069	*	2,390	2,191	2,626	14,990	840
Haro Maya.....	58,870	4,270	3,425	5,363	5,882	*	4,013	3,184	6,297	24,846	1,541
Kurfa Chele.....	15,640	896	715	1,571	3,207	30	1,104	726	1,417	5,548	426
Kersa.....	59,396	5,101	2,881	4,623	10,154	243	4,938	2,966	5,382	22,000	1,108
Meta.....	124,209	8,920	5,389	10,381	27,127	269	7,581	5,880	11,890	44,824	1,948
Goro Gutu.....	73,813	4,888	4,365	5,902	16,247	239	5,099	4,002	6,929	24,835	1,309
Deder.....	94,428	5,761	4,767	8,920	19,255	339	5,355	5,901	9,363	32,187	2,580
Malka Balo.....	64,246	3,661	3,813	4,324	12,021	340	4,077	4,473	6,203	23,665	1,668
Bedeno.....	111,791	6,464	6,638	8,234	20,657	*	6,552	6,842	10,103	43,577	2,582
Girawa.....	94,621	5,453	5,550	7,229	14,240	*	5,262	5,221	8,960	40,754	1,839
Gola Oda.....	30,417	1,978	1,233	1,675	8,912	*	1,789	1,277	2,306	10,760	422
Bale Zone.....	1,563,789	99,650	66,332	100,466	332,801	17,663	104,884	70,953	136,763	597,528	36,748
Kokosa.....	180,141	12,864	11,176	12,353	11,256	*	13,692	9,837	19,716	84,384	4,713
Dodola.....	172,520	12,677	7,601	12,194	29,482	1,281	12,396	8,108	17,189	67,635	3,956
Adaba.....	118,294	7,012	4,814	9,043	30,079	1,643	7,015	4,862	11,376	40,325	2,127
Agarfa.....	94,666	5,545	3,702	8,164	23,688	2,168	5,423	3,955	7,936	31,287	2,798
Gasera.....	79,484	4,179	3,984	5,613	20,502	2,102	4,500	3,772	6,671	25,638	2,523
Gololcha.....	90,451	5,097	3,035	5,896	24,711	726	5,102	3,522	7,376	33,407	1,580
Leghida.....	39,794	2,800	1,387	1,908	7,737	508	3,605	2,236	2,954	15,741	918
Ginir.....	113,104	6,560	2,920	7,007	34,669	1,230	7,114	3,679	9,746	38,105	2,075
Sinanana Dinsho.....	144,564	7,404	3,613	9,305	47,714	3,779	8,446	4,399	11,475	44,920	3,510
Goba.....	50,604	2,696	2,053	3,936	12,361	1,615	2,668	2,345	4,439	16,667	1,824
Mennana Arena Buluk.....	104,259	6,174	5,353	7,169	17,823	423	6,932	5,307	9,803	42,031	3,245
Nensebo.....	83,085	6,925	4,103	4,611	6,402	371	7,555	4,443	7,902	39,101	1,673
Meda Welabu.....	94,660	8,053	4,518	3,966	14,617	170	7,573	5,307	7,206	41,571	1,678
Berbere.....	43,500	2,143	2,480	2,528	9,569	217	2,342	2,904	3,407	17,300	610
Guradamole.....	26,726	2,053	1,185	1,172	5,739	108	2,174	1,335	1,455	10,991	514
Goro.....	73,797	3,041	2,140	3,277	26,411	1,094	3,904	2,103	4,863	25,324	1,639
Raytu.....	21,839	2,183	956	879	3,593	*	2,144	1,273	989	9,242	520
Seweyna.....	32,302	2,245	1,313	1,445	6,448	*	2,299	1,566	2,260	13,859	847
Borena Zone.....	1,706,785	138,652	78,223	94,234	253,288	10,911	159,203	89,922	140,448	709,711	32,193
Uruga.....	167,574	12,980	8,119	8,982	20,830	*	15,498	8,096	14,163	75,392	3,280
Bore.....	197,650	16,565	8,872	12,035	25,380	764	19,475	10,312	20,138	82,409	1,699
Adolana Wadera.....	178,295	11,370	9,556	10,974	37,328	3,304	12,829	8,530	16,329	63,426	4,651
Odo Shakiso.....	114,297	8,528	4,575	8,490	16,342	346	10,818	6,353	12,578	44,803	1,464
Hager Mariam.....	421,004	35,116	19,997	25,439	60,280	*	36,130	20,914	31,538	176,545	11,389
Yabelo.....	87,912	7,496	4,080	3,309	11,719	377	9,346	6,407	6,959	37,197	1,022
Arero.....	44,962	4,314	2,339	2,303	4,862	209	5,002	2,591	3,174	19,396	772
Liben.....	132,401	10,548	7,459	6,251	23,065	763	12,820	8,329	8,654	52,852	1,659
Moyale.....	55,923	3,721	1,721	3,924	9,089	*	3,436	2,663	4,549	26,101	685
Dire.....	141,810	15,273	3,768	3,373	20,087	*	19,047	5,122	7,693	63,434	3,366
Teltele.....	87,009	6,743	3,815	4,086	14,318	411	7,424	5,035	6,034	37,479	1,663
Gelana Abaya.....	77,949	5,996	3,923	5,068	9,988	*	7,378	5,571	8,638	30,677	543

## c) Urban Holdings

Geographic Area	CATTLE										
	ALL	MALE					FEMALE				
	CATTLE	< 6 Months	6 Mo < 1yr	1yr - <3 yrs	3yrs - <10 yrs	10 yrs & Over	< 6 Months	6 Mo < 1yr	1yr - <3 yrs	3yrs - <10 yrs	10 yrs & Over
Oromia Region.....	451,908	32,683	21,562	30,176	84,959	4,189	33,333	23,140	37,117	177,360	7,390
West Welega Zone.....	45,614	3,541	2,338	3,106	7,149	229	3,243	2,410	3,618	19,390	591
Mana Sibu.....	6,034	403	317	417	901	*	439	422	548	2,406	118
Nejo.....	6,746	437	341	430	1,311	29	399	336	561	2,854	49
Gimbi.....	4,127	418	190	212	422	*	353	179	328	1,955	60
Lalo Asabi.....	2,176	239	80	144	284	-	189	108	174	912	46
Boji.....	2,390	245	106	96	324	*	200	143	80	1,172	*
Ayra Guliso.....	2,346	191	152	124	444	*	148	70	167	987	42
Jarso.....	2,325	155	116	190	443	-	148	155	136	982	-
Gidami.....	1,395	122	81	86	273	*	100	42	100	568	20
Jimma Horo.....	544	62	26	*	94	-	32	59	25	232	-
Hawa Welel.....	1,915	148	96	178	332	*	94	57	202	749	46
Gawo Dale.....	1,633	105	74	139	325	*	84	77	189	624	*
Dale Sadi.....	1,507	74	54	148	313	-	120	65	139	594	-
Yubdo.....	540	*	33	47	51	*	18	38	38	226	52
Ganji.....	592	75	33	35	57	-	39	34	24	278	*
Haru.....	1,375	107	68	85	236	-	78	92	94	582	*
Nole Kaba.....	1,936	184	109	125	181	*	155	125	100	937	*
Lalo Kilie.....	925	70	52	64	190	*	112	43	54	318	17
Sayo.....	3,967	241	185	410	602	54	244	157	373	1,663	39
Anfilo.....	393	32	*	*	*	-	36	33	49	141	-
Begi.....	2,750	204	179	141	330	*	256	175	236	1,211	15
East Welega Zone.....	54,470	4,414	3,008	3,574	7,099	530	4,648	2,962	4,445	22,690	1,101
Limu.....	2,199	239	124	100	93	*	199	129	150	1,017	135
Ibantu.....	2,043	114	222	158	283	*	144	161	149	751	45
Gida Kiremu.....	6,448	481	407	378	847	57	484	446	512	2,783	54
Jarte.....	1,830	122	78	134	383	*	122	45	157	742	38
Amuru.....	2,195	175	88	143	304	*	194	117	196	924	33
Abe Dongoro.....	1,113	69	65	70	172	*	63	70	156	431	*
Jimma Horo.....	5,540	457	286	344	765	54	480	287	505	2,169	192
Abay Chomen.....	3,350	302	179	297	304	*	334	139	277	1,476	34
Guduru.....	3,273	245	154	246	610	90	300	193	250	1,147	37
Jimma Rare.....	2,449	199	131	168	418	80	187	128	183	866	88
Bila Seyo.....	2,828	255	106	134	409	51	300	87	224	1,173	90
Sibu Sire.....	2,194	231	83	102	323	*	216	91	178	897	49
Guto Wayu.....	8,897	698	540	613	712	63	778	459	733	4,136	164
Sasiga.....	1,414	145	63	67	171	*	145	65	98	648	*
Leka Dulecha.....	1,106	117	61	44	156	-	75	75	68	510	-
Diga.....	2,076	124	96	136	378	*	186	122	190	805	35
Jimma Arjo.....	3,004	309	132	206	405	*	258	227	224	1,170	45
Nunu Kumba.....	1,079	64	73	110	142	-	104	79	82	424	-
Wama Bonaya.....	1,433	69	118	122	224	-	80	43	111	622	45
Illubabor Zone.....	25,268	2,264	1,216	1,877	3,074	72	2,365	1,269	2,121	10,670	339
Darimu.....	824	61	46	55	78	-	55	37	83	408	-
Supena Sodo.....	1,378	131	71	106	116	-	190	63	91	603	*
Chora.....	1,513	137	48	123	200	-	150	64	124	640	28
Dega.....	2,029	155	135	165	197	*	171	124	172	863	37
Bedele.....	3,459	370	154	223	293	*	439	161	202	1,576	36
Gechi.....	1,963	169	88	154	284	*	215	70	151	809	*
Borecha.....	548	37	22	11	107	-	56	44	37	229	4
Dedesa.....	978	69	68	87	137	*	68	49	68	426	-
Yayu.....	2,465	181	136	187	455	*	175	124	235	962	*
Metu.....	2,707	255	141	211	155	23	270	138	242	1,207	63
Ale.....	3,239	346	154	195	408	*	286	176	295	1,340	37
Bure.....	3,401	275	123	313	533	*	224	182	351	1,278	102
Nono.....	765	78	29	46	109	-	67	37	70	329	-
Jimma Zone.....	27,935	1,843	1,503	1,687	4,418	81	1,949	1,570	2,607	11,951	325
Limu Seka.....	847	69	32	56	106	-	90	25	107	353	*
Limu Kosa.....	3,508	214	239	295	306	21	233	137	357	1,656	48
Sokoru.....	1,999	91	109	106	357	*	127	114	198	858	33
Tiro Afeta.....	762	47	24	75	131	*	44	35	62	290	47
Kersa.....	9,829	579	480	568	1,897	*	570	646	919	4,129	35
Mana.....	288	28	*	22	23	-	38	18	13	141	-
Goma.....	3,084	173	213	188	363	*	238	250	248	1,326	66
Gera.....	1,967	183	91	67	348	-	185	76	184	827	*
Seka Chekorsa.....	1,408	85	93	76	254	*	85	96	130	553	29
Dedo.....	527	36	29	29	74	-	49	30	29	250	-
Omonada.....	1,962	127	110	117	350	*	110	93	237	774	38

TABLE 7-2- c –Cont'd

Geographic Area	CATTLE										
	ALL CATTLE	MALE					FEMALE				
		< 6 Months	6 Mo < 1yr	1yr - <3 yrs	3yrs - <10 yrs	10 yrs &Over	< 6 Months	6 Mo < 1yr	1yr - <3 yrs	3yrs - <10 yrs	10 yrs &Over
Sigmo .....	649	68	29	40	91	-	54	29	52	286	-
Setema.....	1,106	142	52	48	119	*	122	23	71	508	*
West Shewa Zone .....	52,528	4,008	2,689	3,667	7,465	736	4,026	2,817	4,667	21,313	1,140
Ginde Beret .....	2,834	171	141	225	429	-	229	162	261	1,198	18
Jeldu .....	3,890	364	214	280	560	25	241	212	312	1,592	91
Ambo .....	6,216	502	370	406	605	128	537	350	593	2,494	233
Cheliya .....	5,315	412	267	336	837	71	458	265	399	2,184	85
Bako Tibe.....	3,549	267	192	192	465	*	278	192	300	1,585	50
Dano.....	683	56	40	*	75	-	72	38	53	335	-
Nono.....	841	102	61	55	39	*	82	35	69	371	*
Tikur.....	1,474	144	65	138	30	*	122	53	124	731	53
Amaya.....	911	82	67	50	80	*	63	72	70	370	51
Wonchi.....	370	25	11	58	98	-	7	11	29	131	-
Dendi.....	4,457	397	225	318	560	52	410	224	391	1,770	110
Ejerie.....	1,714	105	74	149	447	49	96	81	154	530	28
Adda Berga.....	2,764	247	155	185	397	*	248	187	218	1,081	34
Walmara.....	4,939	304	218	368	666	42	360	260	540	2,102	78
Alem Gana.....	2,869	168	125	164	541	84	193	133	262	1,135	65
Kersana Kondaltiti .....	767	35	22	90	176	*	51	30	77	266	17
Tole .....	622	41	35	31	152	*	40	25	47	235	-
Elu .....	1,175	75	41	96	291	31	53	75	85	393	35
Dawo.....	466	23	23	54	98	*	30	22	49	165	-
Walisona Goro.....	3,678	296	210	238	392	35	293	236	376	1,538	64
Becho .....	1,872	143	78	144	323	88	98	73	161	688	76
Kokir .....	465	18	18	40	76	*	15	37	43	180	*
Meta Robi .....	657	31	37	37	128	*	50	47	55	240	20
North Shewa Zone .....	22,547	1,769	1,157	1,387	2,786	306	1,789	1,289	2,332	9,075	657
Wara Jarso .....	1,979	127	101	129	250	55	162	100	255	721	78
Dera.....	911	58	42	80	200	34	52	40	70	307	28
Hidabu Abote.....	904	54	20	78	156	26	66	*	128	331	33
Kuyu.....	3,350	355	169	260	295	40	321	164	279	1,310	157
Degem.....	830	60	57	46	128	*	49	58	76	334	15
Gerar Jarso.....	2,397	134	130	143	261	22	186	155	307	999	61
Yaya Gulelena Debre .....	1,344	87	83	50	133	*	82	120	166	584	25
Wuchalena Jido .....	1,928	137	121	129	208	*	121	142	206	792	60
Abichuna Gna'a.....	557	58	24	14	55	*	64	32	40	254	14
Kembibit .....	1,025	112	40	55	114	*	100	53	85	440	22
Berehna Aleltu .....	2,956	246	156	159	547	*	219	127	265	1,118	38
Mulona Sululta .....	4,365	341	215	245	439	*	367	286	452	1,884	126
East Shewa Zone.....	53,185	3,475	2,005	3,193	14,916	723	3,642	2,362	3,824	18,236	809
Fentale.....	2,041	197	134	145	214	-	136	122	174	911	*
Boset .....	6,571	346	180	412	2,412	171	399	220	488	1,839	104
Adama.....	5,752	253	159	311	2,374	48	228	200	413	1,709	57
Lome .....	3,644	239	180	215	985	68	249	119	285	1,262	42
Gimbichu .....	1,425	83	48	97	432	69	54	*	79	465	47
Ada'a Liben Chukala .....	3,489	237	162	218	633	46	216	157	405	1,360	55
Dugda Bora.....	8,099	578	254	489	2,231	158	763	335	507	2,548	235
Adami Tullu Jido Komb.....	7,567	574	338	515	1,495	50	603	366	541	3,015	71
Arsi Negele .....	8,376	470	232	440	2,967	55	496	457	499	2,646	114
Shashemene .....	3,617	278	168	219	641	*	288	210	332	1,449	29
Seraro.....	2,605	221	149	132	532	*	209	125	102	1,031	47
Arsi Zone .....	74,439	4,890	3,513	5,156	15,681	967	5,096	3,683	6,179	28,214	1,060
Merti .....	3,903	286	99	238	1,208	142	195	137	278	1,267	55
Aseko.....	536	45	29	43	134	*	22	18	62	143	*
Gololcha.....	1,367	77	29	90	261	*	112	57	127	551	56
Jeju .....	1,641	154	65	91	379	*	132	68	126	587	21
Dototana Sire .....	8,839	440	423	518	3,109	216	458	368	562	2,688	57
Zeway Dugda.....	1,813	149	58	156	477	38	147	77	132	566	*
Hitosa .....	3,717	218	147	253	981	170	221	146	303	1,218	60
Sude .....	994	56	67	67	219	*	44	39	72	402	*
Chole.....	2,276	144	121	205	411	*	137	100	226	839	79
Amigna .....	2,609	172	143	211	578	*	205	71	224	951	*
Seru .....	2,747	176	132	197	693	*	158	111	198	1,072	*
Robe .....	4,698	383	214	322	786	22	404	225	384	1,919	40
Tena .....	4,553	348	287	280	840	*	311	232	382	1,759	59
Sherka .....	3,938	287	132	358	573	36	342	167	261	1,697	86
Di geluna Tijjo.....	3,534	206	186	283	656	*	235	161	365	1,363	69

TABLE 7-2- c –Cont’d

Geographic Area	CATTLE										
	ALL CATTLE	MALE					FEMALE				
		< 6 Months	6 Mo < 1yr	1yr - <3 yrs	3yrs - <10 yrs	10 yrs &Over	< 6 Months	6 Mo < 1yr	1yr - <3 yrs	3yrs - <10 yrs	10 yrs &Over
Tiyo .....	4,106	281	180	266	541	34	275	292	486	1,687	64
Munesa .....	4,221	228	180	315	1,016	37	289	201	337	1,544	73
Bekoji .....	8,742	475	426	666	1,758	87	581	437	779	3,351	183
Gedeb .....	4,052	369	168	226	399	-	379	300	411	1,750	51
Kofele .....	6,153	396	426	373	663	*	448	476	465	2,861	38
West Harerge Zone .....	11,915	734	436	840	3,650	44	808	534	938	3,835	97
Mieso .....	4,093	231	138	300	1,293	*	312	166	346	1,269	27
Doba .....	240	18	*	*	81	-	14	*	24	78	-
Tulo .....	550	25	36	42	191	-	21	34	34	163	-
Mesela .....	371	15	24	29	93	*	24	19	40	110	10
Chiro .....	1,240	63	45	91	379	*	84	70	80	417	*
Goba Koricha .....	335	30	*	*	142	-	18	*	*	111	-
Anchar .....	1,033	76	*	92	396	-	73	*	59	302	*
Habro .....	2,407	166	95	161	659	*	189	126	190	777	33
Darolebu .....	684	33	30	63	149	*	26	34	84	249	*
Boke .....	239	14	*	26	73	-	*	*	22	88	*
Kuni .....	722	63	39	27	194	-	43	39	47	271	-
East Harerge Zone .....	7,572	448	333	648	1,725	*	435	435	708	2,732	88
Kombolcha .....	330	18	21	38	19	-	17	30	49	133	6
Jarso .....	185	*	*	*	60	*	*	*	*	61	*
Gursum .....	440	23	14	33	204	-	16	15	13	118	*
Babile .....	447	16	22	32	200	-	14	12	15	133	*
Fedis .....	205	12	*	21	53	-	21	12	*	60	*
Haro Maya .....	935	43	68	89	91	*	46	71	101	402	*
Kurfa Chele .....	366	*	22	21	74	*	19	39	48	130	*
Kersa .....	961	61	49	77	197	-	79	60	111	320	*
Meta .....	651	70	32	51	126	-	44	38	50	235	*
Goro Gutu .....	364	28	13	22	114	-	16	20	24	125	*
Deder .....	926	64	31	83	179	*	54	62	73	354	23
Malka Balo .....	650	47	14	62	147	-	47	*	83	242	*
Bedeno .....	212	21	12	11	43	-	10	14	13	88	-
Girawa .....	369	16	21	29	111	-	16	19	31	121	*
Gola Oda .....	532	19	*	59	109	-	27	30	71	212	-
Bale Zone .....	51,201	3,474	2,437	3,511	9,486	367	3,688	2,730	4,189	20,436	883
Kokosa .....	1,775	92	92	119	81	-	136	189	182	755	129
Dodola .....	6,997	521	291	547	1,338	132	480	307	643	2,599	139
Adaba .....	4,051	248	199	301	653	*	267	277	398	1,665	32
Agarfa .....	5,544	332	254	374	1,311	70	421	268	516	1,939	59
Gasera .....	1,956	119	162	80	345	*	92	169	81	866	34
Gololcha .....	2,230	184	79	95	488	*	184	64	96	1,026	*
Legehida .....	376	15	34	46	76	-	15	27	46	118	-
Ginir .....	6,855	502	213	381	2,001	60	497	266	465	2,411	60
Sinanana Dinsho .....	6,918	562	340	489	711	26	661	375	522	3,101	132
Goba .....	6,606	527	388	518	590	41	505	370	709	2,750	208
Mennana Arena Buluk .....	3,384	167	175	260	723	*	145	193	205	1,459	49
Nensebo .....	894	37	66	68	114	-	55	56	106	384	*
Meda Welabu .....	754	37	35	43	208	-	74	30	18	307	*
Berbere .....	753	35	44	59	154	-	27	58	73	303	-
Goro .....	1,672	73	59	120	575	*	65	50	122	576	24
Raytu .....	260	14	-	-	87	-	51	22	-	87	-
Seweyna .....	175	9	7	9	31	-	12	9	7	90	-
Borena Zone .....	25,235	1,824	928	1,529	7,511	112	1,644	1,080	1,489	8,817	300
Uraga .....	1,536	175	37	145	129	*	57	90	181	708	*
Bore .....	3,500	340	141	238	430	51	262	193	269	1,468	107
Adolana Wadera .....	5,409	361	183	368	1,771	*	381	248	361	1,627	88
Odo Shakiso .....	3,642	198	145	313	1,209	*	213	106	212	1,186	52
Hager Mariam .....	2,608	205	98	124	780	*	154	124	136	970	13
Yabelo .....	1,106	83	58	42	292	-	101	59	62	408	*
Arero .....	1,074	64	54	*	316	*	74	34	58	399	*
Liben .....	2,486	119	123	158	918	*	135	112	109	806	*
Moyale .....	*	*	*	-	*	-	*	*	*	*	-
Dire .....	2,327	162	52	73	936	*	165	73	47	805	*
Teltele .....	1,514	114	36	*	726	*	96	39	50	423	-

TABLE 7-3: NUMBER OF SHEEP BY AGE AND SEX OF ANIMAL, ZONE, AND WEREDA

## a) Both Rural and Urban Holdings

Geographic Area	SHEEP								
	ALL SHEEP	MALE				FEMALE			
		< 6 Months	6 Mo < 1yr	1yr - <2 yrs	2 yrs & Over	< 6 Months	6 Mo < 1yr	1yr - <2 yrs	2 yrs & Over
Oromia Region.....	4,691,016	696,555	225,658	133,028	171,357	737,719	311,283	379,042	2,036,374
West Welega Zone.....	174,412	28,573	8,184	4,390	6,159	30,702	13,560	15,698	67,145
Mana Sibu.....	4,373	671	414	191	333	372	309	608	1,476
Nejo.....	6,479	1,011	557	97	238	1,052	448	724	2,353
Gimbi.....	5,838	855	378	143	538	736	567	519	2,102
Lalo Asabi.....	3,554	562	176	100	*	570	372	332	1,286
Boji.....	5,113	856	304	170	287	811	343	512	1,829
Ayra Guliso.....	7,029	913	638	261	447	1,426	848	686	1,809
Jarso.....	7,399	1,040	395	139	425	1,391	603	695	2,709
Gidami.....	7,448	1,246	292	232	142	1,179	857	551	2,950
Jimma Horo.....	5,617	1,063	275	215	212	885	499	628	1,840
Hawa Welel.....	16,930	2,700	831	685	*	3,251	1,197	1,390	6,276
Gawo Dale.....	11,232	1,739	610	397	471	1,680	693	860	4,781
Dale Sadi.....	8,609	1,601	484	217	152	1,477	768	872	3,039
Yubdo.....	5,694	748	267	181	215	1,047	381	497	2,357
Ganji.....	3,261	612	138	*	187	512	248	314	1,215
Haru.....	5,180	891	186	100	194	915	391	277	2,228
Nole Kaba.....	25,885	3,708	823	681	792	4,450	1,998	2,124	11,309
Lalo Kilie.....	7,150	1,183	254	138	41	1,486	581	852	2,615
Sayo.....	20,995	4,135	598	181	218	4,230	1,208	2,120	8,306
Anfilo.....	7,906	1,401	292	216	157	1,677	512	746	2,904
Begi.....	8,721	1,638	273	*	353	1,557	738	389	3,760
East Welega Zone.....	190,682	26,716	7,969	4,226	8,915	31,008	14,995	18,239	78,615
Limu.....	15,974	2,732	923	417	528	2,999	1,500	1,246	5,629
Ibantu.....	3,242	486	170	94	115	638	196	276	1,267
Gida Kiremu.....	14,810	1,821	664	*	1,516	1,971	1,195	1,720	5,343
Jarte.....	6,374	985	314	199	406	912	559	489	2,510
Amuru.....	4,651	622	225	180	186	823	440	468	1,707
Abe Dongoro.....	2,941	523	150	161	144	377	322	231	1,033
Jimma Horo.....	40,214	5,586	1,344	524	1,513	6,591	2,948	3,753	17,955
Abay Chomen.....	1,399	171	*	46	83	216	117	151	550
Guduru.....	12,656	1,632	693	259	539	2,956	1,055	1,653	3,869
Jimma Rare.....	6,407	827	230	86	204	1,076	405	497	3,082
Bila Seyo.....	9,567	1,359	321	231	418	1,715	739	754	4,031
Sibu Sire.....	6,639	1,033	311	189	283	1,063	373	910	2,477
Guto Wayu.....	18,692	2,358	650	291	1,085	2,932	1,273	1,427	8,677
Sasiga.....	3,021	406	175	*	90	468	241	111	1,455
Leka Dulecha.....	7,524	964	359	232	340	1,051	582	932	3,066
Diga.....	13,236	1,848	553	275	484	1,894	990	1,656	5,537
Jimma Arjo.....	12,232	1,804	204	86	288	1,932	848	1,111	5,960
Nunu Kumba.....	3,434	547	102	48	49	512	346	209	1,620
Wama Bonaya.....	7,668	1,013	515	254	*	882	867	644	2,846
Illubabor Zone.....	251,165	41,065	8,824	5,237	5,380	45,193	15,314	18,904	111,249
Darimu.....	29,379	4,616	688	549	738	5,124	1,616	2,626	13,422
Supena Sodo.....	24,511	4,113	710	437	633	4,434	1,495	1,480	11,210
Chora.....	29,737	5,111	1,168	956	850	5,521	1,542	2,186	12,404
Dega.....	19,418	2,901	766	334	278	3,667	1,369	1,446	8,655
Bedele.....	16,842	2,351	858	328	587	2,774	1,479	1,488	6,977
Gechi.....	15,206	2,754	364	219	190	2,807	883	1,070	6,919
Borecha.....	7,389	1,253	254	*	108	1,232	398	456	3,649
Dedesa.....	12,572	2,155	500	253	*	1,910	795	890	5,911
Yayu.....	23,530	3,987	1,170	750	672	3,976	1,368	1,125	10,482
Metu.....	18,503	2,766	801	328	383	3,465	1,112	1,659	7,989
Ale.....	27,152	4,411	747	551	285	5,307	1,649	2,393	11,809
Bure.....	20,587	3,582	573	314	349	3,791	1,263	1,498	9,217
Nono.....	6,340	1,066	224	180	149	1,185	346	585	2,605
Jimma Zone.....	466,154	62,850	17,237	12,844	14,817	66,801	31,069	46,707	213,828
Limu Seka.....	5,876	668	407	243	271	972	*	*	2,578
Limu Kosa.....	16,183	2,426	902	1,100	750	2,181	1,358	1,611	5,856
Sokoru.....	14,372	1,333	750	463	509	1,800	1,426	1,880	6,212
Tiro Afeta.....	31,120	4,098	1,163	1,216	596	4,312	1,662	3,647	14,426
Kersa.....	31,490	3,481	2,190	1,561	2,144	3,626	2,658	3,178	12,651
Mana.....	14,868	2,147	884	211	208	2,456	1,013	1,270	6,679
Goma.....	21,504	3,019	908	*	525	3,302	1,746	1,653	10,161
Gera.....	39,699	5,508	1,277	1,284	2,349	5,566	2,712	4,680	16,322
Seka Chekorsa.....	78,400	13,295	1,910	1,216	1,146	11,724	3,346	8,375	37,387

TABLE 7-3-a –Cont'd

Geographic Area	SHEEP								
	ALL SHEEP	MALE				FEMALE			
		< 6 Months	6 Mo < 1yr	1yr - <2 yrs	2 yrs & Over	< 6 Months	6 Mo < 1yr	1yr - <2 yrs	2 yrs & Over
Dedo.....	85,570	10,477	2,814	2,891	2,688	12,384	6,050	7,299	40,968
Omonada.....	63,662	6,930	2,213	1,274	1,455	8,712	5,745	7,853	29,480
Sigmo.....	29,411	3,996	1,226	737	*	3,879	1,309	2,207	14,397
Setema.....	33,998	5,473	593	457	517	5,887	1,690	2,671	16,711
West Shewa Zone.....	536,617	73,081	25,454	14,130	17,640	84,477	35,290	43,386	243,160
Ginde Beret.....	18,833	3,118	1,038	*	570	3,762	1,290	1,092	7,869
Jeldu.....	70,894	11,716	2,009	857	1,578	12,700	3,323	4,684	34,025
Ambo.....	48,951	6,106	2,927	*	1,628	6,107	3,131	4,668	20,607
Cheliya.....	21,863	2,468	518	*	483	3,235	1,829	1,591	11,323
Bako Tibe.....	7,018	1,096	267	*	*	923	381	576	3,403
Dano.....	5,230	505	281	126	*	985	352	324	2,190
Nono.....	18,953	2,628	474	266	977	2,553	950	1,103	10,002
Tikur.....	26,903	3,402	354	411	603	4,513	1,729	2,262	13,629
Amaya.....	7,710	614	*	*	246	1,023	693	439	4,342
Wonchi.....	16,397	1,108	924	406	387	2,521	1,487	1,733	7,832
Dendi.....	74,903	8,744	3,242	1,419	1,181	11,660	5,159	7,157	36,340
Ejerie.....	23,195	4,020	1,323	486	590	4,029	1,242	1,333	10,170
Adda Berga.....	36,761	6,504	1,051	811	1,438	6,438	1,832	2,135	16,553
Walmara.....	33,930	4,954	1,842	977	1,663	6,107	2,411	2,910	13,066
Alem Gana.....	14,281	2,031	1,146	526	929	2,142	1,170	878	5,459
Kersana Kondaltiti.....	19,111	1,310	716	192	*	1,892	1,138	1,558	10,971
Tole.....	7,337	1,005	824	281	309	1,029	467	793	2,629
Elu.....	10,217	1,777	746	404	504	1,702	884	776	3,425
Dawo.....	6,951	594	1,020	361	733	736	511	698	2,297
Walisona Goro.....	9,280	1,178	1,029	421	270	*	*	*	*
Becho.....	5,291	724	1,243	453	368	519	409	390	1,186
Kokir.....	19,022	1,748	995	396	497	2,520	1,803	2,221	8,843
Meta Robi.....	33,586	5,731	1,243	834	617	6,048	2,223	2,773	14,116
North Shewa Zone.....	699,606	101,469	42,734	21,342	25,186	111,488	33,870	41,317	322,200
Wara Jarso.....	38,645	5,855	1,588	*	525	6,446	2,453	3,251	17,919
Dera.....	5,692	584	*	154	175	907	*	670	2,652
Hidabu Abote.....	7,848	879	184	151	327	1,478	364	357	4,108
Kuyu.....	37,162	5,820	917	604	959	6,874	2,067	2,660	17,261
Degem.....	44,590	6,599	801	563	1,014	7,669	2,537	2,343	23,063
Gerar Jarso.....	30,206	4,168	899	503	968	4,997	1,752	1,803	15,115
Yaya Gulelena Debre.....	37,434	4,823	1,268	814	1,398	5,884	1,958	1,982	19,308
Wuchalena Jido.....	118,316	15,062	13,950	7,263	7,102	16,369	4,369	6,182	48,018
Abichuna Gna'a.....	72,362	11,017	6,032	2,148	2,674	9,658	3,145	3,976	33,712
Kembibit.....	69,600	8,800	6,531	1,640	2,017	10,256	3,130	3,403	33,822
Berehna Aleltu.....	127,918	19,708	4,391	3,540	4,285	22,455	6,180	7,445	59,913
Mulona Sululta.....	109,833	18,154	6,087	3,356	3,742	18,494	5,448	7,244	47,308
East Shewa Zone.....	270,388	37,200	16,455	9,907	14,694	39,295	21,659	25,561	105,617
Fentale.....	69,500	7,171	3,739	3,521	4,717	9,168	8,025	9,521	23,639
Boset.....	13,371	1,858	929	769	650	1,865	1,028	1,143	5,129
Adama.....	20,544	2,514	1,353	1,077	2,300	2,546	964	1,328	8,461
Lome.....	11,832	1,454	648	531	807	1,510	816	1,111	4,955
Gimbichu.....	19,409	2,920	929	437	963	3,075	1,139	1,420	8,527
Ada'a Liben Chukala.....	22,181	3,428	1,485	489	883	3,399	1,652	1,598	9,247
Dugda Bora.....	24,325	3,835	2,010	756	560	3,670	1,773	2,057	9,665
Adami Tullu Jido Komb.....	12,259	1,949	874	124	447	1,866	1,010	680	5,309
Arsi Negele.....	21,900	3,006	1,601	889	1,272	3,659	1,659	1,728	8,085
Shashemene.....	36,972	6,542	1,751	768	979	5,924	2,365	3,497	15,145
Seraro.....	11,339	1,665	609	321	578	1,629	707	871	4,960
Akaki.....	6,756	858	528	225	535	984	522	608	2,495
Arsi Zone.....	1,095,976	179,079	51,004	26,872	34,384	183,027	74,204	76,774	470,633
Merti.....	35,740	5,059	1,990	975	1,030	5,934	2,918	3,408	14,425
Aseko.....	24,579	3,734	1,138	824	1,313	3,670	1,573	1,730	10,596
Gololcha.....	5,528	725	213	447	651	462	227	418	2,385
Jeju.....	58,171	8,901	2,388	3,507	2,523	8,423	2,804	3,685	25,940
Dodotana Sire.....	42,191	6,320	2,091	1,135	2,769	6,582	3,117	2,949	17,227
Zeway Dugda.....	12,038	1,912	721	255	432	1,794	1,222	737	4,966
Hitosa.....	69,842	11,794	2,529	1,547	2,434	10,810	4,442	4,475	31,811
Sude.....	49,620	8,707	2,026	455	1,620	9,566	2,472	3,160	21,614
Chole.....	21,238	3,166	1,123	580	779	3,059	1,452	1,250	9,828
Amigna.....	23,622	4,023	1,158	320	454	3,692	2,185	1,867	9,923
Seru.....	27,122	4,210	1,301	455	497	4,002	2,575	2,001	12,080
Robe.....	51,447	8,737	2,735	1,037	1,199	9,340	3,778	3,358	21,262
Tena.....	45,008	5,898	2,072	1,523	2,616	7,980	2,652	2,665	19,602



TABLE 7-3-a –Cont'd

Geographic Area	SHEEP								
	ALL SHEEP	MALE				FEMALE			
		< 6 Months	6 Mo < 1yr	1yr - <2 yrs	2 yrs &Over	< 6 Months	6 Mo < 1yr	1yr - <2 yrs	2 yrs &Over
Sherka .....	42,288	7,191	1,800	1,202	937	6,751	3,327	3,166	17,913
Di geluna Tijo .....	69,038	11,373	3,417	1,947	2,776	11,234	5,185	3,948	29,158
Tiyo .....	37,775	5,587	2,608	1,344	1,561	5,384	2,776	3,076	15,438
Munesa .....	101,736	18,028	4,773	2,151	3,245	16,950	6,270	7,727	42,593
Bekoji .....	122,576	20,800	6,228	2,928	2,213	22,200	8,758	10,087	49,362
Gedeb .....	106,383	17,342	4,280	2,381	2,858	17,519	6,932	8,253	46,818
Kofele .....	150,035	25,571	6,412	1,857	2,475	27,675	9,537	8,815	67,693
West Harerge Zone .....	92,372	11,584	3,738	3,568	4,723	12,208	6,422	10,890	39,240
Mieso .....	7,325	895	262	281	344	1,248	298	488	3,509
Doba .....	11,507	1,390	614	486	750	1,083	1,085	1,314	4,784
Tulo .....	8,969	850	417	424	254	1,162	934	1,320	3,609
Mesela .....	6,601	785	352	401	328	1,036	492	765	2,441
Chiro .....	22,169	2,740	435	532	998	3,493	1,552	2,866	9,553
Goba Koricha .....	8,931	1,380	551	320	486	926	413	865	3,990
Anchar .....	8,380	1,183	379	315	446	1,134	410	865	3,648
Habro .....	6,036	751	221	240	221	721	479	991	2,412
Darolebu .....	3,746	361	*	260	366	443	287	309	1,527
Boke .....	2,525	524	*	*	232	154	140	461	886
Kuni .....	6,182	724	266	230	297	808	332	644	2,880
East Harerge Zone .....	203,363	26,000	13,204	10,909	11,629	26,383	13,785	18,569	82,883
Kombolcha .....	18,759	2,260	1,341	1,186	1,429	2,052	1,319	2,334	6,838
Jarso .....	19,164	2,829	1,301	781	1,195	2,343	998	1,453	8,263
Gursum .....	20,421	2,228	1,689	1,596	1,210	2,356	1,260	1,591	8,491
Babile .....	5,547	681	431	188	393	764	359	568	2,163
Fedis .....	8,601	1,030	416	597	578	1,075	569	795	3,539
Haro Maya .....	31,576	3,914	2,358	3,267	3,071	2,907	1,878	2,540	11,641
Kurfa Chele .....	3,654	475	242	108	116	650	218	323	1,523
Kersa .....	15,225	2,069	1,399	973	1,036	1,953	1,154	1,437	5,204
Meta .....	30,361	3,622	1,446	773	956	4,847	2,024	3,094	13,600
Goro Gutu .....	14,434	1,930	635	462	487	1,983	1,329	1,599	6,008
Deder .....	19,992	2,986	913	*	872	2,895	1,426	2,042	8,447
Malka Balo .....	4,260	551	128	*	*	756	362	373	1,801
Bedeno .....	5,719	*	466	249	*	835	413	*	2,646
Girawa .....	5,557	537	437	*	*	963	473	271	2,677
Gola Oda .....	94	*	*	*	*	*	*	-	42
Bale Zone .....	392,327	64,185	16,595	8,309	11,781	61,950	28,911	35,073	165,523
Kokosa .....	74,575	12,950	2,579	692	1,110	11,189	6,057	6,808	33,191
Dodola .....	81,144	14,122	3,116	1,135	687	13,031	5,383	6,967	36,704
Adaba .....	58,469	9,499	2,744	1,285	1,717	9,753	3,910	4,250	25,309
Agarfa .....	18,718	2,911	1,182	938	528	2,975	1,672	1,604	6,909
Gasera .....	6,713	1,222	347	162	247	1,005	491	473	2,766
Gololcha .....	4,490	840	*	157	249	743	202	524	1,550
Legchida .....	1,285	129	*	*	118	148	132	85	600
Ginir .....	7,249	1,396	238	131	93	1,303	542	615	2,930
Sinanana Dinsho .....	48,519	7,387	2,169	1,346	*	7,969	3,052	5,075	17,520
Goba .....	26,908	4,534	987	824	781	4,325	2,233	2,719	10,503
Mennana Arena Buluk .....	*	847	272	*	*	*	*	*	*
Nensebo .....	34,036	4,676	1,390	592	746	5,577	3,183	3,740	14,133
Meda Welabu .....	2,073	378	*	*	*	287	123	*	1,047
Berbere .....	980	*	*	81	80	126	118	83	361
Guradamole .....	1,471	190	65	*	127	230	58	76	709
Goro .....	4,561	732	296	*	*	620	425	189	2,065
Raytu .....	10,869	1,416	675	456	579	1,558	728	658	4,800
Seweyna .....	5,009	875	166	*	89	698	220	444	2,462
Borena Zone .....	317,955	44,754	14,260	11,294	16,049	45,188	22,202	27,926	136,283
Uruga .....	107,039	15,344	4,406	3,110	4,768	16,484	7,374	6,357	49,196
Bore .....	57,509	8,644	2,435	1,589	2,176	8,663	4,478	6,644	22,880
Adolana Wadera .....	6,038	695	414	387	597	517	493	1,078	1,858
Odo Shakiso .....	7,122	885	199	404	840	804	546	803	2,640
Hager Mariam .....	47,979	7,490	2,621	2,386	*	6,570	3,690	6,388	17,580
Yabelo .....	21,611	3,164	751	604	1,205	3,203	1,379	1,825	9,480
Arero .....	5,218	684	203	176	486	544	335	282	2,508
Liben .....	6,992	847	271	315	684	573	454	371	3,475
Moyale .....	4,815	432	407	357	258	542	216	406	2,196
Dire .....	27,919	3,844	1,184	750	1,615	4,063	1,410	1,600	13,454
Teltele .....	20,480	2,242	1,174	1,029	1,922	2,444	1,348	1,366	8,956
Gelana Abaya .....	5,231	483	193	187	244	781	480	805	2,059

## b) Rural Holdings

Geographic Area	SHEEP								
	ALL SHEEP	MALE				FEMALE			
		< 6 Months	6 Mo < 1yr	1yr - <2 yrs	2 yrs & Over	< 6 Months	6 Mo < 1yr	1yr - <2 yrs	2 yrs & Over
Oromia Region .....	4,565,365	679,896	217,859	126,874	160,838	721,412	303,382	369,856	1,985,248
West Welega Zone.....	170,202	28,028	7,988	4,228	5,874	30,151	13,135	15,423	65,375
Mana Sibul.....	4,180	644	406	186	302	349	270	601	1,422
Nejo.....	5,748	876	533	*	*	981	392	637	2,064
Gimbi.....	5,481	822	365	*	470	677	551	499	1,988
Lalo Asabi.....	3,492	559	170	94	*	570	372	332	1,240
Boji .....	5,023	843	294	159	283	808	337	509	1,789
Ayra Guliso.....	6,930	893	636	258	442	1,415	841	680	1,766
Jarso .....	7,389	1,040	395	135	421	1,391	603	695	2,709
Gidami .....	7,302	1,236	279	*	113	1,177	829	544	2,900
Jimma Horo .....	5,522	1,048	270	215	204	869	493	625	1,797
Hawa Welel .....	16,717	2,680	810	673	*	3,223	1,170	1,390	6,170
Gawo Dale .....	10,955	1,703	594	397	453	1,617	668	853	4,670
Dale Sadi.....	8,455	1,585	472	208	144	1,456	764	864	2,962
Yubdo .....	5,663	746	258	181	213	1,047	381	495	2,342
Ganji .....	3,259	612	138	*	187	512	247	314	1,214
Haru .....	5,001	880	174	88	177	896	367	277	2,143
Nole Kaba .....	25,640	3,677	816	672	789	4,422	1,978	2,116	11,169
Lalo Kilie.....	6,955	1,169	249	127	41	1,452	562	819	2,535
Sayo .....	20,334	4,035	575	170	213	4,108	1,151	2,088	7,994
Anfilo.....	7,684	1,379	281	216	150	1,656	451	735	2,815
Begi.....	8,474	1,599	273	-	331	1,527	708	351	3,686
East Welega Zone.....	183,497	25,818	7,590	4,061	8,618	29,953	14,484	17,593	75,379
Limu.....	15,942	2,732	923	417	528	2,999	1,490	1,246	5,606
Ibantu .....	3,066	466	165	90	93	613	187	268	1,185
Gida Kiremu .....	14,432	1,752	643	*	1,486	1,932	1,172	1,659	5,211
Jarte .....	6,155	973	314	187	406	884	513	458	2,420
Amuru .....	4,387	577	214	180	170	795	414	445	1,592
Abe Dongoro .....	2,873	512	150	158	144	355	318	223	1,014
Jimma Horo .....	38,799	5,410	1,281	504	1,470	6,344	2,870	3,604	17,316
Abay Chomen .....	1,261	155	*	46	*	212	111	134	505
Guduru .....	12,455	1,596	667	259	539	2,926	1,045	1,646	3,778
Jimma Rare.....	6,207	792	227	68	183	1,052	405	476	3,004
Bila Seyo.....	9,355	1,345	315	219	418	1,688	717	733	3,919
Sibu Sire.....	6,497	1,025	307	175	271	1,041	358	897	2,421
Guto Wayu.....	17,693	2,247	584	267	1,050	2,778	1,180	1,351	8,237
Sasiga.....	2,928	402	156	*	90	464	241	*	1,418
Leka Dulecha.....	7,279	931	348	232	340	1,011	575	912	2,929
Diga.....	13,035	1,834	531	263	484	1,873	965	1,629	5,456
Jimma Arjo .....	10,348	1,539	129	*	217	1,631	726	996	5,042
Nunu Kumba.....	3,212	542	77	*	*	483	337	180	1,514
Wama Bonaya.....	7,572	989	503	254	*	870	859	638	2,812
Illubabor Zone .....	247,187	40,518	8,628	5,047	5,131	44,604	15,070	18,583	109,606
Darimu .....	29,217	4,600	670	543	727	5,107	1,608	2,623	13,339
Supena Sodo .....	24,227	4,059	701	424	612	4,385	1,486	1,460	11,101
Chora.....	29,493	5,085	1,150	942	797	5,481	1,538	2,182	12,319
Dega .....	19,057	2,856	748	332	278	3,626	1,309	1,403	8,505
Bedele .....	16,292	2,289	820	310	550	2,684	1,423	1,446	6,769
Gechi .....	14,656	2,725	330	192	176	2,717	841	982	6,693
Borecha .....	7,300	1,242	251	*	101	1,213	395	452	3,612
Dedesa.....	12,460	2,133	497	250	*	1,886	792	874	5,870
Yayu.....	23,224	3,939	1,165	720	633	3,950	1,363	1,117	10,337
Metu .....	18,213	2,723	785	303	*	3,432	1,096	1,643	7,875
Ale.....	26,770	4,325	721	534	278	5,265	1,640	2,375	11,632
Bure.....	20,107	3,515	568	294	318	3,698	1,242	1,459	9,013
Nono .....	6,170	1,029	221	168	147	1,159	337	567	2,541
Jimma Zone .....	463,176	62,572	17,069	12,687	14,442	66,578	30,897	46,503	212,429
Limu Seka.....	5,777	659	404	238	*	963	*	*	2,551
Limu Kosa .....	15,936	2,415	878	1,079	715	2,170	1,341	1,603	5,735
Sokoru.....	14,099	1,318	736	444	472	1,776	1,407	1,839	6,107
Tiro Afeta.....	31,096	4,094	1,161	1,216	596	4,310	1,658	3,645	14,416
Kersa .....	30,561	3,384	2,132	1,545	2,043	3,537	2,617	3,091	12,212
Mana .....	14,789	2,135	882	201	199	2,447	1,013	1,260	6,651
Goma.....	21,285	3,007	893	*	500	3,286	1,724	1,639	10,072
Gera.....	39,479	5,479	1,262	1,279	2,339	5,557	2,706	4,676	16,181
Seka Chekorsa .....	78,278	13,280	1,904	1,214	1,132	11,716	3,328	8,373	37,330
Dedo.....	85,365	10,456	2,810	2,881	2,628	12,369	6,048	7,288	40,885

TABLE 7-3-b –Cont'd

Geographic Area	SHEEP								
	ALL SHEEP	MALE				FEMALE			
		< 6 Months	> 6 Mo < 1yr	1yr - <2 yrs	2 yrs & Over	< 6 Months	> 6 Mo < 1yr	1yr - <2 yrs	2 yrs & Over
Omonada.....	63,492	6,905	2,208	1,262	1,428	8,701	5,739	7,842	29,406
Sigmo.....	29,257	3,984	1,211	723	*	3,874	1,300	2,204	14,320
Setema.....	33,765	5,454	589	441	493	5,871	1,690	2,663	16,564
West Shewa Zone.....	524,104	71,557	24,451	13,278	16,731	82,860	34,390	42,414	238,424
Ginde Beret.....	18,381	3,069	1,012	*	555	3,670	1,257	1,058	7,679
Jeldu.....	69,474	11,495	1,966	828	1,558	12,471	3,256	4,630	33,270
Ambo.....	48,429	6,068	2,845	*	1,543	6,089	3,103	4,608	20,494
Cheliya.....	21,377	2,411	490	*	431	3,175	1,790	1,541	11,146
Bako Tibe.....	6,946	1,090	263	*	*	921	378	576	3,370
Dano.....	5,178	505	276	*	*	985	342	311	2,175
Nono.....	18,342	2,555	457	230	951	2,476	906	1,063	9,703
Tikur.....	26,759	3,377	354	411	603	4,484	1,726	2,259	13,545
Amaya.....	7,681	610	*	*	246	1,017	689	433	4,335
Wonchi.....	16,365	1,104	917	399	387	2,517	1,487	1,733	7,821
Dendi.....	73,974	8,639	3,183	1,335	974	11,564	5,107	7,092	36,080
Ejerie.....	22,549	3,967	1,235	398	453	3,986	1,200	1,275	10,035
Adda Berga.....	35,416	6,320	964	760	1,400	6,226	1,733	2,054	15,959
Walmara.....	30,967	4,588	1,557	809	1,560	5,696	2,151	2,666	11,941
Alem Gana.....	13,593	1,927	1,111	467	861	2,075	1,100	809	5,243
Kersana Kondaliti.....	19,066	1,310	704	192	*	1,892	1,130	1,550	10,955
Tole.....	7,293	1,002	821	281	309	1,012	467	786	2,616
Elu.....	9,679	1,724	708	353	458	1,645	865	720	3,207
Dawo.....	6,874	586	981	359	729	732	504	687	2,297
Walisona Goro.....	*	1,098	947	349	*	*	*	*	*
Becho.....	5,107	712	1,216	420	330	505	388	378	1,158
Kokir.....	18,946	1,745	971	386	494	2,507	1,800	2,215	8,828
Meta Robi.....	33,176	5,657	1,232	824	617	5,960	2,210	2,745	13,930
North Shewa Zone.....	682,747	99,115	41,735	20,718	24,259	109,053	32,879	40,373	314,616
Wara Jarso.....	36,995	5,605	1,490	*	476	6,161	2,358	3,147	17,186
Dera.....	5,033	503	*	*	*	822	*	625	2,341
Hidabu Abote.....	7,644	838	184	*	318	1,447	364	330	4,026
Kuyu.....	34,842	5,433	750	555	894	6,497	1,933	2,573	16,207
Degem.....	43,963	6,528	764	563	984	7,580	2,513	2,309	22,723
Gerar Jarso.....	26,519	3,656	635	358	782	4,494	1,508	1,607	13,478
Yaya Gulelana Debre.....	35,934	4,615	1,211	788	1,256	5,606	1,835	1,913	18,710
Wuchalena Jido.....	117,466	14,913	13,926	7,159	7,065	16,255	4,348	6,162	47,639
Abichuna Gna'a.....	71,796	10,943	6,011	2,138	2,616	9,591	3,116	3,955	33,426
Kembibit.....	68,803	8,669	6,493	1,601	1,979	10,157	3,085	3,291	33,528
Berehna Aleltu.....	125,252	19,424	4,193	3,409	4,082	22,078	6,021	7,308	58,737
Mulona Sululta.....	108,499	17,987	6,032	3,309	3,655	18,363	5,382	7,155	46,616
East Shewa Zone.....	248,914	34,255	15,156	8,668	11,964	36,786	20,496	23,984	97,606
Fentale.....	67,917	7,014	3,573	3,376	4,339	9,041	7,948	9,450	23,176
Boset.....	11,123	1,544	802	597	327	1,623	926	934	4,370
Adama.....	17,036	2,122	1,190	820	1,586	2,143	837	1,141	7,198
Lome.....	9,609	1,200	509	396	582	1,265	715	928	4,015
Gimbichu.....	18,810	2,836	899	429	865	3,031	1,097	1,407	8,247
Ada'a Liben Chukala.....	20,142	3,105	1,326	415	797	3,162	1,516	1,422	8,400
Dugda Bora.....	21,411	3,383	1,874	675	362	3,244	1,618	1,898	8,357
Adami Tullu Jido Komb.....	9,912	1,541	*	*	343	1,506	836	459	4,446
Arsi Negele.....	19,898	2,791	1,474	671	837	3,452	1,548	1,565	7,561
Shashemene.....	35,382	6,275	1,679	714	851	5,745	2,247	3,323	14,548
Seraro.....	10,918	1,586	587	287	539	1,590	688	848	4,793
Akaki.....	6,756	858	528	225	535	984	522	608	2,495
Arsi Zone.....	1,064,390	174,813	48,982	25,314	31,685	178,771	72,182	74,529	458,114
Merti.....	34,840	4,927	1,945	943	964	5,791	2,866	3,351	14,053
Aseko.....	24,311	3,682	1,122	808	1,289	3,646	1,563	1,704	10,497
Gololcha.....	5,429	698	207	447	644	453	224	409	2,347
Jeju.....	57,686	8,844	2,357	3,485	2,477	8,366	2,761	3,656	25,739
Dodotana Sire.....	38,936	5,996	1,865	961	2,226	6,156	2,919	2,659	16,154
Zeway Dugda.....	11,589	1,852	682	217	413	1,729	1,183	687	4,825
Hitosa.....	68,275	11,573	2,441	1,442	2,366	10,594	4,351	4,342	31,166
Sude.....	49,453	8,696	1,999	455	1,603	9,548	2,466	3,157	21,529
Chole.....	20,295	3,052	1,069	539	723	2,966	1,381	1,161	9,403
Amigna.....	22,595	3,869	1,098	274	406	3,503	2,129	1,782	9,534
Seru.....	26,070	4,071	1,238	385	420	3,852	2,526	1,951	11,627
Robe.....	49,730	8,445	2,646	972	1,095	9,100	3,690	3,222	20,559

TABLE 7-3-b –Cont'd

Geographic Area	SHEEP								
	ALL SHEEP	MALE				FEMALE			
		< 6 Months	6 Mo < 1yr	1yr - <2 yrs	2 yrs & Over	< 6 Months	6 Mo < 1yr	1yr - <2 yrs	2 yrs & Over
Tena .....	43,294	5,628	2,006	1,468	2,543	7,764	2,553	2,552	18,781
Sherka .....	40,937	7,001	1,690	1,137	899	6,604	3,155	3,056	17,394
Di geluna Tijo .....	66,935	11,129	3,274	1,842	2,552	10,990	5,035	3,840	28,273
Tiyo .....	34,995	5,203	2,346	1,179	1,319	4,999	2,587	2,889	14,473
Munesa .....	100,040	17,818	4,670	2,091	3,111	16,700	6,162	7,615	41,873
Bekoji .....	117,301	20,123	5,792	2,644	1,775	21,509	8,406	9,760	47,291
Gedeb .....	103,848	17,006	4,202	2,182	2,498	17,212	6,798	8,064	45,885
Kofele .....	147,829	25,200	6,331	1,842	2,361	27,288	9,428	8,670	66,709
West Harerge Zone .....	87,867	11,061	3,425	3,286	4,358	11,654	6,163	10,536	37,384
Mieso .....	5,866	741	*	185	236	1,065	221	380	2,912
Doba .....	11,363	1,366	603	479	746	1,055	1,074	1,311	4,728
Tulo .....	8,646	805	396	408	241	1,127	909	1,285	3,473
Mesela .....	6,314	732	339	392	323	1,001	475	722	2,329
Chiro .....	21,706	2,681	391	491	966	3,434	1,534	2,842	9,367
Goba Koricha .....	8,781	1,368	547	307	470	917	409	850	3,914
Anchar .....	8,146	1,165	370	295	408	1,101	410	847	3,551
Habro .....	5,413	662	193	205	176	636	440	952	2,148
Darolebu .....	3,339	323	*	243	310	393	252	265	1,383
Boke .....	2,475	516	*	*	*	153	*	461	869
Kuni .....	5,819	703	243	207	262	772	302	621	2,709
East Harerge Zone .....	197,069	25,189	12,779	10,531	11,196	25,687	13,423	17,987	80,276
Kombolcha .....	18,380	2,225	1,323	1,151	1,407	2,000	1,292	2,295	6,687
Jarso .....	18,912	2,799	1,294	778	1,149	2,321	982	1,406	8,183
Gursum .....	19,846	2,163	1,634	1,563	1,167	2,272	1,229	1,550	8,268
Babile .....	5,182	631	404	175	363	720	335	546	2,009
Fedis .....	8,567	1,030	409	597	576	1,073	565	795	3,520
Haro Maya .....	30,234	3,742	2,238	3,172	2,977	2,796	1,816	2,422	11,070
Kurfa Chele .....	3,479	439	242	101	116	628	214	292	1,447
Kersa .....	14,746	1,984	1,372	952	1,016	1,898	1,123	1,388	5,013
Meta .....	29,730	3,526	1,402	733	920	4,799	1,984	3,026	13,340
Goro Gutu .....	14,077	1,902	611	448	454	1,939	1,285	1,578	5,860
Deder .....	19,402	2,912	884	*	823	2,790	1,417	1,999	8,199
Malka Balo .....	3,909	504	*	*	*	721	338	335	1,648
Bedeno .....	5,439	*	451	230	*	804	*	*	2,540
Girawa .....	5,166	492	416	*	*	927	443	238	2,492
Gola Oda .....	-	-	-	-	-	-	-	-	-
Bale Zone .....	383,926	62,911	16,070	8,009	11,236	60,797	28,401	34,445	162,057
Kokosa .....	73,928	12,852	2,563	692	1,102	11,073	6,011	6,750	32,887
Dodola .....	79,284	13,811	3,019	1,086	602	12,754	5,279	6,832	35,901
Adaba .....	57,684	9,369	2,692	1,245	1,655	9,652	3,881	4,214	24,977
Agarfa .....	18,170	2,846	1,138	894	476	2,908	1,634	1,590	6,685
Gasera .....	6,438	1,197	343	155	203	975	480	423	2,663
Gololcha .....	4,266	804	*	139	245	722	200	503	1,445
Leghida .....	1,269	129	*	*	118	140	132	81	596
Ginir .....	6,927	1,372	*	128	*	1,250	521	597	2,784
Sinanana Dinsho .....	46,829	7,126	2,040	1,279	*	7,738	2,951	4,959	16,851
Goba .....	25,199	4,273	850	756	690	4,099	2,089	2,570	9,872
Mennana Arena Buluk .....	*	844	272	*	*	*	*	*	*
Nensebo .....	34,000	4,662	1,386	592	746	5,577	3,178	3,734	14,125
Meda Welabu .....	2,071	378	*	*	*	287	123	*	1,046
Berbere .....	971	*	*	81	*	126	118	83	361
Guradamole .....	1,471	190	65	*	127	230	58	76	709
Goro .....	4,539	732	296	*	*	617	425	183	2,052
Raytu .....	10,681	1,380	661	456	565	1,543	720	651	4,706
Seweyna .....	4,964	863	166	*	89	693	220	440	2,440
Borena Zone .....	312,286	44,058	13,986	11,047	15,345	44,518	21,862	27,486	133,983
Uraga .....	106,624	15,279	4,397	3,097	4,725	16,425	7,357	6,338	49,007
Bore .....	56,272	8,440	2,353	1,551	2,116	8,479	4,398	6,528	22,405
Adolana Wadera .....	5,383	622	394	359	509	430	455	1,006	1,610
Odo Shakiso .....	6,676	840	182	380	789	765	501	766	2,452
Hager Mariam .....	47,720	7,456	2,612	2,368	*	6,542	3,671	6,359	17,487
Yabelo .....	20,840	3,072	711	575	1,105	3,094	1,339	1,746	9,199
Arero .....	4,998	665	189	174	451	521	317	279	2,402
Liben .....	6,754	819	254	312	660	555	422	343	3,389
Moyale .....	4,699	425	399	348	248	523	204	386	2,165
Dire .....	27,451	3,792	1,159	725	1,536	4,024	1,396	1,588	13,230
Teltele .....	19,637	2,166	1,143	971	1,737	2,380	1,322	1,341	8,577
Gelana Abaya .....	5,231	483	193	187	244	781	480	805	2,059

## c) Urban Holdings

Geographic Area	SHEEP								
	ALL SHEEP	MALE				FEMALE			
		< 6 Months	6 Mo < 1yr	1yr - <2 yrs	2 yrs & Over	< 6 Months	6 Mo < 1yr	1yr - <2 yrs	2 yrs & Over
Oromia Region.....	125,651	16,659	7,799	6,154	10,519	16,307	7,901	9,186	51,126
West Welega Zone.....	4,210	545	195	163	285	551	425	275	1,769
Mana Sibu.....	193	27	*	*	31	*	39	*	54
Nejo.....	731	135	24	*	54	70	55	87	289
Gimbi.....	357	33	*	34	68	59	*	20	114
Lalo Asabi.....	62	*	*	*	-	-	-	-	46
Boji.....	89	*	*	*	*	*	*	*	39
Ayra Guliso.....	99	21	*	*	*	*	*	*	44
Jarso.....	*	-	-	*	*	-	-	-	-
Gidami.....	147	*	*	*	*	*	28	*	50
Jimma Horo.....	95	*	*	-	*	16	*	*	43
Hawa Welel.....	213	*	21	*	-	28	26	-	107
Gawo Dale.....	277	36	*	-	*	63	*	*	111
Dale Sadi.....	154	*	*	*	*	22	*	*	76
Yubdo.....	31	*	*	-	*	-	-	*	*
Ganji.....	*	-	-	-	-	-	*	-	*
Haru.....	179	*	*	*	*	*	*	-	85
Nole Kaba.....	245	31	*	*	*	28	20	*	140
Lalo Kilie.....	195	*	*	*	-	33	*	33	79
Sayo.....	661	101	23	*	*	121	57	32	312
Anfilo.....	*	*	*	-	*	*	*	*	*
Begi.....	247	*	-	*	*	*	30	39	74
East Welega Zone.....	7,185	898	378	165	297	1,055	511	646	3,236
Limu.....	*	-	-	-	-	-	*	-	*
Ibantu.....	175	*	*	*	*	25	*	*	82
Gida Kiremu.....	379	69	21	*	*	39	*	62	132
Jarte.....	219	*	-	*	-	*	45	*	91
Amuru.....	264	45	*	-	*	*	26	23	115
Abe Dongoro.....	68	*	-	*	-	22	*	*	*
Jimma Horo.....	1,415	177	63	20	43	247	78	149	638
Abay Chomen.....	138	*	*	-	*	*	*	*	45
Guduru.....	200	36	26	-	-	30	*	*	91
Jimma Rare.....	200	35	*	*	21	24	-	21	78
Bila Seyo.....	212	*	*	12	-	27	*	21	112
Sibu Sire.....	142	*	*	14	*	22	14	14	56
Guto Wayu.....	999	111	66	*	35	154	93	76	440
Sasiga.....	94	*	*	*	-	*	-	*	37
Leka Dulecha.....	246	*	*	-	-	*	*	*	136
Diga.....	201	*	*	*	-	21	*	*	82
Jimma Arjo.....	1,884	265	75	*	71	301	122	115	918
Nunu Kumba.....	222	*	*	*	*	*	*	*	106
Wama Bonaya.....	96	*	*	-	-	*	*	*	34
Illubabor Zone.....	3,978	547	196	190	250	588	244	320	1,643
Darimu.....	162	16	*	*	*	17	*	*	82
Supena Sodo.....	284	54	*	*	*	49	*	21	109
Chora.....	244	26	18	14	53	40	*	*	86
Dega.....	361	45	*	*	-	41	61	44	150
Bedele.....	550	62	37	18	36	90	55	41	209
Gechi.....	550	29	34	*	*	89	*	*	226
Borecha.....	89	11	4	4	7	19	4	4	37
Dedesa.....	112	22	*	*	-	24	*	*	42
Yayyu.....	306	48	*	*	39	26	*	*	145
Metu.....	290	42	16	25	28	33	16	*	114
Ale.....	381	86	26	17	*	42	*	18	176
Bure.....	479	67	*	20	31	93	21	39	204
Nono.....	170	37	*	*	*	26	*	17	63
Jimma Zone.....	2,978	279	168	157	375	223	172	205	1,399
Limu Seka.....	100	*	*	*	15	*	30	*	*
Limu Kosa.....	248	11	24	21	35	11	*	*	121
Sokoru.....	273	14	*	19	36	24	19	41	105
Tiro Afeta.....	25	*	*	-	-	*	*	*	*
Kersa.....	929	97	59	16	101	89	41	87	440
Mana.....	79	11	*	*	*	*	-	*	28
Goma.....	219	*	*	28	24	16	*	*	89
Gera.....	220	*	*	*	*	*	*	*	142
Seka Chekorsa.....	122	15	*	*	*	*	*	*	57
Dedo.....	205	21	*	*	*	*	*	*	82

TABLE 7-3-c –Cont'd

Geographic Area	SHEEP								
	ALL SHEEP	MALE				FEMALE			
		< 6 Months	6 Mo < 1yr	1yr - <2 yrs	2 yrs &Over	< 6 Months	6 Mo < 1yr	1yr - <2 yrs	2 yrs &Over
Omonada.....	170	25	*	*	27	11	*	*	75
Sigmo.....	155	11	*	*	*	*	*	*	77
Setema.....	233	19	*	*	*	16	-	*	146
West Shewa Zone.....	12,513	1,524	1,002	852	909	1,617	900	972	4,736
Ginde Beret.....	452	49	26	*	*	93	33	34	189
Jeldu.....	1,419	220	43	29	*	229	68	55	755
Ambo.....	523	39	81	99	85	18	28	59	114
Cheliya.....	486	57	28	24	52	60	39	50	177
Bako Tibe.....	72	*	*	*	17	*	*	-	32
Dano.....	52	-	*	*	*	-	*	*	*
Nono.....	611	73	17	36	*	77	44	39	299
Tikur.....	144	*	-	-	-	29	*	*	84
Amaya.....	29	*	-	*	-	*	*	*	*
Wonchi.....	33	4	7	7	-	4	-	-	11
Dendi.....	929	105	59	84	207	96	52	65	260
Ejerie.....	646	53	88	89	138	43	42	58	135
Adda Berga.....	1,345	184	87	51	38	212	99	80	594
Walmara.....	2,963	366	285	169	103	411	260	245	1,125
Alem Gana.....	689	104	35	*	69	67	70	69	216
Kersana Kondaltiti.....	44	-	*	-	-	-	*	*	*
Tole.....	*	*	*	-	-	*	-	*	*
Elu.....	538	53	38	51	46	57	*	56	218
Dawo.....	77	*	*	*	*	*	*	*	-
Walisona Goro.....	746	80	82	73	45	79	75	67	246
Becho.....	184	12	27	32	38	14	21	12	28
Kokir.....	76	*	*	*	*	*	*	*	*
Meta Robi.....	410	74	*	*	-	88	*	*	186
North Shewa Zone.....	16,858	2,354	1,000	624	927	2,435	992	943	7,584
Wara Jarso.....	1,649	250	98	37	48	285	95	104	733
Dera.....	659	81	38	*	24	85	52	45	311
Hidabu Abote.....	204	41	-	*	*	31	-	28	82
Kuyu.....	2,321	387	167	49	65	376	134	87	1,055
Degem.....	626	71	38	-	30	89	24	34	340
Gerar Jarso.....	3,686	512	265	144	185	503	244	196	1,637
Yaya Gulelana Debre.....	1,500	207	57	26	142	278	123	69	598
Wuchalena Jido.....	849	149	25	*	37	114	21	20	380
Abichuna Gna'a.....	566	74	22	*	58	66	29	*	286
Kembibit.....	797	131	38	39	38	99	45	113	294
Berehna Aleltu.....	2,666	284	198	131	203	377	159	136	1,176
Mulona Sululta.....	1,334	167	55	*	87	131	66	90	692
East Shewa Zone.....	21,474	2,946	1,300	1,239	2,730	2,509	1,163	1,578	8,011
Fentale.....	1,582	156	166	145	378	127	77	70	462
Boset.....	2,248	314	128	172	322	242	102	209	759
Adama.....	3,508	392	163	257	714	404	128	187	1,263
Lome.....	2,223	254	139	135	226	246	101	183	940
Gimbichu.....	600	84	30	*	98	44	42	*	280
Ada'a Liben Chukala.....	2,038	324	159	74	87	237	136	175	848
Dugda Bora.....	2,914	452	135	81	198	426	155	159	1,308
Adami Tullu Jido Komb.....	2,348	409	159	60	104	360	174	221	862
Arsi Negele.....	2,001	215	127	218	435	207	112	163	525
Shashemene.....	1,590	267	72	53	128	178	119	175	598
Seraro.....	421	79	22	35	*	39	*	22	166
Arsi Zone.....	31,586	4,265	2,022	1,558	2,699	4,256	2,022	2,245	12,519
Merti.....	900	132	45	32	66	143	52	57	372
Aseko.....	268	52	16	*	24	24	*	26	99
Gololcha.....	99	26	*	-	*	*	*	*	38
Jeju.....	485	57	32	*	45	58	43	28	200
Dodotana Sire.....	3,254	324	226	174	543	426	198	290	1,073
Zeway Dugda.....	449	60	39	38	19	64	39	49	141
Hitosa.....	1,567	222	88	105	68	216	91	133	645
Sude.....	167	*	27	-	17	18	*	*	85
Chole.....	943	114	54	41	56	93	71	89	425
Amigna.....	1,027	154	59	46	49	189	56	84	389
Seru.....	1,052	139	63	70	77	150	50	49	453
Robe.....	1,717	292	89	65	104	240	88	136	702
Tena.....	1,713	270	66	55	73	216	100	113	821
Sherka.....	1,350	190	110	65	38	146	172	110	519

TABLE 7-3-c –Cont'd

Geographic Area	SHEEP								
	ALL SHEEP	MALE				FEMALE			
		< 6 Months	6 Mo < 1yr	1yr - <2 yrs	2 yrs & Over	< 6 Months	6 Mo < 1yr	1yr - <2 yrs	2 yrs & Over
Di geluna Tijo .....	2,103	245	143	105	224	244	150	108	885
Tiyo .....	2,780	384	262	166	243	385	189	187	964
Munesa .....	1,695	210	102	59	134	249	109	112	720
Bekoji .....	5,276	677	436	284	438	691	353	327	2,071
Gedeb .....	2,535	336	78	199	360	307	133	189	933
Kofele .....	2,206	371	81	*	115	386	110	144	984
West Harerge Zone .....	4,506	523	313	282	365	554	259	354	1,856
Mieso .....	1,459	154	137	95	108	183	77	108	597
Doba .....	144	24	*	*	*	28	*	*	56
Tulo .....	324	45	20	16	*	35	25	35	135
Mesela .....	287	53	12	10	*	35	17	43	112
Chiro .....	464	59	44	40	32	59	19	24	186
Goba Koricha .....	*	*	*	*	*	*	*	*	*
Anchar .....	233	18	*	20	*	33	-	18	97
Habro .....	624	89	28	35	45	85	39	39	264
Darolebu .....	407	39	23	17	56	50	35	44	144
Boke .....	50	*	*	*	*	*	*	*	17
Kuni .....	363	21	23	23	35	36	31	23	171
East Harerge Zone .....	6,294	811	426	378	434	696	362	582	2,606
Kombolcha .....	380	35	18	36	22	52	28	39	150
Jarso .....	252	31	*	*	47	22	16	*	80
Gursum .....	575	66	55	33	43	84	31	41	223
Babile .....	365	51	26	13	30	44	24	22	155
Fedis .....	34	-	*	-	*	*	*	-	*
Haro Maya .....	1,342	172	120	95	94	111	61	118	571
Kurfa Chele .....	175	35	-	*	-	22	*	31	76
Kersa .....	479	85	27	21	20	54	31	48	192
Meta .....	631	97	44	40	36	47	39	67	260
Goro Gutu .....	356	28	23	14	33	44	44	21	148
Deder .....	590	74	28	33	48	105	*	43	248
Malka Balo .....	350	47	29	17	*	35	24	39	153
Bedeno .....	280	44	16	18	20	31	13	34	105
Girawa .....	391	45	22	26	*	36	29	34	185
Gola Oda .....	94	*	*	*	*	*	*	-	42
Bale Zone .....	8,400	1,274	525	300	544	1,154	511	628	3,466
Kokosa .....	647	98	16	-	*	116	46	58	304
Dodola .....	1,860	311	97	49	85	277	104	135	802
Adaba .....	784	130	52	41	63	101	30	36	333
Agarfa .....	548	64	44	44	52	67	38	*	224
Gasera .....	274	25	*	*	44	30	*	51	103
Gololcha .....	224	36	*	*	*	*	*	*	105
Leghida .....	15	-	-	-	-	8	-	4	4
Ginir .....	322	24	*	*	45	53	21	19	146
Sinanana Dinsho .....	1,690	261	130	67	115	231	102	116	668
Goba .....	1,708	261	137	68	91	226	144	149	632
Mennana Arena Buluk .....	*	*	-	-	*	*	-	*	*
Nensebo .....	*	*	*	-	-	-	*	*	*
Meda Welabu .....	*	-	-	-	*	-	-	-	*
Berbere .....	*	-	-	-	*	-	-	-	-
Goro .....	*	-	-	-	-	*	-	*	*
Raytu .....	188	36	14	-	14	14	7	7	94
Seweyna .....	45	12	-	2	-	5	-	5	21
Borena Zone .....	5,669	695	274	247	704	670	340	440	2,300
Uraga .....	415	65	*	*	43	59	*	*	188
Bore .....	1,237	204	82	38	60	184	80	116	475
Adolana Wadera .....	655	73	20	28	88	87	38	72	248
Odo Shakiso .....	446	45	18	24	51	39	45	37	188
Hager Mariam .....	259	34	*	18	29	29	19	28	93
Yabelo .....	771	92	41	28	101	109	40	80	281
Arero .....	221	20	14	*	35	23	18	*	106
Liben .....	237	*	17	*	24	18	32	28	87
Moyale .....	116	7	8	9	10	19	*	20	31
Dire .....	468	52	25	24	79	39	14	12	224
Teltele .....	843	76	31	58	184	64	*	25	379

TABLE 7-4: NUMBER OF GOATS BY AGE AND SEX OF ANIMAL, ZONE, AND WEREDA

## a) Both Rural and Urban Holdings

Geographic Area	GOATS								
	ALL GOATS	MALE				FEMALE			
		< 6 Months	6 Mo < 1yr	1yr - <2 yrs	2 yrs & Over	< 6 Months	6 Mo < 1yr	1yr - <2 yrs	2 yrs & Over
Oromia Region .....	4,174,968	579,406	241,803	179,097	265,792	607,065	319,019	370,733	1,612,053
West Welega Zone.....	79,346	12,258	4,684	3,345	3,017	13,451	7,738	8,363	26,489
Mana Sibu.....	7,872	1,072	388	599	*	1,132	1,221	913	2,135
Nejo.....	4,039	451	*	135	*	838	514	349	1,354
Gimbi.....	1,242	241	90	105	*	*	126	136	368
Lalo Asabi.....	613	74	*	*	*	164	*	*	232
Boji.....	1,090	220	*	*	*	108	*	160	438
Ayra Guliso.....	3,104	475	*	*	*	553	220	244	863
Jarso.....	6,174	770	332	184	463	1,011	582	531	2,301
Gidami.....	4,609	630	236	114	*	831	508	549	1,644
Jimma Horo.....	1,724	352	94	*	28	285	143	270	547
Hawa Welel.....	6,444	1,022	269	*	*	1,560	592	695	1,853
Gawo Dale.....	5,538	918	378	234	240	813	375	837	1,744
Dale Sadi.....	3,902	619	263	68	124	759	324	573	1,172
Yubdo.....	1,827	221	137	66	90	263	176	240	634
Ganji.....	538	*	*	*	*	59	89	92	180
Haru.....	1,562	311	144	*	*	256	129	*	610
Nole Kaba.....	10,121	1,345	571	493	369	1,225	1,097	804	4,217
Lalo Kilie.....	3,721	635	128	102	80	763	289	458	1,267
Sayo.....	3,314	683	166	201	150	506	136	373	1,098
Anfilo.....	430	*	*	*	*	90	*	69	125
Begi.....	11,483	2,075	857	*	*	2,096	1,079	1,016	3,709
East Welega Zone.....	121,050	17,446	6,869	4,534	7,348	20,447	9,824	11,461	43,121
Limu.....	5,485	1,098	329	161	*	1,077	293	506	1,880
Ibantu.....	3,180	503	194	64	205	637	303	201	1,073
Gida Kiremu.....	11,923	1,119	*	*	*	1,627	*	*	3,350
Jarte.....	5,688	915	419	159	352	764	553	471	2,057
Amuru.....	5,636	966	313	337	259	1,111	382	443	1,824
Abe Dongoro.....	3,846	590	305	115	302	637	412	310	1,174
Jimma Horo.....	16,556	2,697	707	369	803	3,005	799	1,033	7,144
Abay Chomen.....	4,248	641	327	140	221	734	385	405	1,395
Guduru.....	9,065	1,446	408	*	247	2,086	685	947	3,214
Jimma Rare.....	2,774	477	94	101	123	531	182	212	1,054
Bila Seyo.....	7,932	1,258	258	293	363	1,704	442	806	2,806
Sibu Sire.....	7,662	1,053	668	442	264	1,085	624	705	2,822
Guto Wayu.....	7,683	1,320	596	129	355	1,075	698	604	2,906
Sasiga.....	1,795	227	*	109	75	373	226	212	530
Leka Dulecha.....	4,478	585	155	223	232	604	432	691	1,557
Diga.....	2,815	451	*	*	*	687	279	173	927
Jimma Arjo.....	5,931	759	218	150	404	929	527	540	2,403
Nunu Kumba.....	5,614	688	290	*	123	912	539	554	2,425
Wama Bonaya.....	8,739	652	624	*	*	870	877	990	2,579
Illubabor Zone.....	75,089	11,850	3,945	2,334	2,639	12,278	5,415	6,646	29,984
Darimu.....	10,676	1,435	537	314	*	1,957	736	1,126	4,326
Supena Sodo.....	4,626	574	223	161	432	905	351	358	1,622
Chora.....	9,367	1,680	384	298	427	1,373	905	565	3,735
Dega.....	5,183	705	329	113	105	769	494	276	2,391
Bedele.....	13,057	2,139	730	391	583	1,918	1,002	1,556	4,739
Gechi.....	6,120	1,053	371	186	102	1,000	372	514	2,522
Borecha.....	4,612	683	220	106	126	1,058	221	397	1,801
Dedesa.....	4,575	648	243	144	122	700	288	545	1,885
Yayu.....	5,096	1,074	169	323	*	802	196	318	2,056
Metu.....	1,908	194	*	31	*	258	148	206	691
Ale.....	5,366	1,022	312	109	89	692	304	521	2,317
Bure.....	2,719	376	115	114	*	480	225	149	1,204
Nono.....	1,785	267	50	44	76	365	172	116	695
Jimma Zone.....	194,677	26,491	12,360	7,156	6,493	30,096	16,537	17,756	77,787
Limu Seka.....	6,890	812	467	*	441	1,268	436	597	2,635
Limu Kosa.....	11,694	1,210	1,248	437	452	2,223	1,099	779	4,247
Sokoru.....	20,011	2,578	795	862	612	3,194	2,553	2,378	7,039
Tiro Afeta.....	19,380	3,190	1,162	1,041	402	2,433	1,530	1,724	7,897
Kersa.....	13,851	1,262	784	855	938	1,761	1,324	1,735	5,191
Mana.....	7,333	1,088	366	273	*	1,218	685	542	2,995
Goma.....	14,718	2,372	504	*	510	3,365	880	726	5,539
Gera.....	9,864	1,692	501	188	348	1,647	875	1,048	3,565
Seka Chekorsa.....	21,783	3,032	1,631	598	765	3,057	1,306	1,972	9,421
Dedo.....	16,843	2,111	826	424	413	3,049	1,107	2,067	6,845



TABLE 7-4-a –Cont'd

Geographic Area	GOATS								
	ALL GOATS	MALE				FEMALE			
		< 6 Months	6 Mo < 1yr	1yr - <2 yrs	2 yrs & Over	< 6 Months	6 Mo < 1yr	1yr - <2 yrs	2 yrs & Over
Omonada.....	33,175	4,620	3,214	1,106	1,086	3,538	3,564	2,607	13,441
Sigmo.....	7,841	1,157	229	161	132	1,288	540	680	3,654
Setema.....	11,295	1,367	634	155	228	2,055	639	900	5,318
West Shewa Zone.....	312,269	47,371	20,500	13,192	21,143	46,331	24,990	29,516	109,227
Ginde Beret.....	26,394	4,772	1,116	908	1,657	4,256	1,516	2,165	10,005
Jeldu.....	18,817	3,034	1,895	432	1,055	3,271	1,299	1,181	6,650
Ambo.....	32,154	4,574	1,914	704	2,343	5,140	2,634	3,495	11,350
Cheliya.....	12,104	2,155	943	689	690	1,519	1,049	1,139	3,919
Bako Tibe.....	5,245	844	*	*	391	1,190	145	505	1,994
Dano.....	5,153	641	345	358	503	956	368	582	1,401
Nono.....	11,692	1,838	723	541	1,119	1,738	890	840	4,003
Tikur.....	3,293	438	358	98	176	517	170	288	1,249
Amaya.....	18,753	2,212	1,529	826	1,695	2,172	1,666	1,745	6,907
Wonchi.....	11,300	1,632	887	622	1,048	1,344	886	1,013	3,867
Dendi.....	17,324	2,125	854	936	627	2,485	2,515	2,014	5,770
Ejerie.....	5,935	883	394	330	266	1,032	447	308	2,276
Adda Berga.....	17,727	2,839	1,145	874	1,694	2,389	1,202	1,101	6,484
Walmara.....	6,486	1,077	374	341	323	888	519	991	1,974
Alem Gana.....	12,021	1,741	615	584	715	1,471	1,234	1,533	4,128
Kersana Kondaltiti.....	23,431	2,963	1,947	855	1,770	3,191	1,831	1,908	8,965
Tole.....	9,718	1,272	758	426	491	1,257	841	778	3,895
Elu.....	229	*	*	*	*	65	*	*	*
Dawo.....	4,464	655	269	228	355	628	359	452	1,518
Walisona Goro.....	26,818	3,997	1,585	1,606	1,909	3,857	2,027	3,142	8,696
Becho.....	6,339	834	667	491	404	853	391	771	1,928
Kokir.....	9,471	1,003	541	311	633	1,211	894	1,404	3,474
Meta Robi.....	27,400	5,837	1,513	946	1,251	4,904	2,096	2,130	8,723
North Shewa Zone.....	145,037	22,588	6,667	6,429	12,333	21,562	8,876	11,018	55,564
Wara Jarso.....	21,903	3,398	1,358	856	1,713	3,776	1,644	1,563	7,595
Dera.....	33,790	5,228	1,291	1,604	2,242	4,475	2,112	3,228	13,611
Hidabu Abote.....	13,573	2,208	428	718	1,851	1,670	936	1,274	4,488
Kuyu.....	21,105	3,949	925	513	1,438	3,474	767	1,132	8,906
Degem.....	10,224	1,426	479	373	742	1,881	581	506	4,237
Gerar Jarso.....	9,996	1,259	509	690	883	1,322	559	620	4,155
Yaya Gulelana Debre.....	8,264	904	589	355	1,041	1,305	497	617	2,956
Wuchalena Jido.....	1,772	357	*	*	*	*	*	*	695
Abichuna Gna'a.....	1,653	249	*	*	111	194	179	*	664
Kembibit.....	1,376	290	92	*	*	263	*	*	477
Berehna Aleltu.....	8,191	1,029	407	500	1,203	1,172	471	769	2,640
Mulona Sululta.....	13,189	2,290	392	*	924	1,861	*	1,017	5,140
East Shewa Zone.....	516,598	63,220	32,897	22,847	29,463	75,471	45,630	52,121	194,951
Fentale.....	93,157	8,996	4,338	5,144	5,529	12,562	10,406	11,246	34,936
Boset.....	49,836	6,735	2,767	1,961	2,647	6,935	3,075	4,267	21,448
Adama.....	37,042	4,670	2,434	1,236	3,034	5,812	2,776	3,276	13,806
Lome.....	22,023	2,738	1,404	1,093	1,551	3,448	1,603	1,819	8,368
Gimbichu.....	10,365	1,485	641	779	964	1,509	625	1,150	3,212
Ada'a Liben Chukala.....	37,510	4,977	2,851	2,008	2,729	5,799	3,119	3,769	12,257
Dugda Bora.....	53,745	7,639	3,527	2,887	3,708	7,701	4,425	6,463	17,395
Adami Tullu Jido Komb.....	68,058	9,725	3,849	2,149	1,898	11,827	5,418	6,237	26,954
Arsi Negele.....	41,071	4,914	2,646	1,835	2,264	5,621	3,421	3,964	16,407
Shashemene.....	31,412	3,343	2,167	1,153	1,357	4,271	3,002	4,041	12,079
Seraro.....	59,440	6,197	5,239	1,889	2,831	8,340	6,650	4,463	23,830
Akaki.....	12,939	1,799	1,035	714	951	1,647	1,109	1,425	4,259
Arsi Zone.....	493,811	71,099	29,141	21,717	32,853	72,348	38,661	39,785	188,207
Merti.....	47,660	5,911	3,180	1,978	2,687	6,428	4,470	5,128	17,878
Aseko.....	25,383	4,118	1,427	1,033	1,805	3,555	1,918	1,852	9,675
Gololcha.....	45,981	6,229	3,067	2,772	4,249	5,759	3,953	2,717	17,235
Jeju.....	29,398	3,473	1,728	1,691	1,511	4,868	2,246	2,241	11,641
Dodotana Sire.....	35,990	5,591	1,887	1,222	1,595	5,436	2,727	3,598	13,934
Zeway Dugda.....	55,245	7,054	3,577	2,244	2,095	8,040	6,310	5,418	20,508
Hitosa.....	22,304	3,397	950	1,058	1,288	3,740	1,656	1,597	8,618
Sude.....	11,035	1,692	562	278	712	2,174	550	594	4,475
Chole.....	18,935	2,699	1,062	1,160	1,913	2,497	1,424	1,297	6,884
Amigna.....	10,768	1,409	444	495	940	1,611	772	978	4,118
Seru.....	24,557	3,814	1,261	1,182	2,056	3,398	1,519	1,219	10,108
Robe.....	15,368	2,152	1,003	410	1,258	2,495	1,081	1,539	5,430
Tena.....	13,325	2,038	683	767	1,435	1,540	700	1,376	4,785
Sherka.....	41,892	6,359	1,967	1,826	3,823	7,036	2,386	2,466	16,029

TABLE 7-4-a –Cont’d

Geographic Area	GOATS								
	ALL GOATS	MALE				FEMALE			
		< 6 Months	6 Mo < 1yr	1yr - <2 yrs	2 yrs & Over	< 6 Months	6 Mo < 1yr	1yr - <2 yrs	2 yrs & Over
Di geluna Tijo .....	6,711	1,030	337	167	386	793	898	464	2,636
Tiyo .....	13,629	1,906	1,291	633	991	2,089	742	1,598	4,379
Munesa .....	22,189	3,184	1,290	500	1,639	3,784	1,476	2,020	8,296
Bekoji .....	22,496	3,481	1,337	998	1,339	3,363	1,257	1,605	9,117
Gedeb .....	18,187	2,894	1,027	*	524	2,889	1,514	1,309	7,106
Kofele .....	12,757	2,669	*	*	608	854	1,062	770	5,354
West Harerge Zone .....	501,750	71,854	28,590	21,910	33,550	69,882	35,015	43,257	197,694
Mieso .....	41,869	5,952	1,555	1,472	1,936	7,076	2,645	2,996	18,237
Doba .....	50,542	6,918	2,782	1,687	3,208	7,893	3,013	4,475	20,567
Tulo .....	22,822	3,399	1,226	1,210	1,336	3,126	1,466	2,770	8,290
Mesela .....	29,497	4,041	1,930	1,558	2,678	4,211	2,178	2,575	10,327
Chiro .....	70,546	11,017	5,250	2,726	4,238	8,215	5,507	7,316	26,276
Goba Koricha .....	62,590	8,546	3,153	3,131	3,882	8,895	5,526	5,524	23,934
Anchar .....	32,838	4,222	1,951	1,476	2,447	4,133	2,485	2,560	13,564
Habro .....	36,459	5,740	2,777	1,878	2,159	5,170	2,326	3,335	13,074
Darolebu .....	80,566	12,531	4,368	2,980	4,989	11,746	5,140	6,140	32,671
Boke .....	49,172	6,915	1,982	2,083	3,955	6,895	3,015	3,572	20,755
Kuni .....	24,850	2,573	1,616	1,710	2,721	2,523	1,713	1,994	10,000
East Harerge Zone .....	554,353	76,072	34,451	27,767	32,823	74,584	42,875	48,481	217,300
Kombolcha .....	32,621	3,392	2,424	2,381	2,966	4,481	2,411	3,870	10,697
Jarso .....	41,701	5,711	2,429	2,086	3,033	5,301	3,025	3,114	17,002
Gursum .....	64,944	8,914	3,193	3,062	4,552	9,007	4,508	4,781	26,927
Babile .....	18,330	2,597	1,017	556	520	3,074	1,696	1,634	7,236
Fedis .....	29,524	4,187	1,191	989	1,420	4,164	2,138	2,573	12,863
Haro Maya .....	44,087	5,306	3,477	2,877	2,066	4,612	4,085	4,202	17,461
Kurfa Chele .....	11,025	1,648	566	494	268	1,648	920	796	4,685
Kersa .....	35,258	5,014	2,046	1,247	1,110	5,979	2,669	4,184	13,007
Meta .....	76,635	9,741	4,148	4,797	5,382	10,734	5,842	6,899	29,091
Goro Gutu .....	47,094	7,224	2,863	2,059	2,739	6,573	4,594	4,100	16,941
Deder .....	44,840	6,257	3,243	2,822	2,769	5,932	3,504	3,880	16,435
Malka Balo .....	22,929	3,212	1,783	966	1,178	3,239	1,380	2,276	8,896
Bedeno .....	24,117	3,877	1,384	983	1,245	2,159	1,952	1,742	10,776
Girawa .....	39,459	5,528	3,622	1,712	2,712	4,495	2,236	2,723	16,432
Gola Oda .....	21,790	3,464	1,067	738	863	3,184	1,917	1,706	8,852
Bale Zone .....	428,062	65,016	20,754	12,652	17,183	66,081	29,295	29,953	187,126
Kokosa .....	10,949	1,999	334	*	289	1,432	920	709	5,196
Dodola .....	17,202	2,608	1,042	306	262	3,051	1,295	1,620	7,018
Adaba .....	24,071	3,692	1,452	417	1,074	3,945	1,294	1,375	10,822
Agarfa .....	30,009	4,399	1,852	1,312	2,309	4,020	2,225	1,897	11,994
Gasera .....	10,862	2,017	690	382	488	1,698	965	1,059	3,561
Gololcha .....	23,864	3,638	962	1,030	1,053	4,230	1,047	1,882	10,021
Leghida .....	22,124	3,399	860	540	1,661	3,160	1,605	1,788	9,111
Ginir .....	37,282	6,233	1,419	1,122	1,296	6,358	2,711	2,575	15,568
Sinanana Dinsho .....	12,713	2,164	730	487	424	2,120	652	1,190	4,946
Goba .....	2,685	542	148	121	110	420	119	223	1,002
Mennana Arena Buluk .....	51,403	7,033	2,637	1,644	1,901	7,012	3,974	4,336	22,864
Nensebo .....	19,376	2,520	914	394	595	3,243	1,644	1,652	8,414
Meda Welabu .....	48,296	6,705	2,369	1,715	1,471	8,163	3,594	3,007	21,271
Berbere .....	21,240	3,025	761	643	956	3,339	1,409	1,171	9,936
Guradamole .....	15,826	2,487	798	410	612	2,584	1,001	986	6,947
Goro .....	28,733	5,096	1,229	708	921	3,977	1,453	1,646	13,703
Raytu .....	31,065	4,070	1,783	989	1,156	4,129	2,266	1,634	15,038
Seweyna .....	20,362	3,388	772	360	602	3,201	1,122	1,203	9,713
Borena Zone .....	752,925	94,142	40,945	35,213	66,948	104,534	54,162	72,378	284,603
Uraga .....	43,502	5,746	2,352	1,908	2,361	7,306	2,758	4,773	16,298
Bore .....	25,764	4,325	1,020	1,551	2,003	2,773	1,480	2,417	10,194
Adolana Wadera .....	67,366	7,354	4,504	4,250	9,462	7,659	5,122	6,996	22,019
Odo Shakiso .....	50,994	5,963	3,332	3,100	4,954	6,983	4,272	5,815	16,575
Hager Mariam .....	208,733	25,421	10,885	12,007	*	28,586	12,769	22,035	71,431
Yabelo .....	77,823	10,027	3,546	2,930	4,210	11,300	6,664	6,830	32,317
Arero .....	15,179	1,748	726	270	958	2,310	1,247	1,300	6,620
Liben .....	78,162	9,110	4,920	2,612	5,972	11,806	6,051	7,178	30,512
Moyale .....	26,767	3,852	1,449	789	1,349	3,608	1,787	1,816	12,116
Dire .....	69,435	9,795	3,177	2,011	3,517	10,347	4,655	4,136	31,797
Teltele .....	68,092	7,767	4,103	2,451	5,464	9,214	5,655	6,589	26,849
Gelana Abaya .....	21,109	3,034	933	1,332	1,098	2,642	1,702	2,492	7,876

## b) Rural Holdings

Geographic Area	GOATS								
	ALL GOATS	MALE				FEMALE			
		< 6 Months	6 Mo < 1yr	1yr - <2 yrs	2 yrs & Over	< 6 Months	6 Mo < 1yr	1yr - <2 yrs	2 yrs & Over
Oromia Region .....	4,101,687	569,807	237,233	175,025	258,248	598,017	314,093	364,643	1,584,620
West Welega Zone.....	75,511	11,750	4,500	3,175	2,744	12,842	7,351	8,012	25,137
Mana Sibru .....	7,651	1,044	382	592	*	1,100	1,171	901	2,056
Nejo .....	3,809	409	*	*	*	804	499	*	1,266
Gimbi .....	1,009	212	*	100	*	*	*	*	292
Lalo Asabi.....	*	*	-	-	*	*	*	-	*
Boji .....	905	*	*	*	*	83	*	*	361
Ayra Guliso.....	2,960	447	*	*	*	542	214	223	805
Jarso .....	5,921	746	313	165	452	969	570	513	2,194
Gidami .....	4,505	611	236	*	*	819	508	549	1,597
Jimma Horo .....	1,646	345	88	-	*	266	143	265	517
Hawa Welel .....	6,333	1,005	266	*	*	1,544	565	680	1,826
Gawo Dale .....	5,285	879	373	226	226	750	368	813	1,649
Dale Sadi .....	3,839	619	256	68	*	741	324	569	1,143
Yubdo .....	1,687	205	130	62	75	227	163	236	589
Ganji .....	494	*	*	*	*	52	*	*	167
Haru .....	1,329	292	133	*	-	246	88	*	541
Nole Kaba .....	9,839	1,306	551	493	355	1,183	1,060	802	4,089
Lalo Kilie .....	3,575	620	115	91	76	740	267	440	1,226
Sayo .....	2,872	621	162	158	*	453	116	293	956
Anfilo .....	297	*	*	-	-	*	-	66	91
Begi .....	11,207	2,027	835	*	*	2,060	1,041	983	3,638
East Welega Zone.....	117,958	17,064	6,652	4,421	7,187	19,985	9,577	11,160	41,913
Limu .....	5,393	1,075	320	161	*	1,068	288	488	1,852
Ibantu .....	3,001	487	180	59	189	616	285	201	984
Gida Kiremu .....	11,675	1,082	*	*	*	1,570	*	*	3,252
Jarte .....	5,573	895	419	159	352	752	553	452	1,992
Amuru .....	5,598	959	311	337	256	1,107	374	443	1,810
Abe Dongoro .....	3,774	586	301	112	298	626	404	299	1,147
Jimma Horo .....	16,301	2,664	697	365	784	2,966	779	1,018	7,028
Abay Chomen .....	4,026	617	304	133	202	712	368	383	1,307
Guduru .....	8,900	1,432	386	*	236	2,079	662	932	3,142
Jimma Rare .....	2,652	470	*	101	119	515	159	209	1,005
Bila Seyo .....	7,738	1,224	244	273	361	1,657	421	798	2,760
Sibu Sire .....	7,519	1,024	666	436	254	1,073	620	686	2,760
Guto Wayu .....	7,142	1,276	555	*	333	980	*	513	2,730
Sasiga .....	1,644	215	*	107	64	331	226	203	456
Leka Dulecha .....	4,390	563	155	223	211	598	432	657	1,552
Diga .....	2,598	426	*	*	*	649	259	153	854
Jimma Arjo .....	5,849	755	213	150	394	922	522	540	2,352
Nunu Kumba .....	5,510	668	290	*	123	902	519	554	2,376
Wama Bonaya .....	8,676	645	610	*	*	861	874	985	2,554
Illubabor Zone .....	72,479	11,442	3,806	2,177	2,453	11,948	5,270	6,435	28,948
Darimu .....	10,610	1,431	537	310	*	1,951	736	1,112	4,294
Supena Sodo .....	4,528	563	218	152	430	897	338	351	1,580
Chora .....	9,136	1,648	370	286	391	1,368	880	542	3,650
Dega .....	5,037	689	321	111	105	741	478	270	2,322
Bedele .....	12,586	2,060	707	362	567	1,839	981	1,517	4,552
Gechi .....	5,946	1,018	371	165	*	991	363	496	2,473
Borecha .....	4,549	680	220	106	114	1,043	221	393	1,772
Dedesa .....	4,427	634	239	141	*	659	281	539	1,822
Yayu .....	4,797	987	*	*	*	769	180	299	1,951
Metu .....	1,447	*	*	-	*	*	132	*	514
Ale .....	5,181	987	303	104	*	681	294	508	2,225
Bure .....	2,486	349	*	89	*	446	217	146	1,112
Nono .....	1,750	264	47	44	76	362	166	110	680
Jimma Zone .....	190,500	25,975	12,036	6,835	6,099	29,610	16,289	17,351	76,305
Limu Seka .....	6,784	809	458	*	408	1,265	419	591	2,607
Limu Kosa .....	11,000	1,124	1,188	364	372	2,149	1,073	704	4,027
Sokoru .....	19,406	2,507	746	817	542	3,132	2,502	2,339	6,821
Tiro Afeta .....	19,324	3,186	1,162	1,041	396	2,421	1,530	1,716	7,871
Kersa .....	13,069	1,148	749	803	909	1,680	1,279	1,628	4,873
Mana .....	7,270	1,085	361	267	*	1,208	675	540	2,970
Goma .....	14,076	2,288	*	*	*	3,291	825	647	5,347
Gera .....	9,694	1,667	489	171	328	1,605	875	1,048	3,510
Seka Chekorsa .....	21,343	2,988	1,592	575	*	2,984	1,285	1,939	9,243
Dedo .....	16,682	2,102	810	411	395	3,027	1,095	2,056	6,785
Omonada .....	32,938	4,579	3,196	1,101	1,060	3,520	3,552	2,583	13,347

TABLE 7-4-b –Cont'd

Geographic Area	GOATS								
	ALL GOATS	MALE				FEMALE			
		< 6 Months	6 Mo < 1yr	1yr - <2 yrs	2 yrs & Over	< 6 Months	6 Mo < 1yr	1yr - <2 yrs	2 yrs & Over
Sigmo.....	7,735	1,155	218	133	100	1,288	540	672	3,631
Setema.....	11,180	1,338	627	148	228	2,040	639	888	5,272
West Shewa Zone.....	307,433	46,710	20,164	12,971	20,798	45,571	24,601	28,990	107,629
Ginde Beret.....	26,187	4,753	1,094	908	1,641	4,223	1,505	2,137	9,925
Jeldu.....	18,620	3,005	1,878	432	1,047	3,265	1,276	1,147	6,570
Ambo.....	31,365	4,443	1,882	684	2,274	4,999	2,577	3,434	11,072
Cheliya.....	11,838	2,113	919	675	679	1,476	1,036	1,136	3,804
Bako Tibe.....	5,025	814	*	*	368	1,159	124	487	1,908
Dano.....	5,143	641	345	358	493	956	368	582	1,401
Nono.....	11,609	1,824	721	538	1,109	1,720	886	840	3,971
Tikur.....	3,182	428	358	*	171	475	167	268	1,222
Amaya.....	18,665	2,194	1,525	821	1,695	2,166	1,653	1,735	6,875
Wonchi.....	11,253	1,632	883	622	1,041	1,333	879	1,010	3,853
Dendi.....	17,029	2,083	839	921	613	2,439	2,496	1,993	5,645
Ejerie.....	5,729	873	376	313	251	980	424	290	2,221
Adda Berga.....	17,652	2,825	1,141	871	1,690	2,374	1,195	1,101	6,454
Walmara.....	6,113	1,023	351	318	312	823	492	953	1,842
Alem Gana.....	11,584	1,688	583	556	685	1,413	1,199	1,449	4,011
Kersana Kondaltiti.....	23,141	2,932	1,929	834	1,738	3,149	1,808	1,846	8,904
Tole.....	9,607	1,250	754	426	480	1,248	829	770	3,849
Elu.....	143	-	*	*	*	*	-	*	*
Dawo.....	4,368	643	253	228	331	616	352	441	1,506
Walisona Goro.....	26,302	3,910	1,527	1,578	1,888	3,797	1,988	3,083	8,531
Becho.....	6,265	828	663	477	386	849	380	758	1,924
Kokir.....	9,222	969	516	293	630	1,168	872	1,373	3,400
Meta Robi.....	27,391	5,837	1,513	946	1,251	4,904	2,096	2,130	8,714
North Shewa Zone.....	144,120	22,435	6,631	6,373	12,242	21,439	8,833	10,885	55,281
Wara Jarso.....	21,723	3,364	1,352	846	1,705	3,746	1,640	1,534	7,535
Dera.....	33,746	5,226	1,291	1,602	2,240	4,468	2,112	3,221	13,588
Hidabu Abote.....	13,510	2,194	428	718	1,851	1,656	936	1,265	4,461
Kuyu.....	21,091	3,949	925	513	1,427	3,474	767	1,132	8,903
Degem.....	10,215	1,422	479	373	742	1,880	581	503	4,236
Gerar Jarso.....	9,930	1,247	502	687	878	1,316	552	609	4,140
Yaya Gulelena Debre.....	8,250	904	589	348	1,035	1,305	497	617	2,956
Wuchalena Jido.....	1,760	354	*	*	*	*	*	*	695
Abichuna Gna'a.....	1,617	247	*	*	*	188	179	*	655
Kembibit.....	1,353	284	*	*	*	261	*	*	471
Berehna Aleltu.....	7,942	992	386	479	1,183	1,129	459	754	2,560
Mulona Sululta.....	12,984	2,251	392	*	907	*	*	967	5,082
East Shewa Zone.....	506,688	62,024	32,156	22,374	28,680	74,314	44,967	51,329	190,845
Fentale.....	92,087	8,872	4,249	5,069	5,368	12,447	10,339	11,206	34,537
Boset.....	47,960	6,461	2,642	1,885	2,524	6,684	2,992	4,036	20,737
Adama.....	35,894	4,548	2,345	1,158	2,968	5,712	2,687	3,195	13,281
Lome.....	21,632	2,711	1,380	1,067	1,520	3,376	1,574	1,786	8,219
Gimbichu.....	10,127	1,449	630	769	935	1,495	616	1,141	3,092
Ada'a Liben Chukala.....	37,292	4,951	2,834	2,005	2,709	5,770	3,098	3,763	12,161
Dugda Bora.....	52,789	7,576	3,460	2,855	3,634	7,591	4,325	6,381	16,967
Adami Tullu Jido Komb.....	65,752	9,414	3,686	2,054	1,784	11,557	5,279	6,010	25,967
Arsi Negele.....	40,572	4,863	2,591	1,801	2,180	5,573	3,374	3,938	16,253
Shashemene.....	31,141	3,316	2,156	1,131	1,331	4,222	2,987	4,015	11,983
Seraro.....	58,503	6,063	5,147	1,865	2,775	8,241	6,587	4,434	23,390
Akaki.....	12,939	1,799	1,035	714	951	1,647	1,109	1,425	4,259
Arsi Zone.....	485,571	69,985	28,616	21,212	32,019	71,321	38,005	39,019	185,395
Merti.....	46,689	5,750	3,138	1,914	2,620	6,286	4,406	5,041	17,532
Aseko.....	25,179	4,083	1,410	1,023	1,791	3,520	1,884	1,834	9,634
Gololcha.....	45,416	6,181	3,003	2,734	4,100	5,703	3,943	2,697	17,053
Jeju.....	29,155	3,435	1,705	1,676	1,481	4,847	2,221	2,226	11,565
Dodotana Sire.....	34,606	5,391	1,832	1,085	1,526	5,258	2,576	3,470	13,467
Zeway Dugda.....	54,890	7,041	3,515	2,235	2,073	8,023	6,283	5,347	20,373
Hitosa.....	21,872	3,341	926	1,040	1,226	3,685	1,625	1,563	8,466
Sude.....	11,000	1,687	562	271	702	2,170	550	587	4,470
Chole.....	18,858	2,696	1,052	1,139	1,883	2,494	1,416	1,297	6,881
Amigna.....	10,624	1,388	433	485	916	1,581	766	978	4,077
Seru.....	24,281	3,794	1,251	1,169	1,921	3,368	1,511	1,194	10,073
Robe.....	15,055	2,104	997	*	1,245	2,458	1,065	1,519	5,288
Tena.....	13,078	1,978	681	756	1,408	1,515	696	1,340	4,702
Sherka.....	41,796	6,349	1,958	1,816	3,814	7,031	2,381	2,450	15,998
Di geluna Tijo.....	6,488	1,008	312	143	373	771	887	460	2,533

TABLE 7-4-b –Cont'd

Geographic Area	GOATS								
	ALL GOATS	MALE				FEMALE			
		< 6 Months	6 Mo < 1yr	1yr - <2 yrs	2 yrs & Over	< 6 Months	6 Mo < 1yr	1yr - <2 yrs	2 yrs & Over
Tiyo .....	13,328	1,860	1,264	629	957	2,059	710	1,578	4,270
Munesa .....	21,805	3,122	1,260	484	1,601	3,738	1,449	1,978	8,172
Bekoji .....	21,938	3,427	1,284	965	1,286	3,309	1,173	1,509	8,986
Gedeb .....	17,111	2,734	995	*	502	2,710	1,416	1,197	6,658
Kofele .....	12,401	2,615	*	*	592	796	1,045	752	5,195
West Harerge Zone .....	489,779	70,257	27,936	21,172	31,820	68,672	34,356	42,439	193,127
Mieso .....	36,405	5,204	1,308	1,132	1,386	6,480	2,299	2,594	16,001
Doba .....	50,250	6,879	2,753	1,662	3,162	7,865	2,999	4,450	20,480
Tulo .....	22,388	3,331	1,184	1,193	1,260	3,098	1,447	2,733	8,141
Mesela .....	28,990	3,968	1,904	1,516	2,530	4,178	2,138	2,558	10,197
Chiro .....	69,526	10,860	5,201	2,682	4,104	8,086	5,441	7,257	25,894
Goba Koricha .....	62,185	8,477	3,136	3,102	3,834	8,861	5,526	5,514	23,736
Anchar .....	32,462	4,176	1,927	1,459	2,372	4,113	2,476	2,541	13,400
Habro .....	35,206	5,563	2,668	1,820	1,995	5,017	2,271	3,267	12,605
Darolebu .....	79,491	12,415	4,299	2,878	4,717	11,658	5,082	6,055	32,386
Boke .....	48,923	6,903	1,973	2,077	3,909	6,872	3,006	3,549	20,635
Kuni .....	23,952	2,481	1,581	1,650	2,551	2,444	1,671	1,921	9,652
East Harerge Zone .....	543,704	74,778	33,711	26,958	31,384	73,370	42,235	47,711	213,556
Kombolcha .....	32,084	3,342	2,387	2,318	2,870	4,424	2,357	3,836	10,550
Jarso .....	41,393	5,665	2,419	2,058	2,990	5,265	3,025	3,103	16,870
Gursum .....	64,089	8,809	3,138	3,009	4,449	8,901	4,473	4,724	26,587
Babile .....	17,872	2,532	978	514	475	3,038	1,675	1,609	7,050
Fedis .....	29,316	4,159	1,177	981	1,409	4,138	2,131	2,548	12,775
Haro Maya .....	42,423	5,085	3,397	2,741	1,932	4,427	3,957	4,073	16,811
Kurfa Chele .....	10,542	1,585	526	461	255	1,579	891	752	4,492
Kersa .....	34,656	4,929	2,003	1,223	1,076	5,910	2,621	4,145	12,751
Meta .....	74,839	9,560	4,041	4,695	5,033	10,522	5,737	6,720	28,531
Goro Gutu .....	46,557	7,176	2,811	2,024	2,566	6,532	4,579	4,086	16,785
Deder .....	43,510	6,099	3,155	2,694	2,609	5,775	3,405	3,796	15,977
Malka Balo .....	22,409	3,173	1,687	933	1,111	3,170	1,357	2,227	8,752
Bedeno .....	23,761	3,835	1,345	943	1,168	2,131	1,934	1,719	10,687
Girawa .....	39,142	5,484	3,603	1,664	2,651	4,476	2,223	2,712	16,329
Gola Oda .....	21,109	3,346	1,045	702	791	3,083	1,872	1,661	8,609
Bale Zone .....	421,715	64,028	20,380	12,424	16,719	65,182	28,888	29,479	184,615
Kokosa .....	10,901	1,995	334	*	289	1,420	920	705	5,168
Dodola .....	16,278	2,451	967	283	231	2,933	1,255	1,531	6,627
Adaba .....	23,829	3,650	1,446	413	1,053	3,914	1,277	1,341	10,734
Agarfa .....	29,666	4,322	1,833	1,296	2,292	3,958	2,216	1,885	11,865
Gasera .....	10,755	2,012	676	380	467	1,676	963	1,050	3,532
Gololcha .....	23,284	3,562	904	1,002	1,013	4,144	1,015	1,792	9,851
Legehida .....	21,782	3,350	830	525	1,653	3,118	1,567	1,735	9,005
Ginir .....	36,103	6,053	1,373	1,049	1,114	6,195	2,635	2,519	15,164
Sinanana Dinsho .....	12,400	2,121	717	482	404	2,065	623	1,171	4,816
Goba .....	2,622	540	141	119	110	410	109	210	983
Mennana Arena Buluk .....	51,119	7,001	2,604	1,639	1,888	6,966	3,957	4,327	22,737
Nensebo .....	19,277	2,516	905	390	595	3,229	1,636	1,623	8,383
Meda Welabu .....	48,002	6,666	2,345	1,715	1,463	8,100	3,569	2,995	21,149
Berbere .....	20,872	2,958	757	630	920	3,281	1,392	1,163	9,771
Guradamole .....	15,826	2,487	798	410	612	2,584	1,001	986	6,947
Goro .....	28,434	5,044	1,219	700	884	3,927	1,439	1,638	13,582
Raytu .....	30,386	3,940	1,761	967	1,135	4,078	2,193	1,620	14,691
Seweyna .....	20,179	3,357	770	353	595	3,184	1,122	1,189	9,609
Borena Zone .....	746,229	93,361	40,645	34,934	66,103	103,763	53,721	71,833	281,870
Uruga .....	43,220	5,717	2,343	1,892	2,345	7,245	2,742	4,763	16,174
Bore .....	25,520	4,292	1,014	1,545	1,975	2,754	1,471	2,407	10,063
Adolana Wadera .....	66,813	7,293	4,472	4,214	9,377	7,612	5,060	6,934	21,851
Odo Shakiso .....	50,538	5,899	3,318	3,084	4,887	6,937	4,238	5,745	16,429
Hager Mariam .....	208,004	25,348	10,854	11,963	*	28,463	12,709	21,965	71,150
Yabelo .....	76,872	9,918	3,491	2,874	4,111	11,204	6,583	6,754	31,937
Arero .....	14,786	1,706	707	263	912	2,271	1,237	1,275	6,416
Liben .....	77,549	9,037	4,883	2,588	5,876	11,738	6,021	7,120	30,286
Moyale .....	26,593	3,837	1,437	780	1,332	3,593	1,776	1,800	12,037
Dire .....	68,308	9,678	3,131	1,975	3,332	10,231	4,603	4,039	31,319
Teltele .....	66,918	7,602	4,062	2,425	5,305	9,073	5,579	6,541	26,331
Gelana Abaya .....	21,109	3,034	933	1,332	1,098	2,642	1,702	2,492	7,876

## c) Urban Holdings

Geographic Area	GOATS								
	ALL GOATS	MALE				FEMALE			
		< 6 Months	6 Mo < 1yr	1yr - <2 yrs	2 yrs &Over	< 6 Months	6 Mo < 1yr	1yr - <2 yrs	2 yrs &Over
Oromia Region .....	73,281	9,599	4,570	4,072	7,545	9,048	4,926	6,090	27,432
West Welega Zone.....	3,835	509	184	170	273	609	388	351	1,352
Mana Sibu.....	221	*	*	*	*	*	*	*	78
Nejo.....	229	42	*	*	*	35	*	17	88
Gimbi.....	233	29	*	*	17	40	*	27	76
Lalo Asabi.....	264	33	*	*	-	63	*	*	98
Boji.....	185	35	-	*	*	*	*	18	77
Ayra Guliso.....	144	28	*	*	*	*	*	*	58
Jarso .....	253	24	19	*	*	42	*	*	107
Gidami.....	*	*	-	*	*	*	-	-	*
Jimma Horo.....	*	*	*	*	*	*	-	*	*
Hawa Welel.....	*	*	*	*	-	*	*	*	*
Gawo Dale .....	253	38	*	*	*	62	7	*	95
Dale Sadi.....	63	-	*	-	*	*	-	*	29
Yubdo.....	140	*	*	*	*	*	*	*	45
Ganji.....	44	*	*	-	-	*	*	*	13
Haru.....	233	*	*	*	*	*	41	*	69
Nole Kaba .....	282	*	20	-	*	*	37	*	128
Lalo Kilie.....	145	15	*	*	*	*	22	*	41
Sayo.....	442	62	*	42	*	53	*	80	143
Anfilo.....	*	*	*	*	*	*	*	*	*
Begi.....	276	48	*	*	*	36	*	33	70
East Welega Zone .....	3,092	382	218	114	161	461	247	301	1,208
Limu.....	92	*	*	-	-	*	*	*	28
Ibantu .....	*	*	*	*	*	*	*	-	*
Gida Kiremu .....	249	38	*	*	*	57	*	*	99
Jarte.....	115	*	-	-	-	*	-	*	65
Amuru.....	38	*	*	-	*	*	*	-	14
Abe Dongoro.....	73	*	*	*	*	*	*	*	27
Jimma Horo.....	256	33	*	*	19	39	*	*	116
Abay Chomen .....	222	24	23	*	*	*	*	*	88
Guduru.....	165	*	22	-	*	*	24	*	72
Jimma Rare .....	121	*	*	-	*	*	*	*	48
Bila Seyo.....	194	34	14	*	*	47	*	*	47
Sibu Sire.....	143	29	*	*	*	*	*	19	62
Guto Wayu.....	541	44	41	39	22	95	34	90	176
Sasiga.....	150	*	*	*	*	*	-	*	74
Leka Dulecha .....	*	*	-	-	*	*	-	*	*
Diga.....	217	*	*	*	-	38	*	*	73
Jimma Arjo .....	82	*	*	-	*	*	*	-	51
Nunu Kumba.....	104	*	-	*	-	*	*	-	50
Wama Bonaya.....	63	*	*	-	-	*	*	*	25
Illubabor Zone.....	2,611	408	139	156	186	330	145	210	1,036
Darimu.....	66	*	-	*	*	*	-	*	31
Supena Sodo .....	*	*	*	*	*	*	*	*	*
Chora.....	231	32	*	*	36	*	24	*	85
Dega.....	147	*	*	*	-	28	*	*	70
Bedele.....	471	79	24	28	15	78	21	39	187
Gechi.....	174	35	-	*	34	*	*	*	49
Borecha .....	63	4	-	-	11	15	-	4	30
Dedesa.....	148	14	*	*	*	41	*	*	62
Yayu.....	299	87	*	*	*	*	*	19	105
Metu.....	462	62	*	31	*	59	16	55	176
Ale.....	185	35	*	*	*	*	*	*	92
Bure.....	233	27	*	*	*	34	*	*	92
Nono.....	35	*	*	-	-	*	*	*	14
Jimma Zone.....	4,177	516	324	321	394	486	248	405	1,482
Limu Seka.....	106	*	*	*	33	*	*	*	29
Limu Kosa.....	694	86	60	73	80	73	26	76	220
Sokoru.....	605	71	49	45	70	62	50	39	218
Tiro Afeta.....	56	*	-	-	*	*	-	*	*
Kersa.....	782	113	35	52	29	82	45	107	318
Mana .....	63	*	*	*	*	*	*	*	24
Goma.....	642	84	63	46	50	74	55	78	191
Gera.....	170	*	*	*	20	*	-	-	55
Seka Chekorsa.....	440	44	39	*	28	72	21	33	178

TABLE 7-4-c –Cont’d

Geographic Area	GOATS								
	ALL GOATS	MALE				FEMALE			
		< 6 Months	6 Mo < 1yr	1yr - <2 yrs	2 yrs &Over	< 6 Months	6 Mo < 1yr	1yr - <2 yrs	2 yrs &Over
Dedo .....	161	10	16	*	*	22	11	*	60
Omonada .....	237	*	18	*	*	18	*	*	94
Sigmo .....	106	*	*	29	32	-	-	*	23
Setema .....	116	28	*	*	-	16	*	*	46
West Shewa Zone.....	4,836	661	336	222	344	761	389	526	1,597
Ginde Beret .....	207	*	*	-	*	*	*	*	80
Jeldu .....	*	29	*	-	*	*	*	*	79
Ambo .....	790	131	33	21	*	142	57	60	277
Cheliya .....	266	42	24	*	*	42	*	*	115
Bako Tibe .....	220	*	*	*	23	31	*	18	86
Dano .....	*	-	-	-	*	-	-	-	-
Nono.....	83	*	*	*	*	*	*	*	32
Tikur.....	*	*	-	*	*	*	*	-	*
Amaya .....	88	*	*	*	-	*	*	*	32
Wonchi .....	47	-	4	-	7	11	7	4	15
Dendi .....	296	42	*	14	*	46	19	21	125
Ejerie .....	206	*	*	*	*	52	23	18	54
Adda Berga.....	*	*	*	*	*	*	*	-	*
Walmara .....	373	54	24	22	11	65	27	38	132
Alem Gana .....	437	53	31	28	30	58	36	84	117
Kersana Kondaltiti .....	289	*	*	*	*	*	*	62	61
Tole.....	111	*	*	-	*	*	*	*	46
Elu .....	*	*	*	*	*	*	*	*	*
Dawo .....	*	*	*	-	*	*	*	*	*
Walisona Goro .....	516	86	58	28	22	60	39	58	165
Becho.....	74	*	*	*	18	*	*	*	*
Kokir.....	250	34	25	*	*	43	22	31	74
Meta Robi.....	*	-	-	-	-	-	-	-	*
North Shewa Zone .....	917	153	36	56	91	122	43	133	283
Wara Jarso .....	180	33	*	*	*	30	*	29	59
Dera .....	*	*	-	*	*	*	-	*	*
Hidabu Abote .....	*	*	-	-	-	*	-	*	*
Kuyu.....	*	-	-	-	*	-	-	-	*
Degem .....	*	*	-	-	-	*	-	*	*
Gerar Jarso .....	66	*	*	*	*	*	*	11	15
Yaya Gulelena Debre .....	*	-	-	*	*	-	-	-	-
Wuchalena Jido .....	*	*	-	-	*	-	-	*	-
Abichuna Gna'a .....	36	*	-	*	*	*	-	*	*
Kembibit.....	24	*	*	-	*	*	*	*	*
Berehna Aleltu .....	249	37	21	21	20	43	11	*	80
Mulona Sululta.....	205	40	-	*	17	*	*	*	58
East Shewa Zone .....	9,911	1,196	741	473	783	1,157	663	791	4,106
Fentale .....	1,070	124	89	75	161	115	*	41	399
Boset.....	1,876	275	125	76	*	251	84	*	711
Adama .....	1,148	122	88	77	66	101	88	81	525
Lome.....	391	27	24	26	31	72	29	33	149
Gimbichu.....	238	36	*	*	29	*	*	*	121
Ada'a Liben Chukala.....	218	26	*	*	20	*	21	*	96
Dugda Bora .....	956	63	66	32	74	111	100	82	428
Adami Tullu Jido Komb .....	2,307	311	163	95	114	269	139	226	988
Arsi Negele.....	499	51	55	34	84	48	47	27	154
Shashemene.....	271	27	11	21	26	49	15	26	95
Seraro .....	937	134	92	*	*	98	63	29	440
Arsi Zone.....	8,240	1,114	525	505	834	1,027	657	766	2,812
Merti .....	971	161	42	64	66	142	63	86	346
Aseko.....	204	34	*	*	14	35	34	*	42
Gololcha .....	565	48	64	39	149	55	*	19	182
Jeju .....	243	38	24	15	30	21	*	*	76
Dodotana Sire.....	1,384	200	55	137	*	178	151	129	466
Zeway Dugda .....	354	*	62	*	*	*	28	70	135
Hitosa .....	432	56	25	*	62	55	31	33	152
Sude.....	*	*	-	*	*	*	-	*	*
Chole .....	77	*	*	*	*	*	*	-	*
Amigna.....	*	*	*	*	*	*	*	-	*
Seru.....	276	*	*	*	135	29	*	25	35
Robe .....	313	48	*	29	*	*	16	20	143

TABLE 7-4-c –Cont'd

Geographic Area	GOATS								
	ALL GOATS	MALE				FEMALE			
		< 6 Months	6 Mo < 1yr	1yr - <2 yrs	2 yrs & Over	< 6 Months	6 Mo < 1yr	1yr - <2 yrs	2 yrs & Over
Tena.....	247	60	*	*	*	25	*	36	83
Sherka.....	95	*	*	*	*	*	*	*	31
Di geluna Tijo .....	223	22	25	*	*	22	*	*	103
Tiyo .....	302	46	27	*	34	29	*	20	109
Munesa .....	384	62	30	*	38	45	*	42	124
Bekoji .....	558	55	53	33	*	54	85	95	131
Gedeb .....	1,076	160	33	24	22	179	97	112	448
Kofele .....	356	54	19	*	*	58	*	*	159
West Harerge Zone .....	11,971	1,597	654	739	1,730	1,210	659	817	4,567
Mieso.....	5,463	748	247	339	549	596	346	402	2,236
Doba .....	292	39	28	24	46	28	*	25	88
Tulo .....	434	67	42	17	76	28	19	36	149
Mesela .....	507	73	26	41	148	33	40	*	130
Chiro.....	1,020	157	49	44	135	128	66	59	382
Goba Koricha .....	404	69	*	29	48	34	-	*	198
Anchar .....	376	47	*	*	75	20	*	20	164
Habro .....	1,252	177	108	58	164	153	54	68	469
Darolebu .....	1,075	116	68	103	273	88	58	85	285
Boke .....	249	12	*	*	47	23	*	23	120
Kuni .....	898	92	35	60	170	79	42	73	347
East Harerge Zone.....	10,649	1,293	740	809	1,438	1,215	640	769	3,744
Kombolcha .....	537	50	37	63	95	58	54	34	147
Jarso .....	307	46	*	28	44	35	-	*	132
Gursum.....	854	105	55	53	103	105	35	57	341
Babile .....	458	65	38	42	45	36	21	25	185
Fedis .....	207	28	13	*	11	27	*	25	88
Haro Maya.....	1,664	221	80	136	134	185	128	129	649
Kurfa Chele .....	483	62	39	32	*	69	29	44	193
Kersa .....	601	85	44	24	34	70	49	39	257
Meta.....	1,796	181	108	102	349	212	105	179	560
Goro Gutu .....	537	49	52	36	173	42	15	14	156
Deder .....	1,331	157	87	128	160	157	99	84	458
Malka Balo .....	520	39	96	33	67	70	22	49	144
Bedeno .....	356	42	39	40	77	28	18	23	89
Girawa .....	317	45	19	48	61	19	13	*	103
Gola Oda .....	681	119	22	36	72	101	44	45	242
Bale Zone .....	6,347	989	374	229	465	899	407	474	2,511
Kokosa .....	*	*	-	-	-	*	-	*	*
Dodola .....	924	157	75	23	31	118	39	89	391
Adaba .....	243	43	*	*	*	30	*	34	88
Agarfa .....	342	*	19	*	*	63	*	*	129
Gasera .....	107	*	*	*	*	*	*	*	29
Gololcha .....	580	76	58	28	40	86	33	*	170
Legehida .....	342	49	30	15	8	42	38	53	106
Ginir .....	1,180	180	46	73	182	163	77	55	404
Sinanana Dinsho .....	314	43	13	*	*	55	29	*	129
Goba .....	62	*	*	*	-	*	*	*	19
Mennana Arena Buluk.....	284	31	*	*	*	*	*	*	128
Nensebo.....	99	*	*	*	-	*	*	*	31
Meda Welabu .....	294	39	24	-	*	63	*	*	122
Berbere .....	368	67	*	*	*	*	*	*	164
Goro.....	299	52	*	*	*	50	13	*	121
Raytu .....	680	130	22	22	22	51	72	14	347
Seweyna .....	182	31	2	7	7	17	-	14	104
Borena Zone.....	6,696	781	300	279	845	772	441	545	2,734
Uraga .....	281	*	*	*	*	61	*	*	124
Bore .....	244	32	*	*	28	20	*	11	131
Adolana Wadera.....	554	61	33	36	85	47	62	62	168
Odo Shakiso .....	455	63	*	17	67	46	33	70	146
Hager Mariam .....	730	73	30	44	47	123	60	71	281
Yabelo .....	951	108	55	55	99	96	81	77	380
Arero .....	393	43	19	*	46	40	10	25	204
Liben .....	613	74	37	25	95	68	29	59	227
Moyale .....	174	15	12	9	17	15	11	16	79
Dire.....	1,127	117	45	37	185	116	53	97	478
Teltele.....	1,174	165	41	*	159	141	75	48	518



TABLE 7-5: NUMBER OF HORSES AND ASSES BY AGE AND SEX OF ANIMAL, ZONE, AND WEREDA

## a) Both Rural and Urban Holdings

Geographic Area	HORSES AND ASSES									
	ALL HORSES	HORSES				ALL ASSES	ASSES			
		MALE		FEMALE			MALE		FEMALE	
		< 3 Years	3 Yrs & more	< 3 Years	3 Yrs & more		< 3 Years	3 Yrs & more	< 3 Years	3 Yrs & more
Oromia Region.....	894,404	108,885	343,706	105,436	336,377	1,626,263	191,922	581,572	188,294	664,475
West Welega Zone.....	9,333	991	3,478	1,230	3,633	88,275	10,737	29,849	10,752	36,936
Mana Sibu.....	-	-	-	-	-	15,931	2,328	5,832	2,048	5,722
Nejo.....	-	-	-	-	-	7,323	837	2,685	761	3,041
Gimbi.....	*	-	*	-	*	4,345	300	2,372	279	1,394
Lalo Asabi.....	-	-	-	-	-	1,866	150	801	151	763
Boji.....	-	-	-	-	-	4,204	351	972	670	2,210
Ayra Guliso.....	*	-	*	*	*	5,848	956	1,667	989	2,237
Jarso.....	*	*	-	-	*	7,344	929	1,509	982	3,924
Gidami.....	*	-	*	-	*	2,647	229	1,295	324	799
Jimma Horo.....	184	*	*	74	93	1,295	221	223	236	615
Hawa Welel.....	*	*	848	*	*	3,385	390	1,504	340	1,151
Gawo Dale.....	*	-	*	-	-	4,038	370	1,263	520	1,886
Dale Sadi.....	116	*	*	*	*	1,952	279	573	176	925
Yubdo.....	148	*	43	-	91	1,735	323	309	196	907
Ganji.....	114	*	41	*	62	2,861	281	891	398	1,291
Haru.....	69	-	*	*	*	3,027	415	1,215	347	1,050
Nole Kaba.....	1,368	*	583	*	431	4,236	344	1,234	544	2,114
Lalo Kilie.....	60	*	*	-	*	1,487	182	214	344	747
Sayo.....	1,918	247	877	142	652	5,011	624	2,082	541	1,763
Anfilo.....	1,055	139	500	82	334	1,130	54	1,076	-	-
Begi.....	161	-	-	-	161	8,610	1,175	2,133	906	4,396
East Welega Zone.....	29,088	3,583	11,764	2,984	10,757	87,185	10,263	28,555	10,273	38,094
Limu.....	-	-	-	-	-	6,245	693	2,772	709	2,071
Ibantu.....	-	-	-	-	-	2,041	239	505	338	959
Gida Kiremu.....	-	-	-	-	-	6,482	608	1,754	622	3,499
Jarte.....	418	95	170	*	114	4,620	601	1,314	647	2,059
Amuru.....	-	-	-	-	-	3,772	498	1,174	404	1,696
Abe Dongoro.....	*	*	*	*	135	1,650	241	612	172	625
Jimma Horo.....	17,528	2,205	6,794	2,087	6,443	9,036	790	3,178	1,507	3,560
Abay Chomen.....	113	*	86	-	*	3,142	325	1,184	301	1,331
Guduru.....	901	*	588	*	*	7,233	1,000	2,013	803	3,417
Jimma Rare.....	2,906	471	1,009	312	1,114	1,756	273	358	269	856
Bila Seyo.....	1,646	190	726	111	618	4,833	677	891	580	2,685
Sibu Sire.....	*	*	252	*	*	6,170	928	1,772	1,016	2,454
Guto Wayu.....	2,197	*	624	*	*	8,821	939	2,791	823	4,268
Sasiga.....	*	*	*	-	-	5,496	673	1,568	695	2,560
Leka Dulecha.....	654	*	447	*	*	2,562	207	533	392	1,431
Diga.....	261	*	223	-	-	3,183	494	791	347	1,551
Jimma Arjo.....	830	135	463	*	180	2,580	345	698	307	1,230
Nunu Kumba.....	158	-	153	-	*	2,634	186	1,797	142	509
Wama Bonaya.....	-	-	-	-	-	4,929	547	2,850	200	1,333
Illubabor Zone.....	37,715	4,482	11,430	5,587	16,217	14,030	1,842	5,198	1,612	5,379
Darimu.....	1,064	*	*	206	563	3,043	648	453	432	1,510
Supena Sodo.....	3,953	257	1,114	658	1,923	948	180	185	109	474
Chora.....	4,647	554	1,707	592	1,794	1,050	*	618	168	237
Dega.....	3,088	354	792	439	1,502	1,319	165	395	223	535
Bedele.....	721	*	411	*	*	2,101	351	306	309	1,136
Gechi.....	2,761	330	905	487	1,039	332	*	113	*	152
Borecha.....	1,159	149	439	108	464	364	*	266	-	73
Dedesa.....	2,644	*	668	*	1,210	1,006	-	788	*	155
Yayu.....	2,904	242	1,019	545	1,098	925	*	597	*	137
Metu.....	4,211	473	1,216	617	1,904	1,552	136	1,030	*	302
Ale.....	8,427	1,442	1,893	1,206	3,885	447	*	99	*	279
Bure.....	692	*	210	149	281	913	116	348	92	357
Nono.....	1,446	74	847	133	391	31	-	-	-	31
Jimma Zone.....	74,777	9,292	19,874	9,096	36,515	40,553	3,701	20,873	3,129	12,850
Limu Seka.....	193	-	154	*	-	3,557	*	2,727	*	*
Limu Kosa.....	1,506	*	367	*	839	3,405	*	3,096	-	*
Sokoru.....	231	-	*	-	*	3,906	546	778	602	1,980
Tiro Afeta.....	3,344	245	532	340	2,228	3,489	336	1,187	512	1,454
Kersa.....	3,900	*	1,192	533	1,646	5,545	728	1,991	592	2,234
Mana.....	1,550	*	746	*	*	814	*	653	*	*
Goma.....	2,975	*	1,532	*	*	1,128	*	980	-	*
Gera.....	8,592	1,436	3,439	892	2,825	*	-	*	*	*

TABLE 7-5-a –Cont'd

Geographic Area	HORSES AND ASSES									
	ALL HORSES	HORSES				ALL ASSES	ASSES			
		MALE		FEMALE			MALE		FEMALE	
		< 3 Years	3 Yrs & more	< 3 Years	3 Yrs & more		< 3 Years	3 Yrs & more	< 3 Years	3 Yrs & more
Seka Chekorsa .....	11,028	1,989	2,772	1,756	4,511	2,043	-	1,838	-	*
Dedo.....	12,386	920	2,878	1,177	7,411	2,847	328	2,192	-	327
Omonada.....	6,808	443	364	563	5,439	12,751	1,244	4,539	1,224	5,744
Sigmo.....	9,322	1,266	3,002	1,021	4,033	*	-	*	-	*
Setema.....	12,942	1,878	2,783	2,092	6,189	*	*	*	-	-
West Shewa Zone.....	158,656	18,838	71,363	18,009	50,447	196,742	23,512	65,548	25,040	82,642
Ginde Beret.....	9,950	1,067	4,079	1,510	3,293	9,228	1,091	3,300	1,200	3,638
Jeldu.....	16,375	1,898	7,540	2,236	4,701	6,986	1,325	1,598	888	3,174
Ambo.....	16,928	2,071	7,654	1,480	5,723	18,569	2,363	4,509	2,997	8,701
Cheliya.....	13,228	1,768	4,443	1,797	5,220	11,298	1,098	3,859	1,336	5,004
Bako Tibe.....	1,400	190	800	*	337	5,765	854	1,598	713	2,600
Dano.....	1,475	*	630	*	585	2,553	233	1,755	204	361
Nono.....	8,595	962	3,575	868	3,190	6,050	574	2,539	613	2,323
Tikur.....	13,723	1,735	5,692	1,729	4,566	1,069	*	433	110	470
Amaya.....	3,143	311	1,487	*	1,024	6,885	817	3,386	616	2,066
Wonchi.....	3,446	288	1,921	184	1,053	4,156	328	3,084	212	531
Dendi.....	23,743	3,310	8,722	3,387	8,323	14,660	2,210	1,841	3,421	7,189
Ejerie.....	6,625	857	3,103	555	2,110	7,286	891	1,653	1,274	3,468
Adda Berga.....	6,692	824	2,899	919	2,050	10,532	1,541	2,575	1,716	4,700
Walmara.....	6,927	976	3,460	644	1,846	10,993	968	7,125	487	2,412
Alem Gana.....	1,362	-	1,317	*	*	14,784	1,599	6,771	1,286	5,126
Kersana Kondaltiti.....	4,866	217	2,257	357	2,036	13,554	1,153	5,172	1,420	5,809
Tole.....	1,855	192	1,270	105	289	7,930	905	2,035	1,048	3,942
Elu.....	1,108	72	1,013	*	*	5,691	814	702	948	3,227
Dawo.....	2,239	219	1,535	*	*	6,376	750	685	893	4,048
Walisona Goro.....	2,811	*	1,946	*	*	11,427	1,133	6,085	802	3,407
Becho.....	1,040	124	887	-	*	7,020	840	1,133	997	4,051
Kokir.....	4,758	530	2,455	494	1,279	6,598	787	2,027	760	3,024
Meta Robi.....	6,368	848	2,677	881	1,961	7,335	1,181	1,682	1,101	3,371
North Shewa Zone.....	71,521	10,059	19,168	10,474	31,820	149,181	21,966	41,600	22,885	62,731
Wara Jarso.....	891	290	249	*	246	12,048	1,901	2,918	1,734	5,494
Dera.....	*	*	-	*	*	12,122	1,886	4,130	1,276	4,830
Hidabu Abote.....	673	282	367	-	*	5,762	820	1,213	867	2,862
Kuyu.....	1,910	389	668	296	556	8,290	1,364	2,352	1,222	3,352
Degem.....	1,913	279	784	188	662	9,967	1,075	3,303	1,559	4,030
Gerar Jarso.....	2,230	672	921	137	499	9,964	1,180	3,765	1,217	3,802
Yaya Gulelana Debre.....	2,394	295	1,127	114	859	11,678	1,487	3,122	1,769	5,300
Wuchalena Jido.....	17,036	1,618	3,075	2,769	9,575	16,898	3,201	2,487	2,762	8,448
Abichuna Gna'a.....	8,482	1,183	1,330	1,515	4,453	8,960	1,422	1,044	1,801	4,693
Kembibit.....	8,333	1,402	969	1,601	4,361	9,313	1,873	1,567	1,727	4,146
Berehna Aleltu.....	12,860	1,587	4,383	1,889	5,002	23,357	2,988	9,417	3,621	7,331
Mulona Sululta.....	14,616	2,059	5,296	1,769	5,492	20,824	2,770	6,280	3,330	8,444
East Shewa Zone.....	25,360	1,941	17,852	1,345	4,222	261,710	29,847	92,882	30,328	108,653
Fentale.....	382	16	367	-	-	15,259	2,737	2,591	2,237	7,695
Boset.....	478	-	478	-	-	24,387	2,286	11,805	2,173	8,123
Adama.....	719	-	719	-	-	24,760	3,071	7,580	2,903	11,207
Lome.....	434	-	423	-	*	19,829	1,683	7,850	1,999	8,298
Gimbichu.....	2,834	236	2,031	154	413	16,600	1,566	7,090	1,806	6,137
Ada'a Liben Chukala.....	1,660	*	1,482	*	-	38,726	3,732	15,931	3,958	15,104
Dugda Bora.....	1,817	*	1,600	*	*	19,745	2,665	7,520	2,513	7,047
Adami Tullu Jido Komb.....	1,447	108	1,074	*	209	17,613	2,434	4,608	2,795	7,776
Arsi Negele.....	5,758	350	3,947	338	1,122	17,440	1,638	9,142	1,392	5,268
Shashemene.....	6,489	*	3,590	502	*	19,187	2,297	7,847	1,843	7,199
Seraro.....	2,517	377	1,351	*	623	35,044	4,502	4,049	5,648	20,844
Akaki.....	825	*	791	-	-	13,120	1,235	6,870	1,061	3,954
Arsi Zone.....	268,330	34,528	99,569	32,308	101,926	275,452	36,142	85,590	33,960	119,760
Merti.....	7,722	1,058	1,595	1,195	3,874	11,990	1,155	3,979	1,519	5,337
Aseko.....	4,128	412	982	427	2,306	4,546	600	1,802	539	1,605
Gololcha.....	736	*	406	-	289	8,329	775	3,995	663	2,896
Jeju.....	8,594	1,196	2,136	1,088	4,174	14,120	1,942	3,560	1,684	6,933
Dodotana Sire.....	3,919	509	1,486	394	1,530	20,729	2,798	7,505	2,060	8,366
Zeway Dugda.....	1,583	*	1,397	*	*	16,747	2,208	4,527	1,960	8,051
Hitosa.....	9,949	1,501	3,599	1,086	3,764	32,538	4,084	11,137	4,622	12,694
Sude.....	10,973	1,358	3,861	1,345	4,408	12,255	1,503	4,022	1,723	5,008
Chole.....	8,726	1,090	2,330	1,362	3,945	5,976	660	2,126	608	2,583
Amigna.....	3,042	460	1,918	161	504	6,738	1,053	1,459	1,074	3,151
Seru.....	4,440	529	2,465	376	1,070	11,231	1,560	2,934	1,550	5,185
Robe.....	5,868	894	3,063	550	1,361	16,783	2,489	5,102	2,029	7,163

TABLE 7-5-a –Cont’d

Geographic Area	HORSES AND ASSES									
	ALL HORSES	HORSES				ALL ASSES	ASSES			
		MALE		FEMALE			MALE		FEMALE	
		< 3 Years	3 Yrs & more	< 3 Years	3 Yrs & more		< 3 Years	3 Yrs & more	< 3 Years	3 Yrs & more
Tena .....	9,436	1,456	2,530	1,643	3,807	12,316	1,657	3,567	1,609	5,483
Sherka .....	9,792	939	3,155	1,137	4,562	15,589	2,071	5,988	1,133	6,397
Di geluna Tijo .....	19,236	2,320	6,659	2,377	7,880	10,290	1,247	2,828	1,353	4,862
Tiyo .....	7,583	936	2,763	1,120	2,764	11,109	1,423	3,962	1,527	4,197
Munesa .....	28,338	3,907	10,601	3,317	10,514	18,034	2,711	5,747	1,942	7,633
Bekoji .....	37,168	5,480	12,771	4,721	14,195	22,830	3,235	6,387	3,337	9,871
Gedeb .....	29,593	3,066	11,407	3,876	11,244	16,816	2,436	3,277	2,432	8,672
Kofele .....	57,505	7,372	24,447	6,084	19,601	6,486	535	1,685	595	3,671
West Harerge Zone .....	1,170	*	405	*	602	133,629	13,195	56,078	11,468	52,889
Mieso .....	177	-	177	-	-	13,017	1,552	3,320	1,393	6,752
Doba .....	*	-	-	-	*	8,455	823	2,471	822	4,339
Tulo .....	*	-	-	-	*	4,092	335	1,930	452	1,375
Mesela .....	*	*	*	*	*	6,831	830	2,889	704	2,407
Chiro .....	*	-	*	*	*	21,524	2,569	10,889	1,904	6,162
Goba Koricha .....	139	-	111	-	*	12,428	1,379	5,340	1,139	4,570
Anchar .....	247	*	70	-	133	6,851	642	2,520	674	3,015
Habro .....	-	-	-	-	-	13,365	1,218	7,274	1,005	3,868
Darolebu .....	-	-	-	-	-	13,186	1,286	4,245	1,149	6,506
Boke .....	-	-	-	-	-	19,830	1,687	6,965	1,497	9,681
Kuni .....	*	*	-	-	*	14,050	873	8,235	727	4,214
East Harerge Zone .....	3,697	317	*	259	2,944	138,612	13,410	66,304	13,518	45,380
Kombolcha .....	-	-	-	-	-	7,597	514	5,840	293	950
Jarso .....	*	-	-	-	*	8,462	633	4,788	729	2,313
Gursum .....	-	-	-	-	-	9,177	727	4,419	1,105	2,927
Babile .....	*	*	-	-	*	3,097	441	757	535	1,364
Fedis .....	-	-	-	-	-	19,431	2,350	7,170	2,274	7,636
Haro Maya .....	*	-	*	-	-	9,828	259	8,562	180	828
Kurfa Chele .....	40	*	*	-	*	2,595	339	655	282	1,319
Kersa .....	*	*	*	-	*	11,888	1,556	7,197	663	2,472
Meta .....	647	*	*	-	520	16,588	1,710	4,053	2,577	8,248
Goro Gutu .....	*	-	-	*	*	8,570	1,158	2,728	1,173	3,511
Deder .....	1,775	*	*	*	1,499	13,952	1,290	7,404	1,256	4,002
Malka Balo .....	*	*	-	*	*	7,526	641	3,711	730	2,445
Bedeno .....	*	*	-	*	*	10,503	802	5,307	619	3,775
Girawa .....	*	-	-	-	*	5,339	668	2,680	370	1,620
Gola Oda .....	-	-	-	-	-	4,058	323	1,032	731	1,972
Bale Zone .....	116,303	13,685	49,533	14,170	38,915	151,314	17,575	57,212	14,945	61,582
Kokosa .....	24,768	3,640	9,460	3,161	8,507	701	*	*	*	381
Dodola .....	27,607	3,140	10,995	3,662	9,810	15,643	1,607	5,966	1,536	6,534
Adaba .....	15,401	1,900	6,153	1,988	5,361	15,624	2,071	4,322	1,839	7,391
Agarfa .....	4,861	563	2,253	449	1,596	14,661	1,821	5,733	1,396	5,710
Gasera .....	2,073	*	1,821	*	*	11,850	1,478	4,535	1,231	4,605
Gololcha .....	678	*	539	*	*	10,778	1,351	3,374	1,333	4,720
Legehida .....	-	-	-	-	-	2,110	149	1,097	194	670
Ginir .....	182	-	182	-	-	15,722	1,881	6,029	1,564	6,249
Sinanana Dinsho .....	13,741	1,074	6,432	1,536	4,700	23,350	2,906	7,105	2,203	11,136
Goba .....	9,935	950	4,595	1,248	3,142	6,925	916	2,402	842	2,766
Mennana Arena Buluk .....	2,764	169	1,648	147	800	6,061	309	4,876	210	666
Nensebo .....	13,303	2,167	4,605	1,841	4,690	1,219	93	647	110	370
Meda Welabu .....	*	-	*	-	-	2,520	400	513	290	1,317
Berbere .....	*	-	*	-	-	3,314	106	3,022	*	154
Guradamole .....	242	*	201	-	*	1,563	137	928	94	404
Goro .....	356	-	356	-	-	10,958	1,290	4,485	873	4,311
Raytu .....	112	*	*	*	63	4,397	585	613	688	2,510
Seweyna .....	-	-	-	-	-	3,918	449	1,421	359	1,688
Borena Zone .....	98,454	11,097	39,092	9,884	38,380	89,581	9,733	31,884	10,386	37,578
Uruga .....	44,555	5,406	15,176	5,403	18,570	924	*	777	*	*
Bore .....	34,123	3,761	12,925	3,887	13,551	3,184	*	1,146	419	1,271
Adolana Wadera .....	424	-	*	-	339	15,881	1,734	4,575	1,624	7,948
Odo Shakiso .....	1,331	*	947	-	*	9,998	1,177	3,864	902	4,055
Hager Mariam .....	16,245	*	9,142	*	*	29,347	*	9,103	4,053	12,920
Yabelo .....	*	-	*	-	-	2,237	284	399	513	1,041
Arero .....	10	-	*	*	*	1,076	112	474	106	385
Liben .....	-	-	-	-	-	6,592	850	2,821	640	2,283
Moyale .....	-	-	-	-	-	4,449	275	1,923	337	1,914
Dire .....	1,446	*	494	383	524	7,715	660	3,283	1,082	2,690
Teltele .....	-	-	-	-	-	5,253	560	2,327	398	1,968
Gelana Abaya .....	296	-	296	-	-	2,925	*	1,192	307	1,048

## b) Rural Holdings

Geographic Area	HORSES AND ASSES									
	ALL HORSES	HORSES				ALL ASSES	ASSES			
		MALE		FEMALE			MALE		FEMALE	
		< 3 Years	3 Yrs & more	< 3 Years	3 Yrs & more		< 3 Years	3 Yrs & more	< 3 Years	3 Yrs & more
Oromia Region .....	880,855	107,996	335,006	104,679	333,175	1,596,067	189,331	565,262	185,943	655,532
West Welega Zone.....	9,219	986	3,424	1,216	3,594	85,549	10,492	28,477	10,528	36,052
Mana Sibu.....	-	-	-	-	-	15,436	2,278	5,597	2,019	5,542
Nejo.....	-	-	-	-	-	6,916	791	2,480	734	2,910
Gimbi.....	*	-	*	-	*	4,229	294	2,304	267	1,364
Lalo Asabi.....	-	-	-	-	-	1,727	150	676	148	753
Boji .....	-	-	-	-	-	4,115	345	918	667	2,184
Ayra Guliso.....	*	-	*	-	*	5,702	928	1,615	975	2,183
Jarso .....	*	*	-	-	*	7,139	907	1,446	952	3,834
Gidami .....	*	-	*	-	*	2,596	227	1,253	324	792
Jimma Horo .....	176	*	*	70	88	1,288	221	216	236	615
Hawa Welel .....	*	*	835	*	*	3,255	384	1,437	330	1,103
Gawo Dale .....	*	-	*	-	-	4,022	370	1,256	520	1,877
Dale Sadi.....	110	*	*	*	*	1,916	279	567	171	899
Yubdo .....	146	*	43	-	89	1,700	314	309	190	887
Ganji .....	109	-	*	*	62	2,795	275	837	398	1,285
Haru .....	69	-	*	*	*	2,896	399	1,163	322	1,012
Nole Kaba .....	1,344	*	568	*	421	4,155	332	1,214	536	2,072
Lalo Kilie.....	60	*	*	-	*	1,426	179	196	335	717
Sayo .....	1,883	244	860	138	642	4,689	594	1,927	506	1,662
Anfilo .....	1,055	139	500	82	334	1,055	51	1,004	-	-
Begi.....	161	-	-	-	161	8,493	1,172	2,060	899	4,362
East Welega Zone.....	28,373	3,500	11,377	2,938	10,558	85,637	10,154	27,650	10,180	37,653
Limu.....	-	-	-	-	-	6,175	679	2,732	704	2,059
Ibantu .....	-	-	-	-	-	1,983	239	473	325	947
Gida Kiremu .....	-	-	-	-	-	6,309	587	1,681	620	3,421
Jarte.....	406	95	158	*	114	4,580	594	1,297	642	2,047
Amuru.....	-	-	-	-	-	3,698	488	1,152	400	1,658
Abe Dongoro .....	*	*	*	*	*	1,620	241	600	169	610
Jimma Horo .....	17,116	2,157	6,580	2,057	6,321	8,811	775	3,045	1,493	3,498
Abay Chomen.....	113	*	86	-	*	3,133	323	1,182	301	1,327
Guduru .....	857	*	550	*	*	7,065	995	1,865	799	3,405
Jimma Rare .....	2,800	464	944	306	1,086	1,700	267	338	262	832
Bila Seyo.....	1,639	190	719	111	618	4,709	665	806	569	2,669
Sibu Sire.....	*	-	248	*	*	6,085	926	1,710	1,012	2,437
Guto Wayu.....	2,173	*	613	*	*	8,720	939	2,730	820	4,231
Sasiga .....	*	-	*	-	-	5,384	666	1,492	691	2,535
Leka Dulecha.....	654	*	447	*	*	2,540	207	526	384	1,424
Diga.....	261	*	223	-	-	3,092	494	718	347	1,533
Jimma Arjo .....	759	118	440	*	154	2,542	340	698	298	1,206
Nunu Kumba.....	139	-	139	-	-	2,567	181	1,764	142	480
Wama Bonaya.....	-	-	-	-	-	4,922	547	2,843	200	1,333
Illubabor Zone .....	36,890	4,409	10,946	5,532	16,002	13,483	1,801	4,882	1,567	5,234
Darimu .....	1,046	*	*	206	561	2,963	648	373	432	1,510
Supena Sodo .....	3,875	252	1,062	656	1,905	899	175	163	109	453
Chora.....	4,610	550	1,674	592	1,794	1,035	*	613	165	231
Dega.....	2,953	349	711	426	1,467	1,269	165	364	217	522
Bedele .....	705	*	395	*	*	2,058	342	287	304	1,125
Gechi.....	2,697	330	866	480	1,022	289	*	75	*	152
Borecha.....	1,140	145	431	108	456	360	*	262	-	73
Dedesa.....	2,644	*	668	*	1,210	992	-	773	*	155
Yayu.....	2,851	238	969	545	1,098	866	*	559	*	*
Metu.....	4,166	470	1,190	613	1,893	1,510	134	998	*	294
Ale.....	8,174	1,395	1,821	1,183	3,775	356	*	80	*	233
Bure.....	682	*	209	147	275	856	114	334	80	328
Nono .....	1,347	74	757	130	386	31	-	-	-	31
Jimma Zone .....	74,335	9,266	19,573	9,087	36,410	39,928	3,686	20,341	3,111	12,791
Limu Seka.....	193	-	154	*	-	3,547	*	2,717	*	*
Limu Kosa .....	1,480	*	342	*	839	3,314	*	3,014	-	*
Sokoru.....	224	-	*	-	*	3,787	542	676	599	1,969
Tiro Afeta.....	3,344	245	532	340	2,228	3,481	336	1,183	512	1,450
Kersa .....	3,786	*	1,078	533	1,646	5,489	728	1,954	583	2,224
Mana .....	1,550	*	746	*	*	806	*	648	*	*
Goma.....	2,955	*	1,511	*	*	1,041	*	895	-	*
Gera.....	8,506	1,431	3,409	889	2,777	*	-	*	*	*
Seka Chekorsa .....	11,025	1,989	2,771	1,756	4,509	1,970	-	1,764	-	*
Dedo.....	12,382	920	2,878	1,177	7,407	2,809	327	2,155	-	327

TABLE 7-5-b –Cont'd

Geographic Area	HORSES AND ASSES									
	ALL HORSES	HORSES				ALL ASSES	ASSES			
		MALE		FEMALE			MALE		FEMALE	
		< 3 Years	3 Yrs & more	< 3 Years	3 Yrs & more		< 3 Years	3 Yrs & more	< 3 Years	3 Yrs & more
Omonada.....	6,793	443	356	563	5,432	12,676	1,244	4,489	1,218	5,725
Sigmo.....	9,246	1,255	2,948	1,021	4,022	*	-	*	-	-
Setema.....	12,852	1,870	2,740	2,084	6,157	*	*	*	-	-
West Shewa Zone.....	156,888	18,721	70,047	17,960	50,160	194,205	23,260	64,590	24,707	81,647
Ginde Beret.....	9,604	1,043	3,851	1,488	3,222	9,089	1,087	3,214	1,183	3,605
Jeldu.....	16,042	1,865	7,322	2,225	4,630	6,813	1,306	1,541	856	3,111
Ambo.....	16,910	2,071	7,637	1,480	5,723	18,300	2,341	4,424	2,955	8,581
Cheliya.....	13,015	1,760	4,284	1,790	5,181	11,236	1,088	3,843	1,333	4,972
Bako Tibe.....	1,400	190	800	*	337	5,671	848	1,541	708	2,574
Dano.....	1,475	*	630	*	585	2,513	233	1,715	204	361
Nono.....	8,386	938	3,441	859	3,147	6,030	567	2,539	610	2,313
Tikur.....	13,615	1,729	5,621	1,729	4,536	1,015	*	430	95	440
Amaya.....	3,140	311	1,484	*	1,024	6,872	813	3,380	616	2,063
Wonchi.....	3,442	288	1,917	184	1,053	4,130	328	3,077	208	517
Dendi.....	23,724	3,308	8,706	3,387	8,323	14,407	2,185	1,794	3,370	7,059
Ejerie.....	6,619	857	3,097	555	2,110	7,101	875	1,554	1,258	3,413
Adda Berga.....	6,558	817	2,791	919	2,031	10,424	1,528	2,524	1,710	4,662
Walmara.....	6,795	965	3,351	644	1,834	10,828	960	7,020	474	2,375
Alem Gana.....	1,351	-	1,305	*	*	14,556	1,573	6,701	1,253	5,030
Kersana Kondaltiti.....	4,866	217	2,257	357	2,036	13,497	1,134	5,155	1,420	5,788
Tole.....	1,817	192	1,232	105	289	7,838	895	2,005	1,040	3,898
Elu.....	1,049	69	957	*	*	5,624	802	689	943	3,191
Dawo.....	2,235	219	1,531	*	*	6,314	739	682	879	4,015
Walisona Goro.....	2,746	*	1,881	*	*	11,356	1,131	6,048	800	3,377
Becho.....	1,024	124	871	-	*	6,838	825	1,095	959	3,959
Kokir.....	4,743	530	2,440	494	1,279	6,482	775	1,975	745	2,987
Meta Robi.....	6,332	848	2,641	881	1,961	7,270	1,177	1,645	1,091	3,357
North Shewa Zone.....	71,146	10,031	18,950	10,448	31,717	147,197	21,718	40,912	22,608	61,958
Wara Jarso.....	875	288	238	*	244	11,871	1,870	2,876	1,712	5,413
Dera.....	*	-	-	*	*	12,045	1,877	4,102	1,270	4,796
Hidabu Abote.....	669	277	367	-	*	5,698	808	1,191	863	2,836
Kuyu.....	1,853	384	636	291	542	8,067	1,342	2,240	1,195	3,291
Degem.....	1,883	276	759	186	662	9,875	1,069	3,265	1,550	3,992
Gerar Jarso.....	2,224	672	915	137	499	9,779	1,155	3,712	1,184	3,727
Yaya Gulelena Debre.....	2,370	295	1,111	114	850	11,553	1,474	3,073	1,751	5,256
Wuchalena Jido.....	16,968	1,618	3,039	2,763	9,549	16,697	3,160	2,427	2,743	8,367
Abichuna Gna'a.....	8,476	1,183	1,329	1,513	4,451	8,879	1,415	1,015	1,781	4,668
Kembibit.....	8,312	1,400	956	1,601	4,355	9,238	1,860	1,554	1,712	4,112
Berehna Aleltu.....	12,834	1,587	4,362	1,888	4,998	22,959	2,928	9,325	3,567	7,139
Mulona Sululta.....	14,504	2,051	5,238	1,761	5,454	20,537	2,760	6,132	3,282	8,363
East Shewa Zone.....	23,239	1,907	15,801	1,345	4,186	256,292	29,495	89,192	30,047	107,558
Fentale.....	138	-	138	-	-	15,232	2,735	2,568	2,237	7,692
Boset.....	475	-	475	-	-	23,516	2,214	11,184	2,115	8,003
Adama.....	365	-	365	-	-	24,306	3,036	7,444	2,849	10,978
Lome.....	263	-	263	-	-	19,298	1,640	7,564	1,960	8,133
Gimbichu.....	2,803	236	2,004	154	408	16,327	1,549	6,933	1,790	6,056
Ada'a Liben Chukala.....	1,575	*	1,398	*	-	38,396	3,702	15,820	3,909	14,964
Dugda Bora.....	1,535	*	1,328	*	*	19,050	2,636	6,894	2,513	7,007
Adami Tullu Jido Komb.....	1,273	108	899	*	209	16,818	2,372	4,093	2,744	7,610
Arsi Negele.....	5,259	333	3,473	338	1,115	16,414	1,617	8,180	1,390	5,227
Shashemene.....	6,228	*	3,332	502	*	18,946	2,287	7,628	1,840	7,191
Seraro.....	2,500	377	1,334	*	623	34,866	4,471	4,014	5,639	20,742
Akaki.....	825	*	791	-	-	13,120	1,235	6,870	1,061	3,954
Arsi Zone.....	263,913	34,200	97,147	31,989	100,577	269,253	35,512	82,684	33,451	117,606
Merti.....	7,586	1,056	1,529	1,190	3,811	11,508	1,110	3,812	1,464	5,122
Aseko.....	4,124	409	982	427	2,306	4,477	600	1,761	532	1,584
Gololcha.....	736	*	406	-	289	8,202	775	3,887	661	2,879
Jeju.....	8,559	1,196	2,116	1,081	4,166	13,901	1,906	3,472	1,661	6,862
Dodotana Sire.....	3,820	499	1,416	385	1,520	19,778	2,662	7,152	1,961	8,003
Zeway Dugda.....	1,564	-	1,390	*	*	16,664	2,191	4,502	1,954	8,017
Hitosa.....	9,835	1,496	3,504	1,084	3,751	31,987	4,017	10,890	4,578	12,502
Sude.....	10,914	1,358	3,818	1,342	4,395	12,189	1,496	3,986	1,715	4,992
Chole.....	8,456	1,069	2,244	1,328	3,815	5,884	651	2,097	595	2,541
Amigna.....	2,982	460	1,862	158	501	6,621	1,035	1,422	1,061	3,103
Seru.....	4,332	523	2,376	372	1,060	11,013	1,548	2,844	1,535	5,086
Robe.....	5,801	891	3,026	550	1,335	16,512	2,473	4,974	2,003	7,061

TABLE 7-5-b –Cont'd

Geographic Area	HORSES AND ASSES									
	ALL HORSES	HORSES				ALL ASSES	ASSES			
		MALE		FEMALE			MALE		FEMALE	
		< 3 Years	3 Yrs & more	< 3 Years	3 Yrs & more		< 3 Years	3 Yrs & more	< 3 Years	3 Yrs & more
Tena .....	9,150	1,432	2,424	1,613	3,680	11,884	1,622	3,360	1,586	5,316
Sherka .....	9,448	911	2,969	1,105	4,464	15,282	2,058	5,740	1,131	6,353
Di geluna Tijo .....	18,865	2,284	6,410	2,359	7,812	9,967	1,201	2,721	1,317	4,728
Tiyo .....	7,346	931	2,578	1,110	2,727	10,728	1,386	3,801	1,482	4,058
Munesa .....	27,908	3,873	10,378	3,272	10,386	17,664	2,684	5,486	1,932	7,562
Bekoji .....	36,361	5,405	12,410	4,661	13,884	22,103	3,159	5,985	3,281	9,678
Gedeb .....	29,256	3,054	11,125	3,876	11,201	16,620	2,432	3,204	2,427	8,557
Kofele .....	56,870	7,313	24,184	6,026	19,347	6,269	505	1,589	575	3,599
West Harerge Zone .....	1,129	*	389	*	581	132,111	13,120	54,879	11,422	52,689
Mieso .....	172	-	172	-	-	12,625	1,546	3,007	1,375	6,698
Doba .....	-	-	-	-	-	8,402	823	2,418	822	4,339
Tulo .....	*	-	-	-	*	4,066	333	1,911	452	1,371
Mesela .....	*	-	*	*	*	6,741	830	2,812	702	2,397
Chiro .....	*	-	-	*	*	21,403	2,557	10,813	1,895	6,139
Goba Koricha .....	139	-	111	-	*	12,362	1,375	5,279	1,139	4,570
Anchar .....	247	*	70	-	133	6,604	631	2,339	665	2,969
Habro .....	-	-	-	-	-	13,113	1,202	7,071	999	3,840
Darolebu .....	-	-	-	-	-	13,029	1,274	4,114	1,149	6,492
Boke .....	-	-	-	-	-	19,770	1,680	6,922	1,497	9,671
Kuni .....	*	*	-	-	*	13,995	869	8,195	727	4,204
East Harerge Zone .....	3,611	308	*	249	2,884	137,594	13,305	65,640	13,473	45,176
Kombolcha .....	-	-	-	-	-	7,570	514	5,815	291	950
Jarso .....	*	-	-	-	*	8,436	629	4,776	725	2,307
Gursum .....	-	-	-	-	-	9,106	724	4,383	1,100	2,899
Babile .....	*	*	-	-	*	3,046	435	726	534	1,352
Fedis .....	-	-	-	-	-	19,389	2,340	7,156	2,269	7,624
Haro Maya .....	-	-	-	-	-	9,714	248	8,476	180	810
Kurfa Chele .....	40	*	*	-	*	2,566	336	648	282	1,300
Kersa .....	*	*	*	-	*	11,772	1,551	7,095	663	2,463
Meta .....	633	*	*	-	509	16,545	1,701	4,036	2,574	8,233
Goro Gutu .....	*	-	-	*	*	8,532	1,155	2,719	1,170	3,488
Deder .....	1,752	*	*	*	1,480	13,729	1,254	7,257	1,247	3,971
Malka Balo .....	*	*	-	*	*	7,417	634	3,629	723	2,432
Bedeno .....	-	-	-	-	-	10,485	801	5,291	619	3,775
Girawa .....	*	-	-	-	*	5,294	664	2,647	368	1,615
Gola Oda .....	-	-	-	-	-	3,994	319	987	728	1,960
Bale Zone .....	114,452	13,565	48,407	14,018	38,462	147,063	17,155	55,512	14,534	59,862
Kokosa .....	24,581	3,624	9,365	3,140	8,453	697	*	*	*	381
Dodola .....	27,196	3,125	10,710	3,630	9,731	14,858	1,505	5,754	1,459	6,140
Adaba .....	15,243	1,896	6,056	1,980	5,311	15,325	2,043	4,216	1,806	7,260
Agarfa .....	4,781	557	2,185	449	1,590	13,898	1,738	5,537	1,286	5,338
Gasera .....	2,053	*	1,801	*	*	11,762	1,470	4,504	1,224	4,565
Gololcha .....	678	*	539	*	*	10,564	1,335	3,291	1,302	4,636
Legehida .....	-	-	-	-	-	2,087	149	1,074	194	670
Ginir .....	*	-	*	-	-	14,985	1,801	5,709	1,514	5,961
Sinanana Dinsho .....	13,138	1,031	6,069	1,488	4,551	23,141	2,884	7,089	2,160	11,008
Goba .....	9,584	915	4,418	1,212	3,040	6,497	860	2,210	819	2,608
Mennana Arena Buluk .....	2,759	169	1,643	147	800	5,787	307	4,611	210	659
Nensebo .....	13,286	2,167	4,605	1,835	4,679	1,147	*	590	104	364
Meda Welabu .....	*	-	*	-	-	2,474	398	478	290	1,309
Berbere .....	*	-	*	-	-	3,197	106	2,904	*	154
Guradamole .....	242	*	201	-	*	1,563	137	928	94	404
Goro .....	356	-	356	-	-	10,792	1,278	4,449	844	4,221
Raytu .....	112	*	*	*	63	4,390	585	613	688	2,503
Seweyna .....	-	-	-	-	-	3,899	447	1,414	357	1,681
Borena Zone .....	97,662	11,033	38,775	9,810	38,043	87,757	9,635	30,502	10,315	37,306
Uraga .....	44,213	5,371	15,073	5,367	18,402	900	*	764	-	*
Bore .....	33,726	3,732	12,755	3,849	13,389	3,141	*	1,106	419	1,268
Adolana Wadera .....	*	-	*	-	332	15,428	1,695	4,287	1,600	7,846
Odo Shakiso .....	1,300	*	916	-	*	9,675	1,153	3,617	881	4,024
Hager Mariam .....	16,245	*	9,142	*	*	29,311	*	9,081	4,053	12,909
Yabelo .....	*	-	*	-	-	2,208	283	388	512	1,026
Arero .....	10	-	*	*	*	991	110	401	106	374
Liben .....	-	-	-	-	-	6,430	842	2,678	639	2,271
Moyale .....	-	-	-	-	-	4,436	275	1,914	337	1,910
Dire .....	1,446	*	494	383	524	7,376	642	3,032	1,069	2,633
Teltele .....	-	-	-	-	-	4,935	556	2,041	393	1,946
Gelana Abaya .....	296	-	296	-	-	2,925	*	1,192	307	1,048

## c) Urban Holdings

Geographic Area	HORSES AND ASSES									
	ALL HORSES	HORSES				ALL ASSES	ASSES			
		MALE		FEMALE			MALE		FEMALE	
		< 3 Years	3 Yrs & more	< 3 Years	3 Yrs & more		< 3 Years	3 Yrs & more	< 3 Years	3 Yrs & more
Oromia Region.....	13,549	890	8,700	757	3,202	30,195	2,591	16,310	2,351	8,943
West Welega Zone.....	113	*	54	*	39	2,726	245	1,373	223	884
Mana Sibu.....	-	-	-	-	-	495	50	235	30	180
Nejo.....	-	-	-	-	-	407	45	204	26	131
Gimbi.....	*	-	*	-	-	116	*	68	*	30
Lalo Asabi.....	-	-	-	-	-	139	-	125	*	*
Boji.....	-	-	-	-	-	89	*	54	*	26
Ayra Guliso.....	*	-	*	*	*	146	28	51	*	54
Jarso.....	-	-	-	-	-	204	22	63	30	90
Gidami.....	-	-	-	-	-	51	*	42	-	*
Jimma Horo.....	*	-	-	*	*	*	-	*	-	-
Hawa Welel.....	13	-	13	-	-	130	*	67	*	48
Gawo Dale.....	-	-	-	-	-	17	-	*	-	*
Dale Sadi.....	*	-	-	*	*	36	-	*	*	26
Yubdo.....	*	-	-	-	*	36	*	-	*	20
Ganji.....	*	*	*	-	-	67	*	54	-	*
Haru.....	-	-	-	-	-	131	*	52	25	38
Nole Kaba.....	24	-	*	-	*	81	*	*	*	42
Lalo Kilie.....	-	-	-	-	-	61	*	18	*	31
Sayo.....	35	*	*	*	*	322	*	156	35	101
Anfilo.....	-	-	-	-	-	75	*	72	-	-
Begi.....	-	-	-	-	-	117	*	73	*	34
East Welega Zone.....	715	83	387	46	198	1,548	109	904	93	441
Limu.....	-	-	-	-	-	70	*	*	*	*
Ibantu.....	-	-	-	-	-	58	-	32	*	*
Gida Kiremu.....	-	-	-	-	-	173	21	72	*	77
Jarte.....	*	-	*	-	-	41	*	*	*	*
Amuru.....	-	-	-	-	-	74	*	22	*	38
Abe Dongoro.....	*	*	-	-	*	30	-	*	*	15
Jimma Horo.....	412	48	213	29	122	225	15	134	*	62
Abay Chomen.....	-	-	-	-	-	*	*	*	-	*
Guduru.....	44	*	38	-	*	*	*	*	*	*
Jimma Rare.....	106	*	64	*	28	56	*	*	*	24
Bila Seyo.....	*	-	*	-	-	124	*	85	*	*
Sibu Sire.....	*	-	*	-	-	85	*	62	*	17
Guto Wayu.....	24	-	*	*	*	101	-	61	*	37
Sasiga.....	*	*	-	-	-	112	*	76	*	25
Leka Dulecha.....	-	-	-	-	-	*	-	*	*	*
Diga.....	-	-	-	-	-	90	-	73	-	*
Jimma Arjo.....	71	*	23	*	*	38	*	-	*	*
Nunu Kumba.....	*	-	*	-	*	67	*	33	-	29
Wama Bonaya.....	-	-	-	-	-	*	-	*	-	-
Illubabor Zone.....	826	73	484	55	215	547	41	316	45	145
Darimu.....	*	-	*	-	*	80	-	80	-	-
Supena Sodo.....	78	*	*	*	18	49	*	22	-	*
Chora.....	37	*	33	-	-	15	-	*	*	*
Dega.....	135	*	81	*	35	50	-	31	*	*
Bedele.....	16	-	16	-	-	43	*	19	*	*
Gechi.....	64	-	39	*	18	43	*	39	-	-
Borecha.....	19	4	7	-	7	4	-	4	-	-
Dedesa.....	-	-	-	-	-	*	-	*	-	-
Yayu.....	54	*	50	-	-	59	*	38	*	*
Metu.....	45	*	26	*	11	42	*	32	-	*
Ale.....	253	48	72	24	110	91	12	18	15	46
Bure.....	10	-	*	*	*	57	*	14	12	29
Nono.....	98	-	90	*	*	-	-	-	-	-
Jimma Zone.....	442	27	301	*	105	626	15	532	18	59
Limu Seka.....	-	-	-	-	-	*	-	*	-	-
Limu Kosa.....	26	*	24	-	-	91	*	82	-	*
Sokoru.....	*	-	*	-	-	119	*	102	*	10
Tiro Afeta.....	-	-	-	-	-	*	-	*	-	*
Kersa.....	113	-	113	-	-	56	-	37	*	*
Mana.....	-	-	-	-	-	*	*	*	-	-
Goma.....	20	-	20	-	-	87	*	85	-	-
Gera.....	86	*	30	*	48	51	-	43	-	*
Seka Chekorsa.....	*	-	*	-	*	74	-	74	-	-
Dedo.....	*	-	-	-	*	38	*	37	-	-

TABLE 7-5-c –Cont'd

Geographic Area	HORSES AND ASSES									
	ALL HORSES	HORSES				ALL ASSES	ASSES			
		MALE		FEMALE			MALE		FEMALE	
		< 3 Years	3 Yrs & more	< 3 Years	3 Yrs & more		< 3 Years	3 Yrs & more	< 3 Years	3 Yrs & more
Omonada.....	15	-	*	-	*	75	-	50	*	19
Sigmo.....	77	*	54	-	11	*	-	-	-	*
Setema.....	91	*	43	*	32	*	-	*	-	-
West Shewa Zone.....	1,769	117	1,316	49	287	2,537	252	958	333	995
Ginde Beret.....	346	24	228	22	71	140	*	86	17	33
Jeldu.....	334	32	218	*	72	172	19	57	32	63
Ambo.....	*	-	*	-	-	269	22	85	42	120
Cheliya.....	213	*	159	*	39	62	*	*	*	33
Bako Tibe.....	-	-	-	-	-	94	*	57	*	26
Dano.....	-	-	-	-	-	40	-	40	-	-
Nono.....	209	24	134	*	43	20	*	-	*	10
Tikur.....	108	*	71	-	30	54	*	*	*	30
Amaya.....	*	-	*	-	-	*	*	*	-	*
Wonchi.....	4	-	4	-	-	25	-	7	4	15
Dendi.....	19	*	17	-	-	252	25	47	51	130
Ejerie.....	*	-	*	-	-	185	15	99	*	55
Adda Berga.....	134	*	108	-	20	108	*	51	*	38
Walmara.....	132	11	109	-	12	164	8	106	13	37
Alem Gana.....	11	-	11	-	-	228	27	70	34	97
Kersana Kondaltiti.....	-	-	-	-	-	58	*	17	-	*
Tole.....	*	-	*	-	-	92	*	30	*	44
Elu.....	59	*	56	-	-	68	*	*	*	36
Dawo.....	*	-	*	-	-	61	*	*	14	33
Walisona Goro.....	65	-	65	-	-	71	*	38	*	29
Becho.....	*	-	*	-	-	182	*	38	38	92
Kokir.....	15	-	15	-	-	116	12	52	15	37
Meta Robi.....	36	-	36	-	-	65	*	37	*	14
North Shewa Zone.....	376	28	219	26	103	1,984	248	687	276	773
Wara Jarso.....	15	*	11	-	*	177	32	42	22	81
Dera.....	*	*	-	-	*	77	9	28	*	34
Hidabu Abote.....	*	*	-	-	-	65	*	*	*	26
Kuyu.....	57	*	32	*	15	223	23	112	27	61
Degem.....	30	*	25	*	-	92	*	39	*	38
Gerar Jarso.....	*	-	*	-	-	185	24	53	33	75
Yaya Gulelena Debre.....	24	-	16	-	*	125	*	49	18	45
Wuchalena Jido.....	69	-	37	*	26	200	41	60	19	81
Abichuna Gna'a.....	*	-	*	*	*	81	*	29	20	25
Kembibit.....	22	*	*	-	*	75	13	13	*	34
Berehna Aleltu.....	26	-	21	*	*	398	60	92	54	192
Mulona Sululta.....	112	*	57	*	38	287	*	149	49	80
East Shewa Zone.....	2,121	*	2,051	-	36	5,418	352	3,690	281	1,095
Fentale.....	244	16	229	-	-	27	*	23	-	*
Boset.....	*	-	*	-	-	870	72	621	58	120
Adama.....	354	-	354	-	-	454	35	136	54	229
Lome.....	171	-	159	-	*	531	43	285	38	165
Gimbichu.....	32	-	27	-	*	272	18	157	16	81
Ada'a Liben Chukala.....	85	-	85	-	-	330	30	111	49	140
Dugda Bora.....	282	-	272	-	*	695	29	626	-	40
Adami Tullu Jido Komb.....	174	-	174	-	-	794	62	515	51	166
Arsi Negele.....	499	*	474	-	*	1,026	*	962	*	41
Shashemene.....	261	*	258	-	*	240	*	219	*	*
Seraro.....	*	-	*	-	-	177	31	35	*	102
Arsi Zone.....	4,417	328	2,422	319	1,349	6,199	630	2,905	510	2,154
Merti.....	136	*	65	*	63	483	45	167	55	215
Aseko.....	*	*	-	-	-	70	-	42	*	21
Gololcha.....	-	-	-	-	-	126	-	107	*	*
Jeju.....	35	-	21	*	*	219	36	89	23	72
Dodotana Sire.....	98	*	70	*	*	951	137	353	99	363
Zeway Dugda.....	*	*	*	-	*	83	*	26	*	34
Hitosa.....	114	*	95	*	12	550	67	248	44	192
Sude.....	59	-	43	*	13	66	*	35	*	16
Chole.....	270	20	85	34	130	92	*	29	13	42
Amigna.....	61	-	55	*	*	117	*	37	*	48
Seru.....	109	*	88	*	*	217	*	90	16	99
Robe.....	67	*	37	-	27	271	16	127	26	102
Tena.....	286	24	106	30	127	432	35	207	22	167
Sherka.....	344	28	186	32	98	308	13	248	*	44



TABLE 7-5-c –Cont'd

Geographic Area	HORSES AND ASSES									
	ALL HORSES	HORSES				ALL ASSES	ASSES			
		MALE		FEMALE			MALE		FEMALE	
		< 3 Years	3 Yrs & more	< 3 Years	3 Yrs & more		< 3 Years	3 Yrs & more	< 3 Years	3 Yrs & more
Di geluna Tijo.....	371	36	249	18	68	322	45	107	36	134
Tiyo.....	238	*	185	*	37	382	37	161	44	139
Munesa.....	430	35	223	45	128	370	*	261	*	71
Bekoji.....	807	75	361	60	311	727	75	403	57	193
Gedeb.....	337	*	282	-	43	195	*	73	*	114
Kofele.....	634	59	264	58	254	218	30	97	19	71
West Harerge Zone.....	42	*	*	*	21	1,518	75	1,199	46	200
Mieso.....	*	-	*	-	-	392	*	313	18	54
Doba.....	*	-	-	-	*	53	-	53	-	-
Tulo.....	-	-	-	-	-	26	*	19	*	*
Mesela.....	*	*	*	*	*	90	-	78	*	10
Chiro.....	*	-	*	-	*	121	*	76	*	23
Goba Koricha.....	-	-	-	-	-	66	*	62	-	-
Anchar.....	-	-	-	-	-	247	*	181	*	46
Habro.....	-	-	-	-	-	253	*	203	*	27
Darolebu.....	-	-	-	-	-	157	*	131	-	14
Boke.....	-	-	-	-	-	59	*	43	-	*
Kuni.....	*	-	-	-	*	54	*	40	-	10
East Harerge Zone.....	87	*	*	10	60	1,018	105	664	45	204
Kombolcha.....	-	-	-	-	-	27	-	25	*	-
Jarso.....	-	-	-	-	-	26	*	*	*	*
Gursum.....	-	-	-	-	-	71	*	36	*	28
Babile.....	-	-	-	-	-	51	*	32	*	12
Fedis.....	-	-	-	-	-	42	*	14	*	12
Haro Maya.....	*	-	*	-	-	115	*	86	-	*
Kurfa Chele.....	-	-	-	-	-	29	*	*	-	*
Kersa.....	-	-	-	-	-	117	*	103	-	*
Meta.....	14	-	*	-	*	43	*	16	*	*
Goro Gutu.....	*	-	-	-	*	39	*	*	*	23
Deder.....	22	*	-	-	19	223	36	147	*	31
Malka Balo.....	33	*	-	*	22	109	*	83	*	13
Bedeno.....	*	*	-	*	*	17	*	17	-	-
Girawa.....	-	-	-	-	-	45	*	34	*	*
Gola Oda.....	-	-	-	-	-	64	*	45	*	*
Bale Zone.....	1,851	120	1,126	152	453	4,250	420	1,699	411	1,720
Kokosa.....	187	17	95	*	54	*	-	*	-	-
Dodola.....	411	*	284	33	79	784	102	212	76	394
Adaba.....	158	*	97	*	50	298	29	105	33	131
Agarfa.....	80	*	68	-	*	763	84	197	111	372
Gasera.....	20	-	20	-	-	88	*	31	*	41
Gololcha.....	-	-	-	-	-	214	*	83	32	84
Legehida.....	-	-	-	-	-	23	-	23	-	-
Ginir.....	18	-	18	-	-	738	80	320	50	288
Sinanana Dinsho.....	603	43	363	48	150	208	22	16	43	128
Goba.....	351	35	177	37	102	428	56	192	22	158
Mennana Arena Buluk.....	*	-	*	-	-	274	*	265	-	*
Nensebo.....	*	-	-	*	*	73	*	57	*	*
Meda Welabu.....	-	-	-	-	-	46	*	35	-	*
Berbere.....	-	-	-	-	-	117	-	117	-	-
Goro.....	-	-	-	-	-	166	*	36	28	89
Raytu.....	-	-	-	-	-	7	-	-	-	7
Seweyna.....	-	-	-	-	-	19	2	7	2	7
Borena Zone.....	792	65	317	74	337	1,824	98	1,383	71	272
Uraga.....	342	36	103	36	168	*	-	*	*	*
Bore.....	398	29	169	38	162	43	-	40	-	*
Adolana Wadera.....	21	-	*	-	*	452	39	288	24	101
Odo Shakiso.....	*	-	*	-	-	323	24	247	*	31
Hager Mariam.....	-	-	-	-	-	36	*	22	-	*
Yabelo.....	-	-	-	-	-	29	*	*	*	15
Arero.....	-	-	-	-	-	85	*	72	-	11
Liben.....	-	-	-	-	-	162	8	142	*	11
Moyale.....	-	-	-	-	-	13	-	9	-	*
Dire.....	-	-	-	-	-	339	18	251	*	57
Teltele.....	-	-	-	-	-	318	*	286	*	22

TABLE 7-6: NUMBER OF MULES AND CAMELS BY AGE AND SEX OF ANIMAL, ZONE, AND WEREDA

## a) Both rural and Urban Holdings

Geographic Area	MULES					CAMELS				
	All Mules	MALE		FEMALE		All Camels	MALE		FEMALE	
		< 3 Years	3 Years and Older	< 3 Years	3 Years and Older		< 4 Years	4 Years and Older	< 4 Years	4 Years and Older
Oromia Region.....	158,440	9,888	69,146	10,936	68,470	167,702	23,982	28,023	29,662	86,035
West Welega Zone.....	10,013	*	4,786	155	4,876	-	-	-	-	-
Mana Sibu.....	669	-	263	-	406	-	-	-	-	-
Nejo.....	192	-	142	-	*	-	-	-	-	-
Gimbi.....	206	-	*	-	202	-	-	-	-	-
Lalo Asabi.....	176	-	*	-	100	-	-	-	-	-
Boji.....	309	-	205	-	105	-	-	-	-	-
Ayra Guliso.....	529	-	402	-	127	-	-	-	-	-
Jarso.....	540	-	373	*	147	-	-	-	-	-
Gidami.....	969	*	448	*	501	-	-	-	-	-
Jimma Horo.....	399	-	251	-	148	-	-	-	-	-
Hawa Welel.....	1,249	*	569	*	522	-	-	-	-	-
Gawo Dale.....	641	-	210	-	430	-	-	-	-	-
Dale Sadi.....	250	-	91	-	159	-	-	-	-	-
Yubdo.....	76	-	*	-	50	-	-	-	-	-
Ganji.....	260	-	138	-	122	-	-	-	-	-
Haru.....	144	-	72	-	*	-	-	-	-	-
Nole Kaba.....	742	*	478	-	236	-	-	-	-	-
Lalo Kilie.....	*	-	*	*	*	-	-	-	-	-
Sayo.....	635	*	172	*	386	-	-	-	-	-
Anfilo.....	853	*	452	*	354	-	-	-	-	-
Begi.....	1,147	-	403	-	743	-	-	-	-	-
East Welega Zone.....	10,696	658	4,932	438	4,667	-	-	-	-	-
Limu.....	930	-	271	*	639	-	-	-	-	-
Ibantu.....	173	-	*	-	154	-	-	-	-	-
Gida Kiremu.....	479	-	367	-	112	-	-	-	-	-
Jarte.....	705	37	402	*	248	-	-	-	-	-
Amuru.....	273	-	182	-	90	-	-	-	-	-
Abe Dongoro.....	194	*	*	*	122	-	-	-	-	-
Jimma Horo.....	1,710	269	756	194	491	-	-	-	-	-
Abay Chomen.....	165	-	85	-	80	-	-	-	-	-
Guduru.....	983	*	504	*	419	-	-	-	-	-
Jimma Rare.....	255	*	159	*	*	-	-	-	-	-
Bila Seyo.....	871	*	461	-	390	-	-	-	-	-
Sibu Sire.....	697	*	262	*	383	-	-	-	-	-
Guto Wayu.....	774	*	411	*	266	-	-	-	-	-
Sasiga.....	141	-	*	-	62	-	-	-	-	-
Leka Dulecha.....	270	-	146	*	110	-	-	-	-	-
Diga.....	67	-	*	-	*	-	-	-	-	-
Jimma Arjo.....	379	*	*	*	242	-	-	-	-	-
Nunu Kumba.....	440	-	211	*	217	-	-	-	-	-
Wama Bonaya.....	1,191	*	459	*	585	-	-	-	-	-
Illubabor Zone.....	7,503	611	3,130	461	3,301	-	-	-	-	-
Darimu.....	517	*	179	*	119	-	-	-	-	-
Supena Sodo.....	822	119	304	117	281	-	-	-	-	-
Chora.....	847	*	339	*	453	-	-	-	-	-
Dega.....	817	110	367	84	256	-	-	-	-	-
Bedele.....	545	-	260	*	262	-	-	-	-	-
Gechi.....	373	*	173	*	135	-	-	-	-	-
Borecha.....	403	-	157	*	235	-	-	-	-	-
Dedesa.....	1,202	*	355	*	732	-	-	-	-	-
Yayu.....	742	-	378	-	364	-	-	-	-	-
Metu.....	546	*	263	*	151	-	-	-	-	-
Ale.....	500	*	318	-	160	-	-	-	-	-
Bure.....	107	-	*	-	85	-	-	-	-	-
Nono.....	82	-	*	-	67	-	-	-	-	-
Jimma Zone.....	30,541	2,013	7,083	3,259	18,186	-	-	-	-	-
Limu Seka.....	1,464	-	325	*	1,099	-	-	-	-	-
Limu Kosa.....	3,561	-	799	-	2,762	-	-	-	-	-
Sokoru.....	743	-	*	281	409	-	-	-	-	-
Tiro Afeta.....	2,192	247	607	209	1,130	-	-	-	-	-
Kersa.....	3,184	*	798	329	1,858	-	-	-	-	-
Mana.....	1,291	-	*	*	958	-	-	-	-	-
Goma.....	2,458	-	740	-	1,718	-	-	-	-	-
Gera.....	1,276	*	547	*	628	-	-	-	-	-
Seka Chekorsa.....	2,164	*	497	*	1,521	-	-	-	-	-

TABLE 7-6-a –Cont'd

Geographic Area	MULES					CAMELS				
	All Mules	MALE		FEMALE		All Camels	MALE		FEMALE	
		< 3 Years	3 Years and Older	< 3 Years	3 Years and Older		< 4 Years	4 Years and Older	< 4 Years	4 Years and Older
Dedo.....	3,841	865	438	513	2,024					
Omonada.....	6,502	253	1,513	1,323	3,413					
Sigmo.....	424	*	*	130	89					
Setema.....	1,442	219	451	194	578					
West Shewa Zone.....	18,700	1,413	6,326	1,881	9,081	*	*			
Ginde Beret.....	651	*	251	-	356					
Jeldu.....	531	-	*	166	304					
Ambo.....	684	*	*	-	418					
Cheliya.....	1,873	*	1,063	*	563					
Bako Tibe.....	559	*	286	-	242					
Dano.....	1,111	*	748	-	330					
Nono.....	1,284	*	202	*	913					
Tikur.....	322	116	*	*	*					
Amaya.....	1,698	*	468	111	1,037					
Wonchi.....	469	*	*	*	*					
Dendi.....	818	*	*	368	239					
Ejerie.....	527	103	96	106	223					
Adda Berga.....	454	*	146	*	225					
Walmarra.....	141	-	-	*	120					
Alem Gana.....	1,197	150	762	*	228					
Kersana Kondaltiti.....	1,903	264	1,148	*	381	*	*			
Tole.....	1,424	-	205	232	987					
Elu.....	286	*	*	*	225					
Dawo.....	546	-	103	70	372					
Walisona Goro.....	842	-	*	*	712					
Becho.....	637	-	94	78	464					
Kokir.....	452	-	111	*	327					
Meta Robi.....	292	*	*	*	*					
North Shewa Zone.....	6,017	980	1,091	977	2,970					
Wara Jarso.....	184	*	*	*	*					
Dera.....	575	-	*	-	396					
Hidabu Abote.....	226	-	107	-	119					
Kuyu.....	*	*	*	*	*					
Degem.....	193	*	*	*	97					
Gerar Jarso.....	255	*	107	*	117					
Yaya Gulelena Debre.....	412	*	*	*	271					
Wuchalena Jido.....	1,525	249	222	294	761					
Abichuna Gna'a.....	495	144	*	205	130					
Kembibit.....	602	175	*	103	275					
Berehna Aleltu.....	738	*	*	*	320					
Mulona Sululta.....	756	*	*	*	325					
East Shewa Zone.....	10,293	1,078	8,587	123	505	38,731	4,469	6,138	6,886	21,238
Fentale.....	251	77	96	-	77	31,445	3,633	3,365	6,322	18,126
Boset.....	858	*	784	-	-	5,304	835	1,448	*	2,456
Adama.....	713	*	638	-	*	*		*		*
Lome.....	805	*	694	-	*	*		*		*
Gimbichu.....	526	*	439	*	-	*		*		*
Ada'a Liben Chukala.....	2,689	313	2,200	*	*	*		*		*
Dugda Bora.....	1,782	*	1,659	*	*	*		*		*
Adami Tullu Jido Komb.....	691	*	633	-	*	*		*		*
Arsi Negele.....	342	-	*	-	*	*		*		*
Shashemene.....	*	-	*	-	*	*		*		*
Seraro.....	540	*	302	-	*	*		*		*
Akaki.....	1,044	166	784	*	63	*		*		*
Arsi Zone.....	26,290	1,295	12,679	1,864	10,451	13,822	1,515	*	2,158	7,639
Merti.....	1,890	*	1,278	267	280	*	*	*	*	*
Aseko.....	2,056	247	934	203	673	327	73	-	-	253
Gololcha.....	3,681	*	1,782	*	1,865	*		*		*
Jeju.....	939	*	606	*	224	*	*	*	*	*
Dodotana Sire.....	323	-	289	-	*	*	*	*	*	*
Zeway Dugda.....	825	-	664	-	161	*		*		*
Hitosa.....	288	-	*	-	*	*		*		*
Sude.....	1,766	*	766	-	932	*		*		*
Chole.....	2,175	178	985	139	873	*		*		*
Amigna.....	679	*	169	*	485	106	*	*		*
Seru.....	784	-	362	*	397	*		*		*
Robe.....	1,467	*	341	*	860	-	-	-	-	-

TABLE 7-6-a –Cont'd

Geographic Area	MULES					CAMELS				
	All Mules	MALE		FEMALE		All Camels	MALE		FEMALE	
		< 3 Years	3 Years and Older	< 3 Years	3 Years and Older		< 4 Years	4 Years and Older	< 4 Years	4 Years and Older
Tena .....	780	-	318	-	413	-	-	-	-	-
Sherka .....	2,750	*	976	262	1,417	-	-	-	-	-
Di geluna Tijo .....	646	*	299	*	209	*	-	*	-	*
Tiyo .....	91	-	*	*	*	-	-	-	-	-
Munesa .....	1,053	*	493	-	374	-	-	-	-	-
Bekoji .....	2,008	*	850	294	717	*	-	*	-	*
Gedeb .....	840	179	346	*	284	*	-	*	-	*
Kofele .....	*	*	*	*	*	*	-	*	-	*
West Harerge Zone .....	2,692	*	1,695	*	897	19,106	3,317	2,826	3,844	9,119
Mieso .....	253	-	224	-	*	11,445	1,894	1,527	2,621	5,404
Doba .....	*	-	*	-	*	*	*	-	-	*
Tulo .....	-	-	-	-	-	-	-	-	-	-
Mesela .....	*	-	*	-	*	-	-	-	-	-
Chiro .....	*	-	*	-	*	-	-	*	-	-
Goba Koricha .....	398	-	275	-	123	1,111	*	284	*	473
Anchar .....	372	-	291	*	70	*	*	*	*	*
Habro .....	*	-	*	-	*	*	-	*	-	-
Darolebu .....	267	-	267	-	-	3,547	726	*	487	1,815
Boke .....	*	-	*	-	*	*	*	*	*	462
Kuni .....	474	*	*	-	247	-	-	-	-	-
East Harerge Zone .....	1,667	*	736	270	588	15,974	1,989	1,912	*	8,561
Kombolcha .....	*	-	*	-	*	-	-	-	-	-
Jarso .....	*	-	-	*	*	*	*	*	*	*
Gursum .....	-	-	-	-	-	-	*	*	*	*
Babile .....	*	-	*	-	-	1,973	342	181	518	931
Fedis .....	-	-	-	-	-	*	-	-	*	*
Haro Maya .....	-	-	-	-	-	*	-	-	*	*
Kurfa Chele .....	*	-	*	-	*	*	-	-	*	*
Kersa .....	*	-	-	-	*	*	-	-	*	*
Meta .....	*	-	*	*	*	*	-	-	-	-
Goro Gutu .....	*	-	*	-	*	*	*	-	-	*
Deder .....	646	*	*	*	317	*	-	-	-	*
Malka Balo .....	346	*	284	*	*	*	*	*	*	*
Bedeno .....	*	-	*	-	-	-	-	-	-	-
Girawa .....	-	-	-	-	-	-	-	-	-	-
Gola Oda .....	*	-	*	-	-	313	*	*	88	198
Bale Zone .....	16,263	370	9,298	371	6,224	26,997	4,123	5,441	4,768	12,664
Kokosa .....	*	-	*	-	*	*	-	-	-	*
Dodola .....	266	*	*	*	*	-	-	-	-	-
Adaba .....	891	*	427	104	340	-	-	-	-	-
Agarfa .....	1,755	*	702	*	942	-	-	-	-	-
Gasera .....	943	*	520	-	410	-	-	-	-	-
Gololcha .....	782	-	522	*	247	631	*	178	*	222
Legchida .....	226	-	146	-	80	2,504	170	911	450	973
Ginir .....	925	*	559	*	289	*	*	*	-	-
Sinanana Dinsho .....	2,310	*	1,235	*	944	-	-	-	-	-
Goba .....	1,045	49	447	*	496	-	-	-	-	-
Mennana Arena Buluk .....	1,042	-	778	-	264	3,699	724	442	777	1,756
Nensebo .....	545	-	301	*	222	*	-	-	-	*
Meda Welabu .....	654	*	241	-	367	8,120	1,432	1,556	1,359	3,773
Berbere .....	1,625	*	1,219	*	370	675	101	*	*	284
Guradamole .....	529	-	257	*	266	337	*	53	51	171
Goro .....	2,391	-	1,583	-	808	378	-	284	*	*
Raytu .....	64	-	*	-	*	6,705	921	1,296	1,137	3,351
Seweyna .....	118	-	65	-	53	3,524	481	551	680	1,812
Borena Zone .....	17,764	1,108	8,804	1,128	6,724	52,989	8,486	9,196	8,494	26,813
Uraga .....	3,175	312	1,122	701	1,040	-	-	-	-	-
Bore .....	2,001	*	827	*	974	*	-	-	-	*
Adolana Wadera .....	2,811	*	1,515	*	1,221	*	*	*	*	886
Odo Shakiso .....	2,191	*	1,201	*	915	430	*	387	-	-
Hager Mariam .....	4,481	*	2,304	*	1,405	*	*	*	*	*
Yabelo .....	359	-	136	*	173	11,233	2,071	1,892	1,606	5,664
Arero .....	384	-	223	-	160	6,412	1,000	1,461	1,025	2,925
Liben .....	669	*	*	*	568	15,718	2,222	2,311	3,232	7,952
Moyale .....	*	-	*	-	*	7,390	1,218	649	1,127	4,396
Dire .....	959	-	822	-	137	8,686	1,316	1,660	1,359	4,351
Teltele .....	88	-	60	-	*	417	*	343	-	35
Gelana Abaya .....	526	-	449	-	*	-	-	-	-	-

## b) Rural Holdings

Geographic Area	MULES					CAMELS				
	All Mules	MALE		FEMALE		All Camels	MALE		FEMALE	
		< 3 Years	3 Years and Older	< 3 Years	3 Years and Older		< 4 Years	4 Years and Older	< 4 Years	4 Years and Older
Oromia Region.....	156,342	9,787	68,067	10,877	67,611	166,976	23,858	27,959	29,528	85,631
West Welega Zone.....	9,719	*	4,636	147	4,751	-	-	-	-	-
Mana Sibu.....	661	-	255	-	406	-	-	-	-	-
Nejo.....	181	-	138	-	*	-	-	-	-	-
Gimbi.....	198	-	-	-	198	-	-	-	-	-
Lalo Asabi.....	176	-	*	-	100	-	-	-	-	-
Boji.....	299	-	201	-	98	-	-	-	-	-
Ayra Guliso.....	527	-	400	-	127	-	-	-	-	-
Jarso.....	537	-	373	*	145	-	-	-	-	-
Gidami.....	883	-	407	*	458	-	-	-	-	-
Jimma Horo.....	394	-	247	-	148	-	-	-	-	-
Hawa Welel.....	1,216	*	549	*	510	-	-	-	-	-
Gawo Dale.....	627	-	200	-	427	-	-	-	-	-
Dale Sadi.....	248	-	88	-	159	-	-	-	-	-
Yubdo.....	76	-	*	-	50	-	-	-	-	-
Ganji.....	248	-	134	-	114	-	-	-	-	-
Haru.....	144	-	72	-	*	-	-	-	-	-
Nole Kaba.....	739	*	478	-	233	-	-	-	-	-
Lalo Kilie.....	*	-	*	-	*	-	-	-	-	-
Sayo.....	607	*	158	*	376	-	-	-	-	-
Anfilo.....	821	*	436	*	347	-	-	-	-	-
Begi.....	1,116	-	388	-	728	-	-	-	-	-
East Welega Zone.....	10,446	646	4,779	434	4,586	-	-	-	-	-
Limu.....	925	-	271	*	635	-	-	-	-	-
Ibantu.....	159	-	*	-	140	-	-	-	-	-
Gida Kiremu.....	451	-	342	-	108	-	-	-	-	-
Jarte.....	665	*	390	*	226	-	-	-	-	-
Amuru.....	251	-	161	-	90	-	-	-	-	-
Abe Dongoro.....	169	*	*	*	112	-	-	-	-	-
Jimma Horo.....	1,693	269	742	194	488	-	-	-	-	-
Abay Chomen.....	165	-	85	-	80	-	-	-	-	-
Guduru.....	954	*	484	*	411	-	-	-	-	-
Jimma Rare.....	244	*	148	*	*	-	-	-	-	-
Bila Seyo.....	854	*	448	-	386	-	-	-	-	-
Sibu Sire.....	690	*	256	*	383	-	-	-	-	-
Guto Wayu.....	765	*	401	*	266	-	-	-	-	-
Sasiga.....	141	-	*	-	62	-	-	-	-	-
Leka Dulecha.....	256	-	139	*	103	-	-	-	-	-
Diga.....	67	-	*	-	*	-	-	-	-	-
Jimma Arjo.....	379	*	*	*	242	-	-	-	-	-
Nunu Kumba.....	436	-	211	*	212	-	-	-	-	-
Wama Bonaya.....	1,184	*	452	*	585	-	-	-	-	-
Illubabor Zone.....	7,341	604	3,052	461	3,224	-	-	-	-	-
Darimu.....	508	*	173	*	116	-	-	-	-	-
Supena Sodo.....	811	119	298	117	276	-	-	-	-	-
Chora.....	834	*	339	*	441	-	-	-	-	-
Dega.....	789	107	360	84	238	-	-	-	-	-
Bedele.....	542	-	257	*	262	-	-	-	-	-
Gechi.....	366	*	166	*	135	-	-	-	-	-
Borecha.....	396	-	157	*	228	-	-	-	-	-
Dedesa.....	1,193	*	352	*	726	-	-	-	-	-
Yayu.....	707	-	358	-	349	-	-	-	-	-
Metu.....	542	*	259	*	151	-	-	-	-	-
Ale.....	476	*	299	-	160	-	-	-	-	-
Bure.....	104	-	*	-	82	-	-	-	-	-
Nono.....	74	-	*	-	62	-	-	-	-	-
Jimma Zone.....	30,405	2,013	7,032	3,255	18,106	-	-	-	-	-
Limu Seka.....	1,464	-	325	*	1,099	-	-	-	-	-
Limu Kosa.....	3,530	-	792	-	2,738	-	-	-	-	-
Sokoru.....	741	-	*	281	409	-	-	-	-	-
Tiro Afeta.....	2,192	247	607	209	1,130	-	-	-	-	-
Kersa.....	3,184	*	798	329	1,858	-	-	-	-	-
Mana.....	1,291	-	*	*	958	-	-	-	-	-
Goma.....	2,450	-	740	-	1,711	-	-	-	-	-
Gera.....	1,223	*	524	*	597	-	-	-	-	-
Seka Chekorsa.....	2,159	*	492	*	1,521	-	-	-	-	-

TABLE 7-6-b –Cont'd

Geographic Area	MULES					CAMELS				
	All Mules	MALE		FEMALE		All Camels	MALE		FEMALE	
		< 3 Years	3 Years and Older	< 3 Years	3 Years and Older		< 4 Years	4 Years and Older	< 4 Years	4 Years and Older
Dedo.....	3,836	865	434	513	2,024	-	-	-	-	-
Omonada.....	6,477	253	1,503	1,319	3,403	-	-	-	-	-
Sigmo.....	418	*	*	130	83	-	-	-	-	-
Setema.....	1,438	219	451	194	574	-	-	-	-	-
West Shewa Zone.....	18,470	1,385	6,202	1,872	9,011	*	*	-	-	-
Ginde Beret.....	600	*	213	-	343	-	-	-	-	-
Jeldu.....	519	-	*	166	301	-	-	-	-	-
Ambo.....	668	*	*	-	413	-	-	-	-	-
Cheliya.....	1,825	*	1,044	*	554	-	-	-	-	-
Bako Tibe.....	537	*	276	-	231	-	-	-	-	-
Dano.....	1,097	*	734	-	330	-	-	-	-	-
Nono.....	1,281	*	199	*	913	-	-	-	-	-
Tikur.....	313	107	*	*	*	-	-	-	-	-
Amaya.....	1,695	*	465	111	1,037	-	-	-	-	-
Wonchi.....	469	*	*	*	*	-	-	-	-	-
Dendi.....	816	*	*	368	239	-	-	-	-	-
Ejerie.....	527	103	96	106	223	-	-	-	-	-
Adda Berga.....	453	*	145	*	225	-	-	-	-	-
Walmarra.....	141	-	-	*	120	-	-	-	-	-
Alem Gana.....	1,183	148	756	*	222	-	-	-	-	-
Kersana Kondaltiti.....	1,898	264	1,143	*	381	*	*	-	-	-
Tole.....	1,414	-	202	232	980	-	-	-	-	-
Elu.....	286	*	*	*	225	-	-	-	-	-
Dawo.....	542	-	103	66	372	-	-	-	-	-
Walisona Goro.....	839	-	*	*	710	-	-	-	-	-
Becho.....	628	-	94	78	455	-	-	-	-	-
Kokir.....	449	-	111	*	324	-	-	-	-	-
Meta Robi.....	289	*	*	*	*	-	-	-	-	-
North Shewa Zone.....	5,982	975	1,085	977	2,945	-	-	-	-	-
Wara Jarso.....	178	*	-	*	*	-	-	-	-	-
Dera.....	573	-	*	-	394	-	-	-	-	-
Hidabu Abote.....	226	-	107	-	119	-	-	-	-	-
Kuyu.....	*	-	-	-	*	-	-	-	-	-
Degem.....	191	-	*	*	97	-	-	-	-	-
Gerar Jarso.....	254	*	107	*	115	-	-	-	-	-
Yaya Gulelena Debre.....	404	*	*	*	*	-	-	-	-	-
Wuchalena Jido.....	1,514	249	222	294	750	-	-	-	-	-
Abichuna Gna'a.....	495	144	*	205	130	-	-	-	-	-
Kembibit.....	602	175	*	103	275	-	-	-	-	-
Berehna Aleltu.....	738	*	*	*	320	-	-	-	-	-
Mulona Sululta.....	756	*	*	*	325	-	-	-	-	-
East Shewa Zone.....	10,210	1,074	8,522	123	490	38,683	4,464	6,133	6,878	21,208
Fentale.....	251	77	96	-	77	31,435	3,633	3,365	6,322	18,115
Boset.....	853	*	779	-	-	5,266	830	1,443	*	2,437
Adama.....	703	*	635	-	-	*	-	*	-	*
Lome.....	804	*	693	-	*	-	-	-	-	-
Gimbichu.....	521	*	434	*	-	*	-	*	-	*
Ada'a Liben Chukala.....	2,689	313	2,200	*	*	-	-	-	-	-
Dugda Bora.....	1,756	*	1,638	*	*	*	-	*	-	*
Adami Tullu Jido Komb.....	669	*	614	-	-	*	-	*	-	*
Arsi Negele.....	*	-	*	-	*	*	-	*	-	*
Shashemene.....	*	-	*	-	*	-	-	-	-	-
Seraro.....	537	*	302	-	*	*	-	*	-	*
Akaki.....	1,044	166	784	*	63	*	-	*	-	*
Arsi Zone.....	25,922	1,278	12,482	1,849	10,313	13,822	1,515	*	2,158	7,639
Merti.....	1,860	*	1,256	267	272	*	*	*	*	*
Aseko.....	2,010	247	900	203	659	327	73	-	-	253
Gololcha.....	3,610	-	1,748	*	1,832	*	-	-	-	*
Jeju.....	924	*	599	*	220	*	*	*	*	*
Dodotana Sire.....	304	-	274	-	*	*	*	*	*	*
Zeway Dugda.....	821	-	659	-	161	*	-	*	-	*
Hitosa.....	288	-	*	-	*	-	-	-	-	-
Sude.....	1,766	*	766	-	932	*	-	*	-	*
Chole.....	2,150	178	970	135	866	*	-	*	-	*
Amigna.....	679	*	169	*	485	106	*	*	-	*
Seru.....	776	-	358	*	393	*	-	*	-	*
Robe.....	1,445	*	325	*	854	-	-	-	-	-
Tena.....	766	-	318	*	402	-	-	-	-	-

TABLE 7-6-b –Cont'd

Geographic Area	MULES					CAMELS				
	All Mules	MALE		FEMALE		All Camels	MALE		FEMALE	
		< 3 Years	3 Years and Older	< 3 Years	3 Years and Older		< 4 Years	4 Years and Older	< 4 Years	4 Years and Older
Sherka .....	2,719	*	962	259	1,403	-	-	-	-	-
Di geluna Tijo .....	639	*	294	*	208	*	-	*	-	*
Tiyo .....	91	-	*	*	*	-	-	-	-	-
Munesa .....	1,041	*	491	*	370	-	-	-	-	-
Bekoji .....	1,960	*	831	288	697	*	-	*	-	*
Gedeb .....	840	179	346	*	284	*	-	*	-	*
Kofele .....	*	*	*	*	*	*	-	*	-	*
West Harerge Zone .....	2,628	*	1,663	*	864	18,833	3,281	2,792	3,789	8,972
Mieso .....	247	-	218	-	*	11,178	1,857	1,499	2,565	5,256
Doba .....	*	-	*	-	-	*	*	-	-	*
Tulo .....	-	-	-	-	-	-	-	-	-	-
Mesela .....	*	-	*	-	*	-	-	-	-	-
Chiro .....	*	-	*	-	*	-	-	*	-	-
Goba Koricha .....	398	-	275	-	123	1,105	*	277	*	473
Anchar .....	347	-	275	*	61	*	*	*	*	*
Habro .....	*	-	*	-	*	*	-	*	-	-
Darolebu .....	267	-	267	-	-	3,547	726	*	487	1,815
Boke .....	*	-	-	-	*	*	*	*	*	462
Kuni .....	474	*	*	-	247	-	-	-	-	-
East Harerge Zone .....	1,615	*	699	267	575	15,936	1,980	1,912	*	8,540
Kombolcha .....	*	-	*	-	-	-	-	-	-	-
Jarso .....	*	-	-	*	*	*	*	*	*	*
Gursum .....	-	-	-	-	-	-	*	*	*	*
Babile .....	-	-	-	-	-	1,971	342	181	518	929
Fedis .....	-	-	-	-	-	*	-	-	*	*
Haro Maya .....	-	-	-	-	-	*	-	-	-	*
Kurfa Chele .....	*	-	*	-	*	-	-	-	*	*
Kersa .....	*	-	-	-	*	*	-	-	*	*
Meta .....	*	-	*	*	*	-	-	-	-	-
Goro Gutu .....	*	-	*	-	*	*	*	-	-	*
Deder .....	639	*	*	*	313	*	-	-	-	*
Malka Balo .....	301	*	251	*	-	*	*	*	*	*
Bedeno .....	*	-	*	-	-	-	-	-	-	-
Girawa .....	-	-	-	-	-	-	-	-	-	-
Gola Oda .....	*	-	*	-	-	286	*	*	84	185
Bale Zone .....	15,916	361	9,136	360	6,059	26,876	4,106	5,436	4,743	12,591
Kokosa .....	*	-	*	-	-	*	-	-	-	*
Dodola .....	243	*	*	-	*	-	-	-	-	-
Adaba .....	891	*	427	104	340	-	-	-	-	-
Agarfa .....	1,675	*	672	*	893	-	-	-	-	-
Gasera .....	930	*	515	-	403	-	-	-	-	-
Gololcha .....	767	-	511	*	243	631	*	178	*	222
Leghida .....	222	-	142	-	80	2,501	170	907	450	973
Ginir .....	887	*	549	*	269	*	*	*	-	-
Sinanana Dinsho .....	2,301	*	1,235	*	941	-	-	-	-	-
Goba .....	1,004	49	437	*	468	-	-	-	-	-
Mennana Arena Buluk .....	1,021	-	766	-	255	3,691	724	442	774	1,750
Nensebo .....	529	-	296	*	212	*	-	-	-	*
Meda Welabu .....	644	*	234	-	364	8,088	1,422	1,554	1,353	3,758
Berbere .....	1,569	*	1,173	*	361	675	101	*	*	284
Guradamole .....	529	-	257	*	266	337	*	53	51	171
Goro .....	2,368	-	1,570	-	798	378	-	284	*	*
Raytu .....	64	-	*	-	*	6,655	914	1,296	1,130	3,315
Seweyna .....	115	-	63	-	53	3,497	481	551	670	1,796
Borena Zone .....	17,688	1,102	8,777	1,122	6,686	52,744	8,430	9,176	8,456	26,681
Uraga .....	3,168	312	1,122	701	1,033	-	-	-	-	-
Bore .....	1,980	*	824	*	966	*	-	-	-	*
Adolana Wadera .....	2,797	*	1,512	*	1,213	*	*	*	*	886
Odo Shakiso .....	2,169	*	1,189	*	903	430	*	387	-	-
Hager Mariam .....	4,481	*	2,304	*	1,405	*	*	*	*	*
Yabelo .....	359	-	136	*	173	11,233	2,071	1,892	1,606	5,664
Arero .....	379	-	221	-	158	6,398	1,000	1,461	1,021	2,916
Liben .....	669	*	*	*	568	15,707	2,219	2,308	3,232	7,947
Moyale .....	*	-	*	-	*	7,387	1,215	649	1,127	4,396
Dire .....	953	-	815	-	137	8,471	1,266	1,646	1,327	4,233
Teltele .....	88	-	60	-	*	417	*	343	-	35
Gelana Abaya .....	526	-	449	-	*	-	-	-	-	-

## c) Urban Holdings

Geographic Area	MULES					CAMELS				
	All Mules	MALE		FEMALE		All Camels	MALE		FEMALE	
		< 3 Years	3 Years and Older	< 3 Years	3 Years and Older		< 4 Years	4 Years and Older	< 4 Years	4 Years and Older
Oromia Region.....	2,099	100	1,080	60	859	725	124	64	134	404
West Welega Zone.....	294	*	150	*	125					
Mana Sibu.....	*		*		*					
Nejo.....	*		*		*					
Gimbi.....	8		*		*					
Lalo Asabi.....	-		-		-					
Boji.....	*		*		*					
Ayra Guliso.....	*		*		*					
Jarso.....	*		-		*					
Gidami.....	87	*	42		43					
Jimma Horo.....	*		*		-					
Hawa Welel.....	33		*		*					
Gawo Dale.....	14		11		*					
Dale Sadi.....	*		*		-					
Yubdo.....	-		-		-					
Ganji.....	*		*		*					
Haru.....	-		-		-					
Nole Kaba.....	*		-		*					
Lalo Kilie.....	*		-	*	*					
Sayo.....	28		14	*	*					
Anfilo.....	*	*	*		*					
Begi.....	30		15		15					
East Welega Zone.....	250	*	154	*	81					
Limu.....	*		-		*					
Ibantu.....	*		-		*					
Gida Kiremu.....	29		*		*					
Jarte.....	*	*	*		*					
Amuru.....	22		22		-					
Abe Dongoro.....	24	*	*	*	*					
Jimma Horo.....	17		14		*					
Abay Chomen.....	-		-		-					
Guduru.....	28		20		*					
Jimma Rare.....	*		*		-					
Bila Seyo.....	*		*		*					
Sibu Sire.....	*	*	*		-					
Guto Wayu.....	*		*		-					
Sasiga.....	-		-		-					
Leka Dulecha.....	*		*		*					
Diga.....	-		-		-					
Jimma Arjo.....	-		-		-					
Nunu Kumba.....	*		-		*					
Wama Bonaya.....	*		*		-					
Illubabor Zone.....	161	*	77		77					
Darimu.....	*		*		*					
Supena Sodo.....	*		*		*					
Chora.....	12		-		12					
Dega.....	28	*	*		*					
Bedele.....	*		*		-					
Gechi.....	*		*		-					
Borecha.....	7		-		7					
Dedesa.....	*		*		*					
Yayu.....	35		19		*					
Metu.....	*		*		-					
Ale.....	24	*	20		-					
Bure.....	*		-		*					
Nono.....	*		*		*					
Jimma Zone.....	136		51	*	81					
Limu Seka.....	-		-		-					
Limu Kosa.....	30		*		23					
Sokoru.....	*		*		-					
Tiro Afeta.....	-		-		-					
Kersa.....	-		-		-					
Mana.....	-		-		-					
Goma.....	*		-		*					
Gera.....	53		23		30					
Seka Chekorsa.....	*		*		-					
Dedo.....	*		*		-					



TABLE 7-6-c –Cont'd

Geographic Area	MULES					CAMELS				
	All Mules	MALE		FEMALE		All Camels	MALE		FEMALE	
		< 3 Years	3 Years and Older	< 3 Years	3 Years and Older		< 4 Years	4 Years and Older	< 4 Years	4 Years and Older
Omonada.....	24	-	*	*	*	-	-	-	-	-
Sigmo.....	*	-	-	-	*	-	-	-	-	-
Setema.....	*	-	-	-	*	-	-	-	-	-
West Shewa Zone.....	231	29	124	*	69	-	-	-	-	-
Ginde Beret.....	51	-	38	-	*	-	-	-	-	-
Jeldu.....	*	-	*	-	*	-	-	-	-	-
Ambo.....	16	*	*	-	*	-	-	-	-	-
Cheliya.....	48	15	19	*	*	-	-	-	-	-
Bako Tibe.....	21	-	10	-	11	-	-	-	-	-
Dano.....	*	-	*	-	-	-	-	-	-	-
Nono.....	*	-	*	-	-	-	-	-	-	-
Tikur.....	*	*	-	-	-	-	-	-	-	-
Amaya.....	*	-	*	-	-	-	-	-	-	-
Wonchi.....	-	-	-	-	-	-	-	-	-	-
Dendi.....	*	-	*	-	-	-	-	-	-	-
Ejerie.....	-	-	-	-	-	-	-	-	-	-
Adda Berga.....	*	-	*	-	-	-	-	-	-	-
Walmara.....	-	-	-	-	-	-	-	-	-	-
Alem Gana.....	14	*	*	-	*	-	-	-	-	-
Kersana Kondaliti.....	*	-	*	-	-	-	-	-	-	-
Tole.....	*	-	*	-	*	-	-	-	-	-
Elu.....	-	-	-	-	-	-	-	-	-	-
Dawo.....	*	-	-	*	-	-	-	-	-	-
Walisona Goro.....	*	-	-	-	*	-	-	-	-	-
Becho.....	*	-	-	-	*	-	-	-	-	-
Kokir.....	*	-	-	-	*	-	-	-	-	-
Meta Robi.....	*	-	*	-	-	-	-	-	-	-
North Shewa Zone.....	36	*	*	-	25	-	-	-	-	-
Wara Jarso.....	*	-	*	-	*	-	-	-	-	-
Dera.....	*	-	-	-	*	-	-	-	-	-
Hidabu Abote.....	-	-	-	-	-	-	-	-	-	-
Kuyu.....	*	*	*	-	-	-	-	-	-	-
Degem.....	*	*	-	-	-	-	-	-	-	-
Gerar Jarso.....	*	-	-	-	*	-	-	-	-	-
Yaya Gulelena Debre.....	*	-	-	-	*	-	-	-	-	-
Wuchalena Jido.....	11	-	-	-	11	-	-	-	-	-
Abichuna Gna'a.....	-	-	-	-	-	-	-	-	-	-
Kembibit.....	-	-	-	-	-	-	-	-	-	-
Berehna Aleltu.....	-	-	-	-	-	-	-	-	-	-
Mulona Sululta.....	-	-	-	-	-	-	-	-	-	-
East Shewa Zone.....	83	*	64	-	*	*	*	*	*	*
Fentale.....	-	-	-	-	-	*	-	-	-	*
Boset.....	*	-	*	-	-	*	*	*	*	*
Adama.....	*	*	*	-	*	-	-	-	-	-
Lome.....	*	-	*	-	-	-	-	-	-	-
Gimbichu.....	*	-	*	-	-	-	-	-	-	-
Ada'a Liben Chukala.....	-	-	-	-	-	-	-	-	-	-
Dugda Bora.....	27	-	21	-	*	-	-	-	-	-
Adami Tullu Jido Komb.....	22	-	*	-	*	-	-	-	-	-
Arsi Negele.....	*	-	*	-	-	-	-	-	-	-
Shashemene.....	*	-	*	-	-	-	-	-	-	-
Seraro.....	*	-	-	-	*	-	-	-	-	-
Arsi Zone.....	368	18	197	*	139	-	-	-	-	-
Merti.....	30	-	22	-	*	-	-	-	-	-
Aseko.....	47	-	33	-	14	-	-	-	-	-
Gololcha.....	71	*	34	-	33	-	-	-	-	-
Jeju.....	*	*	*	-	*	-	-	-	-	-
Dodotana Sire.....	*	-	*	-	*	-	-	-	-	-
Zeway Dugda.....	*	-	*	-	-	-	-	-	-	-
Hitosa.....	-	-	-	-	-	-	-	-	-	-
Sude.....	-	-	-	-	-	-	-	-	-	-
Chole.....	25	-	*	*	*	-	-	-	-	-
Amigna.....	-	-	-	-	-	-	-	-	-	-
Seru.....	*	-	*	-	*	-	-	-	-	-
Robe.....	22	-	*	-	*	-	-	-	-	-
Tena.....	*	-	-	*	*	-	-	-	-	-
Sherka.....	32	-	*	*	*	-	-	-	-	-
Di geluna Tijo.....	*	-	*	-	*	-	-	-	-	-

TABLE 7-6-c –Cont'd

Geographic Area	MULES					CAMELS				
	All Mules	MALE		FEMALE		All Camels	MALE		FEMALE	
		< 3 Years	3 Years and Older	< 3 Years	3 Years and Older		< 4 Years	4 Years and Older	< 4 Years	4 Years and Older
Tiyo .....										
Munesa .....	12	*	*		*					
Bekoji .....	49	*	*		*					
Gedeb .....										
Kofele .....	*		*		*					
West Harerge Zone .....	64		31		33	273	37	34	55	147
Mieso .....	*		*			267	37	28	55	147
Doba .....										
Tulo .....										
Mesela .....	26		*		21					
Chiro .....	*		*							
Goba Koricha .....						*		*		
Anchar .....	24		16		*					
Habro .....										
Darolebu .....										
Boke .....	*		*		*					
Kuni .....										
East Harerge Zone .....	52		37	*	*	*	*		*	*
Kombolcha .....										
Jarso .....										
Gursum .....										
Babile .....	*		*			*				*
Fedis .....										
Haro Maya .....										
Kurfa Chele .....						*			*	*
Kersa .....										
Meta .....										
Goro Gutu .....										
Deder .....	*		*		*					
Malka Balo .....	44		*	*	*					
Bedeno .....										
Girawa .....										
Gola Oda .....						*	*		*	*
Bale Zone .....	347	*	162	*	165	121	17	5	26	73
Kokosa .....										
Dodola .....	22		*	*	*					
Adaba .....										
Agarfa .....	79		30		49					
Gasera .....	*		*		*					
Gololcha .....	*		*		*					
Legehida .....	4		4			4		4		
Ginir .....	37	*	*	*	20					
Sinanana Dinsho .....	*				*					
Goba .....	41		*	*	28					
Mennana Arena Buluk .....	*		*		*	*			*	*
Nensebo .....	*		*		*					
Meda Welabu .....	10		*		*	*	*	*	*	*
Berbere .....	55		46		*					
Goro .....	23		*		*					
Raytu .....						51	7		7	36
Seweyna .....	2		2			26			9	17
Borena Zone .....	77	*	27	*	38	244	56	*	37	132
Uraga .....	*				*					
Bore .....	*	*	*	*	*					
Adolana Wadera .....	*		*	*	*					
Odo Shakiso .....	*		*		*					
Hager Mariam .....						*		*		
Yabelo .....										
Arero .....	*		*		*	*			*	*
Liben .....						*	*	*		*
Moyale .....						*	*			
Dire .....	*		*			215	50	*	32	118
Teltele .....										

TABLE 7-7: CATTLE AGED 3 – 10 YEARS BY SEX AND PURPOSE, ZONE, AND WEREDA

## a) Both Rural and Urban Holdings

Geographic Area	CATTLE AGED 3 – 10 YEARS									
	Total	MALE				FEMALE				
		Draught	Beef	Breeding	Other	Milk	Draught	Beef	Breeding	Other
Oromia Region.....	10,732,234	4,141,135	120,839	214,349	100,623	3,988,280	65,408	29,617	1,854,784	217,199
West Welega Zone.....	622,605	261,133	4,058	9,986	5,053	241,042	6,446	1,477	85,460	7,951
Mana Sibu.....	77,620	24,722	1,240	3,112	*	32,952	1,298	342	13,267	556
Nejo.....	45,350	16,187	357	654	1,391	20,191	1,110	205	3,461	1,794
Gimbi.....	27,967	9,763	149	613	228	12,649	338	*	3,845	286
Lalo Asabi.....	16,671	6,461	*	288	221	8,259	*	*	1,046	90
Boji.....	32,529	12,726	269	606	478	13,775	309	*	3,792	*
Ayra Guliso.....	36,591	14,475	371	962	238	12,618	233	*	7,186	427
Jarso.....	52,608	21,125	467	977	295	22,987	672	209	5,492	384
Gidami.....	22,029	11,011	*	164	133	3,632	123	-	6,455	460
Jimma Horo.....	16,979	8,592	152	81	126	3,883	*	*	3,793	308
Hawa Welel.....	28,967	15,143	*	164	173	5,213	156	*	7,749	262
Gawo Dale.....	42,839	22,893	-	197	181	16,138	*	*	2,912	200
Dale Sadi.....	22,108	10,802	60	170	217	6,938	105	*	3,416	374
Yubdo.....	13,078	5,968	134	292	151	4,464	346	*	1,416	282
Ganji.....	16,936	7,230	240	302	245	6,558	127	*	1,844	355
Haru.....	16,994	7,206	-	143	*	8,304	175	*	892	204
Nole Kaba.....	46,944	20,180	145	331	383	18,177	*	*	6,681	572
Lalo Kilie.....	15,614	7,880	145	*	81	6,313	156	59	722	237
Sayo.....	28,744	12,489	-	213	131	9,950	*	*	5,677	*
Anfilo.....	7,835	3,251	*	*	79	3,375	83	*	835	*
Begi.....	54,201	23,029	*	586	*	24,670	336	-	4,977	*
East Welega Zone.....	846,080	346,401	3,219	21,495	8,842	256,413	14,032	2,130	180,112	13,436
Limu.....	65,622	23,289	*	2,293	*	11,975	2,553	240	24,132	*
Ibantu.....	24,443	8,677	52	554	246	7,051	250	71	7,349	194
Gida Kiremu.....	70,895	24,137	*	2,746	605	13,784	1,343	195	26,758	1,184
Jarte.....	36,261	14,673	206	924	746	11,318	1,170	161	5,905	1,160
Amuru.....	30,253	12,315	*	527	508	10,885	781	*	4,658	496
Abe Dongoro.....	20,534	9,558	*	411	49	6,395	*	*	3,905	*
Jimma Horo.....	91,903	39,933	425	2,189	*	26,785	1,818	152	19,522	521
Abay Chomen.....	22,936	8,867	61	756	510	8,280	339	*	3,645	438
Guduru.....	72,374	31,706	483	1,484	1,289	24,328	423	457	9,809	2,394
Jimma Rare.....	24,679	11,339	102	451	47	3,043	558	*	8,907	199
Bila Seyo.....	48,678	18,585	464	1,108	750	8,911	413	180	17,207	1,059
Sibu Sire.....	55,487	22,666	88	1,928	592	21,636	480	*	6,977	994
Guto Wayu.....	75,907	31,116	*	1,294	487	34,087	*	*	6,395	985
Sasiga.....	29,997	9,507	*	1,505	107	10,434	337	*	7,657	191
Leka Dulecha.....	28,485	13,253	*	657	*	11,344	368	-	2,745	*
Diga.....	30,551	13,188	*	607	*	8,830	483	*	6,981	*
Jimma Arjo.....	34,066	15,542	*	629	149	8,344	476	*	8,751	*
Nunu Kumba.....	27,691	13,624	*	*	417	11,806	114	*	985	565
Wama Bonaya.....	55,319	24,425	*	1,303	1,115	17,177	*	96	7,824	2,070
Illubabor Zone.....	462,154	190,943	1,622	2,720	5,206	160,709	1,722	670	89,110	9,452
Darimu.....	42,199	20,862	*	198	*	11,157	*	*	9,527	*
Supena Sodo.....	36,035	13,724	*	371	618	13,174	202	100	7,036	774
Chora.....	48,016	19,534	116	*	726	13,116	182	*	12,962	1,255
Dega.....	34,478	14,080	196	279	693	7,951	71	-	9,437	1,772
Bedele.....	56,404	26,277	*	*	*	25,303	234	*	2,947	976
Gechi.....	27,572	11,330	*	131	462	7,886	*	*	7,127	369
Borecha.....	21,093	9,489	*	148	177	5,556	171	*	5,131	376
Dedesa.....	32,247	13,596	*	*	366	11,974	*	-	5,105	843
Yayu.....	42,492	16,320	*	260	554	13,725	*	*	10,695	579
Metu.....	39,109	14,178	356	*	555	16,815	*	-	6,034	1,021
Ale.....	44,735	15,390	292	459	263	21,097	307	*	6,047	688
Bure.....	29,261	13,169	*	*	*	9,262	152	*	5,401	672
Nono.....	8,513	2,993	67	37	*	3,693	*	*	1,662	22
Jimma Zone.....	1,057,978	464,026	4,323	5,287	5,356	471,389	2,263	829	82,848	21,658
Limu Seka.....	74,635	34,485	222	*	*	32,029	*	*	5,928	1,161
Limu Kosa.....	126,387	54,865	*	582	681	66,282	*	*	2,839	606
Sokoru.....	57,463	31,169	*	*	604	20,499	*	*	3,097	1,649
Tiro Afeta.....	69,264	34,896	182	*	1,307	26,255	128	-	4,366	2,070
Kersa.....	93,714	45,408	957	1,005	683	33,620	*	*	10,282	1,664
Mana.....	41,321	18,360	*	*	*	10,117	*	-	11,112	1,284
Goma.....	68,515	27,204	*	*	*	35,893	*	*	3,619	*
Gera.....	49,694	20,259	*	*	*	24,639	*	*	3,168	123
Seka Chekorsa.....	112,037	47,098	*	*	*	43,854	373	*	14,567	5,012
Dedo.....	141,075	59,415	559	*	316	67,761	*	*	9,602	2,734

TABLE 7-7-a –Cont'd

Geographic Area	CATTLE AGED 3 – 10 YEARS									
	Total	MALE				FEMALE				
		Draught	Beef	Breeding	Other	Milk	Draught	Beef	Breeding	Other
Omonada.....	132,200	58,098	*	905	*	55,176	734	*	13,123	3,443
Sigmo.....	43,686	15,520	*	*	*	25,922	*	-	670	647
Setema.....	47,989	17,249	*	*	199	29,342	-	*	473	581
West Shewa Zone.....	1,469,584	656,831	8,862	24,990	14,976	540,648	8,196	3,018	191,562	20,503
Ginde Beret.....	118,455	45,807	409	2,690	1,284	45,365	1,176	*	19,959	1,505
Jeldu.....	98,790	39,866	559	2,133	*	37,438	795	320	15,153	1,116
Ambo.....	124,428	57,371	471	2,250	365	45,635	*	*	17,331	*
Cheliya.....	132,433	63,688	*	2,394	*	48,435	*	*	15,734	*
Bako Tibe.....	62,811	25,947	240	2,308	155	25,103	210	165	8,376	*
Dano.....	56,512	25,323	*	1,692	428	18,470	622	*	8,145	1,087
Nono.....	72,687	35,296	*	619	268	28,966	*	*	6,779	*
Tikur.....	36,224	11,026	323	455	710	16,970	398	*	4,971	*
Amaya.....	66,706	30,690	*	421	567	29,578	444	*	2,492	1,805
Wonchi.....	28,403	11,849	-	*	837	12,768	151	-	1,592	1,112
Dendi.....	112,762	48,468	1,038	1,858	1,047	43,357	*	*	15,558	1,217
Ejerie.....	39,903	21,130	593	355	243	11,310	*	*	5,849	143
Adda Berga.....	63,059	28,351	662	1,442	287	20,304	774	*	10,707	460
Walmara.....	54,793	25,112	640	1,840	489	18,191	596	*	7,563	*
Alem Gana.....	51,199	26,358	417	361	832	15,353	*	*	6,866	939
Kersana Kondaltiti.....	60,606	31,112	*	1,550	829	17,445	514	*	8,078	963
Tole.....	26,610	13,738	179	*	283	8,327	90	*	3,168	646
Elu.....	19,046	10,138	189	364	450	5,472	90	*	2,061	271
Dawo.....	26,374	14,158	123	330	382	8,213	*	*	2,688	421
Walisona Goro.....	88,672	35,328	417	*	2,155	35,387	546	*	11,042	3,332
Becho.....	25,588	13,191	429	198	678	8,857	126	103	1,149	857
Kokir.....	33,889	12,798	*	488	284	12,857	*	*	6,289	1,001
Meta Robi.....	69,635	30,088	598	672	400	26,848	339	217	10,012	461
North Shewa Zone.....	698,254	327,570	9,360	5,536	6,011	247,322	4,291	1,469	84,151	12,545
Wara Jarso.....	63,871	30,346	617	857	1,164	11,487	144	*	18,227	890
Dera.....	65,064	37,057	*	410	356	16,739	*	*	8,038	1,804
Hidabu Abote.....	31,220	17,095	253	434	228	7,406	214	83	5,067	441
Kuyu.....	57,374	24,448	678	1,132	702	17,610	461	140	10,970	1,232
Degem.....	42,953	22,351	512	465	*	12,732	*	*	6,570	*
Gerar Jarso.....	31,109	17,883	184	231	198	7,613	*	*	4,327	410
Yaya Gulelana Debre.....	41,959	22,257	715	250	*	9,060	273	125	8,646	*
Wuchalena Jido.....	86,103	35,580	1,264	435	209	39,277	1,641	180	6,807	711
Abichuna Gna'a.....	42,154	19,120	704	*	*	18,939	364	*	2,481	199
Kembibit.....	38,084	15,998	594	199	292	17,866	*	143	2,364	611
Berehna Aleltu.....	90,258	42,094	2,452	787	885	34,508	*	337	7,662	1,402
Mulona Sululta.....	108,105	43,340	1,274	*	1,291	54,087	*	*	2,993	4,516
East Shewa Zone.....	847,712	350,974	12,235	18,330	6,223	286,992	5,690	2,054	147,485	17,728
Fentale.....	49,360	4,509	*	3,915	331	16,788	297	*	22,049	1,051
Boset.....	62,489	29,803	766	676	188	17,243	408	33	11,531	1,841
Adama.....	52,220	28,799	2,163	760	383	9,827	1,882	304	7,376	727
Lome.....	46,370	29,302	1,418	186	654	11,087	243	158	2,704	617
Gimbichu.....	35,841	21,034	840	676	*	9,420	328	172	2,857	413
Ada'a Liben Chukala.....	103,975	59,953	1,472	278	328	32,013	203	150	8,244	1,333
Dugda Bora.....	104,458	43,931	1,136	1,912	689	13,750	249	284	40,368	2,138
Adami Tullu Jido Komb.....	74,448	23,515	241	2,611	*	26,158	900	*	19,202	1,424
Arsi Negele.....	89,708	28,935	2,084	1,811	*	46,484	*	481	7,643	1,148
Shashemene.....	88,776	26,347	844	3,054	1,556	45,512	*	*	9,066	1,811
Seraro.....	105,899	35,255	*	1,808	*	51,797	-	*	10,893	4,914
Akaki.....	34,169	19,593	690	642	159	6,912	240	72	5,552	310
Arsi Zone.....	1,625,388	665,831	16,403	25,282	11,059	547,752	10,707	4,474	316,117	27,763
Merti.....	69,184	31,165	345	1,370	*	16,753	323	94	18,551	516
Aseko.....	39,339	17,982	264	387	445	3,683	309	111	15,380	779
Gololcha.....	70,683	26,401	691	1,226	258	26,342	1,551	*	13,858	234
Jeju.....	72,955	28,721	397	862	546	29,977	*	*	10,398	1,362
Dodotana Sire.....	58,349	29,392	1,818	1,040	173	13,748	*	400	11,106	*
Zeway Dugda.....	61,417	26,029	*	1,096	243	27,578	240	*	4,680	1,371
Hitosa.....	93,461	48,883	776	*	784	25,444	*	*	13,733	2,668
Sude.....	80,492	34,522	1,091	959	*	33,894	1,277	615	7,097	*
Chole.....	47,656	21,438	258	600	*	14,571	331	159	10,160	*
Amigna.....	52,712	20,943	1,246	1,418	299	19,844	768	362	7,145	687
Seru.....	83,659	32,487	739	3,160	630	29,985	1,000	199	15,050	409
Robe.....	92,927	41,330	595	806	1,844	13,401	*	*	31,395	2,638
Tena.....	61,576	30,232	262	278	*	9,528	328	*	20,217	521
Sherka.....	91,245	42,343	559	*	1,330	26,077	735	*	16,919	2,495
Di geluna Tijo.....	64,897	30,722	825	246	560	23,118	318	-	8,018	1,089

TABLE 7-7-a –Cont'd

Geographic Area	CATTLE AGED 3 – 10 YEARS									
	Total	MALE				FEMALE				
		Draught	Beef	Breeding	Other	Milk	Draught	Beef	Breeding	Other
Tiyo.....	40,855	21,947	495	297	257	12,240	*	*	5,045	473
Munesa.....	122,040	49,183	1,672	3,207	*	43,998	1,216	273	22,273	*
Bekoji.....	135,408	59,478	1,185	535	*	39,752	372	*	32,556	1,091
Gedeb.....	99,918	36,210	1,081	732	*	33,150	284	177	25,729	2,370
Kofele.....	186,618	36,424	1,971	5,714	2,529	104,670	*	*	26,808	7,668
West Harerge Zone.....	602,544	251,788	8,385	6,395	5,497	223,542	771	1,367	91,038	13,762
Mieso.....	56,166	22,790	381	*	880	14,960	*	*	15,331	733
Doba.....	56,555	25,497	959	*	975	23,636	*	*	2,106	2,625
Tulo.....	40,642	18,179	458	*	687	19,463	-	*	530	1,142
Mesela.....	37,659	10,747	1,994	592	*	15,914	-	232	7,735	381
Chiro.....	106,837	45,470	1,228	1,006	864	47,327	-	*	9,343	*
Goba Koricha.....	49,110	23,715	394	514	266	19,102	*	-	4,638	422
Anchar.....	31,624	16,026	145	433	144	9,656	*	*	4,600	587
Habro.....	46,953	21,227	*	144	494	18,977	*	*	4,951	897
Darolebu.....	77,260	26,523	852	*	*	22,337	271	*	23,612	*
Boke.....	48,672	20,221	420	*	*	14,609	*	*	11,291	1,032
Kuni.....	51,066	21,393	1,331	333	694	17,560	*	252	6,900	2,525
East Harerge Zone.....	560,356	173,653	16,797	7,036	4,168	209,162	656	1,090	133,698	14,095
Kombolcha.....	21,229	2,302	1,386	311	*	8,847	*	165	7,865	*
Jarso.....	24,155	7,040	919	*	*	6,169	*	*	8,749	575
Gursum.....	44,573	18,784	1,407	386	*	15,569	*	*	6,104	1,938
Babile.....	24,111	11,742	312	*	*	10,553	-	-	795	635
Fedis.....	32,171	15,888	272	*	*	4,222	*	*	10,344	411
Haro Maya.....	31,222	3,392	2,004	*	298	14,641	*	*	9,500	1,055
Kurfa Chele.....	8,959	3,062	46	165	*	1,730	32	*	3,488	419
Kersa.....	32,671	9,237	868	*	*	14,154	-	*	7,294	676
Meta.....	72,311	22,432	2,843	1,548	*	23,379	-	*	21,394	*
Goro Gutu.....	41,320	14,750	825	538	*	13,941	*	-	10,460	466
Deder.....	51,976	16,762	1,845	*	*	19,132	-	*	12,351	947
Malka Balo.....	36,075	10,390	572	354	853	15,284	*	*	6,970	1,544
Bedeno.....	64,365	16,855	2,033	1,174	637	23,042	*	*	19,912	544
Girawa.....	55,226	12,492	1,326	*	443	31,261	*	*	5,704	3,659
Gola Oda.....	19,993	8,526	138	141	216	7,238	*	-	2,768	964
Bale Zone.....	960,251	299,280	10,760	16,804	15,442	424,750	3,839	3,362	154,149	31,864
Kokosa.....	96,476	1,420	4,506	4,423	989	39,013	*	949	39,714	5,073
Dodola.....	101,054	26,951	565	690	2,614	61,096	430	*	4,161	4,263
Adaba.....	72,722	26,757	503	2,149	1,323	32,527	*	*	6,673	2,405
Agarfa.....	58,225	22,200	640	1,115	1,044	20,470	*	*	11,323	1,243
Gasera.....	47,351	19,121	413	222	1,091	22,936	175	*	1,398	1,921
Gololcha.....	59,631	23,286	213	272	1,427	22,914	*	126	8,281	2,749
Legehida.....	23,672	7,110	107	436	160	11,831	174	*	3,299	543
Ginir.....	77,186	34,397	207	530	*	25,959	309	*	11,160	2,887
Sinanana Dinsho.....	96,445	46,008	782	371	1,263	33,500	*	184	11,756	2,568
Goba.....	32,368	11,538	684	*	649	13,765	*	*	4,525	1,061
Mennana Arena Buluk.....	62,035	16,151	254	1,808	*	29,148	658	*	12,405	1,179
Nensebo.....	46,001	2,727	996	2,520	273	25,330	299	*	12,395	691
Meda Welabu.....	56,704	12,107	*	1,261	880	33,550	*	*	6,753	1,300
Berbere.....	27,326	9,069	*	147	445	14,068	*	*	2,632	757
Guradamole.....	16,731	4,994	*	*	710	8,963	60	75	408	1,485
Goro.....	52,886	26,162	94	426	304	15,389	219	*	9,388	886
Raytu.....	13,009	3,344	*	193	82	6,135	*	*	2,804	314
Seweyna.....	20,428	5,939	90	130	319	8,157	57	*	5,073	539
Borena Zone.....	979,327	152,706	24,814	70,489	12,790	378,558	6,796	7,678	299,054	26,442
Uraga.....	97,059	11,788	5,221	3,242	709	58,551	*	965	11,097	5,328
Bore.....	109,688	20,093	979	4,255	*	66,129	481	*	14,157	2,284
Adolana Wadera.....	104,152	27,080	2,770	6,340	2,909	44,997	1,013	637	14,818	3,588
Odo Shakiso.....	63,539	6,437	1,331	9,450	*	29,834	330	335	14,090	*
Hager Mariam.....	238,575	25,942	9,640	19,030	*	70,517	*	*	90,782	*
Yabelo.....	49,616	7,908	638	3,348	117	17,716	*	390	19,358	*
Arero.....	24,974	1,949	860	2,320	50	7,306	113	279	11,995	102
Liben.....	77,641	13,995	1,118	8,671	*	32,010	559	531	19,903	655
Moyale.....	35,209	6,505	*	1,938	392	1,405	*	*	23,878	601
Dire.....	85,263	12,283	580	7,886	*	17,196	*	385	46,426	*
Teltele.....	52,946	10,987	748	2,871	439	9,398	212	*	26,626	888
Gelana Abaya.....	40,665	7,738	673	1,138	438	23,500	*	168	5,925	490

## b) Rural Holdings

Geographic Area	CATTLE AGED 3 – 10 YEARS									
	Total	MALE				FEMALE				
		Draught	Beef	Breeding	Other	Milk	Draught	Beef	Breeding	Other
Oromia Region.....	10,469,915	4,071,337	113,184	210,110	97,356	3,859,610	64,626	28,150	1,813,674	211,869
West Welega Zone.....	596,066	255,109	3,847	9,540	4,585	226,320	6,252	1,433	81,639	7,340
Mana Sibru.....	74,312	23,986	1,167	3,041	*	31,164	1,241	338	12,753	512
Nejo.....	41,184	15,140	314	610	1,213	17,870	1,090	194	3,130	1,624
Gimbi.....	25,590	9,510	*	512	202	11,284	333	*	3,297	265
Lalo Asabi.....	15,475	6,276	*	244	175	7,559	*	*	864	*
Boji.....	31,033	12,436	265	606	448	12,658	309	*	3,744	*
Ayra Guliso.....	35,160	14,093	346	943	221	11,873	223	*	7,000	383
Jarso.....	51,183	20,700	451	977	293	22,081	658	209	5,452	363
Gidami.....	21,188	10,759	*	147	130	3,183	123	-	6,336	460
Jimma Horo.....	16,654	8,505	152	81	119	3,708	*	*	3,742	302
Hawa Welel.....	27,885	14,848	*	160	139	4,845	145	*	7,392	248
Gawo Dale.....	41,890	22,578	-	186	181	15,575	*	*	2,861	195
Dale Sadi.....	21,201	10,507	60	160	208	6,608	105	*	3,151	374
Yubdo.....	12,802	5,916	134	292	151	4,283	346	*	1,394	260
Ganji.....	16,601	7,180	238	296	245	6,306	127	*	1,817	355
Haru.....	16,176	6,977	-	137	*	7,850	145	*	873	*
Nole Kaba.....	45,826	20,077	145	323	314	17,504	*	*	6,481	*
Lalo Kilie.....	15,106	7,708	145	*	67	6,053	156	59	673	229
Sayo.....	26,479	11,974	-	*	121	8,989	*	-	5,045	*
Anfilo.....	7,659	3,218	*	*	79	3,260	83	*	809	*
Begi.....	52,660	22,721	*	563	*	23,665	303	-	4,824	*
East Welega Zone.....	816,291	340,243	3,093	20,912	8,611	240,852	13,946	2,044	173,603	12,988
Limu.....	64,513	23,222	*	2,276	*	11,703	2,544	219	23,449	*
Ibantu.....	23,410	8,402	52	546	246	6,486	250	71	7,163	194
Gida Kiremu.....	67,265	23,436	*	2,612	599	12,145	1,336	190	25,677	1,133
Jarte.....	35,136	14,375	196	924	670	10,724	1,146	156	5,871	1,074
Amuru.....	29,025	12,014	*	527	505	10,055	768	*	4,599	478
Abe Dongoro.....	19,931	9,402	*	411	*	6,074	*	*	3,795	*
Jimma Horo.....	88,969	39,232	419	2,131	*	25,553	1,814	152	18,604	*
Abay Chomen.....	21,156	8,649	*	707	505	6,868	339	*	3,580	438
Guduru.....	70,617	31,171	479	1,459	1,243	23,664	423	457	9,424	2,296
Jimma Rare.....	23,394	11,012	64	398	47	2,810	555	*	8,291	196
Bila Seyo.....	47,097	18,216	455	1,081	747	8,248	413	175	16,727	1,035
Sibu Sire.....	54,266	22,376	88	1,903	585	20,810	480	*	6,909	991
Guto Wayu.....	71,060	30,536	*	1,224	436	30,739	*	*	5,699	914
Sasiga.....	29,178	9,340	*	1,501	107	10,123	337	*	7,324	187
Leka Dulecha.....	27,819	13,103	*	651	*	10,900	368	-	2,679	*
Diga.....	29,367	12,855	*	561	*	8,475	483	*	6,533	*
Jimma Arjo.....	32,491	15,163	*	618	142	7,319	473	*	8,624	*
Nunu Kumba.....	27,124	13,482	*	*	417	11,382	114	*	985	565
Wama Bonaya.....	54,473	24,256	*	1,252	1,115	16,775	*	*	7,671	2,036
Illubabor Zone.....	448,411	188,182	1,583	2,595	5,057	152,932	1,696	667	86,543	9,155
Darimu.....	41,712	20,801	*	180	*	10,869	*	*	9,407	*
Supena Sodo.....	35,316	13,608	*	371	618	12,631	202	100	6,988	762
Chora.....	47,177	19,366	116	*	700	12,587	182	*	12,865	1,242
Dega.....	33,417	13,895	196	274	685	7,604	61	-	8,939	1,763
Bedele.....	54,535	25,999	*	*	*	24,025	234	*	2,665	960
Gechi.....	26,478	11,108	*	98	432	7,298	*	*	6,923	351
Borecha.....	20,757	9,389	*	148	170	5,386	164	*	5,109	347
Dedesa.....	31,684	13,473	-	*	359	11,724	*	-	4,937	835
Yayu.....	41,076	15,923	*	253	*	13,019	*	*	10,497	524
Metu.....	37,746	14,037	356	*	548	15,895	*	-	5,775	997
Ale.....	42,987	15,037	283	*	255	19,969	303	*	5,871	657
Bure.....	27,450	12,659	*	*	*	8,383	151	*	5,084	591
Nono.....	8,075	2,886	67	37	*	3,542	*	*	1,484	22
Jimma Zone.....	1,041,609	459,917	4,257	5,244	5,156	461,298	2,217	804	81,796	20,920
Limu Seka.....	74,176	34,379	222	*	*	31,709	*	*	5,911	1,146
Limu Kosa.....	124,425	54,608	*	578	639	64,809	*	-	2,770	*
Sokoru.....	56,248	30,830	*	*	589	19,832	*	*	2,997	1,565
Tiro Afeta.....	68,844	34,771	*	*	1,305	26,045	124	-	4,301	2,060
Kersa.....	87,688	43,664	918	1,005	569	30,221	*	*	9,848	1,383
Mana.....	41,156	18,343	*	*	*	10,065	*	-	11,028	1,279
Goma.....	66,827	26,858	*	*	*	34,673	*	*	3,551	*
Gera.....	48,519	19,917	*	*	*	23,915	*	*	3,142	*
Seka Chekorsa.....	111,230	46,853	*	*	*	43,408	373	*	14,528	4,945
Dedo.....	140,750	59,357	559	*	316	67,608	*	*	9,529	2,711

TABLE 7-7-b –Cont'd

Geographic Area	CATTLE AGED 3 – 10 YEARS									
	Total	MALE				FEMALE				
		Draught	Beef	Breeding	Other	Milk	Draught	Beef	Breeding	Other
Omonada.....	131,076	57,765	*	896	*	54,513	723	*	13,049	3,416
Sigmo.....	43,309	15,440	*	*	*	25,659	*	-	670	624
Setema.....	47,362	17,131	*	*	199	28,842	-	*	473	577
West Shewa Zone.....	1,440,807	650,484	8,398	24,610	14,701	524,053	8,150	2,936	187,437	20,037
Ginde Beret.....	116,828	45,452	403	2,625	1,282	44,415	1,176	*	19,711	1,505
Jeldu.....	96,637	39,353	546	2,109	*	36,532	791	308	14,490	1,110
Ambo.....	121,329	56,855	443	2,214	340	43,588	*	*	16,925	*
Cheliya.....	129,411	62,919	*	2,374	*	46,626	*	*	15,411	*
Bako Tibe.....	60,761	25,522	234	2,286	*	23,748	210	162	8,170	*
Dano.....	56,102	25,260	*	1,680	428	18,229	622	*	8,055	1,083
Nono.....	72,276	35,262	*	619	266	28,623	*	*	6,759	*
Tikur.....	35,463	10,996	323	455	710	16,331	398	*	4,880	*
Amaya.....	66,256	30,620	*	421	561	29,332	444	*	2,380	1,796
Wonchi.....	28,174	11,755	-	*	837	12,663	151	-	1,571	1,108
Dendi.....	110,433	47,978	993	1,843	1,036	41,989	*	*	15,196	1,183
Ejerie.....	38,926	20,753	526	353	242	10,856	*	*	5,781	143
Adda Berga.....	61,581	27,995	655	1,422	273	19,428	771	*	10,504	460
Walmara.....	52,025	24,615	580	1,761	459	16,555	596	*	7,145	*
Alem Gana.....	49,523	25,908	386	326	806	14,536	*	-	6,644	857
Kersana Kondaltiti.....	60,164	30,940	*	1,546	829	17,256	514	*	8,017	947
Tole.....	26,223	13,634	149	*	264	8,150	90	*	3,132	624
Elu.....	18,362	9,895	155	358	442	5,102	90	*	2,038	271
Dawo.....	26,112	14,075	116	330	374	8,086	*	*	2,667	405
Walisona Goro.....	86,742	35,056	347	*	2,130	34,218	534	*	10,746	3,277
Becho.....	24,578	12,928	387	198	660	8,358	120	79	1,044	803
Kokir.....	33,633	12,734	*	488	272	12,757	*	*	6,221	989
Meta Robi.....	69,267	29,980	591	659	400	26,677	339	217	9,951	454
North Shewa Zone.....	686,393	325,541	8,886	5,440	5,822	240,290	4,276	1,391	82,473	12,274
Wara Jarso.....	62,899	30,165	603	841	1,123	11,236	139	*	17,778	875
Dera.....	64,557	36,876	*	407	348	16,502	*	*	7,998	1,779
Hidabu Abote.....	30,733	16,981	239	421	213	7,248	214	76	4,908	433
Kuyu.....	55,769	24,273	611	1,106	676	16,734	453	135	10,572	1,209
Degem.....	42,491	22,230	504	465	*	12,528	*	-	6,442	*
Gerar Jarso.....	29,849	17,689	137	219	190	6,826	*	*	4,143	391
Yaya Gulelena Debre.....	41,243	22,158	685	246	*	8,608	273	118	8,521	*
Wuchalena Jido.....	85,103	35,408	1,232	435	203	38,526	1,641	180	6,771	706
Abichuna Gna'a.....	41,846	19,071	699	*	*	18,786	364	*	2,380	199
Kembibit.....	37,530	15,890	592	199	287	17,441	*	143	2,364	597
Berehna Aleltu.....	88,593	41,816	2,217	773	865	33,473	*	290	7,643	1,384
Mulona Sululta.....	105,781	42,985	1,261	*	1,229	52,382	*	*	2,954	4,375
East Shewa Zone.....	814,559	340,889	8,423	17,671	5,864	273,951	5,600	1,316	143,649	17,196
Fentale.....	48,235	4,381	*	3,861	331	16,305	292	*	21,648	1,036
Boset.....	58,237	27,703	513	634	170	16,080	392	-	10,937	1,808
Adama.....	48,137	28,085	995	472	*	8,729	1,882	*	6,930	696
Lome.....	44,123	28,529	1,233	*	642	10,040	232	144	2,584	547
Gimbichu.....	34,944	20,641	813	676	*	9,018	328	172	2,839	368
Ada'a Liben Chukala.....	101,983	59,547	1,284	*	317	30,880	*	*	8,075	1,290
Dugda Bora.....	99,678	42,202	*	1,817	660	12,130	225	*	39,611	2,100
Adami Tullu Jido Komb.....	69,938	22,178	*	2,544	*	24,092	888	*	18,382	1,321
Arsi Negele.....	84,094	27,401	706	1,780	*	44,394	*	*	7,516	1,102
Shashemene.....	86,686	25,883	*	3,028	1,542	44,290	*	*	8,918	1,772
Seraro.....	104,336	34,745	*	1,796	*	51,080	-	*	10,655	4,846
Akaki.....	34,169	19,593	690	642	159	6,912	240	72	5,552	310
Arsi Zone.....	1,581,493	652,790	14,707	24,710	10,687	528,277	10,550	4,181	308,542	27,049
Merti.....	66,709	30,036	301	1,338	*	16,216	321	*	17,882	473
Aseko.....	39,062	17,855	261	387	441	3,593	309	111	15,338	767
Gololcha.....	69,870	26,204	685	1,195	*	25,880	1,545	*	13,788	*
Jeju.....	71,990	28,371	394	848	535	29,519	*	*	10,295	1,347
Dodotana Sire.....	52,551	27,484	677	990	164	12,046	*	244	10,304	*
Zeway Dugda.....	60,374	25,610	*	1,051	230	27,245	234	*	4,466	1,358
Hitosa.....	91,263	48,050	707	*	750	24,556	*	*	13,450	2,644
Sude.....	79,872	34,313	1,081	959	*	33,552	1,277	608	7,043	*
Chole.....	46,406	21,047	256	592	*	14,045	331	150	9,862	*
Amigna.....	51,183	20,444	1,215	1,395	273	19,104	768	335	7,009	640
Seru.....	81,895	31,864	729	3,106	626	29,259	1,000	199	14,707	405
Robe.....	90,221	40,656	531	790	1,812	12,095	*	*	30,852	2,601
Tena.....	58,977	29,429	249	257	*	8,369	316	*	19,670	487
Sherka.....	88,975	41,874	547	*	1,279	24,756	732	*	16,601	2,448

TABLE 7-7-b –Cont'd

Geographic Area	CATTLE AGED 3 – 10 YEARS									
	Total	MALE				FEMALE				
		Draught	Beef	Breeding	Other	Milk	Draught	Beef	Breeding	Other
Di geluna Tijo.....	62,877	30,104	807	233	552	22,119	*	-	7,702	1,061
Tiyo.....	38,628	21,490	467	272	*	10,909	*	*	4,778	398
Munesa.....	119,480	48,326	1,563	3,157	*	42,985	1,213	273	21,748	-
Bekoji.....	130,299	57,858	1,089	522	*	37,582	350	*	31,567	933
Gedeb.....	97,770	35,852	1,067	709	*	31,784	278	168	25,364	2,367
Kofele.....	183,093	35,924	1,950	5,644	2,456	102,662	*	*	26,116	7,532
West Harerge Zone.....	595,060	248,348	8,348	6,314	5,404	221,456	757	1,339	89,414	13,679
Mieso.....	53,604	21,561	381	*	839	14,557	*	*	14,492	727
Doba.....	56,396	25,423	959	*	971	23,572	*	*	2,098	2,622
Tulo.....	40,288	18,010	456	*	673	19,329	-	*	529	1,116
Mesela.....	37,456	10,672	1,994	577	*	15,836	-	232	7,703	381
Chiro.....	106,042	45,116	1,212	998	864	47,029	-	*	9,230	*
Goba Koricha.....	48,856	23,573	394	514	266	19,061	*	-	4,567	422
Anchar.....	30,926	15,636	141	433	142	9,446	*	*	4,523	574
Habro.....	45,517	20,593	*	142	475	18,378	-	*	4,804	876
Darolebu.....	76,862	26,380	849	*	*	22,258	271	*	23,448	*
Boke.....	48,511	20,151	420	*	*	14,567	*	*	11,245	1,032
Kuni.....	50,601	21,233	1,325	*	*	17,423	*	252	6,775	2,517
East Harerge Zone.....	555,898	172,132	16,673	6,984	4,140	207,998	638	1,081	132,265	13,988
Kombolcha.....	21,077	2,287	1,386	308	*	8,834	*	165	7,745	*
Jarso.....	24,035	6,996	912	*	*	6,165	*	*	8,699	575
Gursum.....	44,251	18,584	1,407	384	*	15,510	*	*	6,059	1,925
Babile.....	23,779	11,558	302	*	-	10,463	-	-	765	623
Fedis.....	32,059	15,845	272	*	*	4,211	*	*	10,300	406
Haro Maya.....	30,728	3,379	1,945	*	294	14,472	*	-	9,287	1,036
Kurfa Chele.....	8,755	2,991	46	161	*	1,681	28	*	3,427	402
Kersa.....	32,154	9,048	860	*	*	13,972	-	*	7,160	673
Meta.....	71,951	22,314	2,843	1,545	*	23,319	*	*	21,219	*
Goro Gutu.....	41,082	14,637	825	538	*	13,940	*	-	10,342	461
Deder.....	51,443	16,598	1,842	*	*	19,056	-	*	12,083	937
Malka Balo.....	35,686	10,263	555	354	849	15,158	-	*	6,866	1,544
Bedeno.....	64,234	16,818	2,030	1,172	637	23,010	*	*	19,869	531
Girawa.....	54,994	12,386	1,320	*	443	31,164	*	*	5,687	3,652
Gola Oda.....	19,672	8,426	129	141	216	7,041	*	-	2,755	961
Bale Zone.....	930,329	291,305	10,326	16,444	14,727	408,519	3,780	3,321	150,949	30,960
Kokosa.....	95,640	1,420	4,506	4,350	981	38,399	*	937	39,588	5,069
Dodola.....	97,117	25,767	514	675	2,527	58,844	427	*	3,965	4,118
Adaba.....	70,404	26,216	496	2,140	1,227	31,141	*	*	6,425	2,374
Agarfa.....	54,975	21,019	600	1,082	988	19,217	*	*	10,729	1,163
Gasera.....	46,140	18,854	405	222	1,020	22,190	175	*	1,383	1,816
Gololcha.....	58,117	22,848	201	269	1,392	22,372	*	*	7,896	2,656
Leghida.....	23,478	7,034	107	436	160	11,717	174	*	3,296	543
Ginir.....	72,774	32,629	188	513	*	24,001	287	*	10,946	2,685
Sinanana Dinsho.....	92,633	45,629	589	*	1,223	30,785	-	180	11,505	2,451
Goba.....	29,028	11,119	588	*	599	11,371	*	*	4,243	999
Mennana Arena Buluk.....	59,854	15,493	251	1,769	*	28,199	658	*	11,896	1,178
Nensebo.....	45,503	2,633	996	2,514	258	25,034	299	*	12,325	671
Meda Welabu.....	56,189	11,920	*	1,246	874	33,280	*	*	6,730	1,286
Berbere.....	26,868	8,915	*	147	445	13,783	*	*	2,627	743
Guradamole.....	16,731	4,994	*	*	710	8,963	60	75	408	1,485
Goro.....	51,735	25,646	90	402	272	14,980	219	*	9,236	870
Raytu.....	12,835	3,257	*	193	82	6,084	*	*	2,768	314
Seweyna.....	20,307	5,911	90	128	319	8,157	57	*	4,983	539
Borena Zone.....	962,999	146,398	24,641	69,648	12,602	373,664	6,763	7,636	295,364	26,284
Uraga.....	96,222	11,727	5,190	3,205	709	58,033	*	961	10,922	5,318
Bore.....	107,789	19,852	946	4,112	*	65,035	472	*	13,843	2,250
Adolana Wadera.....	100,753	25,447	2,753	6,252	2,876	43,740	1,010	633	14,476	3,567
Odo Shakiso.....	61,144	5,426	1,299	9,293	*	28,952	326	332	13,841	*
Hager Mariam.....	236,825	25,269	9,640	18,980	*	70,293	*	*	90,070	*
Yabelo.....	48,916	7,670	630	3,309	111	17,584	*	390	19,087	*
Arero.....	24,259	1,733	858	2,222	50	7,220	113	279	11,681	102
Liben.....	75,917	13,213	1,100	8,558	*	31,510	552	519	19,625	*
Moyale.....	35,190	6,502	*	1,938	392	1,405	*	*	23,862	601
Dire.....	83,521	11,484	562	7,782	*	17,133	*	385	45,690	*
Teltele.....	51,797	10,337	735	2,859	388	9,259	212	*	26,342	888
Gelana Abaya.....	40,665	7,738	673	1,138	438	23,500	*	168	5,925	490



## c) Urban Holdings

Geographic Area	CATTLE AGED 3 – 10 YEARS									
	Total	MALE				FEMALE				
		Draught	Beef	Breeding	Other	Milk	Draught	Beef	Breeding	Other
Oromia Region.....	262,319	69,798	7,655	4,239	3,267	128,670	782	1,467	41,110	5,330
West Welega Zone.....	26,539	6,024	210	446	468	14,722	194	44	3,821	610
Mana Sibu.....	3,308	736	*	71	*	1,787	57	*	514	*
Nejo.....	4,165	1,047	42	44	178	2,321	21	*	331	170
Gimbi.....	2,377	253	43	101	*	1,364	*	*	548	*
Lalo Asabi.....	1,196	186	*	*	46	699	-	-	181	*
Boji.....	1,496	290	*	-	*	1,117	-	-	48	*
Ayra Guliso.....	1,431	382	25	*	17	745	*	*	186	44
Jarso.....	1,425	425	*	-	*	906	*	-	41	21
Gidami.....	841	252	-	*	*	448	-	-	119	-
Jimma Horo.....	325	87	-	-	*	175	-	-	*	*
Hawa Welel.....	1,081	295	-	*	*	368	*	-	357	*
Gawo Dale.....	950	315	-	*	-	563	*	-	51	*
Dale Sadi.....	907	295	-	*	*	329	-	-	265	-
Yubdo.....	277	51	-	-	-	181	-	-	*	22
Ganji.....	335	50	*	*	-	251	-	-	27	-
Haru.....	818	230	-	*	-	454	*	-	*	*
Nole Kaba.....	1,118	104	-	*	69	673	-	-	201	64
Lalo Kilie.....	508	172	-	*	*	260	-	-	50	*
Sayo.....	2,265	515	-	76	*	961	*	*	631	53
Anfilo.....	176	*	-	*	-	115	-	-	*	-
Begi.....	1,541	308	-	*	-	1,005	*	-	153	20
East Welega Zone.....	29,789	6,158	126	583	231	15,561	86	86	6,509	449
Limu.....	1,109	67	-	*	*	272	*	*	682	*
Ibantu.....	1,033	275	-	*	-	565	-	-	186	-
Gida Kiremu.....	3,629	701	*	134	*	1,639	*	*	1,082	50
Jarte.....	1,124	297	*	-	76	594	*	*	*	85
Amuru.....	1,228	301	-	-	*	830	*	*	60	*
Abe Dongoro.....	603	156	-	-	*	321	-	-	110	-
Jimma Horo.....	2,934	701	*	58	-	1,232	*	-	919	15
Abay Chomen.....	1,780	218	31	49	*	1,412	-	-	64	-
Guduru.....	1,757	535	*	25	46	664	-	-	385	98
Jimma Rare.....	1,284	327	*	*	-	233	*	*	617	*
Bila Seyo.....	1,582	369	*	27	*	663	-	*	480	24
Sibu Sire.....	1,220	290	-	25	*	826	-	-	67	*
Guto Wayu.....	4,847	580	*	70	51	3,348	18	*	696	71
Sasiga.....	819	167	-	*	-	311	-	-	333	*
Leka Dulecha.....	666	150	-	*	-	444	-	-	66	-
Diga.....	1,183	332	-	46	-	354	-	-	448	*
Jimma Arjo.....	1,574	380	*	*	*	1,026	*	*	127	*
Nunu Kumba.....	567	142	-	-	-	424	-	-	-	-
Wama Bonaya.....	846	169	*	*	-	402	*	*	153	34
Illubabor Zone.....	13,744	2,760	39	125	150	7,777	26	*	2,567	297
Darimu.....	487	61	-	18	-	289	-	-	119	-
Supena Sodo.....	719	116	-	-	-	543	-	-	48	*
Chora.....	840	167	-	*	26	529	-	-	97	13
Dega.....	1,060	184	-	*	*	347	*	-	498	*
Bedele.....	1,869	279	*	*	*	1,278	-	-	282	*
Gechi.....	1,094	222	-	33	*	588	-	-	204	18
Borecha.....	337	100	-	-	7	170	7	-	22	30
Dedesa.....	563	123	*	*	*	250	-	-	168	*
Yayu.....	1,416	397	*	*	40	706	-	*	198	55
Metu.....	1,362	141	-	*	*	920	*	-	259	24
Ale.....	1,748	353	*	*	*	1,128	*	-	176	*
Bure.....	1,811	510	*	-	*	878	*	-	317	80
Nono.....	438	107	-	-	*	150	-	-	178	-
Jimma Zone.....	16,370	4,109	66	43	200	10,091	46	*	1,051	738
Limu Seka.....	459	106	-	-	-	321	-	-	*	*
Limu Kosa.....	1,962	256	*	*	42	1,473	-	*	70	94
Sokoru.....	1,215	339	*	-	*	668	*	-	100	84
Tiro Afeta.....	420	125	*	-	*	210	*	-	65	*
Kersa.....	6,026	1,744	39	-	114	3,399	*	-	434	282
Mana.....	165	*	-	*	-	52	-	-	84	*
Goma.....	1,688	346	*	*	*	1,220	-	-	68	37
Gera.....	1,175	342	-	-	*	723	*	-	27	65
Seka Chekorsa.....	807	245	*	*	-	446	-	-	39	68
Dedo.....	325	58	-	17	-	153	-	*	73	23

TABLE 7-7-c –Cont'd

Geographic Area	CATTLE AGED 3 – 10 YEARS									
	Total	MALE				FEMALE				
		Draught	Beef	Breeding	Other	Milk	Draught	Beef	Breeding	Other
Omonada.....	1,124	333	-	*	*	663	*	-	73	27
Sigmo.....	377	80	*	-	-	263	-	-	-	23
Setema.....	627	119	-	-	-	500	-	*	-	*
West Shewa Zone.....	28,778	6,347	464	380	274	16,595	46	81	4,126	465
Ginde Beret.....	1,627	355	*	65	*	950	-	-	248	-
Jeldu.....	2,152	513	*	24	*	907	*	*	663	*
Ambo.....	3,099	516	28	36	25	2,047	-	*	406	31
Cheliya.....	3,021	769	*	*	44	1,808	*	*	323	40
Bako Tibe.....	2,050	425	6	22	11	1,354	-	*	206	22
Dano.....	410	63	-	*	-	241	-	-	90	*
Nono.....	410	34	*	-	*	343	-	-	20	*
Tikur.....	761	30	-	-	-	639	-	-	92	-
Amaya.....	450	70	*	-	*	246	-	*	113	9
Wonchi.....	229	94	-	4	-	105	-	-	22	4
Dendi.....	2,330	490	44	15	*	1,368	*	*	362	34
Ejerie.....	977	376	68	*	*	454	-	*	69	-
Adda Berga.....	1,479	356	*	*	*	875	*	-	204	-
Walmara.....	2,768	496	59	79	*	1,636	-	*	418	41
Alem Gana.....	1,676	449	31	35	26	817	11	*	222	82
Kersana Kondaltiti.....	442	171	-	*	-	189	-	-	61	*
Tole.....	387	104	30	-	*	177	-	-	*	22
Elu.....	683	243	34	*	*	370	-	-	22	-
Dawo.....	263	83	*	-	*	128	-	-	21	16
Walisona Goro.....	1,929	272	*	24	25	1,169	*	*	296	56
Becho.....	1,011	263	42	-	18	499	*	*	105	53
Kokir.....	256	64	-	-	*	100	-	-	68	*
Meta Robi.....	368	108	*	13	-	171	-	-	61	*
North Shewa Zone.....	11,861	2,028	474	95	189	7,032	*	78	1,678	272
Wara Jarso.....	972	181	*	16	40	251	*	-	449	15
Dera.....	508	181	*	*	*	237	-	*	40	26
Hidabu Abote.....	487	114	14	*	15	158	-	*	158	*
Kuyu.....	1,605	176	67	26	26	876	*	*	398	24
Degem.....	462	121	*	-	-	204	-	*	128	-
Gerar Jarso.....	1,260	194	46	12	8	787	*	*	184	20
Yaya Gulelena Debre.....	717	99	30	*	-	452	-	*	126	-
Wuchalena Jido.....	1,000	172	*	-	*	750	-	-	36	*
Abichuna Gna'a.....	308	49	*	-	-	153	-	-	101	-
Kembibit.....	554	108	*	-	*	425	-	-	-	15
Berehna Aleltu.....	1,665	278	235	13	*	1,035	-	*	19	18
Mulona Sululta.....	2,323	354	*	*	62	1,704	-	-	39	141
East Shewa Zone.....	33,152	10,085	3,812	659	359	13,041	89	738	3,836	533
Fentale.....	1,125	128	32	54	-	483	*	*	400	15
Boset.....	4,251	2,100	253	42	*	1,162	*	33	594	33
Adama.....	4,083	714	1,168	288	205	1,099	-	135	446	30
Lome.....	2,247	773	185	15	*	1,047	*	*	120	70
Gimbichu.....	897	392	*	-	*	402	-	-	*	46
Ada'a Liben Chukala.....	1,993	406	189	27	*	1,133	*	11	169	43
Dugda Bora.....	4,780	1,729	378	95	29	1,620	*	109	757	*
Adami Tullu Jido Komb.....	4,510	1,337	56	67	36	2,066	*	*	820	103
Arsi Negele.....	5,614	1,534	1,378	*	24	2,090	*	375	126	46
Shashemene.....	2,089	464	137	26	*	1,222	*	32	148	39
Seraro.....	1,563	509	*	*	-	717	-	*	239	68
Arsi Zone.....	43,894	13,041	1,696	572	372	19,475	157	292	7,575	714
Merti.....	2,475	1,129	44	32	*	537	*	*	670	43
Aseko.....	277	127	*	-	*	89	-	-	42	*
Gololcha.....	813	197	*	*	*	462	*	-	70	13
Jeju.....	965	350	*	*	*	458	*	-	103	*
Dodotana Sire.....	5,797	1,908	1,142	50	*	1,702	*	155	802	*
Zeway Dugda.....	1,042	419	-	45	*	333	*	-	214	*
Hitosa.....	2,199	833	69	44	34	888	*	19	283	23
Sude.....	621	209	*	-	-	341	-	*	53	-
Chole.....	1,250	392	*	*	*	526	-	*	298	*
Amigna.....	1,528	499	*	*	*	740	-	*	136	*
Seru.....	1,765	623	*	55	*	726	-	-	342	*
Robe.....	2,706	674	64	16	32	1,306	*	14	544	37
Tena.....	2,599	802	*	20	*	1,158	*	*	547	34
Sherka.....	2,270	469	*	41	51	1,321	*	*	317	47
Di geluna Tijo.....	2,019	618	18	*	*	999	*	-	316	28

TABLE 7-7-c –Cont'd

CATTLE AGED 3 – 10 YEARS										
Geographic Area	Total	MALE				FEMALE				
		Draught	Beef	Breeding	Other	Milk	Draught	Beef	Breeding	Other
Tiyo .....	2,228	457	28	25	*	1,331	*	*	267	74
Munesa .....	2,560	856	109	51	-	1,014	*	*	525	*
Bekoji .....	5,108	1,620	96	*	28	2,170	22	*	989	158
Gedeb .....	2,148	358	*	*	*	1,366	*	*	365	*
Kofele .....	3,524	500	*	70	72	2,008	27	-	691	135
West Harerge Zone .....	7,485	3,439	37	82	92	2,085	14	28	1,624	83
Mieso .....	2,562	1,229	-	*	40	404	*	*	840	*
Doba .....	159	74	-	*	*	64	*	-	*	*
Tulo .....	354	169	*	*	*	134	-	*	*	26
Mesela .....	203	75	-	*	*	78	-	-	32	-
Chiro .....	795	354	16	*	-	298	-	*	113	*
Goba Koricha .....	254	142	-	-	-	41	-	-	71	-
Anchar .....	698	390	*	-	*	211	-	-	78	*
Habro .....	1,436	634	*	*	18	599	*	*	147	22
Darolebu .....	398	143	*	*	-	79	-	*	164	*
Boke .....	161	70	*	-	*	42	-	-	46	-
Kuni .....	465	159	*	21	*	138	-	-	126	*
East Harerge Zone .....	4,457	1,521	124	52	28	1,165	*	*	1,433	107
Kombolcha .....	151	15	-	*	-	12	-	-	120	-
Jarso .....	121	44	*	*	-	*	*	-	*	-
Gursum .....	322	200	-	*	*	59	-	-	46	13
Babile .....	332	183	*	*	*	91	-	-	30	*
Fedis .....	112	43	-	-	*	*	-	-	44	*
Haro Maya .....	493	*	59	14	*	169	-	*	212	19
Kurfa Chele .....	204	70	-	*	-	48	*	-	61	17
Kersa .....	517	189	*	-	-	182	-	-	135	*
Meta .....	360	117	-	*	*	60	-	-	174	-
Goro Gutu .....	238	114	-	-	-	*	-	-	118	*
Deder .....	533	164	*	*	-	76	-	-	268	*
Malka Balo .....	389	127	17	-	*	125	*	*	104	-
Bedeno .....	131	37	*	*	-	32	-	-	43	13
Girawa .....	232	106	*	-	-	97	-	-	17	*
Gola Oda .....	321	100	*	-	-	196	-	-	*	*
Bale Zone .....	29,922	7,976	434	361	715	16,232	58	41	3,201	904
Kokosa .....	836	-	-	73	*	614	-	*	125	*
Dodola .....	3,937	1,184	52	*	88	2,252	*	*	197	145
Adaba .....	2,318	541	*	*	96	1,386	-	-	249	31
Agarfa .....	3,250	1,181	*	33	56	1,253	*	-	594	79
Gasera .....	1,211	267	*	-	70	746	-	-	*	105
Gololcha .....	1,514	438	*	*	35	542	-	*	385	93
Leghida .....	194	76	-	-	-	114	-	-	4	-
Ginir .....	4,412	1,768	*	*	197	1,958	22	14	214	202
Sinanana Dinsho .....	3,811	379	*	99	40	2,715	*	*	252	118
Goba .....	3,340	419	*	*	49	2,394	*	*	282	61
Mennana Arena Buluk .....	2,181	658	*	39	*	949	-	-	509	*
Nensebo .....	498	94	-	*	*	296	-	-	70	*
Meda Welabu .....	515	187	-	*	7	271	-	-	22	*
Berbere .....	458	154	-	-	-	285	-	-	*	*
Guradamole .....	1,152	516	*	24	32	408	-	-	152	*
Goro .....	174	87	-	-	-	51	-	-	36	-
Raytu .....	121	28	-	2	-	-	-	-	90	-
Seweyna .....	16,328	6,308	173	841	188	4,894	32	42	3,690	159
Borena Zone .....	837	*	31	37	-	517	-	*	175	*
Uraga .....	1,899	241	33	143	*	1,094	*	*	313	34
Bore .....	3,398	1,633	17	88	33	1,257	*	*	341	20
Adolana Wadera .....	2,395	1,011	32	157	*	882	*	*	250	47
Odo Shakiso .....	1,750	673	-	50	57	224	-	-	712	34
Hager Mariam .....	700	238	*	40	*	132	*	-	271	-
Yabelo .....	715	216	*	98	-	85	-	-	313	-
Arero .....	1,724	782	18	112	*	499	*	*	279	9
Liben .....	*	*	-	-	-	-	-	-	*	-
Moyale .....	1,741	800	*	104	*	63	*	-	735	*
Dire .....	1,150	650	-	*	*	139	-	-	284	-
Teltele .....										

TABLE 7-8: SHEEP AGED 2 YEARS AND OLDER BY SEX AND PURPOSE, ZONE, AND WEREDA

## a) Both Rural and Urban Holdings

Geographic Area	SHEEP AGED 2 YEARS AND OLDER								
	Total	MALE				FEMALE			
		Mutton/Meat	Wool	Breeding	Other	Mutton/Meat	Wool	Breeding	Other
Oromia Region.....	2,207,731	84,744	1,201	74,334	11,078	22,019	9,414	1,990,838	14,102
West Welega Zone.....	73,304	2,462	*	3,307	349	578	596	65,323	648
Mana Sibu.....	1,809	*	-	206	-	*	*	1,409	*
Nejo.....	2,591	18	-	141	*	*	-	2,278	*
Gimbi.....	2,640	433	-	*	*	*	-	2,099	-
Lalo Asabi.....	1,441	*	-	*	-	*	*	1,248	-
Boji.....	2,115	*	-	*	-	*	*	1,737	*
Ayra Guliso.....	2,257	*	-	*	*	*	-	1,765	*
Jarso.....	3,134	159	-	250	*	-	-	2,692	*
Gidami.....	3,092	*	-	99	*	-	*	2,873	-
Jimma Horo.....	2,053	99	-	82	*	58	*	1,730	*
Hawa Welel.....	6,877	*	-	*	*	*	*	5,908	165
Gawo Dale.....	5,252	*	*	283	*	*	*	4,678	*
Dale Sadi.....	3,191	*	-	131	-	*	-	2,986	*
Yubdo.....	2,573	99	-	110	*	*	*	2,264	*
Ganji.....	1,402	*	-	176	-	*	-	1,181	-
Haru.....	2,421	*	*	95	-	*	*	2,143	-
Nole Kaba.....	12,101	344	-	413	*	*	-	11,186	*
Lalo Kilie.....	2,656	*	-	*	-	*	-	2,455	*
Sayo.....	8,524	*	-	145	-	*	*	8,099	-
Anfilo.....	3,062	*	-	103	*	-	*	2,870	*
Begi.....	4,114	*	-	308	-	-	*	3,721	-
East Welega Zone.....	87,530	3,494	*	4,940	440	1,243	557	76,291	524
Limu.....	6,157	*	-	385	-	*	-	5,535	*
Ibantu.....	1,383	40	-	69	*	*	-	1,189	-
Gida Kiremu.....	6,859	253	-	1,204	*	*	*	5,208	*
Jarte.....	2,916	254	-	130	*	*	*	2,454	*
Amuru.....	1,893	*	*	101	61	-	*	1,679	*
Abe Dongoro.....	1,177	*	-	*	*	*	-	1,005	-
Jimma Horo.....	19,467	801	-	712	-	329	*	17,532	*
Abay Chomen.....	633	*	*	*	-	*	*	528	-
Guduru.....	4,408	359	-	148	*	*	-	3,631	*
Jimma Rare.....	3,286	97	-	107	-	114	*	2,900	*
Bila Seyo.....	4,448	55	-	326	*	*	*	3,778	*
Sibu Sire.....	2,760	*	-	254	-	*	-	2,397	*
Guto Wayu.....	9,761	727	-	327	*	*	-	8,391	*
Sasiga.....	1,544	*	*	52	-	-	*	1,430	-
Leka Dulecha.....	3,405	*	-	259	*	*	*	3,006	-
Diga.....	6,021	*	-	274	-	*	*	5,446	-
Jimma Arjo.....	6,247	101	*	168	-	*	*	5,909	*
Nunu Kumba.....	1,669	*	-	*	-	*	*	1,565	*
Wama Bonaya.....	3,494	*	-	*	*	*	*	2,709	*
Illubabor Zone.....	116,630	2,144	*	2,635	567	751	497	109,434	567
Darimu.....	14,160	188	-	439	*	*	*	13,263	*
Supena Sodo.....	11,843	219	-	319	*	*	85	10,908	*
Chora.....	13,254	340	-	433	*	*	-	12,287	*
Dega.....	8,934	113	*	112	*	*	*	8,603	*
Bedele.....	7,564	*	-	322	*	*	*	6,874	*
Gechi.....	7,109	87	-	76	*	*	*	6,821	*
Borecha.....	3,757	44	-	44	*	*	*	3,538	*
Dedesa.....	6,070	*	-	*	-	*	*	5,839	-
Yayu.....	11,154	227	-	440	*	*	-	10,280	*
Metu.....	8,372	*	-	*	-	*	*	7,823	*
Ale.....	12,094	101	*	*	*	*	*	11,602	*
Bure.....	9,566	94	-	179	*	*	*	9,024	*
Nono.....	2,754	68	-	61	*	21	*	2,573	*
Jimma Zone.....	228,645	6,989	*	6,639	995	1,950	432	210,008	1,439
Limu Seka.....	2,848	*	-	154	-	*	-	2,538	-
Limu Kosa.....	6,606	423	-	*	*	*	*	5,461	*
Sokoru.....	6,721	*	-	251	*	*	*	6,165	*
Tiro Afeta.....	15,022	*	-	446	-	-	*	14,362	-
Kersa.....	14,795	1,177	*	643	*	149	*	12,357	*
Mana.....	6,887	*	-	*	*	*	*	6,569	-
Goma.....	10,686	521	-	*	-	*	-	9,818	-
Gera.....	18,672	1,313	-	919	*	*	*	16,211	-
Seka Chekorsa.....	38,533	*	-	*	*	*	-	37,252	*
Dedo.....	43,655	1,492	-	*	*	*	*	39,491	*

TABLE 7-8-a –Cont'd

Geographic Area	SHEEP AGED 2 YEARS AND OLDER								
	Total	MALE				FEMALE			
		Mutton/Meat	Wool	Breeding	Other	Mutton/Meat	Wool	Breeding	Other
Omonada.....	30,936	*	-	905	*	*	-	29,211	*
Sigmo.....	16,057	*	*	*	-	*	*	14,204	*
Setema.....	17,228	*	-	*	248	274	*	16,368	*
West Shewa Zone.....	260,800	9,503	*	6,452	1,624	2,447	1,582	237,278	1,853
Ginde Beret.....	8,438	*	-	395	-	-	-	7,805	*
Jeldu.....	35,603	827	-	619	*	*	*	33,578	*
Ambo.....	22,235	1,150	-	*	*	*	-	20,210	*
Cheliya.....	11,806	307	-	*	*	*	-	11,281	*
Bako Tibe.....	3,672	*	-	*	*	*	-	3,195	-
Dano.....	2,657	*	-	*	-	-	*	2,115	*
Nono.....	10,980	483	-	413	*	*	-	9,787	*
Tikur.....	14,232	324	-	188	*	*	*	13,513	*
Amaya.....	4,588	225	-	*	-	-	-	4,342	-
Wonchi.....	8,218	208	-	*	*	*	-	7,717	-
Dendi.....	37,522	649	-	434	*	*	*	35,306	*
Ejerie.....	10,760	356	-	234	-	110	244	9,779	*
Adda Berga.....	17,991	779	-	608	*	241	*	15,966	*
Walmara.....	14,729	810	*	705	*	266	*	12,310	365
Alem Gana.....	6,388	408	-	*	*	*	-	5,290	*
Kersana Kondaltiti.....	12,303	228	-	*	*	-	-	10,833	*
Tole.....	2,938	135	*	149	-	*	*	2,541	*
Elu.....	3,929	241	*	227	*	100	*	3,210	*
Dawo.....	3,030	606	-	98	*	*	*	2,235	-
Walisona Goro.....	*	198	-	*	-	*	-	*	*
Becho.....	1,554	328	-	*	-	*	-	1,093	*
Kokir.....	9,340	177	-	301	*	*	*	8,521	*
Meta Robi.....	14,733	370	-	*	-	286	*	13,770	-
North Shewa Zone.....	347,385	15,228	*	8,517	1,005	4,832	1,294	315,475	599
Wara Jarso.....	18,444	318	-	*	*	307	-	17,612	-
Dera.....	2,827	*	-	*	*	*	*	2,551	-
Hidabu Abote.....	4,435	*	-	*	*	*	-	3,963	*
Kuyu.....	18,220	760	-	*	-	256	*	16,953	*
Degem.....	24,077	622	*	360	-	195	*	22,820	-
Gerar Jarso.....	16,083	590	-	259	*	209	*	14,789	*
Yaya Gulelana Debre.....	20,706	1,059	-	*	*	229	*	18,823	-
Wuchalena Jido.....	55,120	4,825	*	*	*	*	*	45,691	*
Abichuna Gna'a.....	36,386	1,056	-	1,330	*	*	*	33,360	*
Kembibit.....	35,839	808	-	1,192	*	444	199	33,148	*
Berehna Aleltu.....	64,199	2,394	*	1,890	-	*	*	58,919	*
Mulona Sululta.....	51,049	2,457	-	1,132	*	403	*	46,846	*
East Shewa Zone.....	120,310	5,621	*	8,428	554	1,082	594	102,412	1,529
Fentale.....	28,356	345	*	4,088	268	*	103	22,723	*
Boset.....	5,779	427	-	136	*	*	*	4,974	-
Adama.....	10,761	1,253	-	994	*	*	*	8,145	-
Lome.....	5,762	418	-	351	*	*	-	4,908	*
Gimbichu.....	9,491	574	-	351	*	*	*	8,395	*
Ada'a Liben Chukala.....	10,131	460	-	423	-	*	*	9,145	*
Dugda Bora.....	10,225	309	*	204	*	*	*	9,615	*
Adami Tullu Jido Komb.....	5,756	96	-	321	*	18	*	5,132	*
Arsi Negele.....	9,358	745	-	528	-	*	*	7,715	*
Shashemene.....	16,124	396	*	516	-	*	*	14,495	*
Seraro.....	5,538	*	-	*	-	*	-	4,841	*
Akaki.....	3,031	235	-	300	-	*	*	2,324	*
Arsi Zone.....	505,017	17,979	126	14,070	2,209	3,180	1,754	462,901	2,799
Merti.....	15,454	395	-	620	*	*	-	14,282	*
Aseko.....	11,909	589	77	407	241	*	*	10,458	104
Gololcha.....	3,037	386	-	265	-	-	-	2,385	-
Jeju.....	28,462	*	*	824	*	*	*	25,364	-
Dodotana Sire.....	19,996	1,581	-	1,074	114	*	-	16,882	*
Zeway Dugda.....	5,399	254	-	*	-	*	*	4,852	*
Hitosa.....	34,245	974	-	1,365	*	*	*	31,380	*
Sude.....	23,234	957	-	628	*	317	-	21,232	*
Chole.....	10,607	516	-	219	*	*	-	9,808	-
Amigna.....	10,377	264	-	174	*	*	*	9,832	-
Seru.....	12,577	212	*	274	*	228	*	11,781	-
Robe.....	22,461	579	*	551	*	*	*	21,095	*
Tena.....	22,218	1,274	-	712	*	*	-	18,861	*
Sherka.....	18,850	363	-	557	*	*	*	17,782	-
Di geluna Tijo.....	31,934	1,510	*	1,106	*	118	*	28,850	*

TABLE 7-8-a –Cont'd

Geographic Area	SHEEP AGED 2 YEARS AND OLDER								
	Total	MALE				FEMALE			
		Mutton/Meat	Wool	Breeding	Other	Mutton/Meat	Wool	Breeding	Other
Tiyo .....	16,999	1,025	-	492	*	*	92	15,218	78
Munesa .....	45,838	1,449	-	1,757	*	*	*	42,086	*
Bekoji .....	51,575	930	-	821	*	*	*	48,288	*
Gedeb .....	49,676	1,439	-	1,321	*	446	*	46,032	*
Kofele .....	70,168	1,746	*	723	-	*	*	66,433	*
West Harerge Zone .....	43,962	1,667	*	2,083	954	475	*	38,365	322
Mieso .....	3,853	101	*	229	*	*	-	3,478	*
Doba .....	5,534	401	-	152	*	*	-	4,706	*
Tulo .....	3,862	*	-	*	*	*	-	3,506	*
Mesela .....	2,769	*	-	*	*	*	-	2,375	*
Chiro .....	10,551	*	-	681	*	*	-	9,459	*
Goba Koricha .....	4,477	211	-	*	*	*	-	3,866	-
Anchar .....	4,095	254	*	138	*	*	*	3,522	*
Habro .....	2,634	*	-	*	*	*	-	2,345	*
Darolebu .....	1,894	181	-	132	*	-	-	1,527	-
Boke .....	1,118	*	-	*	*	-	*	859	*
Kuni .....	3,177	*	-	*	*	*	*	2,722	*
East Harerge Zone .....	94,512	7,370	*	3,292	877	737	*	81,446	199
Kombolcha .....	8,267	1,073	*	305	*	*	*	6,593	*
Jarso .....	9,458	780	*	327	*	*	*	8,067	*
Gursum .....	9,701	744	-	*	*	*	*	8,359	*
Babile .....	2,556	305	-	88	-	*	-	2,132	*
Fedis .....	4,118	235	-	252	*	*	-	3,510	-
Haro Maya .....	14,712	2,600	*	412	*	-	*	11,624	-
Kurfa Chele .....	1,638	37	-	55	*	*	-	1,497	-
Kersa .....	6,241	779	-	*	*	*	*	5,157	-
Meta .....	14,556	314	-	*	231	*	-	13,419	-
Goro Gutu .....	6,495	*	-	239	*	*	-	5,890	*
Deder .....	9,318	261	-	602	*	-	*	8,134	-
Malka Balo .....	1,883	*	-	-	-	*	-	1,762	*
Beden .....	2,723	*	-	*	-	*	-	2,641	*
Girawa .....	2,786	-	-	*	*	-	-	2,620	*
Gola Oda .....	59	*	-	*	-	-	-	42	-
Bale Zone .....	177,303	6,464	*	4,591	690	2,715	738	161,333	738
Kokosa .....	34,300	587	-	470	*	1,034	204	31,953	-
Dodola .....	37,391	221	-	430	*	*	*	36,135	228
Adaba .....	27,026	935	-	728	*	*	*	25,128	*
Agarfa .....	7,437	339	-	185	*	*	-	6,797	-
Gasera .....	3,013	173	-	58	*	-	*	2,747	*
Gololcha .....	1,799	*	-	*	*	-	-	1,550	-
Legehida .....	719	*	-	*	*	44	-	511	*
Ginir .....	3,023	*	-	*	*	*	*	2,841	-
Sinanana Dinsho .....	21,521	*	-	563	*	*	-	17,409	-
Goba .....	11,285	384	*	358	*	*	*	10,248	*
Mennana Arena Buluk .....	*	*	-	*	*	*	-	*	-
Nensebo .....	14,879	*	-	574	*	*	*	13,095	110
Meda Welabu .....	1,101	*	-	*	-	-	*	963	*
Berbere .....	441	*	-	*	-	-	*	347	-
Guradamole .....	836	*	*	96	-	-	76	633	-
Goro .....	2,210	*	*	*	-	-	*	1,971	*
Raytu .....	5,379	245	-	334	-	*	*	4,776	*
Seweyna .....	2,551	*	-	*	-	*	-	2,288	*
Borena Zone .....	152,332	5,824	*	9,382	814	2,030	793	130,574	*
Uraga .....	53,964	2,357	-	2,038	*	403	*	46,884	*
Bore .....	25,056	530	-	1,379	*	967	*	20,906	*
Adolana Wadera .....	2,455	*	*	361	-	*	*	1,847	*
Odo Shakiso .....	3,480	282	-	558	-	*	*	2,554	-
Hager Mariam .....	18,834	*	-	*	-	-	-	17,353	*
Yabelo .....	10,685	169	-	1,036	-	*	-	9,418	-
Arero .....	2,994	205	-	278	*	*	*	2,424	-
Liben .....	4,160	*	-	566	*	*	-	3,372	*
Moyale .....	2,454	*	-	165	*	-	-	2,100	*
Dire .....	15,069	461	-	1,153	*	*	*	13,118	*
Teltele .....	10,877	797	*	1,073	22	81	*	8,843	-
Gelana Abaya .....	2,303	*	-	*	*	*	-	1,757	*

## b) Rural Holdings

Geographic Area	SHEEP AGED 2 YEARS AND OLDER								
	Total	MALE				FEMALE			
		Mutton/Meat	Wool	Breeding	Other	Mutton/Meat	Wool	Breeding	Other
Oromia Region.....	2,146,086	78,148	1,146	71,035	10,509	21,277	9,008	1,941,101	13,861
West Welega Zone.....	71,249	2,308	*	3,193	332	507	584	63,652	632
Mana Sibu.....	1,724	*	-	187	-	-	*	1,360	*
Nejo.....	2,249	-	-	*	-	-	-	2,013	-
Gimbi.....	2,458	384	-	*	-	-	-	1,988	-
Lalo Asabi.....	1,395	*	-	*	-	-	*	1,212	-
Boji.....	2,073	*	-	*	-	*	*	1,698	*
Ayra Guliso.....	2,208	*	-	*	*	*	-	1,724	-
Jarso.....	3,130	154	-	250	*	-	-	2,692	*
Gidami.....	3,013	-	-	95	*	-	*	2,823	-
Jimma Horo.....	2,001	91	-	82	*	53	*	1,691	*
Hawa Welel.....	6,770	*	-	*	*	*	*	5,802	165
Gawo Dale.....	5,123	*	*	278	*	-	*	4,576	*
Dale Sadi.....	3,106	*	-	131	-	-	-	2,919	*
Yubdo.....	2,555	99	-	108	*	*	*	2,249	*
Ganji.....	1,401	*	-	176	-	*	-	1,180	-
Haru.....	2,319	*	*	*	-	*	*	2,082	-
Nole Kaba.....	11,959	344	-	413	*	*	-	11,046	*
Lalo Kilie.....	2,577	*	-	*	-	*	-	2,375	*
Sayo.....	8,207	*	-	142	-	*	*	7,795	-
Anfilo.....	2,965	*	-	96	*	-	*	2,781	*
Begi.....	4,017	*	-	292	-	-	*	3,647	-
East Welega Zone.....	83,997	3,306	*	4,833	440	1,199	514	73,155	511
Limu.....	6,134	*	-	385	-	*	-	5,511	*
Ibantu.....	1,278	40	-	47	*	*	-	1,107	-
Gida Kiremu.....	6,697	226	-	1,200	*	-	*	5,079	*
Jarte.....	2,826	254	-	130	*	*	*	2,363	*
Amuru.....	1,762	*	-	101	61	-	-	1,580	*
Abe Dongoro.....	1,158	*	-	*	*	*	-	986	-
Jimma Horo.....	18,786	771	-	699	-	*	*	16,911	*
Abay Chomen.....	548	*	*	*	-	*	*	483	-
Guduru.....	4,317	359	-	148	*	*	-	3,548	-
Jimma Rare.....	3,187	83	-	100	-	114	*	2,822	*
Bila Seyo.....	4,336	55	-	326	*	*	*	3,670	*
Sibu Sire.....	2,693	*	-	248	-	*	-	2,345	*
Guto Wayu.....	9,287	706	-	314	*	*	-	7,960	*
Sasiga.....	1,508	*	*	52	-	-	*	1,393	-
Leka Dulecha.....	3,269	*	-	259	*	*	*	2,869	-
Diga.....	5,940	*	-	274	-	*	-	5,372	-
Jimma Arjo.....	5,258	*	*	*	-	-	*	5,007	-
Nunu Kumba.....	1,554	*	-	*	-	*	*	1,474	*
Wama Bonaya.....	3,460	*	-	*	*	*	*	2,675	*
Illubabor Zone.....	114,737	1,960	*	2,586	550	730	487	107,825	564
Darimu.....	14,067	185	-	432	*	*	*	13,181	*
Supena Sodo.....	11,713	198	-	319	*	*	85	10,799	*
Chora.....	13,115	294	-	430	*	*	-	12,204	*
Dega.....	8,784	113	*	112	*	*	*	8,458	*
Bedele.....	7,319	*	-	308	*	-	*	6,669	*
Gechi.....	6,869	78	-	71	*	*	*	6,595	*
Borecha.....	3,713	44	-	44	*	*	*	3,508	*
Dedesa.....	6,028	*	-	*	-	*	*	5,797	-
Yayu.....	10,970	203	-	430	-	*	-	10,140	*
Metu.....	8,230	*	-	*	-	*	*	7,709	*
Ale.....	11,910	94	*	*	*	*	*	11,426	*
Bure.....	9,332	*	-	179	*	*	*	8,829	*
Nono.....	2,688	68	-	58	*	21	*	2,510	*
Jimma Zone.....	226,871	6,806	*	6,514	935	1,934	413	208,646	1,435
Limu Seka.....	2,807	*	-	154	-	*	-	2,511	-
Limu Kosa.....	6,450	406	-	*	*	*	*	5,342	*
Sokoru.....	6,579	*	-	241	*	-	-	6,071	*
Tiro Afeta.....	15,012	*	-	446	-	-	*	14,352	-
Kersa.....	14,254	1,110	*	632	*	144	*	11,922	*
Mana.....	6,850	*	-	*	*	*	*	6,541	-
Goma.....	10,573	500	-	-	-	*	-	9,729	-
Gera.....	18,519	1,307	-	914	*	*	*	16,073	*
Seka Chekorsa.....	38,462	*	-	*	*	*	*	37,196	*
Dedo.....	43,513	1,486	-	*	*	*	-	39,417	*

TABLE 7-8-b –Cont'd

Geographic Area	SHEEP AGED 2 YEARS AND OLDER								
	Total	MALE				FEMALE			
		Mutton/Meat	Wool	Breeding	Other	Mutton/Meat	Wool	Breeding	Other
Omonada.....	30,834	*	-	879	*	*	-	29,143	*
Sigmo.....	15,960	*	*	*	*	*	*	14,127	*
Setema.....	17,057	*	-	*	*	274	*	16,222	*
West Shewa Zone.....	255,154	8,880	*	6,234	1,555	2,343	1,555	232,690	1,835
Ginde Beret.....	8,234	*	-	388	-	-	-	7,615	*
Jeldu.....	34,828	827	-	599	*	*	-	32,856	*
Ambo.....	22,037	1,089	-	*	-	*	-	20,099	*
Cheliya.....	11,576	*	-	*	-	-	-	11,107	*
Bako Tibe.....	3,623	*	-	*	-	*	-	3,176	-
Dano.....	2,638	*	-	*	-	-	*	2,100	*
Nono.....	10,654	459	-	411	*	*	-	9,488	*
Tikur.....	14,148	324	-	188	*	*	*	13,429	*
Amaya.....	4,582	225	-	*	-	-	-	4,335	*
Wonchi.....	8,207	208	-	*	*	*	-	7,706	*
Dendi.....	37,054	*	-	402	*	-	*	35,059	*
Ejerie.....	10,488	230	-	223	-	*	242	9,649	*
Adda Berga.....	17,359	750	-	599	*	237	*	15,375	*
Walmara.....	13,501	740	*	671	*	231	*	11,230	361
Alem Gana.....	6,104	360	-	*	*	*	-	5,088	*
Kersana Kondaltiti.....	12,287	228	-	*	*	-	-	10,817	*
Tole.....	2,924	135	*	149	-	*	*	2,528	*
Elu.....	3,665	211	*	211	*	90	*	3,005	*
Dawo.....	3,026	602	-	98	*	*	*	2,235	-
Walisona Goro.....	*	174	-	*	-	-	-	*	-
Becho.....	1,488	304	-	*	-	*	-	1,065	*
Kokir.....	9,322	177	-	298	*	*	*	8,506	*
Meta Robi.....	14,547	370	-	*	-	282	*	13,587	-
North Shewa Zone.....	338,875	14,508	*	8,321	997	4,721	1,266	308,060	568
Wara Jarso.....	17,662	278	-	*	*	296	-	16,890	-
Dera.....	2,492	*	-	*	-	*	-	2,253	-
Hidabu Abote.....	4,344	*	-	*	-	*	-	3,881	*
Kuyu.....	17,100	698	-	*	-	241	*	15,913	*
Degem.....	23,707	614	*	338	-	195	*	22,480	-
Gerar Jarso.....	14,261	444	-	224	*	*	*	13,219	*
Yaya Gulelena Debre.....	19,966	931	-	*	*	229	*	18,224	-
Wuchalena Jido.....	54,703	4,788	*	*	*	*	*	45,311	*
Abichuna Gna'a.....	36,042	1,002	-	1,326	*	*	*	33,077	*
Kembibit.....	35,506	776	-	1,187	*	442	199	32,856	*
Berehna Aleltu.....	62,819	2,230	-	1,852	-	-	*	57,775	*
Mulona Sululta.....	50,271	2,426	-	1,076	*	403	*	46,180	-
East Shewa Zone.....	109,570	3,977	*	7,454	454	910	513	94,705	1,479
Fentale.....	27,515	247	*	3,820	*	*	103	22,263	*
Boset.....	4,697	*	-	117	*	*	*	4,262	-
Adama.....	8,784	832	-	754	-	*	*	6,954	-
Lome.....	4,596	286	-	259	*	*	-	3,979	-
Gimbichu.....	9,112	531	-	315	*	*	-	8,155	-
Ada'a Liben Chukala.....	9,196	414	-	383	-	*	-	8,319	-
Dugda Bora.....	8,720	226	-	*	*	-	-	8,321	*
Adami Tullu Jido Komb.....	4,790	*	-	259	*	-	-	4,292	*
Arsi Negele.....	8,398	382	-	455	-	*	*	7,230	*
Shashemene.....	15,399	316	*	473	-	*	*	13,919	*
Seraro.....	5,332	*	-	*	-	*	-	4,685	-
Akaki.....	3,031	235	-	300	-	*	*	2,324	*
Arsi Zone.....	489,799	16,136	111	13,490	1,949	3,051	1,642	450,684	2,736
Merti.....	15,017	351	-	613	-	*	-	13,910	*
Aseko.....	11,786	571	77	401	241	*	*	10,359	104
Gololcha.....	2,991	379	-	265	-	-	-	2,347	-
Jeju.....	28,217	*	-	801	*	*	*	25,180	-
Dodotana Sire.....	18,380	1,165	-	992	*	*	-	15,842	*
Zeway Dugda.....	5,238	245	-	*	-	*	*	4,741	*
Hitosa.....	33,532	929	-	1,352	*	*	*	30,754	*
Sude.....	23,132	942	-	627	*	317	-	21,147	*
Chole.....	10,126	467	-	216	*	*	-	9,383	-
Amigna.....	9,940	220	-	170	*	*	*	9,449	-
Seru.....	12,047	174	-	246	-	*	*	11,354	-
Robe.....	21,655	514	*	*	*	*	*	20,405	*
Tena.....	21,324	1,248	-	665	*	*	-	18,042	*
Sherka.....	18,293	349	-	551	-	*	*	17,267	-
Di geluna Tijo.....	30,826	1,324	-	1,071	*	102	-	27,993	*



TABLE 7-8-b –Cont'd

Geographic Area	SHEEP AGED 2 YEARS AND OLDER								
	Total	MALE				FEMALE			
		Mutton/Meat	Wool	Breeding	Other	Mutton/Meat	Wool	Breeding	Other
Tiyo.....	15,792	853	-	425	*	*	*	14,288	78
Munesa.....	44,984	1,340	-	*	*	*	*	41,369	*
Bekoji.....	49,066	650	-	721	*	*	*	46,250	*
Gedeb.....	48,383	1,220	-	1,278	-	442	*	45,116	*
Kofele.....	69,070	1,676	-	685	-	*	*	65,487	*
West Harerge Zone.....	41,741	1,485	*	1,907	946	469	*	36,535	304
Mieso.....	3,149	*	-	203	*	*	-	2,883	-
Doba.....	5,474	397	-	152	*	*	-	4,664	-
Tulo.....	3,714	*	-	*	*	*	-	3,371	*
Mesela.....	2,652	*	-	*	*	*	-	2,263	*
Chiro.....	10,333	*	-	666	*	*	-	9,273	*
Goba Koricha.....	4,384	211	-	*	*	*	-	3,790	-
Anchar.....	3,959	227	*	127	*	*	*	3,424	*
Habro.....	2,325	*	-	*	*	-	-	2,083	*
Darolebu.....	1,693	160	-	*	*	-	-	1,383	-
Boke.....	1,088	*	-	*	*	-	-	845	*
Kuni.....	2,971	*	-	*	*	*	*	2,555	*
East Harerge Zone.....	91,472	7,119	*	3,140	860	730	*	78,899	193
Kombolcha.....	8,094	1,065	*	290	*	*	*	6,443	*
Jarso.....	9,332	749	*	316	*	*	*	7,999	*
Gursum.....	9,436	718	-	*	*	*	-	8,138	-
Babile.....	2,372	293	-	*	-	*	-	1,982	*
Fedis.....	4,096	*	-	252	*	*	-	3,491	-
Haro Maya.....	14,047	2,531	-	399	*	-	-	11,070	-
Kurfa Chele.....	1,563	37	-	55	*	*	-	1,421	-
Kersa.....	6,028	772	-	*	*	*	-	4,978	-
Meta.....	14,260	*	-	*	231	*	-	13,159	-
Goro Gutu.....	6,314	*	-	*	*	*	-	5,744	*
Deder.....	9,022	228	-	595	-	-	*	7,886	-
Malka Balo.....	1,723	*	-	-	-	*	-	1,613	-
Bedeno.....	2,598	*	-	-	-	-	-	2,540	-
Girawa.....	2,587	-	-	*	*	-	-	2,435	*
Gola Oda.....	-	-	-	-	-	-	-	-	-
Bale Zone.....	173,294	6,118	*	4,406	677	2,672	715	157,932	738
Kokosa.....	33,988	587	-	462	*	1,034	*	31,662	*
Dodola.....	36,504	166	-	404	*	*	*	35,347	228
Adaba.....	26,631	926	-	674	*	*	*	24,808	*
Agarfa.....	7,161	299	-	177	-	*	-	6,576	-
Gasera.....	2,866	134	-	*	*	-	-	2,646	*
Gololcha.....	1,689	*	-	*	*	-	-	1,445	-
Leghida.....	715	*	-	*	*	44	-	507	*
Ginir.....	2,832	-	-	*	-	*	*	2,695	-
Sinanana Dinsho.....	20,737	*	-	540	*	*	-	16,748	-
Goba.....	10,562	327	-	325	*	*	*	9,627	*
Mennana Arena Buluk.....	*	-	-	*	*	*	-	*	-
Nensebo.....	14,871	*	-	574	*	*	*	13,087	110
Meda Welabu.....	1,098	*	-	*	-	-	*	962	*
Berbere.....	432	*	-	*	-	-	*	347	-
Guradamole.....	836	*	*	96	-	-	76	633	-
Goro.....	2,197	*	*	*	-	-	*	1,958	*
Raytu.....	5,270	231	-	334	-	*	*	4,682	*
Seweyna.....	2,530	*	-	*	-	*	-	2,267	*
Borena Zone.....	149,328	5,545	*	8,958	813	2,009	787	128,319	*
Uruga.....	53,733	2,336	-	2,017	*	403	*	46,711	*
Bore.....	24,521	514	-	1,335	*	956	*	20,442	*
Adolana Wadera.....	2,119	*	-	*	-	-	-	1,610	-
Odo Shakiso.....	3,241	243	-	546	-	*	*	2,369	-
Hager Mariam.....	18,712	*	-	*	-	-	-	17,260	*
Yabelo.....	10,304	158	-	947	-	*	-	9,138	-
Arero.....	2,853	193	-	255	*	*	*	2,318	-
Liben.....	4,048	*	-	546	*	*	-	3,285	*
Moyale.....	2,413	*	-	*	*	-	-	2,069	*
Dire.....	14,766	432	-	1,104	-	*	*	12,897	*
Teltele.....	10,314	706	*	980	22	81	*	8,464	-
Gelana Abaya.....	2,303	*	-	*	*	*	-	1,757	*

## c) Urban Holdings

Geographic Area	SHEEP AGED 2 YEARS AND OLDER								
	Total	MALE				FEMALE			
		Mutton/Meat	Wool	Breeding	Other	Mutton/Meat	Wool	Breeding	Other
Oromia Region.....	61,645	6,596	55	3,299	569	742	406	49,737	241
West Welega Zone.....	2,055	154	-	114	*	71	*	1,670	16
Mana Sibu.....	85	*	-	*	-	*	-	49	-
Nejo.....	343	18	-	26	*	*	-	265	*
Gimbi.....	182	49	-	14	*	*	-	111	-
Lalo Asabi.....	46	-	-	-	-	*	-	36	-
Boji.....	*	-	-	*	-	-	-	39	-
Ayra Guliso.....	49	*	-	*	-	-	-	41	*
Jarso.....	*	*	-	-	-	-	-	-	-
Gidami.....	80	*	-	*	-	-	-	50	-
Jimma Horo.....	52	*	-	-	-	*	-	38	-
Hawa Welel.....	107	-	-	-	-	-	-	107	-
Gawo Dale.....	128	*	-	*	-	*	-	103	*
Dale Sadi.....	85	*	-	-	-	*	-	67	-
Yubdo.....	18	-	-	*	-	-	-	*	-
Ganji.....	*	-	-	-	-	-	-	*	-
Haru.....	102	*	-	*	-	*	*	61	-
Nole Kaba.....	142	-	-	-	*	-	-	140	-
Lalo Kilie.....	79	-	-	-	-	-	-	79	-
Sayo.....	317	*	-	*	-	*	-	304	-
Anfilo.....	*	-	-	*	-	-	-	*	-
Begi.....	97	*	-	*	-	-	-	74	-
East Welega Zone.....	3,533	188	*	107	-	44	43	3,136	*
Limu.....	*	-	-	-	-	-	-	*	-
Ibantu.....	104	-	-	*	-	-	-	82	-
Gida Kiremu.....	162	*	-	*	-	*	-	129	-
Jarte.....	91	-	-	-	-	-	-	91	-
Amuru.....	131	*	*	-	-	-	*	99	-
Abe Dongoro.....	*	-	-	-	-	-	-	*	-
Jimma Horo.....	681	30	-	*	-	*	*	621	-
Abay Chomen.....	84	*	-	*	-	-	-	45	-
Guduru.....	91	-	-	-	-	*	-	84	*
Jimma Rare.....	99	*	-	*	-	-	-	78	-
Bila Seyo.....	112	-	-	-	-	*	-	108	-
Sibu Sire.....	67	*	-	*	-	*	-	52	-
Guto Wayu.....	475	*	-	*	-	*	-	431	-
Sasiga.....	37	-	-	-	-	-	-	37	-
Leka Dulecha.....	136	-	-	-	-	-	-	136	-
Diga.....	82	-	-	-	-	-	*	74	-
Jimma Arjo.....	989	*	-	*	-	*	-	902	*
Nunu Kumba.....	115	-	-	*	-	-	*	91	-
Wama Bonaya.....	34	-	-	-	-	-	-	34	-
Illubabor Zone.....	1,893	184	-	49	17	21	10	1,609	*
Darimu.....	93	*	-	*	-	-	-	82	-
Supena Sodo.....	130	*	-	-	-	-	-	109	-
Chora.....	139	46	-	*	*	-	-	83	*
Dega.....	150	-	-	-	-	*	-	144	-
Bedele.....	245	23	-	13	-	*	*	204	-
Gechi.....	240	*	-	*	-	-	-	226	-
Borecha.....	44	-	-	-	7	-	7	30	-
Dedesa.....	42	-	-	-	-	-	-	42	-
Yayu.....	184	25	-	*	*	*	-	140	-
Metu.....	142	22	-	*	-	-	-	114	-
Ale.....	184	*	-	*	-	-	-	176	-
Bure.....	235	*	-	-	*	*	-	196	-
Nono.....	66	-	-	*	-	-	-	63	-
Jimma Zone.....	1,775	183	*	124	60	15	*	1,361	*
Limu Seka.....	42	15	-	-	-	-	-	*	-
Limu Kosa.....	156	*	-	15	*	*	-	118	-
Sokoru.....	142	23	-	*	*	*	*	94	-
Tiro Afeta.....	*	-	-	-	-	-	-	*	-
Kersa.....	541	67	*	*	*	*	-	435	-
Mana.....	37	-	-	*	-	-	-	28	-
Goma.....	113	21	-	*	-	-	-	89	-
Gera.....	152	*	-	*	-	*	-	138	-
Seka Chekorsa.....	70	*	-	*	-	-	-	57	-
Dedo.....	143	*	-	*	*	-	*	74	-

TABLE 7-8-c –Cont'd

Geographic Area	SHEEP AGED 2 YEARS AND OLDER								
	Total	MALE				FEMALE			
		Mutton/Meat	Wool	Breeding	Other	Mutton/Meat	Wool	Breeding	Other
Omonada.....	102	-	-	27	-	*	-	68	*
Sigmo.....	97	*	-	-	-	-	-	77	-
Setema.....	170	-	-	-	*	-	-	146	-
West Shewa Zone.....	5,645	623	-	218	68	104	*	4,588	17
Ginde Beret.....	204	*	-	*	-	-	-	189	-
Jeldu.....	775	-	-	*	-	*	*	723	*
Ambo.....	198	61	-	17	*	*	-	112	-
Cheliya.....	229	*	-	*	*	*	-	174	*
Bako Tibe.....	49	*	-	*	*	*	-	19	-
Dano.....	*	-	-	*	-	-	-	*	-
Nono.....	325	*	-	*	-	-	-	299	-
Tikur.....	84	-	-	-	-	-	-	84	-
Amaya.....	*	-	-	-	-	-	-	*	-
Wonchi.....	11	-	-	-	-	-	-	11	-
Dendi.....	468	127	-	*	49	*	-	247	*
Ejerie.....	272	126	-	*	-	*	*	130	-
Adda Berga.....	632	29	-	*	-	*	-	591	-
Walmara.....	1,228	69	-	34	-	35	*	1,080	*
Alem Gana.....	284	49	-	20	-	14	-	202	-
Kersana Kondaltiti.....	*	-	-	-	-	-	-	*	-
Tole.....	*	-	-	-	-	-	-	*	-
Elu.....	264	*	-	15	-	*	*	206	-
Dawo.....	*	*	-	-	-	-	-	-	-
Walisona Goro.....	291	24	-	20	-	*	-	245	-
Becho.....	66	24	-	*	-	-	-	28	-
Kokir.....	*	-	-	*	-	-	-	*	-
Meta Robi.....	186	-	-	-	-	*	-	183	-
North Shewa Zone.....	8,511	721	*	196	*	111	28	7,414	*
Wara Jarso.....	781	40	-	*	-	11	-	722	-
Dera.....	335	*	-	10	-	*	*	298	-
Hidabu Abote.....	91	*	-	-	*	-	-	82	-
Kuyu.....	1,120	61	-	*	-	15	-	1,040	-
Degem.....	370	*	-	*	-	-	-	340	-
Gerar Jarso.....	1,822	146	-	35	*	51	*	1,569	*
Yaya Gulelena Debre.....	740	128	-	*	-	-	-	598	-
Wuchalena Jido.....	417	37	-	-	-	-	-	380	-
Abichuna Gna'a.....	344	54	-	*	-	-	*	283	-
Kembibit.....	332	33	-	*	-	*	-	292	-
Berehna Aleltu.....	1,380	165	*	37	-	*	*	1,144	-
Mulona Sululta.....	779	30	-	56	-	-	-	666	*
East Shewa Zone.....	10,741	1,644	*	974	100	172	81	7,707	*
Fentale.....	841	97	-	268	*	*	-	460	-
Boset.....	1,081	304	-	*	-	24	*	712	-
Adama.....	1,977	421	-	240	*	*	22	1,191	-
Lome.....	1,166	132	-	92	*	*	-	928	*
Gimbichu.....	379	43	-	36	*	-	*	240	*
Ada'a Liben Chukala.....	934	47	-	40	-	*	*	826	*
Dugda Bora.....	1,506	83	*	100	*	*	*	1,294	-
Adami Tullu Jido Komb.....	966	38	-	61	*	18	*	840	*
Arsi Negele.....	960	363	-	73	-	*	*	485	-
Shashemene.....	725	80	*	43	-	*	*	575	*
Seraro.....	206	*	-	*	-	-	-	156	*
Arsi Zone.....	15,218	1,843	15	581	260	128	111	12,216	*
Merti.....	438	44	-	*	*	-	-	372	-
Aseko.....	123	*	-	*	-	-	-	99	-
Gololcha.....	46	*	-	-	-	-	-	38	-
Jeju.....	246	*	*	23	*	*	*	184	-
Dodotana Sire.....	1,616	416	-	82	*	*	-	1,040	*
Zeway Dugda.....	160	*	-	*	-	-	*	111	-
Hitosa.....	713	45	-	13	*	*	*	626	*
Sude.....	102	15	-	*	-	-	-	85	-
Chole.....	481	49	-	*	*	-	-	425	-
Amigna.....	438	44	-	*	-	*	-	383	-
Seru.....	530	38	*	28	*	26	-	427	-
Robe.....	806	65	-	*	-	*	*	689	-
Tena.....	894	26	-	47	-	-	-	819	*
Sherka.....	557	15	-	*	*	*	*	515	-
Di geluna Tijo.....	1,109	187	*	34	-	*	*	857	-
Tivo.....	1,207	172	-	67	*	*	*	930	-

TABLE 7-8-c –Cont'd

Geographic Area	SHEEP AGED 2 YEARS AND OLDER								
	Total	MALE				FEMALE			
		Mutton/Meat	Wool	Breeding	Other	Mutton/Meat	Wool	Breeding	Other
Munesa.....	854	109	-	25	-	-	-	717	*
Bekoji.....	2,509	280	-	100	58	*	-	2,038	*
Gedeb.....	1,293	219	-	43	*	*	*	916	*
Kofele.....	1,098	70	*	38	-	*	*	946	*
West Harerge Zone.....	2,221	182	-	175	*	*	*	1,830	18
Mieso.....	705	*	-	26	*	-	-	595	*
Doba.....	60	*	-	-	-	-	-	42	*
Tulo.....	148	*	-	*	-	-	-	135	-
Mesela.....	117	*	-	*	-	-	-	112	-
Chiro.....	218	16	-	15	*	-	-	186	-
Goba Koricha.....	*	-	-	*	-	-	-	*	-
Anchar.....	136	*	-	*	-	-	-	97	-
Habro.....	309	16	-	29	-	*	-	262	*
Darolebu.....	200	20	-	34	*	-	-	144	-
Boke.....	30	*	-	*	-	-	*	14	-
Kuni.....	206	9	-	26	-	*	-	167	-
East Harerge Zone.....	3,040	251	*	152	17	*	45	2,547	*
Kombolcha.....	173	*	-	15	-	-	-	150	-
Jarso.....	126	*	*	*	-	-	*	68	-
Gursum.....	266	26	-	17	-	-	*	221	-
Babile.....	184	12	-	18	-	*	-	150	-
Fedis.....	22	*	-	-	-	-	-	*	-
Haro Maya.....	666	68	*	*	*	-	*	554	-
Kurfa Chele.....	76	-	-	-	-	-	-	76	-
Kersa.....	212	*	-	14	-	-	*	178	-
Meta.....	296	19	-	*	-	-	-	260	-
Goro Gutu.....	181	18	-	*	-	*	-	147	-
Deder.....	296	33	-	*	*	-	-	248	-
Malka Balo.....	160	*	-	-	-	-	-	150	*
Bedeno.....	125	*	-	*	-	*	-	100	*
Girawa.....	198	-	-	*	*	-	-	185	-
Gola Oda.....	59	*	-	*	-	-	-	42	-
Bale Zone.....	4,010	345	*	185	*	42	*	3,401	-
Kokosa.....	312	-	-	*	-	-	*	291	-
Dodola.....	887	55	-	26	*	*	*	788	-
Adaba.....	395	*	-	54	-	*	-	319	-
Agarfa.....	276	40	-	*	*	*	-	221	-
Gasera.....	147	*	-	*	-	-	*	101	-
Gololcha.....	110	-	-	*	-	-	-	105	-
Legehida.....	4	-	-	-	-	-	-	4	-
Ginir.....	191	*	-	*	*	-	-	146	-
Sinanana Dinsho.....	784	93	-	*	-	*	-	660	-
Goba.....	723	57	*	33	-	*	*	620	-
Mennana Arena Buluk.....	*	*	-	-	-	-	-	*	-
Nensebo.....	*	-	-	-	-	-	-	*	-
Meda Welabu.....	*	-	-	*	-	-	-	*	-
Berbere.....	*	*	-	-	-	-	-	-	-
Goro.....	*	-	-	-	-	-	-	*	-
Raytu.....	108	14	-	-	-	-	-	94	-
Seweyna.....	21	-	-	-	-	-	-	21	-
Borena Zone.....	3,004	279	*	423	*	21	*	2,255	*
Uruga.....	231	*	-	*	-	-	-	173	*
Bore.....	534	*	-	43	-	*	-	464	-
Adolana Wadera.....	336	41	*	46	-	*	*	237	*
Odo Shakiso.....	239	39	-	*	-	*	-	185	-
Hager Mariam.....	121	*	-	18	-	-	-	93	-
Yabelo.....	382	11	-	89	-	*	-	280	-
Arero.....	142	*	-	23	-	-	-	106	-
Liben.....	111	*	-	20	-	-	-	87	-
Moyale.....	41	*	-	9	-	-	-	31	-
Dire.....	303	29	-	49	*	*	*	221	-
Teltele.....	563	91	-	93	-	-	-	379	-

TABLE 7-9: GOATS AGED 2 YEARS AND OLDER BY SEX AND PURPOSE, ZONE, AND WEREDA

## a) Both Rural and Urban Holdings

Geographic Area	GOATS AGED 2 YEARS AND OLDER							
	Total	MALE			FEMALE			
		Meat	Breeding	Other	Meat	Milk	Breeding	Other
Oromia Region.....	1,877,845	120,665	131,554	13,573	18,986	264,324	1,318,188	10,555
West Welega Zone.....	29,506	707	2,163	147	280	156	25,870	182
Mana Sibu.....	2,547	-	*	-	-	-	2,135	-
Nejo.....	1,492	*	*	*	*	*	1,280	-
Gimbi.....	404	*	*	*	*	-	354	*
Lalo Asabi.....	292	-	*	-	-	-	232	-
Boji.....	470	*	*	*	-	-	438	-
Ayra Guliso.....	984	-	*	-	*	*	820	*
Jarso.....	2,764	189	274	-	-	-	2,275	*
Gidami.....	1,741	*	*	-	-	-	1,644	-
Jimma Horo.....	575	*	*	-	-	-	547	-
Hawa Welel.....	2,027	*	135	-	-	-	1,853	-
Gawo Dale.....	1,984	*	*	*	*	*	1,655	-
Dale Sadi.....	1,296	*	*	-	*	*	1,117	*
Yubdo.....	724	*	81	-	-	-	634	-
Ganji.....	193	-	*	-	*	-	170	-
Haru.....	639	*	*	-	-	-	610	-
Nole Kaba.....	4,586	163	174	*	*	*	4,120	*
Lalo Kilie.....	1,347	*	*	*	-	-	1,147	*
Sayo.....	1,249	*	68	-	-	*	1,086	-
Anfilo.....	153	-	*	-	-	-	114	*
Begi.....	4,040	*	*	-	*	-	3,640	-
East Welega Zone.....	50,468	3,156	3,712	*	758	241	41,442	680
Limu.....	2,020	*	*	-	-	-	1,852	-
Ibantu.....	1,278	91	114	-	*	*	1,038	*
Gida Kiremu.....	4,491	*	*	-	*	*	3,244	-
Jarte.....	2,408	220	102	*	77	*	1,970	-
Amuru.....	2,083	120	104	*	-	-	1,732	*
Abe Dongoro.....	1,476	183	*	*	*	-	1,122	*
Jimma Horo.....	7,947	461	341	-	*	-	7,046	-
Abay Chomen.....	1,616	179	42	-	*	*	1,346	-
Guduru.....	3,461	184	*	-	*	-	2,968	*
Jimma Rare.....	1,177	87	*	-	-	-	1,033	-
Bila Seyo.....	3,170	109	254	-	*	*	2,736	*
Sibu Sire.....	3,086	130	111	*	*	-	2,774	-
Guto Wayu.....	3,261	287	*	-	*	*	2,667	*
Sasiga.....	605	*	69	-	*	-	408	*
Leka Dulecha.....	1,789	115	117	-	*	*	1,517	-
Diga.....	1,039	*	*	-	-	*	862	-
Jimma Arjo.....	2,807	*	382	-	*	*	2,284	-
Nunu Kumba.....	2,548	-	77	*	-	*	2,354	*
Wama Bonaya.....	*	*	*	*	-	-	2,489	*
Illubabor Zone.....	32,623	865	1,499	275	184	120	29,503	178
Darimu.....	4,571	-	*	-	-	-	4,301	*
Supena Sodo.....	2,054	100	*	*	-	*	1,608	-
Chora.....	4,162	225	*	*	-	-	3,735	-
Dega.....	2,496	*	*	*	*	-	2,341	*
Bedele.....	5,322	*	530	-	*	*	4,690	-
Gechi.....	2,624	64	*	-	*	*	2,434	-
Borecha.....	1,927	*	*	*	*	-	1,765	*
Dedesa.....	2,007	*	*	*	*	-	1,866	-
Yayu.....	2,214	*	*	*	*	-	1,985	*
Metu.....	810	*	*	*	-	-	691	-
Ale.....	2,406	*	*	*	*	*	2,200	*
Bure.....	1,260	*	*	*	-	-	1,204	-
Nono.....	771	42	34	-	*	-	682	*
Jimma Zone.....	84,280	3,062	2,859	572	622	344	75,750	1,071
Limu Seka.....	3,076	277	163	-	*	-	2,598	-
Limu Kosa.....	4,698	*	*	*	*	*	4,025	*
Sokoru.....	7,651	204	293	115	*	*	6,679	285
Tiro Afeta.....	8,299	187	215	-	-	*	7,788	*
Kersa.....	6,130	458	446	*	*	*	5,026	-
Mana.....	3,161	*	*	-	*	-	2,893	*
Goma.....	6,049	*	*	-	*	*	5,429	-
Gera.....	3,913	*	*	*	-	*	3,443	*
Seka Chekorsa.....	10,186	*	*	-	-	-	9,278	*
Dedo.....	7,258	*	*	-	-	-	6,597	*

TABLE 7-9-a –Cont’d

Geographic Area	GOATS AGED 2 YEARS AND OLDER							
	Total	MALE			FEMALE			
		Meat	Breeding	Other	Meat	Milk	Breeding	Other
Omonada.....	14,527	564	469	*	*	-	13,138	*
Sigmo.....	3,786	51	*	-	-	-	3,654	-
Setema.....	5,546	*	*	*	*	-	5,203	*
West Shewa Zone.....	130,370	12,242	7,548	1,353	1,426	375	106,405	1,021
Ginde Beret.....	11,662	716	897	*	*	-	9,899	*
Jeldu.....	7,704	417	460	*	*	*	6,355	*
Ambo.....	13,693	1,455	799	*	*	-	11,132	-
Cheliya.....	4,609	285	405	-	*	-	3,912	-
Bako Tibe.....	2,384	*	*	*	*	*	1,914	-
Dano.....	1,904	321	163	*	*	-	1,381	-
Nono.....	5,122	727	299	*	-	*	3,915	*
Tikur.....	1,425	86	*	*	*	-	1,197	-
Amaya.....	8,602	1,178	381	*	149	-	6,731	*
Wonchi.....	4,916	661	276	*	*	*	3,683	*
Dendi.....	6,396	475	*	*	*	-	5,496	*
Ejerie.....	2,541	*	133	*	*	*	2,222	*
Adda Berga.....	8,177	1,234	413	*	*	*	6,376	-
Walmara.....	2,296	*	167	-	169	*	1,730	*
Alem Gana.....	4,843	164	551	-	*	*	3,981	*
Kersana Kondaltiti.....	10,735	978	705	*	*	*	8,748	*
Tole.....	4,386	275	216	-	64	-	3,831	-
Elu.....	83	*	*	-	-	-	*	-
Dawo.....	1,872	319	*	-	-	*	1,501	-
Walisona Goro.....	10,606	792	895	*	*	-	8,653	-
Becho.....	2,332	349	55	-	*	*	1,880	-
Kokir.....	4,107	422	211	-	*	-	3,304	*
Meta Robi.....	9,975	849	262	140	*	-	8,511	*
North Shewa Zone.....	67,897	9,546	2,521	266	1,486	*	53,950	*
Wara Jarso.....	9,307	1,477	*	-	231	-	7,364	-
Dera.....	15,853	1,420	732	*	309	*	13,244	-
Hidabu Abote.....	6,339	1,416	*	*	111	-	4,377	-
Kuyu.....	10,345	1,243	*	*	*	-	8,611	-
Degem.....	4,978	608	*	-	*	-	4,169	*
Gerar Jarso.....	5,038	659	224	-	151	*	3,955	-
Yaya Gulelena Debre.....	3,998	849	172	*	*	-	2,837	-
Wuchalena Jido.....	863	*	-	-	-	-	695	-
Abichuna Gna'a.....	774	*	*	-	-	-	664	-
Kembibit.....	494	*	*	-	-	-	477	-
Berehna Aleltu.....	3,843	800	*	*	*	-	2,576	-
Mulona Sululta.....	6,065	832	*	-	*	-	4,981	-
East Shewa Zone.....	224,414	11,367	17,299	797	2,247	32,689	159,180	836
Fentale.....	40,465	*	4,706	*	*	6,717	27,774	*
Boset.....	24,095	852	1,717	*	*	2,568	18,700	-
Adama.....	16,839	1,400	1,600	*	328	*	13,392	-
Lome.....	9,918	926	625	-	136	-	8,232	-
Gimbichu.....	4,177	631	333	-	146	-	3,050	*
Ada'a Liben Chukala.....	14,986	1,842	887	-	*	*	11,972	-
Dugda Bora.....	21,103	2,084	1,593	*	*	-	17,272	*
Adami Tullu Jido Komb.....	28,853	479	1,033	*	*	5,288	21,536	*
Arsi Negele.....	18,671	865	1,400	-	640	5,834	9,846	*
Shashemene.....	13,436	271	1,020	*	*	4,402	7,397	*
Seraro.....	26,661	701	2,079	*	*	7,536	16,043	-
Akaki.....	5,210	542	306	*	183	*	3,967	*
Arsi Zone.....	221,060	16,582	14,340	1,931	2,307	36,764	148,468	668
Merti.....	20,565	1,338	1,264	*	*	1,299	16,436	*
Aseko.....	11,480	914	595	296	109	1,483	8,052	*
Gololcha.....	21,484	2,070	1,884	*	*	5,576	11,326	*
Jeju.....	13,152	473	952	*	-	1,709	9,908	*
Dodotana Sire.....	15,528	735	851	*	435	675	12,824	-
Zeway Dugda.....	22,602	1,332	545	*	*	9,235	11,069	-
Hitosa.....	9,906	877	*	-	*	*	7,722	-
Sude.....	5,187	397	237	*	*	*	3,975	-
Chole.....	8,797	1,375	374	*	185	800	5,875	*
Amigna.....	5,059	369	559	*	*	1,099	2,952	-
Seru.....	12,164	768	1,127	*	*	3,524	6,340	*
Robe.....	6,688	*	*	*	*	*	5,260	*
Tena.....	6,220	657	*	*	*	*	4,661	*
Sherka.....	19,852	2,376	1,278	170	*	*	15,133	*
Di geluna Tijo.....	3,022	*	172	*	*	-	2,402	-

TABLE 7-9-a –Cont'd

Geographic Area	GOATS AGED 2 YEARS AND OLDER							
	Total	MALE			FEMALE			
		Meat	Breeding	Other	Meat	Milk	Breeding	Other
Tiyo.....	5,370	756	*	-	*	*	3,629	-
Munesa.....	9,935	*	1,376	-	-	*	7,444	-
Bekoji.....	10,456	661	*	*	*	*	6,571	*
Gedeb.....	7,630	*	340	-	*	2,769	4,303	*
Kofele.....	5,962	483	*	*	-	2,768	2,587	-
West Harerge Zone.....	231,243	16,621	15,442	1,487	1,670	40,467	154,701	856
Mieso.....	20,172	761	1,067	108	*	2,232	15,765	*
Doba.....	23,775	1,691	1,484	*	243	2,913	17,298	*
Tulo.....	9,626	752	416	*	*	992	7,204	*
Mesela.....	13,005	1,533	1,068	*	335	2,616	7,262	*
Chiro.....	30,515	1,761	2,143	*	*	3,078	23,197	-
Goba Koricha.....	27,816	2,304	1,476	*	*	7,525	16,111	*
Anchar.....	16,011	1,273	801	373	*	4,727	8,564	210
Habro.....	15,233	1,184	815	*	143	3,312	9,549	*
Darolebu.....	37,660	1,701	3,256	*	*	6,771	25,592	*
Boke.....	24,710	1,872	1,995	*	*	5,698	14,902	*
Kuni.....	12,721	1,788	922	*	*	605	9,257	*
East Harerge Zone.....	250,123	20,347	10,651	1,825	2,375	31,896	182,343	686
Kombolcha.....	13,662	2,638	275	*	200	1,290	9,159	*
Jarso.....	20,035	2,121	640	*	*	1,710	15,184	*
Gursum.....	31,480	2,248	2,062	242	*	4,098	22,659	*
Babile.....	7,756	340	179	*	-	3,101	4,135	-
Fedis.....	14,283	539	852	*	*	589	12,180	*
Haro Maya.....	19,527	1,332	538	*	*	6,079	11,285	*
Kurfa Chele.....	4,954	138	130	-	*	311	4,347	*
Kersa.....	14,117	529	543	*	365	2,803	9,778	*
Meta.....	34,473	2,908	2,051	423	481	1,658	26,880	*
Goro Gutu.....	19,680	1,857	794	*	*	4,474	12,322	-
Deder.....	19,204	1,521	1,130	*	210	1,099	15,125	-
Malka Balo.....	10,073	796	200	182	*	*	7,592	208
Bedeno.....	12,021	957	*	*	*	*	9,075	*
Girawa.....	19,144	2,145	*	*	*	1,360	14,790	*
Gola Oda.....	9,715	277	553	*	*	949	7,832	*
Bale Zone.....	204,309	6,778	9,375	1,031	858	79,102	106,333	833
Kokosa.....	5,484	*	*	-	*	2,838	2,296	-
Dodola.....	7,280	*	197	*	*	2,180	4,715	-
Adaba.....	11,897	555	519	-	*	1,541	9,196	*
Agarfa.....	14,303	1,679	600	*	*	990	10,950	*
Gasera.....	4,049	367	84	*	-	1,024	2,442	95
Gololcha.....	11,074	474	444	*	*	3,680	6,237	*
Leghida.....	10,772	435	1,044	182	78	5,402	3,498	133
Ginir.....	16,864	730	475	*	*	6,360	9,106	*
Sinanana Dinsho.....	5,370	*	*	-	-	993	3,953	-
Goba.....	1,112	*	*	40	-	84	909	*
Mennana Arena Buluk.....	24,765	255	1,455	191	*	7,418	15,436	-
Nensebo.....	9,010	121	419	*	*	3,827	4,451	-
Meda Welabu.....	22,742	352	1,027	*	*	12,026	9,146	*
Berbere.....	10,892	343	561	*	*	5,989	3,914	-
Guradamole.....	7,559	152	454	*	64	5,715	1,161	*
Goro.....	14,625	367	518	*	*	7,773	5,726	*
Raytu.....	16,195	263	888	*	*	6,666	8,204	*
Seweyna.....	10,315	*	385	*	*	4,598	4,992	101
Borena Zone.....	351,551	19,391	44,147	*	4,773	42,064	234,243	*
Uruga.....	18,659	889	1,229	*	*	*	14,172	*
Bore.....	12,197	899	1,027	*	*	2,000	7,883	*
Adolana Wadera.....	31,481	2,907	6,333	222	357	7,850	13,751	*
Odo Shakiso.....	21,529	1,012	3,859	*	333	2,790	13,371	*
Hager Mariam.....	97,031	*	*	*	*	2,580	63,774	*
Yabelo.....	36,527	881	3,322	*	217	8,580	23,519	-
Arero.....	7,578	230	728	-	61	1,179	5,377	*
Liben.....	36,484	772	4,822	*	*	8,210	22,003	*
Moyale.....	13,466	*	1,177	*	*	491	11,400	*
Dire.....	35,314	740	2,753	*	213	2,532	29,007	*
Teltele.....	32,312	1,291	4,120	53	244	3,446	23,139	*
Gelana Abaya.....	8,974	140	853	*	-	890	6,848	*

## b) Rural Holdings

Geographic Area	GOATS AGED 2 YEARS AND OLDER							
	Total	MALE			FEMALE			
		Meat	Breeding	Other	Meat	Milk	Breeding	Other
Oromia Region.....	1,842,868	116,508	128,418	13,321	18,653	262,824	1,292,696	10,448
West Welega Zone.....	27,881	637	1,966	140	258	*	24,563	172
Mana Sibu.....	2,460	-	*	-	-	-	2,056	-
Nejo.....	1,388	*	*	*	*	*	1,193	-
Gimbi.....	310	*	-	-	-	-	292	-
Lalo Asabi.....	*	-	*	-	-	-	*	-
Boji.....	379	*	-	-	-	-	361	-
Ayra Guliso.....	916	-	*	-	*	*	763	-
Jarso.....	2,646	186	266	-	-	-	2,168	*
Gidami.....	1,676	-	*	-	-	-	1,597	-
Jimma Horo.....	538	*	*	-	-	-	517	-
Hawa Welel.....	2,000	*	135	-	-	-	1,826	-
Gawo Dale.....	1,875	*	*	*	*	*	1,560	-
Dale Sadi.....	1,261	*	*	-	*	*	1,099	*
Yubdo.....	664	*	67	-	-	-	589	-
Ganji.....	180	-	*	-	*	-	157	-
Haru.....	541	-	-	-	-	-	541	-
Nole Kaba.....	4,443	163	163	*	*	*	3,997	-
Lalo Kilie.....	1,302	*	*	*	-	-	1,106	*
Sayo.....	1,069	*	*	-	-	-	956	-
Anfilo.....	91	-	-	-	-	-	79	*
Begi.....	3,947	*	*	-	*	-	3,570	-
East Welega Zone.....	49,100	3,064	3,644	*	736	221	40,283	673
Limu.....	1,993	*	*	-	*	-	1,824	-
Ibantu.....	1,173	91	98	-	*	*	949	*
Gida Kiremu.....	4,386	*	*	-	*	*	3,146	-
Jarte.....	2,344	220	102	*	77	*	1,905	-
Amuru.....	2,066	117	104	*	-	-	1,718	*
Abe Dongoro.....	1,446	183	*	*	*	-	1,099	-
Jimma Horo.....	7,812	447	337	-	*	-	6,932	-
Abay Chomen.....	1,510	165	*	-	*	*	1,263	-
Guduru.....	3,377	175	*	-	*	-	2,900	*
Jimma Rare.....	1,124	87	*	-	*	-	984	-
Bila Seyo.....	3,120	107	254	-	*	*	2,689	*
Sibu Sire.....	3,014	130	*	*	*	-	2,716	-
Guto Wayu.....	3,063	274	*	-	*	-	2,507	*
Sasiga.....	520	-	64	-	*	-	334	*
Leka Dulecha.....	1,762	93	117	-	*	*	1,512	-
Diga.....	967	*	*	-	-	*	805	-
Jimma Arjo.....	2,746	*	376	-	*	*	2,233	-
Nunu Kumba.....	2,499	-	77	*	-	*	2,304	*
Wama Bonaya.....	*	*	*	*	-	-	2,464	*
Illubabor Zone.....	31,400	748	1,453	252	*	120	28,469	178
Darimu.....	4,532	-	*	-	-	-	4,270	*
Supena Sodo.....	2,009	98	*	*	-	*	1,566	-
Chora.....	4,041	201	*	*	-	-	3,650	-
Dega.....	2,427	*	*	*	*	-	2,272	*
Bedele.....	5,119	*	522	-	*	*	4,503	-
Gechi.....	2,541	*	*	-	*	*	2,385	-
Borecha.....	1,886	*	*	*	*	-	1,736	*
Dedesa.....	1,933	*	*	*	*	-	1,804	-
Yayu.....	2,098	*	*	*	-	-	1,882	*
Metu.....	594	*	-	-	-	-	514	-
Ale.....	2,304	-	*	*	*	*	2,107	*
Bure.....	1,159	-	*	*	-	-	1,112	-
Nono.....	756	42	34	-	*	-	667	*
Jimma Zone.....	82,404	2,806	2,740	553	607	313	74,321	1,064
Limu Seka.....	3,015	245	163	-	*	-	2,571	-
Limu Kosa.....	4,399	*	*	*	*	*	3,809	*
Sokoru.....	7,363	*	263	115	-	*	6,498	285
Tiro Afeta.....	8,267	181	215	-	-	*	7,761	*
Kersa.....	5,783	434	441	*	*	*	4,709	-
Mana.....	3,134	*	*	-	*	-	2,869	*
Goma.....	5,807	*	*	-	*	-	5,240	-
Gera.....	3,838	*	*	*	-	*	3,395	*
Seka Chekorsa.....	9,980	*	*	*	-	-	9,099	*
Dedo.....	7,180	*	*	-	-	-	6,537	*



TABLE 7-9-b –Cont'd

Geographic Area	GOATS AGED 2 YEARS AND OLDER							
	Total	MALE			FEMALE			
		Meat	Breeding	Other	Meat	Milk	Breeding	Other
Omonada.....	14,407	557	450	*	*	-	13,044	*
Sigmo.....	3,731	*	*	-	-	-	3,631	-
Setema.....	5,500	*	*	*	*	-	5,157	*
West Shewa Zone.....	128,428	11,985	7,479	1,335	1,388	368	104,855	1,018
Ginde Beret.....	11,566	710	888	*	*	-	9,819	*
Jeldu.....	7,618	413	460	*	*	*	6,275	*
Ambo.....	13,346	1,397	788	*	*	-	10,858	-
Cheliya.....	4,483	274	405	-	-	-	3,804	-
Bako Tibe.....	2,276	*	*	*	*	-	1,837	-
Dano.....	1,894	311	163	*	*	-	1,381	-
Nono.....	5,081	718	299	*	-	*	3,883	*
Tikur.....	1,393	*	*	*	*	-	1,170	-
Amaya.....	8,570	1,178	381	*	149	-	6,700	*
Wonchi.....	4,894	661	268	*	*	*	3,669	*
Dendi.....	6,258	468	*	*	*	-	5,380	*
Ejerie.....	2,473	*	*	*	-	*	2,184	*
Adda Berga.....	8,144	1,234	410	*	*	*	6,347	-
Walmara.....	2,154	*	164	-	166	*	1,601	*
Alem Gana.....	4,696	139	546	-	*	*	3,864	*
Kersana Kondaliti.....	10,642	950	701	*	*	*	8,687	*
Tole.....	4,329	265	216	-	64	-	3,784	-
Elu.....	*	*	-	-	-	-	*	-
Dawo.....	1,837	298	*	-	-	*	1,489	-
Walisona Goro.....	10,419	775	891	*	*	-	8,487	-
Becho.....	2,309	331	55	-	*	*	1,876	-
Kokir.....	4,030	419	211	-	*	-	3,231	*
Meta Robi.....	9,965	849	262	140	*	-	8,502	*
North Shewa Zone.....	67,523	9,468	2,510	263	1,470	*	53,682	*
Wara Jarso.....	9,240	1,469	*	-	229	-	7,306	-
Dera.....	15,828	1,418	732	*	299	*	13,230	-
Hidabu Abote.....	6,312	1,416	*	*	111	-	4,350	-
Kuyu.....	10,331	1,232	*	*	*	-	8,608	-
Degem.....	4,977	608	*	-	*	-	4,168	*
Gerar Jarso.....	5,017	654	224	-	150	*	3,941	-
Yaya Gulelena Debre.....	3,991	842	172	*	*	-	2,837	-
Wuchalena Jido.....	857	*	-	-	-	-	695	-
Abichuna Gna'a.....	754	*	*	-	-	-	655	-
Kembibit.....	485	-	*	-	-	-	471	-
Berehna Aleltu.....	3,743	787	*	*	*	-	2,496	-
Mulona Sululta.....	5,989	819	*	-	*	-	4,926	-
East Shewa Zone.....	219,525	11,032	16,879	769	2,201	32,319	155,489	836
Fentale.....	39,905	*	4,596	*	*	6,685	27,408	*
Boset.....	23,261	778	1,669	*	*	2,568	17,988	-
Adama.....	16,249	1,360	1,574	*	316	*	12,888	-
Lome.....	9,738	902	618	-	128	-	8,090	-
Gimbichu.....	4,027	608	327	-	137	-	2,938	*
Ada'a Liben Chukala.....	14,870	1,831	877	-	*	*	11,876	-
Dugda Bora.....	20,600	*	1,558	*	*	-	16,851	*
Adami Tullu Jido Komb.....	27,751	472	955	*	*	5,169	20,667	*
Arsi Negele.....	18,433	823	1,357	-	640	5,813	9,714	*
Shashemene.....	13,315	*	1,011	*	*	4,389	7,322	*
Seraro.....	26,165	694	2,031	*	*	7,358	15,781	-
Akaki.....	5,210	542	306	*	183	*	3,967	*
Arsi Zone.....	217,414	16,031	14,103	1,885	2,244	36,523	145,961	666
Merti.....	20,152	1,299	1,240	*	*	1,290	16,099	*
Aseko.....	11,425	907	588	296	109	1,483	8,010	*
Gololcha.....	21,153	1,960	1,859	*	*	5,537	11,195	*
Jeju.....	13,046	459	936	*	-	1,709	9,832	*
Dodotana Sire.....	14,993	715	812	-	435	667	12,366	-
Zeway Dugda.....	22,447	1,319	536	*	*	9,235	10,938	-
Hitosa.....	9,692	828	*	-	*	*	7,573	-
Sude.....	5,172	387	237	*	*	*	3,970	-
Chole.....	8,763	1,344	374	*	185	800	5,873	*
Amigna.....	4,993	344	559	*	*	1,099	2,911	-
Seru.....	11,994	680	1,100	*	*	3,520	6,309	*
Robe.....	6,533	*	*	*	*	*	5,117	*
Tena.....	6,111	630	*	*	*	*	4,578	*
Sherka.....	19,812	2,367	1,278	170	*	*	15,103	*
Di geluna Tijo.....	2,907	*	172	*	*	-	2,303	-

TABLE 7-9-b –Cont'd

Geographic Area	GOATS AGED 2 YEARS AND OLDER							
	Total	MALE			Meat	FEMALE		
		Meat	Breeding	Other		Milk	Breeding	Other
Tiyo.....	5,228	733	*	-	*	*	3,522	-
Munesa.....	9,773	*	1,361	-	-	*	7,320	-
Bekoji.....	10,272	631	*	*	-	*	6,455	*
Gedeb.....	7,160	*	332	-	-	2,658	4,000	-
Kofele.....	5,787	483	*	*	-	2,709	2,486	-
West Harerge Zone.....	224,947	15,570	14,838	1,413	1,629	40,302	150,394	802
Mieso.....	17,388	367	930	*	*	2,134	13,641	*
Doba.....	23,642	1,677	1,456	*	*	2,909	17,246	*
Tulo.....	9,401	694	397	*	*	987	7,061	*
Mesela.....	12,727	1,428	1,028	*	335	2,616	7,132	*
Chiro.....	29,998	1,679	2,095	*	-	3,074	22,820	-
Goba Koricha.....	27,570	2,276	1,457	*	*	7,525	15,912	*
Anchar.....	15,772	1,220	794	358	*	4,718	8,428	*
Habro.....	14,600	1,078	*	*	*	3,277	9,134	*
Darolebu.....	37,103	1,564	3,122	*	*	6,771	25,317	*
Boke.....	24,543	1,854	1,973	*	*	5,688	14,792	*
Kuni.....	12,203	1,733	818	-	*	602	8,912	*
East Harerge Zone.....	244,940	19,449	10,123	1,813	2,359	31,702	178,821	674
Kombolcha.....	13,420	2,573	245	*	200	1,283	9,019	*
Jarso.....	19,859	2,097	621	*	*	1,710	15,052	*
Gursum.....	31,036	2,186	2,021	242	*	4,051	22,368	*
Babile.....	7,526	315	160	-	-	3,070	3,980	-
Fedis.....	14,184	529	851	*	*	589	12,092	*
Haro Maya.....	18,743	1,268	468	*	*	6,011	10,716	-
Kurfa Chele.....	4,747	131	124	-	-	311	4,158	*
Kersa.....	13,826	515	523	*	364	2,781	9,545	*
Meta.....	33,564	2,680	1,932	421	481	1,658	26,320	*
Goro Gutu.....	19,351	1,749	730	*	*	4,474	12,166	-
Deder.....	18,586	1,429	1,064	*	210	1,096	14,671	-
Malka Balo.....	9,863	741	188	182	*	*	7,456	208
Beden.....	11,855	906	*	*	*	*	8,989	*
Girawa.....	18,980	2,100	*	*	*	1,358	14,691	-
Gola Oda.....	9,400	229	529	*	*	941	7,598	*
Bale Zone.....	201,334	6,530	9,172	1,016	825	78,654	104,303	833
Kokosa.....	5,456	*	*	-	*	2,830	2,276	-
Dodola.....	6,858	*	173	*	*	2,163	4,341	-
Adaba.....	11,787	548	505	-	*	1,541	9,115	*
Agarfa.....	14,157	1,661	600	*	*	986	10,834	*
Gasera.....	3,998	349	80	*	-	1,019	2,418	95
Gololcha.....	10,865	447	431	*	*	3,666	6,082	*
Leghida.....	10,658	435	1,037	182	78	5,372	3,422	133
Ginir.....	16,278	619	*	*	*	6,283	8,785	*
Sinanana Dinsho.....	5,221	*	*	-	-	972	3,844	-
Goba.....	1,093	*	*	40	-	82	892	*
Mennana Arena Buluk.....	24,625	252	1,445	191	-	7,397	15,339	-
Nensebo.....	8,978	121	419	*	*	3,827	4,420	-
Meda Welabu.....	22,612	350	1,021	*	*	11,979	9,071	*
Berbere.....	10,691	325	543	*	*	5,915	3,823	-
Guradamole.....	7,559	152	454	*	64	5,715	1,161	*
Goro.....	14,466	348	514	*	*	7,687	5,691	*
Raytu.....	15,826	263	866	*	*	6,622	7,901	*
Seweyna.....	10,204	*	378	*	*	4,598	4,888	101
Borena Zone.....	347,973	19,186	43,513	*	4,753	42,051	231,555	*
Uruga.....	18,519	885	1,217	*	*	*	14,048	*
Bore.....	12,038	886	1,011	*	*	2,000	7,752	*
Adolana Wadera.....	31,228	2,889	6,269	218	357	7,845	13,588	*
Odo Shakiso.....	21,317	986	3,818	*	333	2,787	13,228	*
Hager Mariam.....	96,702	*	*	*	*	2,580	63,498	*
Yabelo.....	36,048	863	3,240	*	214	8,580	23,143	-
Arero.....	7,328	223	689	-	44	1,179	5,190	*
Liben.....	36,162	766	4,733	*	*	8,205	21,781	*
Moyale.....	13,370	*	1,161	*	*	491	11,321	*
Dire.....	34,651	681	2,629	*	213	2,532	28,538	*
Teltele.....	31,636	1,252	4,000	53	244	3,446	22,621	*
Gelana Abaya.....	8,974	140	853	*	-	890	6,848	*

## c) Urban Holdings

Geographic Area	GOATS AGED 2 YEARS AND OLDER							
	Total	MALE			FEMALE			
		Meat	Breeding	Other	Meat	Milk	Breeding	Other
Oromia Region.....	34,977	4,157	3,136	251	333	1,501	25,492	107
West Welega Zone.....	1,625	70	196	*	*	*	1,307	*
Mana Sibu.....	87	-	*	-	-	-	78	-
Nejo.....	104	*	*	-	-	-	88	-
Gimbi.....	93	*	*	*	*	-	62	*
Lalo Asabi.....	98	-	-	-	-	-	98	-
Boji.....	90	-	*	*	-	-	77	-
Ayra Guliso.....	68	-	*	-	-	-	56	*
Jarso.....	118	*	*	-	-	-	107	-
Gidami.....	*	*	*	-	-	-	*	-
Jimma Horo.....	*	-	*	-	-	-	*	-
Hawa Welel.....	*	-	*	-	-	-	*	-
Gawo Dale.....	109	-	*	-	-	-	95	-
Dale Sadi.....	35	*	-	-	*	-	*	-
Yubdo.....	60	*	*	-	-	-	45	-
Ganji.....	13	-	-	-	-	-	13	-
Haru.....	98	*	*	-	-	-	69	-
Nole Kaba.....	142	-	*	*	-	-	123	*
Lalo Kilie.....	45	*	-	-	-	-	41	-
Sayo.....	179	*	*	-	-	*	130	-
Anfilo.....	*	-	*	-	-	-	*	-
Begi.....	93	-	*	-	-	-	70	-
East Welega Zone.....	1,369	92	68	-	22	*	1,159	*
Limu.....	28	-	-	-	-	-	28	-
Ibantu.....	*	-	*	-	-	-	*	-
Gida Kiremu.....	105	*	*	-	-	-	99	-
Jarte.....	65	-	-	-	-	-	65	-
Amuru.....	18	*	-	-	-	-	14	-
Abe Dongoro.....	30	-	*	-	-	-	23	*
Jimma Horo.....	135	*	*	-	*	-	114	-
Abay Chomen.....	106	*	*	-	*	*	83	-
Guduru.....	84	*	*	-	-	-	69	*
Jimma Rare.....	53	-	*	-	-	-	48	-
Bila Seyo.....	49	*	-	-	-	-	47	-
Sibu Sire.....	72	-	*	-	*	-	58	-
Guto Wayu.....	198	*	*	-	13	*	160	-
Sasiga.....	85	*	*	-	-	-	74	-
Leka Dulecha.....	*	*	-	-	-	-	*	-
Diga.....	73	-	-	-	-	*	57	-
Jimma Arjo.....	62	*	*	-	-	-	51	-
Nunu Kumba.....	50	-	-	-	-	-	50	-
Wama Bonaya.....	25	-	-	-	-	-	25	-
Illubabor Zone.....	1,223	116	47	23	*	-	1,034	-
Darimu.....	38	-	*	-	-	-	31	-
Supena Sodo.....	*	*	-	-	-	-	*	-
Chora.....	121	*	*	*	-	-	85	-
Dega.....	70	-	-	-	-	-	70	-
Bedele.....	202	*	*	-	-	-	187	-
Gechi.....	83	34	-	-	-	-	49	-
Borecha.....	41	-	4	7	-	-	30	-
Dedesa.....	74	*	-	-	-	-	62	-
Yayu.....	116	*	*	-	*	-	102	-
Metu.....	216	*	*	*	-	-	176	-
Ale.....	102	*	*	-	-	-	92	-
Bure.....	101	*	-	*	-	-	92	-
Nono.....	14	-	-	-	-	-	14	-
Jimma Zone.....	1,876	256	119	*	*	*	1,430	*
Limu Seka.....	62	33	-	-	*	-	26	-
Limu Kosa.....	300	67	*	*	*	-	216	-
Sokoru.....	289	40	30	-	*	*	181	-
Tiro Afeta.....	32	*	-	-	-	-	*	-
Kersa.....	347	24	*	-	-	-	318	-
Mana.....	27	*	-	-	-	-	24	-
Goma.....	242	25	*	*	-	*	189	-
Gera.....	74	*	*	-	-	-	48	*
Seka Chekorsa.....	207	*	*	*	-	-	178	-
Dedo.....	78	*	*	-	-	-	60	-

TABLE 7-9-c –Cont'd

Geographic Area	GOATS AGED 2 YEARS AND OLDER							
	Total	MALE			FEMALE			
		Meat	Breeding	Other	Meat	Milk	Breeding	Other
Omonada.....	120	*	*	-	-	-	94	-
Sigmo.....	54	32	-	-	-	-	23	-
Setema.....	46	-	-	-	-	-	46	-
West Shewa Zone.....	1,942	256	69	*	38	*	1,550	*
Ginde Beret.....	95	*	*	-	-	-	80	-
Jeldu.....	87	*	-	*	-	-	79	-
Ambo.....	346	*	11	-	*	-	274	-
Cheliya.....	126	*	-	-	*	-	108	-
Bako Tibe.....	109	*	*	*	*	*	77	-
Dano.....	*	*	-	-	-	-	-	-
Nono.....	42	*	-	-	-	-	32	-
Tikur.....	*	*	-	-	-	-	*	-
Amaya.....	32	-	-	-	-	-	32	-
Wonchi.....	22	-	7	-	-	-	15	-
Dendi.....	138	7	-	*	*	-	117	*
Ejerie.....	69	*	*	-	*	-	38	-
Adda Berga.....	*	-	*	-	-	-	*	-
Walmara.....	143	*	*	-	*	-	129	-
Alem Gana.....	147	25	*	-	-	-	117	-
Kersana Kondaliti.....	93	*	*	-	-	-	61	-
Tole.....	57	*	-	-	-	-	46	-
Elu.....	*	*	*	-	-	-	*	-
Dawo.....	*	*	*	-	-	-	*	-
Walisona Goro.....	187	17	*	-	-	-	165	-
Becho.....	23	18	-	-	*	-	*	-
Kokir.....	77	*	-	-	-	-	74	-
Meta Robi.....	*	-	-	-	-	-	*	-
North Shewa Zone.....	374	78	*	*	*	-	267	-
Wara Jarso.....	67	*	-	-	*	-	58	-
Dera.....	*	*	-	-	*	-	*	-
Hidabu Abote.....	*	-	-	-	-	-	*	-
Kuyu.....	*	*	-	-	-	-	*	-
Degem.....	*	-	-	-	-	-	*	-
Gerar Jarso.....	21	*	-	-	*	-	14	-
Yaya Gulelena Debre.....	*	*	-	-	-	-	-	-
Wuchalena Jido.....	*	*	-	-	-	-	-	-
Abichuna Gna'a.....	20	*	*	-	-	-	*	-
Kembibit.....	*	*	-	-	-	-	*	-
Berehna Aleltu.....	101	*	*	*	-	-	80	-
Mulona Sululta.....	75	*	*	-	*	-	55	-
East Shewa Zone.....	4,889	335	420	*	46	370	3,690	-
Fentale.....	560	51	110	-	*	*	366	-
Boset.....	834	*	49	-	-	-	711	-
Adama.....	591	*	*	-	*	*	504	-
Lome.....	180	24	*	-	*	-	142	-
Gimbichu.....	150	*	*	-	*	-	112	-
Ada'a Liben Chukala.....	116	*	*	-	-	-	96	-
Dugda Bora.....	502	39	35	-	*	-	421	-
Adami Tullu Jido Komb.....	1,101	*	78	*	-	118	869	-
Arsi Negele.....	238	*	*	-	-	*	133	-
Shashemene.....	121	*	*	-	*	13	75	-
Seraro.....	496	*	*	-	-	178	262	-
Arsi Zone.....	3,646	551	237	46	*	241	2,507	*
Merti.....	413	40	24	*	-	*	337	-
Aseko.....	55	*	*	-	-	-	42	-
Gololcha.....	330	110	*	*	*	38	131	-
Jeju.....	106	*	*	-	-	-	76	-
Dodotana Sire.....	535	*	*	*	-	*	459	-
Zeway Dugda.....	156	*	*	-	*	-	130	-
Hitosa.....	214	48	13	-	*	-	149	-
Sude.....	*	*	-	-	-	-	*	-
Chole.....	34	*	-	-	-	-	*	-
Amigna.....	*	*	-	-	-	-	*	-
Seru.....	170	87	*	*	-	*	31	-
Robe.....	155	*	*	-	-	-	143	-
Tena.....	110	*	-	-	-	-	83	-
Sherka.....	40	*	-	-	-	-	31	-
Di geluna Tijo.....	116	*	-	-	*	-	99	-

TABLE 7-9-c –Cont'd

Geographic Area	GOATS AGED 2 YEARS AND OLDER							
	Total	MALE			FEMALE			
		Meat	Breeding	Other	Meat	Milk	Breeding	Other
Tiyo .....	143	*	*	-	*	-	107	-
Munesa .....	162	*	15	-	-	-	124	-
Bekoji .....	184	*	*	-	*	*	115	-
Gedeb .....	470	*	*	-	*	111	303	*
Kofele .....	175	-	*	-	-	59	100	-
West Harerge Zone .....	6,296	1,051	604	74	40	165	4,308	54
Mieso .....	2,785	394	137	*	-	98	2,124	*
Doba .....	134	14	28	*	*	*	51	*
Tulo .....	225	58	18	-	*	*	143	-
Mesela .....	278	105	40	*	-	-	130	-
Chiro .....	517	83	48	*	*	*	378	-
Goba Koricha .....	246	28	19	-	-	-	198	-
Anchar .....	239	53	*	-	-	*	137	*
Habro .....	633	107	48	*	*	35	415	*
Darolebu .....	557	137	134	*	*	-	275	*
Boke .....	166	19	22	*	-	*	110	-
Kuni .....	517	55	104	*	-	*	345	-
East Harerge Zone .....	5,183	898	528	12	*	194	3,523	*
Kombolcha .....	242	65	30	-	-	*	141	-
Jarso .....	176	24	*	-	-	-	132	-
Gursum .....	444	62	41	-	-	47	291	*
Babile .....	230	24	19	*	-	31	155	-
Fedis .....	99	10	*	-	-	-	88	-
Haro Maya .....	784	65	70	-	*	68	568	*
Kurfa Chele .....	207	*	*	-	*	-	189	-
Kersa .....	291	14	21	-	*	22	233	-
Meta .....	909	228	120	*	-	-	560	-
Goro Gutu .....	329	108	64	*	-	-	156	-
Deder .....	618	91	66	*	-	*	454	-
Malka Balo .....	210	55	*	-	*	*	136	-
Bedeno .....	166	51	24	*	*	-	86	*
Girawa .....	164	45	*	*	-	*	100	*
Gola Oda .....	314	48	*	-	-	*	234	-
Bale Zone .....	2,976	248	202	*	33	448	2,030	-
Kokosa .....	*	-	-	-	-	*	*	-
Dodola .....	422	*	23	-	-	*	374	-
Adaba .....	109	*	*	-	*	-	80	-
Agarfa .....	147	*	-	-	*	*	117	-
Gasera .....	51	*	*	-	-	*	*	-
Gololcha .....	210	*	*	-	-	*	155	-
Leghida .....	114	-	8	-	-	30	76	-
Ginir .....	586	111	71	-	*	77	321	-
Sinanana Dinsho .....	149	*	*	-	-	*	109	-
Goba .....	19	-	-	-	-	*	17	-
Mennana Arena Buluk .....	141	*	*	-	*	20	97	-
Nensebo .....	31	-	-	-	-	-	31	-
Meda Welabu .....	130	*	*	-	-	47	75	-
Berbere .....	201	*	*	-	-	*	90	-
Goro .....	158	*	*	*	-	86	35	-
Raytu .....	369	-	22	-	-	43	304	-
Seweyna .....	111	-	7	-	-	-	104	-
Borena Zone .....	3,578	205	634	*	*	13	2,689	*
Uraga .....	140	*	*	-	-	-	124	-
Bore .....	159	*	*	-	-	-	131	-
Adolana Wadera .....	253	18	64	*	-	*	163	-
Odo Shakiso .....	213	*	41	-	-	*	143	-
Hager Mariam .....	328	*	32	-	-	-	277	*
Yabelo .....	479	*	82	-	*	-	376	-
Arero .....	250	*	39	-	*	-	187	-
Liben .....	322	*	89	-	-	*	222	-
Moyale .....	96	*	16	-	-	-	79	-
Dire .....	662	59	124	*	-	-	470	*
Teltele .....	677	39	120	-	-	-	518	-

TABLE 7-10: HORSES AGED 3 YEARS AND OLDER BY SEX, PURPOSE, ZONE, AND WEREDA

## a) Both Rural and Urban Holdings

Geographic Area	HORSES AGED 3 YEARS AND OLDER						
	Total	MALE			FEMALE		
		Transportation	Draught	Other	Transportation	Draught	Other
Oromia Region.....	680,083	330,606	8,645	4,455	253,999	16,477	65,901
West Welega Zone.....	7,112	3,095	192	*	2,260	*	1,335
Mana Sibu.....	-	-	-	-	-	-	-
Nejo.....	-	-	-	-	-	-	-
Gimbi.....	*	*	-	-	*	-	-
Lalo Asabi.....	-	-	-	-	-	-	-
Boji.....	-	-	-	-	-	-	-
Ayra Guliso.....	*	*	-	-	*	-	-
Jarso.....	*	*	-	-	*	-	-
Gidami.....	*	*	-	-	*	-	-
Jimma Horo.....	101	*	-	-	*	-	84
Hawa Welel.....	*	710	-	*	200	*	*
Gawo Dale.....	*	*	-	*	-	-	-
Dale Sadi.....	73	*	-	-	*	-	-
Yubdo.....	134	43	-	-	91	-	-
Ganji.....	103	41	-	-	62	-	-
Haru.....	56	*	-	-	*	-	-
Nole Kaba.....	1,014	555	*	-	374	-	*
Lalo Kilie.....	49	*	-	-	*	-	-
Sayo.....	1,529	808	*	*	506	-	*
Anfilo.....	834	383	116	-	316	*	-
Begi.....	161	-	-	-	161	-	-
East Welega Zone.....	22,521	10,491	882	391	6,493	1,415	2,849
Limu.....	-	-	-	-	-	-	-
Ibantu.....	-	-	-	-	-	-	-
Gida Kiremu.....	-	-	-	-	-	-	-
Jarte.....	284	170	-	-	*	-	76
Amuru.....	-	-	-	-	-	-	-
Abe Dongoro.....	339	*	-	-	*	*	-
Jimma Horo.....	13,237	5,713	749	*	3,282	1,311	1,850
Abay Chomen.....	93	86	-	-	-	-	*
Guduru.....	833	556	*	*	*	-	*
Jimma Rare.....	2,123	1,004	*	-	947	-	167
Bila Seyo.....	1,344	630	*	-	541	*	-
Sibu Sire.....	748	252	-	-	*	*	-
Guto Wayu.....	1,871	592	-	*	*	-	*
Sasiga.....	*	*	-	-	-	-	-
Leka Dulecha.....	600	435	*	-	*	-	*
Diga.....	223	223	-	-	-	-	-
Jimma Arjo.....	643	446	*	-	*	-	141
Nunu Kumba.....	158	153	-	-	-	-	*
Wama Bonaya.....	-	-	-	-	-	-	-
Illubabor Zone.....	27,647	10,897	*	*	11,248	370	4,599
Darimu.....	771	*	-	-	537	-	*
Supena Sodo.....	3,037	1,114	-	-	1,518	-	405
Chora.....	3,501	1,630	*	*	1,287	-	508
Dega.....	2,294	693	*	*	354	*	1,093
Bedele.....	572	385	*	-	*	-	*
Gechi.....	1,944	905	-	-	244	*	612
Borecha.....	902	428	*	-	146	-	317
Dedesa.....	1,879	624	*	-	*	*	1,177
Yayu.....	2,117	1,019	-	-	1,073	-	*
Metu.....	3,121	993	*	*	1,768	*	*
Ale.....	5,778	1,869	*	-	3,558	*	220
Bure.....	492	190	*	-	240	*	*
Nono.....	1,239	841	*	-	373	-	*
Jimma Zone.....	56,389	19,124	336	414	20,774	1,202	14,539
Limu Seka.....	154	154	-	-	-	-	-
Limu Kosa.....	1,206	367	-	-	780	-	*
Sokoru.....	231	*	-	-	*	-	-
Tiro Afeta.....	2,760	467	*	-	1,908	*	-
Kersa.....	2,838	1,046	*	-	913	*	*
Mana.....	1,264	746	-	-	*	-	*
Goma.....	2,289	1,532	-	-	*	-	*
Gera.....	6,264	3,419	-	*	1,738	-	1,087
Seka Chekorsa.....	7,283	2,424	*	*	2,549	*	1,884
Dedo.....	10,290	2,830	*	-	5,870	*	*

TABLE 7-10-a –Cont'd

Geographic Area	HORSES AGED 3 YEARS AND OLDER						
	Total	MALE			FEMALE		
		Transportation	Draught	Other	Transportation	Draught	Other
Omonada.....	5,802	364	-	-	5,245	-	*
Sigmo.....	7,036	2,960	-	*	310	-	3,723
Setema.....	8,972	2,702	-	*	430	*	5,738
West Shewa Zone.....	121,810	68,424	2,332	607	32,659	4,968	12,819
Ginde Beret.....	7,372	4,034	*	*	2,919	*	*
Jeldu.....	12,242	7,082	455	*	2,475	1,538	688
Ambo.....	13,377	7,314	*	-	3,617	*	*
Cheliya.....	9,663	4,248	*	*	4,025	*	*
Bako Tibe.....	1,137	800	-	-	239	-	*
Dano.....	1,215	630	-	-	454	*	*
Nono.....	6,765	3,522	*	*	1,981	*	1,159
Tikur.....	10,259	5,598	*	*	2,233	*	2,319
Amaya.....	2,511	1,457	*	*	816	-	*
Wonchi.....	2,974	1,834	*	*	713	*	321
Dendi.....	17,045	7,992	445	285	3,915	979	3,429
Ejerie.....	5,213	3,004	*	-	1,408	502	200
Adda Berga.....	4,949	2,899	-	-	1,608	*	*
Walmara.....	5,307	3,242	*	55	666	*	1,014
Alem Gana.....	1,339	1,317	-	-	*	-	-
Kersana Kondaltiti.....	4,292	2,227	-	*	1,770	-	*
Tole.....	1,559	1,258	*	-	278	*	-
Elu.....	1,025	1,013	-	-	*	-	-
Dawo.....	1,924	1,535	-	-	169	-	*
Walisona Goro.....	2,353	1,491	*	-	*	*	-
Becho.....	916	859	*	-	*	*	-
Kokir.....	3,735	2,421	*	-	1,248	*	-
Meta Robi.....	4,638	2,649	*	-	1,803	-	*
North Shewa Zone.....	50,988	18,599	114	455	26,611	134	5,075
Wara Jarso.....	495	249	-	-	199	-	*
Dera.....	*	-	-	-	*	-	*
Hidabu Abote.....	391	278	-	*	*	-	-
Kuyu.....	1,224	668	-	-	349	*	153
Degem.....	1,445	707	-	*	533	*	*
Gerar Jarso.....	1,420	854	-	*	435	-	*
Yaya Gulelena Debre.....	1,986	1,127	-	-	735	*	*
Wuchalena Jido.....	12,650	3,010	*	*	7,373	-	2,202
Abichuna Gna'a.....	5,783	1,285	*	*	4,229	-	*
Kembibit.....	5,330	951	*	-	3,978	*	369
Berehna Aleltu.....	9,384	4,316	*	*	4,303	-	-
Mulona Sululta.....	10,788	5,153	-	*	4,366	-	1,126
East Shewa Zone.....	22,074	17,453	145	255	4,122	*	*
Fentale.....	367	290	72	*	-	-	-
Boset.....	478	454	*	-	-	-	-
Adama.....	719	710	-	*	-	-	-
Lome.....	434	423	-	-	*	-	-
Gimbichu.....	2,444	2,031	-	-	413	-	-
Ada'a Liben Chukala.....	1,482	1,438	-	*	-	-	-
Dugda Bora.....	1,654	1,600	-	-	*	-	-
Adami Tullu Jido Komb.....	1,283	1,068	-	*	209	-	-
Arsi Negele.....	5,069	3,738	*	178	1,096	-	*
Shashemene.....	5,379	3,576	-	*	*	-	-
Seraro.....	1,974	1,351	-	-	549	*	-
Akaki.....	791	774	*	-	-	-	-
Arsi Zone.....	201,494	97,041	2,083	445	88,350	3,995	9,582
Merti.....	5,468	1,563	*	*	3,176	*	*
Aseko.....	3,288	494	488	-	797	918	592
Gololcha.....	695	406	-	-	289	-	-
Jeju.....	6,310	2,136	-	-	3,340	-	*
Dodotana Sire.....	3,016	1,468	-	*	1,503	-	*
Zeway Dugda.....	1,531	1,372	*	-	*	-	-
Hitosa.....	7,362	3,555	-	*	3,276	-	*
Sude.....	8,269	3,861	-	-	4,375	-	*
Chole.....	6,274	2,071	*	-	2,423	1,060	461
Amigna.....	2,422	1,744	*	*	488	-	*
Seru.....	3,535	2,465	-	-	1,070	-	-
Robe.....	4,424	3,063	-	-	1,240	-	*
Tena.....	6,337	2,530	-	-	3,655	-	*
Sherka.....	7,716	3,125	*	-	4,306	*	*
Di geluna Tijo.....	14,539	6,586	*	*	7,634	*	*

TABLE 7-10-a –Cont’d

Geographic Area	HORSES AGED 3 YEARS AND OLDER						
	Total	MALE			FEMALE		
		Transportation	Draught	Other	Transportation	Draught	Other
Tiyo .....	5,527	2,446	257	61	2,100	491	173
Munesa .....	21,114	9,999	*	-	8,592	*	1,411
Bekoji .....	26,966	12,711	*	*	13,836	222	*
Gedeb .....	22,651	11,372	-	*	10,931	-	313
Kofele .....	44,049	24,075	320	*	15,183	556	3,862
West Harerge Zone .....	1,007	405	-	-	538	*	-
Mieso .....	177	177	-	-	-	-	-
Doba .....	*	-	-	-	*	-	-
Tulo .....	*	-	-	-	*	-	-
Mesela .....	*	*	-	-	*	*	-
Chiro .....	*	*	-	-	*	-	-
Goba Koricha .....	139	111	-	-	*	-	-
Anchar .....	203	70	-	-	133	-	-
Habro .....	-	-	-	-	-	-	-
Darolebu .....	-	-	-	-	-	-	-
Boke .....	-	-	-	-	-	-	-
Kuni .....	*	-	-	-	*	-	-
East Harerge Zone .....	3,121	*	*	-	948	1,866	*
Kombolcha .....	-	-	-	-	-	-	-
Jarso .....	*	-	-	-	*	-	-
Gursum .....	-	-	-	-	-	-	-
Babile .....	*	-	-	-	-	*	-
Fedis .....	-	-	-	-	-	-	-
Haro Maya .....	*	*	-	-	-	-	-
Kurfa Chele .....	*	-	*	-	*	*	-
Kersa .....	*	*	-	-	*	*	-
Meta .....	590	*	-	-	463	*	-
Goro Gutu .....	*	-	-	-	*	-	*
Deder .....	1,554	*	-	-	*	1,212	*
Malka Balo .....	*	-	-	-	*	*	-
Bedeno .....	*	-	-	-	*	-	*
Girawa .....	*	-	-	-	*	-	-
Gola Oda .....	-	-	-	-	-	-	-
Bale Zone .....	88,448	48,352	780	402	30,140	899	7,876
Kokosa .....	17,967	9,370	*	*	5,568	168	2,771
Dodola .....	20,805	10,727	*	*	7,708	*	1,899
Adaba .....	11,514	6,132	-	*	4,660	-	701
Agarfa .....	3,849	2,238	-	*	1,449	-	*
Gasera .....	1,985	1,821	-	-	*	-	-
Gololcha .....	601	539	-	-	*	-	*
Leghida .....	-	-	-	-	-	-	-
Ginir .....	182	182	-	-	-	-	-
Sinanana Dinsho .....	11,132	6,368	*	*	4,308	*	356
Goba .....	7,737	4,217	359	*	1,961	281	900
Mennana Arena Buluk .....	2,448	1,648	-	-	231	*	*
Nensebo .....	9,296	4,273	*	213	3,961	186	543
Meda Welabu .....	*	*	-	-	-	-	-
Berbere .....	*	*	-	-	-	-	-
Guradamole .....	220	187	*	-	*	-	-
Goro .....	356	356	-	-	-	-	-
Raytu .....	79	*	-	-	63	-	-
Seweyna .....	-	-	-	-	-	-	-
Borena Zone .....	77,472	36,559	1,385	1,147	29,855	*	7,072
Uruga .....	33,746	14,811	-	*	15,563	-	3,007
Bore .....	26,476	10,963	1,385	576	9,816	*	2,318
Adolana Wadera .....	424	*	-	-	298	*	*
Odo Shakiso .....	1,239	947	-	-	*	-	-
Hager Mariam .....	14,242	8,935	-	*	*	-	*
Yabelo .....	*	*	-	-	-	-	-
Arero .....	8	*	-	-	-	*	-
Liben .....	-	-	-	-	-	-	-
Moyale .....	-	-	-	-	-	-	-
Dire .....	1,018	494	-	-	*	-	501
Teltele .....	-	-	-	-	-	-	-
Gelana Abaya .....	296	296	-	-	-	-	-



## b) Rural Holdings

Geographic Area	HORSES AGED 3 YEARS AND OLDER						
	TOTAL	MALE			FEMALE		
		Transportation	Draught	Other	Transportation	Draught	Other
Oromia Region.....	668,181	322,322	8,509	4,175	251,553	16,297	65,325
West Welega Zone.....	7,018	3,041	192	*	2,225	*	1,331
Mana Sibu.....	-	-	-	-	-	-	-
Nejo.....	-	-	-	-	-	-	-
Gimbi.....	*	*	-	-	*	-	-
Lalo Asabi.....	-	-	-	-	-	-	-
Boji.....	-	-	-	-	-	-	-
Ayra Guliso.....	*	*	-	-	*	-	-
Jarso.....	*	-	-	-	*	-	-
Gidami.....	*	*	-	-	*	-	-
Jimma Horo.....	97	*	-	-	*	-	80
Hawa Welel.....	*	697	-	*	200	*	*
Gawo Dale.....	*	*	-	*	-	-	-
Dale Sadi.....	70	*	-	-	*	-	-
Yubdo.....	132	43	-	-	89	-	-
Ganji.....	98	*	-	-	62	-	-
Haru.....	56	*	-	-	*	-	-
Nole Kaba.....	989	540	*	-	365	-	*
Lalo Kilie.....	49	*	-	-	*	-	-
Sayo.....	1,502	791	*	*	495	-	*
Anfilo.....	834	383	116	-	316	*	-
Begi.....	161	-	-	-	161	-	-
East Welega Zone.....	21,935	10,124	862	391	6,389	1,375	2,795
Limu.....	-	-	-	-	-	-	-
Ibantu.....	-	-	-	-	-	-	-
Gida Kiremu.....	-	-	-	-	-	-	-
Jarte.....	272	158	-	-	*	-	76
Amuru.....	-	-	-	-	-	-	-
Abe Dongoro.....	331	*	-	-	*	*	-
Jimma Horo.....	12,902	5,512	737	*	3,229	1,271	1,821
Abay Chomen.....	93	86	-	-	-	-	*
Guduru.....	793	522	-	*	*	-	*
Jimma Rare.....	2,030	944	-	-	934	-	151
Bila Seyo.....	1,337	624	*	-	541	*	-
Sibu Sire.....	744	248	-	-	*	*	-
Guto Wayu.....	1,853	582	-	*	*	-	*
Sasiga.....	*	*	-	-	-	-	-
Leka Dulecha.....	600	435	*	-	*	-	*
Diga.....	223	223	-	-	-	-	-
Jimma Arjo.....	594	423	*	-	*	-	136
Nunu Kumba.....	139	139	-	-	-	-	-
Wama Bonaya.....	-	-	-	-	-	-	-
Illubabor Zone.....	26,949	10,421	*	*	11,093	363	4,546
Darimu.....	753	*	-	-	534	-	*
Supena Sodo.....	2,967	1,062	-	-	1,500	-	405
Chora.....	3,468	1,597	*	*	1,287	-	508
Dega.....	2,177	611	*	*	339	*	1,072
Bedele.....	556	369	*	-	*	-	*
Gechi.....	1,887	866	-	-	244	*	594
Borecha.....	887	421	*	-	139	-	317
Dedesa.....	1,879	624	*	-	*	*	1,177
Yayu.....	2,067	969	-	-	1,073	-	*
Metu.....	3,083	968	*	*	1,762	-	*
Ale.....	5,597	1,802	*	-	3,461	*	207
Bure.....	483	190	*	-	236	-	*
Nono.....	1,143	751	*	-	368	-	*
Jimma Zone.....	55,983	18,823	336	414	20,724	1,202	14,484
Limu Seka.....	154	154	-	-	-	-	-
Limu Kosa.....	1,182	342	-	-	780	-	*
Sokoru.....	224	*	-	-	*	-	-
Tiro Afeta.....	2,760	467	*	-	1,908	*	-
Kersa.....	2,724	933	*	-	913	*	*
Mana.....	1,264	746	-	-	*	-	*
Goma.....	2,269	1,511	-	-	*	-	*
Gera.....	6,186	3,388	-	*	1,702	-	1,075
Seka Chekorsa.....	7,280	2,423	*	*	2,547	*	1,884
Dedo.....	10,285	2,830	*	-	5,865	*	*

TABLE 7-10-b –Cont’d

Geographic Area	HORSES AGED 3 YEARS AND OLDER						
	TOTAL	MALE			FEMALE		
		Transportation	Draught	Other	Transportation	Draught	Other
Omonada.....	5,788	356	-	-	5,239	-	*
Sigmo.....	6,970	2,906	-	*	310	-	3,712
Setema.....	8,897	2,659	-	*	430	*	5,706
West Shewa Zone.....	120,207	67,175	2,307	565	32,511	4,925	12,724
Ginde Beret.....	7,073	3,808	*	-	2,872	*	*
Jeldu.....	11,952	6,887	436	-	2,436	1,530	663
Ambo.....	13,359	7,297	*	-	3,617	*	*
Cheliya.....	9,465	4,091	*	*	4,015	*	*
Bako Tibe.....	1,137	800	-	-	239	-	*
Dano.....	1,215	630	-	-	454	*	*
Nono.....	6,588	3,389	*	*	1,970	*	1,127
Tikur.....	10,157	5,526	*	*	2,219	*	2,304
Amaya.....	2,509	1,457	-	*	816	-	*
Wonchi.....	2,970	1,830	*	*	713	*	321
Dendi.....	17,029	7,975	445	285	3,915	979	3,429
Ejerie.....	5,207	2,998	*	-	1,408	502	200
Adda Berga.....	4,821	2,791	-	-	1,593	*	*
Walmara.....	5,186	3,166	*	*	654	*	1,014
Alem Gana.....	1,328	1,305	-	-	*	-	-
Kersana Kondaltiti.....	4,292	2,227	-	*	1,770	-	*
Tole.....	1,521	1,220	*	-	278	*	-
Elu.....	969	957	-	-	*	-	-
Dawo.....	1,920	1,531	-	-	169	-	*
Walisona Goro.....	2,288	1,429	*	-	*	*	-
Becho.....	900	843	*	-	*	*	-
Kokir.....	3,719	2,406	*	-	1,248	*	-
Meta Robi.....	4,602	2,612	*	-	1,803	-	*
North Shewa Zone.....	50,667	18,380	114	455	26,529	134	5,054
Wara Jarso.....	482	238	-	-	*	-	*
Dera.....	*	-	-	-	*	-	-
Hidabu Abote.....	391	278	-	*	*	-	-
Kuyu.....	1,178	636	-	-	343	*	*
Degem.....	1,421	682	-	*	533	*	*
Gerar Jarso.....	1,414	848	-	*	435	-	*
Yaya Gulelena Debre.....	1,962	1,111	-	-	727	*	*
Wuchalena Jido.....	12,588	2,973	*	*	7,353	-	2,196
Abichuna Gna'a.....	5,780	1,284	*	*	4,227	-	*
Kembibit.....	5,311	938	*	-	3,972	*	369
Berehna Aleltu.....	9,359	4,295	*	*	4,299	-	*
Mulona Sululta.....	10,693	5,096	-	*	4,332	-	1,123
East Shewa Zone.....	19,987	15,560	145	*	4,086	*	*
Fentale.....	138	66	72	-	-	-	-
Boset.....	475	452	*	-	-	-	-
Adama.....	365	365	-	-	-	-	-
Lome.....	263	263	-	-	-	-	-
Gimbichu.....	2,412	2,004	-	-	408	-	-
Ada'a Liben Chukala.....	1,398	1,354	-	*	-	-	-
Dugda Bora.....	1,371	1,328	-	-	*	-	-
Adami Tullu Jido Komb.....	1,109	899	-	-	209	-	-
Arsi Negele.....	4,588	3,389	*	*	1,089	-	*
Shashemene.....	5,119	3,332	-	-	*	-	-
Seraro.....	1,957	1,334	-	-	549	*	-
Akaki.....	791	774	*	-	-	-	-
Arsi Zone.....	197,724	94,715	2,055	377	87,181	3,960	9,436
Merti.....	5,340	1,504	-	*	3,120	*	*
Aseko.....	3,288	494	488	-	797	918	592
Gololcha.....	695	406	-	-	289	-	-
Jeju.....	6,282	2,116	-	-	3,332	-	*
Dodotana Sire.....	2,935	1,416	-	-	1,493	-	*
Zeway Dugda.....	1,516	1,365	*	-	*	-	-
Hitosa.....	7,255	3,460	-	*	3,263	-	*
Sude.....	8,213	3,818	-	-	4,362	-	*
Chole.....	6,059	1,992	*	-	2,325	1,045	445
Amigna.....	2,364	1,689	*	*	486	-	*
Seru.....	3,437	2,376	-	-	1,060	-	-
Robe.....	4,360	3,026	-	-	1,213	-	*
Tena.....	6,104	2,424	-	-	3,546	-	*
Sherka.....	7,433	2,939	*	-	4,208	*	*
Di geluna Tijo.....	14,222	6,337	*	*	7,570	*	*

TABLE 7-10-b –Cont’d

Geographic Area	HORSES AGED 3 YEARS AND OLDER						
	TOTAL	MALE			FEMALE		
		Transportation	Draught	Other	Transportation	Draught	Other
Tiyo .....	5,305	2,303	257	*	2,069	491	168
Munesa .....	20,764	9,787	*	-	8,505	*	1,378
Bekoji .....	26,295	12,363	*	-	13,553	*	*
Gedeb .....	22,326	11,090	-	*	10,888	-	313
Kofele .....	43,531	23,811	320	*	14,975	556	3,816
West Harerge Zone .....	971	389	-	-	518	*	-
Mieso .....	172	172	-	-	-	-	-
Doba .....	-	-	-	-	-	-	-
Tulo .....	*	-	-	-	*	-	-
Mesela .....	*	*	-	-	*	*	-
Chiro .....	*	-	-	-	*	-	-
Goba Koricha .....	139	111	-	-	*	-	-
Anchar .....	203	70	-	-	133	-	-
Habro .....	-	-	-	-	-	-	-
Darolebu .....	-	-	-	-	-	-	-
Boke .....	-	-	-	-	-	-	-
Kuni .....	*	-	-	-	*	-	-
East Harerge Zone .....	3,054	*	*	-	928	1,831	*
Kombolcha .....	-	-	-	-	-	-	-
Jarso .....	*	-	-	-	*	-	-
Gursum .....	-	-	-	-	-	-	-
Babile .....	*	-	-	-	-	*	-
Fedis .....	-	-	-	-	-	-	-
Haro Maya .....	-	-	-	-	-	-	-
Kurfa Chele .....	*	-	*	-	*	*	-
Kersa .....	*	*	-	-	*	*	-
Meta .....	576	*	-	-	453	*	-
Goro Gutu .....	*	-	-	-	*	-	-
Deder .....	1,535	*	-	-	*	1,199	*
Malka Balo .....	*	-	-	-	*	*	-
Bedeno .....	-	-	-	-	-	-	-
Girawa .....	*	-	-	-	*	-	-
Gola Oda .....	-	-	-	-	-	-	-
Bale Zone .....	86,869	47,253	757	397	29,778	895	7,788
Kokosa .....	17,817	9,275	*	-	5,534	168	2,750
Dodola .....	20,441	10,464	*	*	7,642	*	1,886
Adaba .....	11,367	6,036	-	*	4,610	-	701
Agarfa .....	3,775	2,170	-	*	1,443	-	*
Gasera .....	1,965	1,801	-	-	*	-	-
Gololcha .....	601	539	-	-	*	-	*
Leghida .....	-	-	-	-	-	-	-
Ginir .....	*	*	-	-	-	-	-
Sinanana Dinsho .....	10,619	6,005	*	*	4,168	*	346
Goba .....	7,457	4,046	353	*	1,908	277	855
Mennana Arena Buluk .....	2,443	1,643	-	-	231	*	*
Nensebo .....	9,284	4,273	*	213	3,949	186	543
Meda Welabu .....	*	*	-	-	-	-	-
Berbere .....	*	*	-	-	-	-	-
Guradamole .....	220	187	*	-	*	-	-
Goro .....	356	356	-	-	-	-	-
Raytu .....	79	*	-	-	63	-	-
Seweyna .....	-	-	-	-	-	-	-
Borena Zone .....	76,819	36,282	1,353	1,140	29,590	*	7,017
Uruga .....	33,475	14,708	-	*	15,406	-	2,996
Bore .....	26,145	10,833	1,353	569	9,709	*	2,280
Adolana Wadera .....	*	*	-	-	298	*	-
Odo Shakiso .....	1,209	916	-	-	*	-	-
Hager Mariam .....	14,242	8,935	-	*	*	-	*
Yabelo .....	*	*	-	-	-	-	-
Arero .....	8	*	-	-	-	*	-
Liben .....	-	-	-	-	-	-	-
Moyale .....	-	-	-	-	-	-	-
Dire .....	1,018	494	-	-	*	-	501
Teltele .....	-	-	-	-	-	-	-
Gelana Abaya .....	296	296	-	-	-	-	-

## c) Urban Holdings

Geographic Area	HORSES AGED 3 YEARS AND OLDER						
	TOTAL	MALE			FEMALE		
		Transportation	Draught	Other	Transportation	Draught	Other
Oromia Region.....	11,902	8,284	136	280	2,446	180	576
West Welega Zone.....	94	54	-	-	35	-	*
Mana Sibu.....	-	-	-	-	-	-	-
Nejo.....	-	-	-	-	-	-	-
Gimbi.....	*	*	-	-	-	-	-
Lalo Asabi.....	-	-	-	-	-	-	-
Boji.....	-	-	-	-	-	-	-
Ayra Guliso.....	*	*	-	-	*	-	-
Jarso.....	-	-	-	-	-	-	-
Gidami.....	-	-	-	-	-	-	-
Jimma Horo.....	*	-	-	-	-	-	*
Hawa Welel.....	13	13	-	-	-	-	-
Gawo Dale.....	-	-	-	-	-	-	-
Dale Sadi.....	*	-	-	-	*	-	-
Yubdo.....	*	-	-	-	*	-	-
Ganji.....	*	*	-	-	-	-	-
Haru.....	-	-	-	-	-	-	-
Nole Kaba.....	24	*	-	-	*	-	-
Lalo Kilie.....	-	-	-	-	-	-	-
Sayo.....	28	*	-	-	*	-	-
Anfilo.....	-	-	-	-	-	-	-
Begi.....	-	-	-	-	-	-	-
East Welega Zone.....	586	367	21	-	104	*	54
Limu.....	-	-	-	-	-	-	-
Ibantu.....	-	-	-	-	-	-	-
Gida Kiremu.....	-	-	-	-	-	-	-
Jarte.....	*	*	-	-	-	-	-
Amuru.....	-	-	-	-	-	-	-
Abe Dongoro.....	*	-	-	-	*	-	-
Jimma Horo.....	335	201	*	-	53	*	29
Abay Chomen.....	-	-	-	-	-	-	-
Guduru.....	41	34	*	-	*	-	-
Jimma Rare.....	93	60	*	-	*	-	*
Bila Seyo.....	*	*	-	-	-	-	-
Sibu Sire.....	*	*	-	-	-	-	-
Guto Wayu.....	17	*	-	-	*	-	-
Sasiga.....	-	-	-	-	-	-	-
Leka Dulecha.....	-	-	-	-	-	-	-
Diga.....	-	-	-	-	-	-	-
Jimma Arjo.....	49	23	-	-	*	-	*
Nunu Kumba.....	*	*	-	-	-	-	*
Wama Bonaya.....	-	-	-	-	-	-	-
Illubabor Zone.....	698	477	*	-	155	*	53
Darimu.....	*	*	-	-	*	-	-
Supena Sodo.....	70	*	-	-	18	-	-
Chora.....	33	33	-	-	-	-	-
Dega.....	117	81	-	-	*	-	21
Bedele.....	16	16	-	-	-	-	-
Gechi.....	57	39	-	-	-	-	18
Borecha.....	15	7	-	-	7	-	-
Dedesa.....	-	-	-	-	-	-	-
Yayu.....	50	50	-	-	-	-	-
Metu.....	37	25	*	-	6	*	*
Ale.....	182	68	*	-	98	-	*
Bure.....	*	-	*	-	*	*	-
Nono.....	96	90	-	-	*	-	-
Jimma Zone.....	406	301	-	-	50	-	55
Limu Seka.....	-	-	-	-	-	-	-
Limu Kosa.....	24	24	-	-	-	-	-
Sokoru.....	*	*	-	-	-	-	-
Tiro Afeta.....	-	-	-	-	-	-	-
Kersa.....	113	113	-	-	-	-	-
Mana.....	-	-	-	-	-	-	-
Goma.....	20	20	-	-	-	-	-
Gera.....	78	30	-	-	*	-	12
Seka Chekorsa.....	*	*	-	-	*	-	-
Dedo.....	*	-	-	-	*	-	-

TABLE 7-10-c –Cont'd

Geographic Area	HORSES AGED 3 YEARS AND OLDER						
	TOTAL	MALE			FEMALE		
		Transportation	Draught	Other	Transportation	Draught	Other
Omonada.....	15	*	-	-	*	-	-
Sigmo.....	66	54	-	-	-	-	11
Setema.....	75	43	-	-	-	-	32
West Shewa Zone.....	1,603	1,249	25	42	148	43	95
Ginde Beret.....	300	226	-	*	47	*	19
Jeldu.....	290	195	*	*	39	*	*
Ambo.....	*	*	-	-	-	-	-
Cheliya.....	198	157	-	*	10	*	*
Bako Tibe.....	-	-	-	-	-	-	-
Dano.....	-	-	-	-	-	-	-
Nono.....	177	134	-	-	11	-	32
Tikur.....	102	71	-	-	*	-	*
Amaya.....	*	-	*	-	-	-	-
Wonchi.....	4	4	-	-	-	-	-
Dendi.....	17	17	-	-	-	-	-
Ejerie.....	*	*	-	-	-	-	-
Adda Berga.....	128	108	-	-	15	*	-
Walmara.....	121	76	-	33	12	-	-
Alem Gana.....	11	11	-	-	-	-	-
Kersana Kondaliti.....	-	-	-	-	-	-	-
Tole.....	*	*	-	-	-	-	-
Elu.....	56	56	-	-	-	-	-
Dawo.....	*	*	-	-	-	-	-
Walisona Goro.....	65	62	*	-	-	-	-
Becho.....	*	*	-	-	-	-	-
Kokir.....	15	15	-	-	-	-	-
Meta Robi.....	36	36	-	-	-	-	-
North Shewa Zone.....	322	219	-	-	82	-	21
Wara Jarso.....	13	11	-	-	*	-	-
Dera.....	*	-	-	-	-	-	*
Hidabu Abote.....	-	-	-	-	-	-	-
Kuyu.....	47	32	-	-	*	-	*
Degem.....	25	25	-	-	-	-	-
Gerar Jarso.....	*	*	-	-	-	-	-
Yaya Gulelena Debre.....	24	16	-	-	*	-	-
Wuchalena Jido.....	63	37	-	-	20	-	*
Abichuna Gna'a.....	*	*	-	-	*	-	-
Kembibit.....	19	*	-	-	*	-	-
Berehna Aleltu.....	25	21	-	-	*	-	-
Mulona Sululta.....	95	57	-	-	34	-	*
East Shewa Zone.....	2,087	1,893	-	158	36	-	-
Fentale.....	229	224	-	*	-	-	-
Boset.....	*	*	-	-	-	-	-
Adama.....	354	345	-	*	-	-	-
Lome.....	171	159	-	-	*	-	-
Gimbichu.....	32	27	-	-	*	-	-
Ada'a Liben Chukala.....	85	85	-	-	-	-	-
Dugda Bora.....	282	272	-	-	*	-	-
Adami Tullu Jido Komb.....	174	169	-	*	-	-	-
Arsi Negele.....	482	349	-	*	*	-	-
Shashemene.....	260	244	-	*	*	-	-
Seraro.....	*	*	-	-	-	-	-
Arsi Zone.....	3,771	2,326	29	67	1,169	35	145
Merti.....	128	60	*	-	56	*	*
Aseko.....	-	-	-	-	-	-	-
Gololcha.....	-	-	-	-	-	-	-
Jeju.....	28	21	-	-	*	-	-
Dodotana Sire.....	80	52	-	*	*	-	-
Zeway Dugda.....	*	*	-	-	*	-	-
Hitosa.....	108	95	-	-	12	-	-
Sude.....	56	43	-	-	13	-	-
Chole.....	215	79	*	-	98	16	*
Amigna.....	58	55	-	-	*	-	-
Seru.....	98	88	-	-	*	-	-
Robe.....	64	37	-	-	27	-	-
Tena.....	232	106	-	-	109	-	18
Sherka.....	284	186	-	-	98	-	-
Di geluna Tijo.....	316	249	-	-	64	*	-

TABLE 7-10-c –Cont'd

Geographic Area	HORSES AGED 3 YEARS AND OLDER						
	TOTAL	MALE			FEMALE		
		Transportation	Draught	Other	Transportation	Draught	Other
Tiyo.....	222	143	-	43	31	-	*
Munesa.....	351	212	*	-	87	*	33
Bekoji.....	672	348	*	*	284	*	22
Gedeb.....	325	282	-	-	43	-	-
Kofele.....	518	264	-	-	208	-	46
West Harerge Zone.....	36	*	-	-	21	-	-
Mieso.....	*	*	-	-	-	-	-
Doba.....	*	-	-	-	*	-	-
Tulo.....	-	-	-	-	-	-	-
Mesela.....	*	*	-	-	*	-	-
Chiro.....	*	*	-	-	*	-	-
Goba Koricha.....	-	-	-	-	-	-	-
Anchar.....	-	-	-	-	-	-	-
Habro.....	-	-	-	-	-	-	-
Darolebu.....	-	-	-	-	-	-	-
Boke.....	-	-	-	-	-	-	-
Kuni.....	*	-	-	-	*	-	-
East Harerge Zone.....	67	*	-	-	20	35	*
Kombolcha.....	-	-	-	-	-	-	-
Jarso.....	-	-	-	-	-	-	-
Gursum.....	-	-	-	-	-	-	-
Babile.....	-	-	-	-	-	-	-
Fedis.....	-	-	-	-	-	-	-
Haro Maya.....	*	*	-	-	-	-	-
Kurfa Chele.....	-	-	-	-	-	-	-
Kersa.....	-	-	-	-	-	-	-
Meta.....	14	*	-	-	*	-	-
Goro Gutu.....	*	-	-	-	*	-	*
Deder.....	19	-	-	-	*	*	-
Malka Balo.....	22	-	-	-	-	22	-
Bedeno.....	*	-	-	-	*	-	*
Girawa.....	-	-	-	-	-	-	-
Gola Oda.....	-	-	-	-	-	-	-
Bale Zone.....	1,579	1,099	*	*	361	*	88
Kokosa.....	149	95	-	-	33	-	21
Dodola.....	364	263	*	*	67	-	*
Adaba.....	146	97	-	-	50	-	-
Agarfa.....	74	68	-	-	*	-	-
Gasera.....	20	20	-	-	-	-	-
Gololcha.....	-	-	-	-	-	-	-
Leghida.....	-	-	-	-	-	-	-
Ginir.....	18	18	-	-	-	-	-
Sinanana Dinsho.....	512	363	-	-	140	-	*
Goba.....	279	171	*	-	54	*	46
Mennana Arena Buluk.....	*	*	-	-	-	-	-
Nensebo.....	*	-	-	-	*	-	-
Meda Welabu.....	-	-	-	-	-	-	-
Berbere.....	-	-	-	-	-	-	-
Goro.....	-	-	-	-	-	-	-
Raytu.....	-	-	-	-	-	-	-
Seweyna.....	-	-	-	-	-	-	-
Borena Zone.....	654	277	32	*	265	*	56
Uruga.....	271	103	-	-	157	-	*
Bore.....	331	130	32	*	107	*	38
Adolana Wadera.....	21	*	-	-	-	-	*
Odo Shakiso.....	*	*	-	-	-	-	-
Hager Mariam.....	-	-	-	-	-	-	-
Yabelo.....	-	-	-	-	-	-	-
Arero.....	-	-	-	-	-	-	-
Liben.....	-	-	-	-	-	-	-
Moyale.....	-	-	-	-	-	-	-
Dire.....	-	-	-	-	-	-	-
Teltele.....	-	-	-	-	-	-	-

TABLE 7-11: ASSES AGED 3 YEARS AND OLDER BY SEX, PURPOSE, ZONE, AND WEREDA

## a) Both Rural and Urban Holdings

Geographic Area	ASSES AGED 3 YEARS AND OLDER						
	TOTAL	MALE			FEMALE		
		Transportation	Draught	Other	Transportation	Draught	Other
Oromia Region.....	1,246,047	475,766	93,905	11,901	545,580	100,679	18,216
West Welega Zone.....	66,786	26,307	2,770	773	32,805	2,095	2,036
Mana Sibu.....	11,554	5,583	181	*	4,976	*	*
Nejo.....	5,725	2,636	-	*	2,891	*	*
Gimbi.....	3,766	2,196	*	*	1,094	*	*
Lalo Asabi.....	1,564	706	*	*	742	*	*
Boji.....	3,183	957	-	*	1,993	-	217
Ayra Guliso.....	3,903	1,329	*	312	1,349	*	843
Jarso.....	5,433	1,474	*	-	3,878	*	-
Gidami.....	2,094	458	837	-	406	393	-
Jimma Horo.....	838	200	23	-	311	287	*
Hawa Welel.....	2,655	859	*	66	684	*	234
Gawo Dale.....	3,149	1,190	*	-	1,863	-	*
Dale Sadi.....	1,498	560	*	-	912	-	*
Yubdo.....	1,216	302	*	-	881	*	*
Ganji.....	2,182	879	*	-	1,283	-	*
Haru.....	2,264	692	380	*	809	227	*
Nole Kaba.....	3,348	1,030	*	-	1,898	*	-
Lalo Kilie.....	961	214	-	-	747	-	-
Sayo.....	3,846	1,974	*	*	1,741	*	*
Anfilo.....	1,076	967	95	*	-	-	-
Begi.....	6,529	2,099	-	*	4,348	*	*
East Welega Zone.....	66,649	23,601	4,489	465	31,301	5,517	1,275
Limu.....	4,843	2,454	*	-	1,742	*	*
Ibantu.....	1,464	473	*	-	881	78	-
Gida Kiremu.....	5,252	1,674	*	-	3,020	206	*
Jarte.....	3,372	686	628	-	937	901	221
Amuru.....	2,870	1,102	*	-	1,625	*	*
Abe Dongoro.....	1,237	94	518	-	*	540	*
Jimma Horo.....	6,738	2,902	*	*	3,240	189	*
Abay Chomen.....	2,515	1,120	64	-	1,188	120	*
Guduru.....	5,430	1,739	*	*	3,106	258	*
Jimma Rare.....	1,214	351	*	-	812	*	*
Bila Seyo.....	3,577	838	54	-	2,557	129	-
Sibu Sire.....	4,226	1,197	575	-	2,049	373	*
Guto Wayu.....	7,059	2,185	599	*	3,234	*	*
Sasiga.....	4,128	1,112	456	-	2,021	498	*
Leka Dulecha.....	1,964	520	*	-	1,406	*	*
Diga.....	2,342	720	*	-	1,396	*	-
Jimma Arjo.....	1,928	525	173	-	644	418	168
Nunu Kumba.....	2,306	1,437	277	82	452	*	*
Wama Bonaya.....	4,182	2,472	219	*	920	*	*
Illubabor Zone.....	10,577	4,964	142	92	4,765	106	507
Darimu.....	1,963	453	-	-	1,479	*	-
Supena Sodo.....	659	183	-	*	406	-	*
Chora.....	855	559	*	*	185	-	*
Dega.....	931	290	90	*	279	*	245
Bedele.....	1,442	292	14	-	1,040	*	*
Gechi.....	266	99	-	*	152	-	-
Borecha.....	339	266	-	-	*	-	*
Dedesa.....	943	756	-	*	155	-	-
Yayu.....	734	594	*	-	110	-	*
Metu.....	1,332	1,030	-	-	276	*	-
Ale.....	377	95	*	-	279	-	-
Bure.....	704	348	-	-	357	-	-
Nono.....	31	-	-	-	-	31	-
Jimma Zone.....	33,723	18,454	1,757	662	12,290	283	277
Limu Seka.....	3,289	2,554	*	*	*	-	-
Limu Kosa.....	3,172	2,971	*	*	*	-	-
Sokoru.....	2,758	631	*	*	1,921	*	*
Tiro Afeta.....	2,641	1,092	*	-	1,422	-	*
Kersa.....	4,225	1,944	*	*	2,157	*	-
Mana.....	737	623	*	-	*	-	-
Goma.....	1,051	955	18	*	*	-	-
Gera.....	*	*	-	-	*	-	-
Seka Chekorsa.....	2,043	1,727	-	*	*	-	*

TABLE 7-11-a –Cont'd

Geographic Area	ASSES AGED 3 YEARS AND OLDER						
	TOTAL	MALE			FEMALE		
		Transportation	Draught	Other	Transportation	Draught	Other
Dedo.....	2,519	849	1,342	-	*	*	*
Omonada.....	10,284	4,359	-	*	5,485	*	*
Sigmo.....	*	*	-	*	*	-	-
Setema.....	*	*	-	*	-	-	-
West Shewa Zone.....	148,190	50,252	14,042	1,254	56,065	24,504	2,073
Ginde Beret.....	6,938	2,805	363	*	2,652	482	*
Jeldu.....	4,773	1,457	*	-	3,078	*	*
Ambo.....	13,209	4,117	*	*	8,131	*	*
Cheliya.....	8,864	3,166	693	-	3,662	1,342	-
Bako Tibe.....	4,198	1,196	400	*	1,780	769	*
Dano.....	2,116	848	*	-	233	*	*
Nono.....	4,862	2,366	-	*	1,764	*	494
Tikur.....	903	371	-	62	434	-	*
Amaya.....	5,452	3,350	*	*	2,034	*	*
Wonchi.....	3,616	2,858	*	183	531	-	-
Dendi.....	9,030	1,533	*	*	4,324	2,756	*
Ejerie.....	5,121	533	1,120	-	687	2,763	*
Adda Berga.....	7,275	2,100	475	-	3,721	952	*
Walmara.....	9,538	5,848	1,231	*	1,189	1,148	*
Alem Gana.....	11,898	4,379	2,290	*	2,395	2,731	-
Kersana Kondaltiti.....	10,982	3,823	1,148	*	3,696	1,878	*
Tole.....	5,977	1,685	351	-	3,224	718	-
Elu.....	3,929	687	*	-	3,018	*	*
Dawo.....	4,733	460	162	*	1,626	2,277	*
Walisona Goro.....	9,492	2,673	3,374	*	1,234	2,134	*
Becho.....	5,184	510	622	-	864	3,188	-
Kokir.....	5,051	1,805	222	-	2,418	606	-
Meta Robi.....	5,053	1,682	-	-	3,371	-	-
North Shewa Zone.....	104,331	27,387	13,235	977	36,743	25,522	466
Wara Jarso.....	8,412	1,568	1,331	19	3,180	2,257	*
Dera.....	8,959	1,796	2,334	-	2,248	2,533	*
Hidabu Abote.....	4,076	780	381	*	1,837	968	*
Kuyu.....	5,704	1,521	830	-	1,983	1,272	*
Degem.....	7,333	2,317	959	*	1,962	2,068	-
Gerar Jarso.....	7,567	1,873	1,214	*	2,301	1,410	*
Yaya Gulelena Debre.....	8,422	1,021	2,102	-	1,191	4,089	*
Wuchalena Jido.....	10,934	878	1,524	*	2,344	6,065	*
Abichuna Gna'a.....	5,737	1,014	*	*	4,426	*	-
Kembibit.....	5,713	1,389	163	*	3,817	302	*
Berehna Aleltu.....	16,748	8,178	1,168	*	5,834	1,497	-
Mulona Sululta.....	14,724	5,051	1,229	-	5,620	2,792	*
East Shewa Zone.....	201,535	84,559	7,699	624	103,176	4,218	1,259
Fentale.....	10,285	2,329	*	*	7,391	*	*
Boset.....	19,928	11,704	95	*	7,969	*	*
Adama.....	18,786	6,587	981	*	9,816	*	*
Lome.....	16,148	7,482	*	*	7,692	*	*
Gimbichu.....	13,227	6,293	797	-	5,273	844	*
Ada'a Liben Chukala.....	31,036	15,847	*	*	15,098	*	*
Dugda Bora.....	14,567	6,758	709	*	6,294	*	*
Adami Tullu Jido Komb.....	12,384	4,230	*	*	7,401	*	*
Arsi Negele.....	14,410	5,004	4,062	76	4,648	588	*
Shashemene.....	15,046	7,588	*	-	6,954	*	*
Seraro.....	24,893	3,984	*	-	20,790	-	*
Akaki.....	10,824	6,755	115	-	3,849	*	*
Arsi Zone.....	205,349	77,191	7,883	516	105,922	11,602	2,236
Merti.....	9,316	3,651	226	102	4,438	*	*
Aseko.....	3,407	1,482	301	*	1,263	282	60
Gololcha.....	6,890	3,382	491	*	2,337	477	*
Jeju.....	10,494	3,380	*	-	6,440	245	*
Dodotana Sire.....	15,871	6,803	701	-	5,780	2,488	*
Zeway Dugda.....	12,579	4,395	*	-	7,899	*	*
Hitosa.....	23,831	10,394	*	-	12,011	*	*
Sude.....	9,029	3,462	*	-	4,656	352	-
Chole.....	4,709	1,991	*	-	2,055	522	*
Amigna.....	4,610	1,316	*	*	2,835	*	*
Seru.....	8,120	2,904	*	-	5,103	*	-
Robe.....	12,265	4,687	*	*	6,744	*	-
Tena.....	9,051	2,969	570	*	3,617	1,727	*
Sherka.....	12,385	5,437	*	-	5,545	*	*



TABLE 7-11-a –Cont’d

Geographic Area	ASSES AGED 3 YEARS AND OLDER						
	TOTAL	MALE			FEMALE		
		Transportation	Draught	Other	Transportation	Draught	Other
Di geluna Tijo .....	7,690	2,615	*	-	4,801	*	*
Tiyo .....	8,160	3,364	578	*	3,565	487	145
Munesa .....	13,380	4,109	1,638	-	5,934	1,495	204
Bekoji .....	16,258	6,056	*	*	9,449	*	*
Gedeb .....	11,948	3,173	*	*	8,191	*	*
Kofele .....	5,356	1,622	*	-	3,258	-	*
West Harerge Zone .....	108,966	48,055	7,706	316	46,601	5,110	1,178
Mieso .....	10,071	3,283	*	*	6,634	*	*
Doba .....	6,810	1,789	567	*	3,248	*	*
Tulo .....	3,305	953	977	-	824	551	-
Mesela .....	5,297	2,322	567	-	2,111	263	*
Chiro .....	17,051	7,980	2,909	-	5,060	1,035	*
Goba Koricha .....	9,910	4,296	1,022	*	2,999	1,495	*
Anchar .....	5,535	1,767	631	122	2,458	498	*
Habro .....	11,142	6,909	366	-	3,670	*	-
Darolebu .....	10,750	3,665	*	-	5,847	296	363
Boke .....	16,647	6,936	-	*	9,601	*	-
Kuni .....	12,449	8,156	*	-	4,147	*	-
East Harerge Zone .....	111,684	31,635	29,525	5,143	26,259	15,698	3,423
Kombolcha .....	6,790	1,850	3,990	-	752	198	-
Jarso .....	7,101	2,582	2,088	*	1,116	1,104	*
Gursum .....	7,345	1,982	1,703	733	807	515	1,605
Babile .....	2,121	291	466	-	492	859	*
Fedis .....	14,807	4,742	2,428	-	3,874	3,763	-
Haro Maya .....	9,390	*	8,192	*	*	740	*
Kurfa Chele .....	1,974	*	335	309	86	749	484
Kersa .....	9,669	1,997	3,720	*	1,107	946	419
Meta .....	12,301	2,438	1,551	*	6,181	2,067	-
Goro Gutu .....	6,239	1,872	662	*	2,368	1,078	*
Deder .....	11,406	4,040	1,580	1,783	2,217	1,208	*
Malka Balo .....	6,156	2,063	1,360	*	778	1,547	*
Bedeno .....	9,082	4,604	587	*	3,480	295	-
Girawa .....	4,300	1,820	860	-	989	630	-
Gola Oda .....	3,004	1,028	-	*	1,972	-	-
Bale Zone .....	118,794	54,038	2,770	403	57,142	3,341	1,100
Kokosa .....	526	*	-	-	381	-	-
Dodola .....	12,500	5,894	*	-	6,368	-	167
Adaba .....	11,713	4,295	*	-	7,285	*	*
Agarfa .....	11,443	5,626	*	*	5,453	*	229
Gasera .....	9,140	4,516	-	*	4,528	*	*
Gololcha .....	8,094	2,876	497	-	3,814	865	*
Legehida .....	1,767	1,074	*	-	646	*	-
Ginir .....	12,278	5,960	*	-	6,122	*	*
Sinanana Dinsho .....	18,241	6,671	434	-	10,516	513	*
Goba .....	5,168	1,660	732	*	1,851	765	150
Mennana Arena Buluk .....	5,542	4,602	*	*	521	-	145
Nensebo .....	1,016	148	498	-	*	310	*
Meda Welabu .....	1,830	462	*	-	986	*	*
Berbere .....	3,176	2,879	*	*	154	-	-
Guradamole .....	1,332	923	*	-	396	*	*
Goro .....	8,796	4,286	*	*	3,891	*	*
Raytu .....	3,123	600	*	*	2,489	-	*
Seweyna .....	3,110	1,421	-	-	1,688	-	-
Borena Zone .....	69,462	29,323	1,887	674	32,509	2,684	2,386
Uruga .....	833	466	-	*	*	-	-
Bore .....	2,417	923	*	*	1,170	*	*
Adolana Wadera .....	12,523	3,172	1,336	*	6,035	1,768	*
Odo Shakiso .....	7,919	3,661	138	*	3,647	320	*
Hager Mariam .....	22,024	9,002	*	-	12,225	*	*
Yabelo .....	1,441	398	*	-	789	*	*
Arero .....	858	470	*	*	343	*	30
Liben .....	5,103	2,514	293	*	1,959	*	-
Moyale .....	3,837	1,923	-	-	1,800	*	*
Dire .....	5,973	3,280	*	-	1,717	*	971
Teltele .....	4,295	2,321	*	-	1,933	*	*
Gelana Abaya .....	2,240	1,192	-	-	*	*	*

## b) Rural Holdings

Geographic Area	ASSES AGED 3 YEARS AND OLDER						
	TOTAL	MALE			FEMALE		
		Transportation	Draught	Other	Transportation	Draught	Other
Oromia Region.....	1,220,794	461,789	91,981	11,492	538,277	99,333	17,922
West Welega Zone.....	64,529	25,112	2,644	721	32,048	1,996	2,008
Mana Sibu.....	11,139	5,371	*	*	4,833	*	*
Nejo.....	5,390	2,431	-	*	2,763	*	*
Gimbi.....	3,668	2,140	*	*	1,064	*	*
Lalo Asabi.....	1,429	584	*	*	739	*	-
Boji.....	3,102	904	-	*	1,967	-	217
Ayra Guliso.....	3,798	1,283	*	312	1,298	*	843
Jarso.....	5,280	1,414	*	-	3,791	*	-
Gidami.....	2,045	443	810	-	406	386	-
Jimma Horo.....	832	194	23	-	311	287	*
Hawa Welel.....	2,540	826	*	*	662	*	218
Gawo Dale.....	3,133	1,183	*	-	1,854	-	*
Dale Sadi.....	1,466	554	*	-	886	-	*
Yubdo.....	1,196	302	*	-	865	*	*
Ganji.....	2,122	825	*	-	1,276	-	*
Haru.....	2,175	640	380	*	771	227	*
Nole Kaba.....	3,286	1,013	*	-	1,867	*	-
Lalo Kilie.....	913	196	-	-	717	-	-
Sayo.....	3,589	1,880	*	-	1,662	-	-
Anfilo.....	1,004	904	86	*	-	-	*
Begi.....	6,422	2,025	-	*	4,316	-	*
East Welega Zone.....	65,303	22,843	4,371	436	30,980	5,421	1,251
Limu.....	4,792	2,415	*	-	1,730	*	*
Ibantu.....	1,419	441	*	-	869	78	-
Gida Kiremu.....	5,103	1,602	*	-	2,942	206	*
Jarte.....	3,344	679	618	-	937	889	221
Amuru.....	2,810	1,080	*	-	1,587	*	*
Abe Dongoro.....	1,210	94	506	-	*	529	*
Jimma Horo.....	6,543	2,801	*	*	3,201	*	*
Abay Chomen.....	2,509	1,118	64	-	1,184	120	*
Guduru.....	5,271	1,614	*	*	3,103	*	*
Jimma Rare.....	1,170	338	-	-	799	*	*
Bila Seyo.....	3,475	767	*	-	2,544	125	-
Sibu Sire.....	4,147	1,150	560	-	2,041	364	*
Guto Wayu.....	6,961	2,131	599	-	3,206	*	*
Sasiga.....	4,027	1,040	452	-	1,996	498	*
Leka Dulecha.....	1,950	513	*	-	1,398	*	*
Diga.....	2,251	667	*	-	1,386	*	-
Jimma Arjo.....	1,903	525	173	-	639	402	*
Nunu Kumba.....	2,244	1,404	277	82	428	*	*
Wama Bonaya.....	4,176	2,465	219	*	920	*	*
Illubabor Zone.....	10,116	4,676	117	90	4,636	99	499
Darimu.....	1,883	373	-	-	1,479	*	-
Supena Sodo.....	616	163	-	-	385	-	*
Chora.....	844	553	*	*	181	-	*
Dega.....	886	263	86	*	271	*	240
Bedele.....	1,412	287	-	-	1,036	-	*
Gechi.....	227	60	-	*	152	-	-
Borecha.....	335	262	-	-	*	-	*
Dedesa.....	928	742	-	*	155	-	-
Yayu.....	686	559	-	-	*	-	*
Metu.....	1,292	998	-	-	268	*	-
Ale.....	314	80	-	-	233	-	-
Bure.....	662	334	-	-	328	-	-
Nono.....	31	-	-	-	-	31	-
Jimma Zone.....	33,131	18,004	1,734	603	12,233	283	275
Limu Seka.....	3,279	2,546	*	*	*	-	-
Limu Kosa.....	3,085	2,892	-	*	*	-	-
Sokoru.....	2,645	536	*	*	1,912	*	*
Tiro Afeta.....	2,633	1,088	*	-	1,418	-	*
Kersa.....	4,178	1,914	*	-	2,147	*	-
Mana.....	732	618	*	-	*	-	-
Goma.....	966	895	-	-	*	-	-
Gera.....	*	*	-	-	*	-	-
Seka Chekorsa.....	1,970	1,692	-	*	*	-	*
Dedo.....	2,482	812	1,342	-	*	*	-

TABLE 7-11-b –Cont'd

Geographic Area	ASSES AGED 3 YEARS AND OLDER						
	TOTAL	MALE			FEMALE		
		Transportation	Draught	Other	Transportation	Draught	Other
Omonada.....	10,214	4,309	-	*	5,466	*	*
Sigmo.....	*	*	-	*	-	-	-
Setema.....	*	*	-	*	-	-	-
West Shewa Zone.....	146,238	49,489	13,865	1,236	55,459	24,160	2,029
Ginde Beret.....	6,818	2,729	356	*	2,627	482	*
Jeldu.....	4,652	1,400	*	-	3,021	*	*
Ambo.....	13,005	4,048	*	*	8,026	*	*
Cheliya.....	8,815	3,153	691	-	3,641	1,331	-
Bako Tibe.....	4,115	1,142	400	-	1,760	767	*
Dano.....	2,076	808	*	-	233	*	*
Nono.....	4,853	2,366	-	*	1,754	*	494
Tikur.....	870	368	-	62	411	-	*
Amaya.....	5,443	3,350	*	-	2,034	*	-
Wonchi.....	3,594	2,850	*	183	517	-	-
Dendi.....	8,853	1,507	*	*	4,269	2,697	*
Ejerie.....	4,967	476	1,078	-	665	2,730	*
Adda Berga.....	7,186	2,056	468	-	3,686	950	*
Walmara.....	9,395	5,751	1,223	*	1,163	1,144	*
Alem Gana.....	11,731	4,333	2,266	*	2,352	2,677	-
Kersana Kondaltiti.....	10,943	3,819	1,134	*	3,696	1,856	*
Tole.....	5,903	1,655	351	-	3,184	714	-
Elu.....	3,879	674	*	-	2,981	*	*
Dawo.....	4,697	457	162	*	1,620	2,250	*
Walisona Goro.....	9,425	2,646	3,362	*	1,222	2,117	*
Becho.....	5,054	504	591	-	857	3,102	-
Kokir.....	4,962	1,753	222	-	2,384	603	-
Meta Robi.....	5,002	1,645	-	-	3,357	-	-
North Shewa Zone.....	102,871	26,844	13,109	959	36,208	25,323	428
Wara Jarso.....	8,289	1,564	1,313	-	3,163	2,218	-
Dera.....	8,898	1,771	2,331	-	2,217	2,531	*
Hidabu Abote.....	4,027	762	378	*	1,814	965	*
Kuyu.....	5,531	1,417	823	-	1,932	1,265	*
Degem.....	7,256	2,285	952	*	1,930	2,061	-
Gerar Jarso.....	7,439	1,829	1,205	*	2,261	1,377	*
Yaya Gulelena Debre.....	8,329	983	2,091	-	1,161	4,075	*
Wuchalena Jido.....	10,794	847	1,495	*	2,311	6,026	*
Abichuna Gna'a.....	5,683	987	-	*	4,403	*	-
Kembibit.....	5,666	1,376	163	*	3,783	302	*
Berehna Aleltu.....	16,464	8,093	1,160	*	5,676	1,463	-
Mulona Sululta.....	14,495	4,932	1,200	-	5,557	2,776	*
East Shewa Zone.....	196,750	81,384	7,285	522	102,152	4,155	1,251
Fentale.....	10,260	2,306	*	*	7,388	*	*
Boset.....	19,187	11,184	-	-	7,855	*	*
Adama.....	18,422	6,465	979	-	9,590	*	*
Lome.....	15,698	7,202	*	*	7,532	*	*
Gimbichu.....	12,989	6,150	783	-	5,197	840	*
Ada'a Liben Chukala.....	30,784	15,740	*	-	14,964	-	-
Dugda Bora.....	13,901	6,249	592	*	6,259	*	*
Adami Tullu Jido Komb.....	11,703	3,764	*	*	7,256	*	*
Arsi Negele.....	13,407	4,252	3,928	-	4,624	571	*
Shashemene.....	14,819	7,368	*	-	6,946	*	*
Seraro.....	24,756	3,949	*	-	20,692	-	*
Akaki.....	10,824	6,755	115	-	3,849	*	*
Arsi Zone.....	200,290	74,694	7,535	455	104,172	11,257	2,176
Merti.....	8,934	3,518	191	102	4,290	*	*
Aseko.....	3,345	1,441	301	*	1,242	282	60
Gololcha.....	6,767	3,274	491	*	2,321	477	*
Jeju.....	10,333	3,292	*	-	6,369	245	*
Dodotana Sire.....	15,156	6,509	643	-	5,528	2,380	*
Zeway Dugda.....	12,519	4,369	*	-	7,865	*	*
Hitosa.....	23,392	10,218	*	-	11,880	*	*
Sude.....	8,978	3,426	*	-	4,640	352	-
Chole.....	4,639	1,979	*	-	2,043	498	-
Amigna.....	4,525	1,278	*	*	2,792	*	*
Seru.....	7,931	2,814	*	-	5,008	*	-
Robe.....	12,035	4,562	*	-	6,642	*	-
Tena.....	8,676	2,793	543	*	3,501	1,685	*
Sherka.....	12,093	5,193	*	-	5,501	*	*
Di geluna Tijo.....	7,449	2,519	*	-	4,670	*	-

TABLE 7-11-b –Cont’d

Geographic Area	ASSES AGED 3 YEARS AND OLDER						
	TOTAL	MALE			FEMALE		
		Transportation	Draught	Other	Transportation	Draught	Other
Tiyo.....	7,860	3,229	552	*	3,474	452	132
Munesa.....	13,048	3,937	1,549	-	5,880	1,487	195
Bekoji.....	15,663	5,708	*	-	9,263	*	*
Gedeb.....	11,761	3,109	*	*	8,077	*	*
Kofele.....	5,188	1,525	*	-	3,186	-	*
West Harerge Zone.....	107,568	46,956	7,624	300	46,417	5,108	1,164
Mieso.....	9,704	2,983	-	*	6,589	*	*
Doba.....	6,757	1,736	567	*	3,248	*	*
Tulo.....	3,281	940	970	-	819	551	-
Mesela.....	5,209	2,260	552	-	2,101	263	*
Chiro.....	16,951	7,907	2,906	-	5,037	1,035	*
Goba Koricha.....	9,848	4,250	1,006	*	2,999	1,495	*
Anchar.....	5,307	1,599	631	*	2,415	498	*
Habro.....	10,911	6,724	347	-	3,644	*	-
Darolebu.....	10,606	3,538	*	-	5,837	296	359
Boke.....	16,593	6,893	-	*	9,591	*	-
Kuni.....	12,399	8,126	*	-	4,137	*	-
East Harerge Zone.....	110,817	31,314	29,219	5,107	26,160	15,598	3,419
Kombolcha.....	6,765	1,846	3,969	-	752	198	-
Jarso.....	7,083	2,582	2,076	*	1,116	1,097	*
Gursum.....	7,281	1,962	1,687	733	782	513	1,604
Babile.....	2,077	265	460	-	482	857	*
Fedis.....	14,780	4,741	2,415	-	3,874	3,750	-
Haro Maya.....	9,286	*	8,111	*	*	722	*
Kurfa Chele.....	1,948	*	329	309	86	730	484
Kersa.....	9,557	1,975	3,640	*	1,107	938	417
Meta.....	12,269	2,434	1,539	*	6,171	2,062	-
Goro Gutu.....	6,207	1,866	658	*	2,348	1,075	*
Deder.....	11,228	3,923	1,551	1,783	2,196	1,198	*
Malka Balo.....	6,060	2,017	1,354	*	777	1,537	*
Bedeno.....	9,065	4,587	587	*	3,480	295	-
Girawa.....	4,262	1,804	843	-	989	626	-
Gola Oda.....	2,947	987	-	-	1,960	-	-
Bale Zone.....	115,374	52,410	2,699	403	55,510	3,274	1,078
Kokosa.....	521	*	-	-	381	-	-
Dodola.....	11,894	5,688	*	-	5,974	-	167
Adaba.....	11,476	4,189	*	-	7,153	*	*
Agarfa.....	10,875	5,429	*	*	5,081	*	229
Gasera.....	9,069	4,485	-	*	4,487	*	*
Gololcha.....	7,927	2,799	492	-	3,736	863	*
Leghida.....	1,744	1,051	*	-	646	*	-
Ginir.....	11,670	5,664	*	-	5,866	*	*
Sinanana Dinsho.....	18,097	6,658	430	-	10,399	501	*
Goba.....	4,818	1,468	732	*	1,711	747	150
Mennana Arena Buluk.....	5,270	4,344	*	*	514	-	145
Nensebo.....	954	*	481	-	*	310	-
Meda Welabu.....	1,787	427	*	-	977	*	*
Berbere.....	3,059	2,761	*	*	154	-	-
Guradamole.....	1,332	923	*	-	396	*	-
Goro.....	8,670	4,258	*	*	3,809	*	*
Raytu.....	3,116	600	*	*	2,489	-	*
Seweyna.....	3,095	1,414	-	-	1,681	-	-
Borena Zone.....	67,807	28,063	1,780	659	32,303	2,659	2,344
Uruga.....	815	453	-	*	*	-	-
Bore.....	2,374	900	-	*	1,167	*	*
Adolana Wadera.....	12,133	2,945	*	*	5,957	1,752	*
Odo Shakiso.....	7,641	3,425	128	*	3,620	316	*
Hager Mariam.....	21,990	8,980	*	-	12,214	*	*
Yabelo.....	1,414	388	-	-	778	-	*
Arero.....	775	401	-	-	338	*	*
Liben.....	4,950	2,397	269	*	1,948	*	-
Moyale.....	3,824	1,914	-	-	1,797	-	*
Dire.....	5,666	3,032	-	-	1,688	-	946
Teltele.....	3,986	2,035	*	-	1,911	*	*
Gelana Abaya.....	2,240	1,192	-	-	*	*	*

## c) Urban Holdings

Geographic Area	ASSES AGED 3 YEARS AND OLDER						
	TOTAL	MALE			FEMALE		
		Transportation	Draught	Other	Transportation	Draught	Other
Oromia Region.....	25,253	13,977	1,925	409	7,303	1,346	294
West Welega Zone.....	2,257	1,194	126	52	757	100	27
Mana Sibu.....	416	212	*	-	143	*	-
Nejo.....	335	204	-	-	128	*	-
Gimbi.....	98	56	*	*	30	-	-
Lalo Asabi.....	135	122	*	-	*	*	*
Boji.....	80	54	-	-	26	-	-
Ayra Guliso.....	105	46	*	-	51	*	-
Jarso.....	153	60	*	-	87	*	-
Gidami.....	49	*	26	-	-	*	-
Jimma Horo.....	*	*	-	-	-	-	-
Hawa Welel.....	115	*	*	24	22	*	*
Gawo Dale.....	17	*	-	-	*	-	-
Dale Sadi.....	32	*	-	-	26	-	-
Yubdo.....	20	-	-	-	*	-	*
Ganji.....	60	54	-	-	*	-	-
Haru.....	90	52	-	-	38	-	-
Nole Kaba.....	62	*	*	-	*	*	-
Lalo Kilie.....	48	18	-	-	31	-	-
Sayo.....	257	95	41	*	79	*	*
Anfilo.....	72	63	*	-	-	-	-
Begi.....	108	73	-	-	31	*	-
East Welega Zone.....	1,345	757	118	28	321	96	24
Limu.....	51	*	-	-	*	-	-
Ibantu.....	45	32	-	-	*	-	-
Gida Kiremu.....	150	72	-	-	77	-	-
Jarte.....	29	*	*	-	-	*	-
Amuru.....	61	22	-	-	38	-	-
Abe Dongoro.....	27	-	*	-	*	*	-
Jimma Horo.....	196	101	*	*	38	*	15
Abay Chomen.....	*	*	-	-	*	-	-
Guduru.....	*	*	23	-	*	*	-
Jimma Rare.....	44	*	*	-	12	*	-
Bila Seyo.....	102	71	15	-	*	*	-
Sibu Sire.....	79	47	*	-	*	*	-
Guto Wayu.....	98	54	-	*	28	*	-
Sasiga.....	102	72	*	-	25	-	-
Leka Dulecha.....	*	*	-	-	*	-	-
Diga.....	90	53	20	-	*	*	-
Jimma Arjo.....	*	-	-	-	*	*	*
Nunu Kumba.....	62	33	-	-	*	-	*
Wama Bonaya.....	*	*	-	-	-	-	-
Illubabor Zone.....	461	288	25	*	130	*	*
Darimu.....	80	80	-	-	-	-	-
Supena Sodo.....	43	*	-	*	*	-	-
Chora.....	*	*	-	-	*	-	*
Dega.....	45	27	*	-	*	-	*
Bedele.....	30	*	14	-	*	*	-
Gechi.....	39	39	-	-	-	-	-
Borecha.....	4	4	-	-	-	-	-
Dedesa.....	*	*	-	-	-	-	-
Yayu.....	48	35	*	-	*	-	-
Metu.....	40	32	-	-	*	-	-
Ale.....	64	14	*	-	46	-	-
Bure.....	42	14	-	-	29	-	-
Nono.....	-	-	-	-	-	-	-
Jimma Zone.....	592	450	23	59	58	-	*
Limu Seka.....	*	*	-	*	-	-	-
Limu Kosa.....	87	79	*	-	*	-	-
Sokoru.....	112	96	*	*	*	-	*
Tiro Afeta.....	*	*	-	-	*	-	-
Kersa.....	47	29	-	*	*	-	-
Mana.....	*	*	-	-	-	-	-
Goma.....	85	60	18	*	-	-	-
Gera.....	51	43	-	-	*	-	-
Seka Chekorsa.....	74	35	-	39	-	-	-
Dedo.....	37	37	-	-	-	-	-

TABLE 7-11-c –Cont’d

Geographic Area	ASSES AGED 3 YEARS AND OLDER						
	TOTAL	MALE			FEMALE		
		Transportation	Draught	Other	Transportation	Draught	Other
Omonada.....	70	50	-	-	19	-	-
Sigmo.....	*	-	-	-	*	-	-
Setema.....	*	-	-	-	-	-	-
West Shewa Zone.....	1,953	763	177	18	606	345	44
Ginde Beret.....	119	76	*	*	25	-	*
Jeldu.....	120	57	-	-	57	*	-
Ambo.....	205	69	16	-	106	14	-
Cheliya.....	48	*	*	-	21	*	-
Bako Tibe.....	83	54	-	*	20	*	*
Dano.....	40	40	-	-	-	-	-
Nono.....	10	-	-	-	10	-	-
Tikur.....	34	*	-	-	23	-	*
Amaya.....	*	-	*	*	-	*	-
Wonchi.....	22	7	-	-	15	-	-
Dendi.....	177	25	13	8	55	58	16
Ejerie.....	154	58	42	-	21	33	-
Adda Berga.....	89	44	*	-	35	*	-
Walmara.....	143	97	*	-	26	*	*
Alem Gana.....	167	46	24	-	43	54	-
Kersana Kondaliti.....	39	*	*	-	-	*	-
Tole.....	74	30	-	-	40	*	-
Elu.....	50	*	-	-	36	-	-
Dawo.....	36	*	-	-	*	27	-
Walisona Goro.....	67	26	*	-	12	17	-
Becho.....	130	*	32	-	*	85	-
Kokir.....	89	52	-	-	34	*	-
Meta Robi.....	51	37	-	-	14	-	-
North Shewa Zone.....	1,460	543	126	19	535	199	38
Wara Jarso.....	123	*	18	19	17	39	26
Dera.....	61	25	*	-	31	*	-
Hidabu Abote.....	48	*	*	-	23	*	-
Kuyu.....	173	105	*	-	51	*	*
Degem.....	77	32	*	-	31	*	-
Gerar Jarso.....	128	44	*	-	41	33	*
Yaya Gulelena Debre.....	94	38	*	-	30	*	-
Wuchalena Jido.....	141	*	29	-	33	39	*
Abichuna Gna'a.....	54	28	*	-	23	*	-
Kembibit.....	47	13	-	-	34	-	-
Berehna Aleltu.....	284	84	*	-	158	34	-
Mulona Sululta.....	229	120	29	-	64	17	-
East Shewa Zone.....	4,785	3,176	414	101	1,025	62	*
Fentale.....	25	23	-	-	*	-	-
Boset.....	740	520	95	*	114	*	-
Adama.....	365	122	*	*	225	*	-
Lome.....	450	280	*	-	161	*	-
Gimbichu.....	238	144	*	-	76	*	-
Ada'a Liben Chukala.....	251	107	-	*	134	*	*
Dugda Bora.....	666	508	118	-	36	*	-
Adami Tullu Jido Komb.....	681	466	46	*	145	*	-
Arsi Negele.....	1,003	752	134	76	*	*	-
Shashemene.....	227	219	-	-	*	-	-
Seraro.....	137	35	-	-	99	-	*
Arsi Zone.....	5,059	2,497	347	*	1,750	344	60
Merti.....	383	132	35	-	148	58	*
Aseko.....	62	42	-	-	21	-	-
Gololcha.....	124	107	-	-	*	-	-
Jeju.....	160	89	-	-	72	-	-
Dodotana Sire.....	715	295	58	-	251	107	*
Zeway Dugda.....	60	26	-	-	34	-	-
Hitosa.....	440	177	71	-	131	61	-
Sude.....	52	35	-	-	16	-	-
Chole.....	70	*	*	-	*	23	*
Amigna.....	85	37	-	-	43	*	-
Seru.....	189	90	-	-	95	*	-
Robe.....	229	124	-	*	102	-	-
Tena.....	375	176	27	*	116	42	*
Sherka.....	292	243	*	-	44	-	-
Di geluna Tijo.....	241	97	*	-	131	-	*

TABLE 7-11-c –Cont’d

Geographic Area	ASSES AGED 3 YEARS AND OLDER						
	TOTAL	MALE			FEMALE		
		Transportation	Draught	Other	Transportation	Draught	Other
Tiyo.....	300	136	25	-	90	36	*
Munesa.....	332	172	89	-	55	*	*
Bekoji.....	595	349	-	*	187	-	*
Gedeb.....	187	64	*	-	114	-	-
Kofele.....	168	97	-	-	71	-	-
West Harerge Zone.....	1,398	1,099	83	16	184	*	*
Mieso.....	367	300	*	*	45	-	*
Doba.....	53	53	-	-	-	-	-
Tulo.....	24	13	*	-	*	-	-
Mesela.....	88	62	16	-	10	-	-
Chiro.....	99	73	*	-	23	-	-
Goba Koricha.....	62	46	*	-	-	-	-
Anchar.....	227	168	-	*	44	-	*
Habro.....	230	185	18	-	26	*	-
Darolebu.....	144	127	*	-	*	-	*
Boke.....	53	43	-	-	*	-	-
Kuni.....	50	31	*	-	10	-	-
East Harerge Zone.....	868	322	306	36	100	100	*
Kombolcha.....	25	*	21	-	-	-	-
Jarso.....	*	-	*	-	-	*	-
Gursum.....	64	20	16	-	25	*	*
Babile.....	44	26	6	-	10	*	-
Fedis.....	27	*	13	-	-	12	-
Haro Maya.....	104	*	81	*	-	*	-
Kurfa Chele.....	26	-	*	-	-	*	-
Kersa.....	112	22	81	-	-	*	*
Meta.....	31	*	*	-	*	*	-
Goro Gutu.....	32	*	*	-	20	*	-
Deder.....	178	117	30	-	21	*	-
Malka Balo.....	96	47	6	30	*	10	*
Bedeno.....	17	17	-	-	-	-	-
Girawa.....	38	16	18	-	-	*	-
Gola Oda.....	56	40	-	*	*	-	-
Bale Zone.....	3,420	1,628	71	-	1,632	67	22
Kokosa.....	*	*	-	-	-	-	-
Dodola.....	606	205	*	-	394	-	-
Adaba.....	237	105	-	-	131	-	-
Agarfa.....	568	197	-	-	372	-	-
Gasera.....	72	31	-	-	41	-	-
Gololcha.....	166	78	*	-	78	*	*
Leghida.....	23	23	-	-	-	-	-
Ginir.....	608	296	24	-	257	27	*
Sinanana Dinsho.....	144	*	*	-	116	12	-
Goba.....	350	192	-	-	140	18	-
Mennana Arena Buluk.....	272	258	7	-	*	-	-
Nensebo.....	63	40	*	-	-	-	*
Meda Welabu.....	43	35	-	-	*	-	-
Berbere.....	117	117	-	-	-	-	-
Goro.....	126	28	*	-	81	*	-
Raytu.....	7	-	-	-	-	-	7
Seweyna.....	14	7	-	-	7	-	-
Borena Zone.....	1,655	1,261	108	*	206	25	42
Uruga.....	*	*	-	-	*	-	-
Bore.....	43	23	*	*	*	-	-
Adolana Wadera.....	390	226	59	*	79	16	*
Odo Shakiso.....	278	236	11	-	27	*	-
Hager Mariam.....	34	22	-	-	*	-	-
Yabelo.....	27	*	*	-	*	*	*
Arero.....	83	68	*	*	*	-	*
Liben.....	153	118	24	-	10	*	-
Moyale.....	13	9	-	-	*	*	-
Dire.....	307	248	*	-	29	*	26
Teltele.....	309	286	-	-	22	-	-

TABLE 7-12: MULES AGED 3 YEARS AND OLDER BY SEX, PURPOSE, ZONE, AND WEREDA

## a) Both Rural and Urban Holdings

Geographic Area	MULES AGED 3 YEARS AND OLDER						
	TOTAL	MALE			FEMALE		
		Transportation	Draught	Other	Transportation	Draught	Other
Oromia Region.....	137,616	67,374	1,671	101	66,330	1,899	241
West Welega Zone.....	9,662	4,553	233	-	4,762	85	*
Mana Sibu.....	669	263	-	-	406	-	-
Nejo.....	192	142	-	-	*	-	-
Gimbi.....	206	*	-	-	202	-	-
Lalo Asabi.....	176	*	-	-	100	-	-
Boji.....	309	205	-	-	105	-	-
Ayra Guliso.....	529	400	*	-	127	-	-
Jarso.....	521	373	-	-	147	-	-
Gidami.....	950	352	97	-	468	34	-
Jimma Horo.....	399	251	-	-	148	-	-
Hawa Welel.....	1,092	569	-	-	494	-	*
Gawo Dale.....	641	210	-	-	430	-	-
Dale Sadi.....	250	78	*	-	159	-	-
Yubdo.....	76	*	-	-	50	-	-
Ganji.....	260	138	-	-	122	-	-
Haru.....	144	72	-	-	*	-	-
Nole Kaba.....	714	446	*	-	236	-	-
Lalo Kilie.....	*	*	-	-	*	-	-
Sayo.....	559	149	*	-	386	-	-
Anfilo.....	806	385	*	-	303	51	-
Begi.....	1,147	403	-	-	743	-	-
East Welega Zone.....	9,600	4,769	130	*	4,451	204	*
Limu.....	910	271	-	-	606	*	-
Ibantu.....	173	*	-	-	154	-	-
Gida Kiremu.....	479	367	-	-	112	-	-
Jarte.....	650	380	*	-	238	*	-
Amuru.....	273	174	*	-	90	-	-
Abe Dongoro.....	139	*	*	-	110	*	-
Jimma Horo.....	1,247	727	*	*	402	*	-
Abay Chomen.....	165	85	-	-	80	-	-
Guduru.....	924	476	-	*	392	*	-
Jimma Rare.....	202	159	-	-	*	-	-
Bila Seyo.....	852	443	*	-	374	*	-
Sibu Sire.....	645	246	*	-	367	*	-
Guto Wayu.....	677	411	-	-	266	-	-
Sasiga.....	141	*	*	-	62	-	-
Leka Dulecha.....	256	146	-	-	110	-	-
Diga.....	67	*	-	-	*	-	-
Jimma Arjo.....	330	*	-	-	242	-	-
Nunu Kumba.....	428	211	-	-	205	-	*
Wama Bonaya.....	1,044	459	-	-	585	-	-
Illubabor Zone.....	6,431	3,130	-	-	3,253	*	*
Darimu.....	298	179	-	-	119	-	-
Supena Sodo.....	585	304	-	-	281	-	-
Chora.....	792	339	-	-	453	-	-
Dega.....	623	367	-	-	242	*	-
Bedele.....	522	260	-	-	262	-	-
Gechi.....	308	173	-	-	122	-	*
Borecha.....	392	157	-	-	235	-	-
Dedesa.....	1,086	355	-	-	709	*	-
Yayu.....	742	378	-	-	364	-	-
Metu.....	414	263	-	-	151	-	-
Ale.....	479	318	-	-	160	-	-
Bure.....	107	*	-	-	85	-	-
Nono.....	82	*	-	-	67	-	-
Jimma Zone.....	25,269	6,986	*	-	17,433	635	*
Limu Seka.....	1,424	325	-	-	1,055	*	-
Limu Kosa.....	3,561	799	-	-	2,656	*	-
Sokoru.....	463	*	-	-	382	-	*
Tiro Afeta.....	1,737	607	-	-	1,130	-	-
Kersa.....	2,656	719	*	-	1,530	288	*
Mana.....	1,171	*	-	-	958	-	-
Goma.....	2,458	740	-	-	1,714	*	-
Gera.....	1,174	547	-	-	628	-	-
Seka Chekorsa.....	2,018	497	-	-	1,366	*	-
Dedo.....	2,462	438	-	-	2,024	-	-



TABLE 7-12-a –Cont'd

Geographic Area	MULES AGED 3 YEARS AND OLDER						
	TOTAL	MALE			FEMALE		
		Transportation	Draught	Other	Transportation	Draught	Other
Omonada.....	4,926	1,513	-	-	3,413	-	-
Sigmo.....	*	*	-	-	83	-	*
Setema.....	1,029	434	*	-	494	*	*
West Shewa Zone.....	15,406	5,964	*	*	8,805	261	*
Ginde Beret.....	607	251	-	-	356	-	-
Jeldu.....	365	*	-	-	304	-	-
Ambo.....	631	*	-	-	415	*	-
Cheliya.....	1,626	1,014	*	-	561	*	-
Bako Tibe.....	528	262	*	-	242	-	-
Dano.....	1,078	590	*	-	330	-	-
Nono.....	1,115	172	-	*	913	-	-
Tikur.....	95	*	*	-	*	*	*
Amaya.....	1,506	468	-	-	1,008	*	-
Wonchi.....	316	*	*	-	*	-	-
Dendi.....	300	*	-	-	186	*	-
Ejerie.....	318	96	-	-	204	*	-
Adda Berga.....	371	146	-	-	225	-	-
Walmara.....	120	-	-	-	120	-	-
Alem Gana.....	990	762	-	-	228	-	-
Kersana Kondaltiti.....	1,529	1,094	*	-	*	*	-
Tole.....	1,192	205	-	-	987	-	-
Elu.....	248	*	-	-	225	-	-
Dawo.....	476	103	-	-	344	*	-
Walisona Goro.....	796	*	-	-	626	*	-
Becho.....	559	80	-	*	464	-	-
Kokir.....	437	111	-	-	327	-	-
Meta Robi.....	204	*	-	-	*	-	-
North Shewa Zone.....	4,061	814	*	-	2,719	251	-
Wara Jarso.....	*	*	-	-	*	-	-
Dera.....	575	*	*	-	293	*	-
Hidabu Abote.....	226	107	-	-	83	*	-
Kuyu.....	*	*	-	-	*	*	-
Degem.....	168	*	-	-	97	-	-
Gerar Jarso.....	224	107	-	-	100	*	-
Yaya Gulelena Debre.....	*	*	*	-	271	-	-
Wuchalena Jido.....	983	222	-	-	733	*	-
Abichuna Gna'a.....	146	*	-	-	116	*	-
Kembibit.....	323	*	-	-	275	-	-
Berehna Aleltu.....	386	*	-	-	320	-	-
Mulona Sululta.....	502	-	*	-	297	*	-
East Shewa Zone.....	9,092	8,587	-	-	505	-	-
Fentale.....	173	96	-	-	77	-	-
Boset.....	784	784	-	-	-	-	-
Adama.....	641	638	-	-	*	-	-
Lome.....	731	694	-	-	*	-	-
Gimbichu.....	439	439	-	-	-	-	-
Ada'a Liben Chukala.....	2,330	2,200	-	-	*	-	-
Dugda Bora.....	1,708	1,659	-	-	*	-	-
Adami Tullu Jido Komb.....	636	633	-	-	*	-	-
Arsi Negele.....	342	*	-	-	*	-	-
Shashemene.....	*	*	-	-	-	-	-
Seraro.....	409	302	-	-	*	-	-
Akaki.....	847	784	-	-	63	-	-
Arsi Zone.....	23,131	12,386	294	-	10,203	214	*
Merti.....	1,557	1,278	-	-	280	-	-
Aseko.....	1,606	768	166	-	601	71	-
Gololcha.....	3,647	1,782	-	-	1,865	-	-
Jeju.....	830	606	-	-	224	-	-
Dodotana Sire.....	323	289	-	-	*	-	-
Zeway Dugda.....	825	664	-	-	161	-	-
Hitosa.....	288	*	-	-	*	-	-
Sude.....	1,698	766	-	-	932	-	-
Chole.....	1,858	944	*	-	826	*	*
Amigna.....	654	169	-	-	485	-	-
Seru.....	759	362	-	-	393	-	*
Robe.....	1,202	341	-	-	860	-	-
Tena.....	732	318	-	-	388	*	-
Sherka.....	2,393	976	-	-	1,380	*	-
Di geluna Tijo.....	508	299	-	-	209	-	-

TABLE 7-12-a –Cont'd

Geographic Area	MULES AGED 3 YEARS AND OLDER						
	TOTAL	MALE			FEMALE		
		Transportation	Draught	Other	Transportation	Draught	Other
Tiyo.....	*	*	-	-	*	*	-
Munesa.....	867	454	*	-	336	*	-
Bekoji.....	1,566	803	*	-	711	-	*
Gedeb.....	630	346	-	-	284	-	-
Kofele.....	*	*	-	-	*	-	-
West Harerge Zone.....	2,591	1,695	-	-	897	-	-
Mieso.....	253	224	-	-	*	-	-
Doba.....	*	*	-	-	*	-	-
Tulo.....	-	-	-	-	-	-	-
Mesela.....	*	*	-	-	*	-	-
Chiro.....	*	*	-	-	*	-	-
Goba Koricha.....	398	275	-	-	123	-	-
Anchar.....	361	291	-	-	70	-	-
Habro.....	*	*	-	-	*	-	-
Darolebu.....	267	267	-	-	-	-	-
Boke.....	*	*	-	-	*	-	-
Kuni.....	384	*	-	-	247	-	-
East Harerge Zone.....	1,324	576	*	*	588	-	-
Kombolcha.....	*	-	*	-	-	-	-
Jarso.....	*	-	-	-	*	-	-
Gursum.....	-	-	-	-	-	-	-
Babile.....	*	-	*	-	-	-	-
Fedis.....	-	-	-	-	-	-	-
Haro Maya.....	-	-	-	-	-	-	-
Kurfa Chele.....	*	-	-	*	-	-	-
Kersa.....	*	-	-	-	*	-	-
Meta.....	*	*	-	-	*	-	-
Goro Gutu.....	*	*	-	-	*	-	-
Deder.....	471	*	*	-	317	-	-
Malka Balo.....	292	*	*	*	*	-	-
Bedeno.....	*	*	-	-	-	-	-
Girawa.....	-	-	-	-	-	-	-
Gola Oda.....	*	*	-	-	-	-	-
Bale Zone.....	15,522	9,180	118	-	6,116	88	*
Kokosa.....	*	*	-	-	-	-	-
Dodola.....	203	*	-	-	*	-	-
Adaba.....	767	427	-	-	340	-	-
Agarfa.....	1,644	702	-	-	942	-	-
Gasera.....	931	520	-	-	410	-	-
Gololcha.....	769	522	-	-	228	*	-
Legehida.....	226	135	*	-	80	-	-
Ginir.....	848	559	-	-	289	-	-
Sinanana Dinsho.....	2,179	1,235	-	-	944	-	-
Goba.....	943	347	100	-	449	*	-
Mennana Arena Buluk.....	1,042	778	-	-	264	-	-
Nensebo.....	523	301	-	-	201	*	-
Meda Welabu.....	608	241	-	-	347	-	*
Berbere.....	1,589	1,219	-	-	370	-	-
Guradamole.....	523	250	*	-	266	-	-
Goro.....	2,391	1,583	-	-	808	-	-
Raytu.....	64	*	-	-	*	-	-
Seweyna.....	118	65	-	-	53	-	-
Borena Zone.....	15,528	8,735	*	-	6,599	*	-
Uraga.....	2,162	1,122	-	-	1,040	-	-
Bore.....	1,801	827	-	-	974	-	-
Adolana Wadera.....	2,736	1,468	*	-	1,096	*	-
Odo Shakiso.....	2,116	1,178	*	-	915	-	-
Hager Mariam.....	3,709	2,304	-	-	1,405	-	-
Yabelo.....	309	136	-	-	173	-	-
Arero.....	384	223	-	-	160	-	-
Liben.....	618	*	-	-	568	-	-
Moyale.....	*	*	-	-	*	-	-
Dire.....	959	822	-	-	137	-	-
Teltele.....	88	60	-	-	*	-	-
Gelana Abaya.....	526	449	-	-	*	-	-

## b) Rural Holdings

Geographic Area	MULES AGED 3 YEARS AND OLDER						
	TOTAL	MALE			FEMALE		
		Transportation	Draught	Other	Transportation	Draught	Other
Oromia Region .....	135,678	66,346	1,640	*	65,534	1,860	216
West Welega Zone.....	9,387	4,416	220	-	4,669	62	*
Mana Sibu.....	661	255	-	-	406	-	-
Nejo.....	181	138	-	-	*	-	-
Gimbi.....	198	-	-	-	198	-	-
Lalo Asabi.....	176	*	-	-	100	-	-
Boji.....	299	201	-	-	98	-	-
Ayra Guliso.....	527	400	-	-	127	-	-
Jarso.....	518	373	-	-	145	-	-
Gidami.....	865	321	86	-	447	*	-
Jimma Horo.....	394	247	-	-	148	-	-
Hawa Welel.....	1,059	549	-	-	490	-	*
Gawo Dale.....	627	200	-	-	427	-	-
Dale Sadi.....	248	75	*	-	159	-	-
Yubdo.....	76	*	-	-	50	-	-
Ganji.....	248	134	-	-	114	-	-
Haru.....	144	72	-	-	*	-	-
Nole Kaba.....	711	446	*	-	233	-	-
Lalo Kilie.....	*	*	-	-	*	-	-
Sayo.....	535	135	*	-	376	-	-
Anfilo.....	783	370	*	-	296	51	-
Begi.....	1,116	388	-	-	728	-	-
East Welega Zone.....	9,365	4,625	126	*	4,374	200	*
Limu.....	905	271	-	-	601	*	-
Ibantu.....	159	*	-	-	140	-	-
Gida Kiremu.....	451	342	-	-	108	-	-
Jarte.....	616	368	*	-	217	*	-
Amuru.....	251	152	*	-	90	-	-
Abe Dongoro.....	121	*	-	-	103	*	-
Jimma Horo.....	1,230	718	*	-	399	*	-
Abay Chomen.....	165	85	-	-	80	-	-
Guduru.....	895	456	-	*	383	*	-
Jimma Rare.....	191	148	-	-	*	-	-
Bila Seyo.....	835	430	*	-	370	*	-
Sibu Sire.....	639	240	*	-	367	*	-
Guto Wayu.....	667	401	-	-	266	-	-
Sasiga.....	141	*	*	-	62	-	-
Leka Dulecha.....	242	139	-	-	103	-	-
Diga.....	67	*	-	-	*	-	-
Jimma Arjo.....	330	*	-	-	242	-	-
Nunu Kumba.....	423	211	-	-	200	-	*
Wama Bonaya.....	1,037	452	-	-	585	-	-
Illubabor Zone.....	6,276	3,052	-	-	3,176	*	*
Darimu.....	289	173	-	-	116	-	-
Supena Sodo.....	574	298	-	-	276	-	-
Chora.....	780	339	-	-	441	-	-
Dega.....	598	360	-	-	224	*	-
Bedele.....	519	257	-	-	262	-	-
Gechi.....	301	166	-	-	122	-	*
Borecha.....	385	157	-	-	228	-	-
Dedesa.....	1,077	352	-	-	703	*	-
Yayu.....	707	358	-	-	349	-	-
Metu.....	410	259	-	-	151	-	-
Ale.....	459	299	-	-	160	-	-
Bure.....	104	*	-	-	82	-	-
Nono.....	74	*	-	-	62	-	-
Jimma Zone.....	25,137	6,935	*	-	17,365	628	*
Limu Seka.....	1,424	325	-	-	1,055	*	-
Limu Kosa.....	3,530	792	-	-	2,636	*	-
Sokoru.....	461	*	-	-	382	-	*
Tiro Afeta.....	1,737	607	-	-	1,130	-	-
Kersa.....	2,656	719	*	-	1,530	288	*
Mana.....	1,171	*	-	-	958	-	-
Goma.....	2,450	740	-	-	1,711	-	-
Gera.....	1,121	524	-	-	597	-	-
Seka Chekorsa.....	2,013	492	-	-	1,366	*	-
Dedo.....	2,458	434	-	-	2,024	-	-

TABLE 7-12-b-Cont'd

Geographic Area	MULES AGED 3 YEARS AND OLDER						
	TOTAL	MALE			FEMALE		
		Transportation	Draught	Other	Transportation	Draught	Other
Omonada.....	4,906	1,503	-	-	3,403	-	-
Sigmo.....	*	*	-	-	83	-	-
Setema.....	1,025	434	*	-	490	*	*
West Shewa Zone.....	15,213	5,844	*	*	8,741	256	*
Ginde Beret.....	556	213	-	-	343	-	-
Jeldu.....	353	*	-	-	301	-	-
Ambo.....	618	*	-	-	413	-	-
Cheliya.....	1,597	999	*	-	554	-	-
Bako Tibe.....	507	252	*	-	231	-	-
Dano.....	1,064	576	*	-	330	-	-
Nono.....	1,112	169	-	*	913	-	-
Tikur.....	95	*	*	-	*	*	*
Amaya.....	1,503	465	-	-	1,008	*	-
Wonchi.....	316	*	*	-	*	-	-
Dendi.....	298	*	-	-	186	*	-
Ejerie.....	318	96	-	-	204	*	-
Adda Berga.....	370	145	-	-	225	-	-
Walmara.....	120	-	-	-	120	-	-
Alem Gana.....	978	756	-	-	222	-	-
Kersana Kondaltiti.....	1,524	1,089	*	-	*	*	-
Tole.....	1,181	202	-	-	980	-	-
Elu.....	248	*	-	-	225	-	-
Dawo.....	476	103	-	-	344	*	-
Walisona Goro.....	793	*	-	-	624	*	-
Becho.....	550	80	-	*	455	-	-
Kokir.....	434	111	-	-	324	-	-
Meta Robi.....	201	*	-	-	*	-	-
North Shewa Zone.....	4,030	809	*	-	2,693	251	-
Wara Jarso.....	*	-	-	-	*	-	-
Dera.....	573	*	*	-	291	*	-
Hidabu Abote.....	226	107	-	-	83	*	-
Kuyu.....	*	-	-	-	*	*	-
Degem.....	168	*	-	-	97	-	-
Gerar Jarso.....	222	107	-	-	98	*	-
Yaya Gulelena Debre.....	*	*	*	-	*	-	-
Wuchalena Jido.....	971	222	-	-	722	*	-
Abichuna Gna'a.....	146	*	-	-	116	*	-
Kembibit.....	323	*	-	-	275	-	-
Berehna Aleltu.....	386	*	-	-	320	-	-
Mulona Sululta.....	502	-	*	-	297	*	-
East Shewa Zone.....	9,012	8,522	-	-	490	-	-
Fentale.....	173	96	-	-	77	-	-
Boset.....	779	779	-	-	-	-	-
Adama.....	635	635	-	-	-	-	-
Lome.....	730	693	-	-	*	-	-
Gimbichu.....	434	434	-	-	-	-	-
Ada'a Liben Chukala.....	2,330	2,200	-	-	*	-	-
Dugda Bora.....	1,682	1,638	-	-	*	-	-
Adami Tullu Jido Komb.....	614	614	-	-	-	-	-
Arsi Negele.....	*	*	-	-	*	-	-
Shashemene.....	*	*	-	-	-	-	-
Seraro.....	405	302	-	-	*	-	-
Akaki.....	847	784	-	-	63	-	-
Arsi Zone.....	22,795	12,189	294	-	10,075	214	*
Merti.....	1,527	1,256	-	-	272	-	-
Aseko.....	1,560	734	166	-	588	71	-
Gololcha.....	3,580	1,748	-	-	1,832	-	-
Jeju.....	819	599	-	-	220	-	-
Dodotana Sire.....	304	274	-	-	*	-	-
Zeway Dugda.....	821	659	-	-	161	-	-
Hitosa.....	288	*	-	-	*	-	-
Sude.....	1,698	766	-	-	932	-	-
Chole.....	1,837	929	*	-	819	*	*
Amigna.....	654	169	-	-	485	-	-
Seru.....	751	358	-	-	393	-	-
Robe.....	1,180	325	-	-	854	-	-
Tena.....	721	318	-	-	377	*	-
Sherka.....	2,364	962	-	-	1,366	*	-
Di geluna Tijo.....	501	294	-	-	208	-	-

TABLE 7-12-b-Cont'd

Geographic Area	MULES AGED 3 YEARS AND OLDER						
	TOTAL	MALE			FEMALE		
		Transportation	Draught	Other	Transportation	Draught	Other
Tiyo.....	*	*	-	-	*	*	-
Munesa.....	861	451	*	-	333	*	-
Bekoji.....	1,528	785	*	-	697	-	-
Gedeb.....	630	346	-	-	284	-	-
Kofele.....	*	*	-	-	*	-	-
West Harerge Zone.....	2,528	1,663	-	-	864	-	-
Mieso.....	247	218	-	-	*	-	-
Doba.....	*	*	-	-	*	-	-
Tulo.....	-	-	-	-	-	-	-
Mesela.....	*	*	-	-	*	-	-
Chiro.....	*	*	-	-	*	-	-
Goba Koricha.....	398	275	-	-	123	-	-
Anchar.....	337	275	-	-	61	-	-
Habro.....	*	*	-	-	*	-	-
Darolebu.....	267	267	-	-	-	-	-
Boke.....	*	-	-	-	*	-	-
Kuni.....	384	*	-	-	247	-	-
East Harerge Zone.....	1,275	559	*	*	575	-	-
Kombolcha.....	*	-	*	-	-	-	-
Jarso.....	*	-	-	-	*	-	-
Gursum.....	-	-	-	-	-	-	-
Babile.....	-	-	-	-	-	-	-
Fedis.....	-	-	-	-	-	-	-
Haro Maya.....	-	-	-	-	-	-	-
Kurfa Chele.....	*	-	-	*	-	-	-
Kersa.....	*	-	-	-	*	-	-
Meta.....	*	*	-	-	*	-	-
Goro Gutu.....	*	*	-	-	*	-	-
Deder.....	464	*	*	-	313	-	-
Malka Balo.....	251	*	*	-	-	-	-
Bedeno.....	*	*	-	-	-	-	-
Girawa.....	-	-	-	-	-	-	-
Gola Oda.....	*	*	-	-	-	-	-
Bale Zone.....	15,195	9,024	112	-	5,951	88	*
Kokosa.....	*	*	-	-	-	-	-
Dodola.....	185	*	-	-	*	-	-
Adaba.....	767	427	-	-	340	-	-
Agarfa.....	1,565	672	-	-	893	-	-
Gasera.....	918	515	-	-	403	-	-
Gololcha.....	754	511	-	-	223	*	-
Leghida.....	222	131	*	-	80	-	-
Ginir.....	819	549	-	-	269	-	-
Sinanana Dinsho.....	2,175	1,235	-	-	941	-	-
Goba.....	905	343	94	-	421	*	-
Mennana Arena Buluk.....	1,021	766	-	-	255	-	-
Nensebo.....	508	296	-	-	*	*	-
Meda Welabu.....	598	234	-	-	343	-	*
Berbere.....	1,534	1,173	-	-	361	-	-
Guradamole.....	523	250	*	-	266	-	-
Goro.....	2,368	1,570	-	-	798	-	-
Raytu.....	64	*	-	-	*	-	-
Seweyna.....	115	63	-	-	53	-	-
Borena Zone.....	15,464	8,708	*	-	6,561	*	-
Uraga.....	2,155	1,122	-	-	1,033	-	-
Bore.....	1,790	824	-	-	966	-	-
Adolana Wadera.....	2,725	1,465	*	-	1,088	*	-
Odo Shakiso.....	2,093	1,167	*	-	903	-	-
Hager Mariam.....	3,709	2,304	-	-	1,405	-	-
Yabelo.....	309	136	-	-	173	-	-
Arero.....	379	221	-	-	158	-	-
Liben.....	618	*	-	-	568	-	-
Moyale.....	*	*	-	-	*	-	-
Dire.....	953	815	-	-	137	-	-
Teltele.....	88	60	-	-	*	-	-
Gelana Abaya.....	526	449	-	-	*	-	-

## c) Urban Holdings

Geographic Area	MULES AGED 3 YEARS AND OLDER						
	TOTAL	MALE			FEMALE		
		Transportation	Draught	Other	Transportation	Draught	Other
Oromia Region.....	1,939	1,028	31	*	795	39	25
West Welega Zone.....	275	137	*		93	22	*
Mana Sibu.....	*	*					
Nejo.....	*	*			*		
Gimbi.....	8	*			*		
Lalo Asabi.....	*	*					
Boji.....	*	*			*		
Ayra Guliso.....	*		*				
Jarso.....	*				*		
Gidami.....	84	31	*		20	22	
Jimma Horo.....	*	*					
Hawa Welel.....	33	*			*		*
Gawo Dale.....	14	11			*		
Dale Sadi.....	*	*					
Yubdo.....	*	*					
Ganji.....	*	*			*		
Haru.....	*						
Nole Kaba.....	*				*		
Lalo Kilie.....	*				*		
Sayo.....	24	14			*		
Anfilo.....	*	*			*		
Begi.....	30	15			15		
East Welega Zone.....	235	144	*	*	77	*	
Limu.....	*				*		
Ibantu.....	*				*		
Gida Kiremu.....	29	*			*		
Jarte.....	*	*			*		
Amuru.....	22	22					
Abe Dongoro.....	18	*	*		*	*	
Jimma Horo.....	17	*		*	*		
Abay Chomen.....	-						
Guduru.....	28	20			*		
Jimma Rare.....	*	*					
Bila Seyo.....	*	*			*		
Sibu Sire.....	*	*					
Guto Wayu.....	*	*					
Sasiga.....	*						
Leka Dulecha.....	*	*			*		
Diga.....	*						
Jimma Arjo.....	*						
Nunu Kumba.....	*				*		
Wama Bonaya.....	*	*					
Illubabor Zone.....	154	77			77		
Darimu.....	*	*			*		
Supena Sodo.....	*	*			*		
Chora.....	12				12		
Dega.....	*	*			*		
Bedele.....	*	*					
Gechi.....	*	*					
Borecha.....	7				7		
Dedesa.....	*	*			*		
Yayu.....	35	19			*		
Metu.....	*	*					
Ale.....	20	20					
Bure.....	*				*		
Nono.....	*	*			*		
Jimma Zone.....	132	51			68	*	*
Limu Seka.....							
Limu Kosa.....	30	*			20	*	
Sokoru.....	*	*					
Tiro Afeta.....							
Kersa.....							
Mana.....							
Goma.....	*				*	*	
Gera.....	53	23			30		
Seka Chekorsa.....	*	*					
Dedo.....	*	*					

TABLE 7-12-c –Cont’d

Geographic Area	MULES AGED 3 YEARS AND OLDER						
	TOTAL	MALE			FEMALE		
		Transportation	Draught	Other	Transportation	Draught	Other
Omonada.....	20	*	-	-	*	-	-
Sigmo.....	*	-	-	-	-	-	*
Setema.....	*	-	-	-	*	-	-
West Shewa Zone.....	193	120	*	-	64	*	-
Ginde Beret.....	51	38	-	-	*	-	-
Jeldu.....	*	*	-	-	*	-	-
Ambo.....	13	*	-	-	*	*	-
Cheliya.....	28	15	*	-	*	*	-
Bako Tibe.....	21	10	-	-	11	-	-
Dano.....	*	*	-	-	-	-	-
Nono.....	*	*	-	-	-	-	-
Tikur.....	*	*	-	-	-	-	-
Amaya.....	*	*	-	-	-	-	-
Wonchi.....	-	-	-	-	-	-	-
Dendi.....	*	*	-	-	-	-	-
Ejerie.....	-	-	-	-	-	-	-
Adda Berga.....	*	*	-	-	-	-	-
Walmara.....	-	-	-	-	-	-	-
Alem Gana.....	12	*	-	-	*	-	-
Kersana Kondaliti.....	*	*	-	-	-	-	-
Tole.....	*	*	-	-	*	-	-
Elu.....	-	-	-	-	-	-	-
Dawo.....	-	-	-	-	-	-	-
Walisona Goro.....	*	-	-	-	*	-	-
Becho.....	*	-	-	-	*	-	-
Kokir.....	*	-	-	-	*	-	-
Meta Robi.....	*	*	-	-	-	-	-
North Shewa Zone.....	31	*	-	-	25	-	-
Wara Jarso.....	*	*	-	-	*	-	-
Dera.....	*	-	-	-	-	-	-
Hidabu Abote.....	*	-	-	-	-	-	-
Kuyu.....	*	*	-	-	-	-	-
Degem.....	-	-	-	-	-	-	-
Gerar Jarso.....	*	-	-	-	*	-	-
Yaya Gulelena Debre.....	*	-	-	-	*	-	-
Wuchalena Jido.....	11	-	-	-	11	-	-
Abichuna Gna'a.....	-	-	-	-	-	-	-
Kembibit.....	-	-	-	-	-	-	-
Berehna Aleltu.....	-	-	-	-	-	-	-
Mulona Sululta.....	-	-	-	-	-	-	-
East Shewa Zone.....	79	64	-	-	*	-	-
Fentale.....	-	-	-	-	-	-	-
Boset.....	*	*	-	-	-	-	-
Adama.....	*	*	-	-	*	-	-
Lome.....	*	*	-	-	-	-	-
Gimbichu.....	*	*	-	-	-	-	-
Ada'a Liben Chukala.....	-	-	-	-	-	-	-
Dugda Bora.....	27	21	-	-	*	-	-
Adami Tullu Jido Komb.....	22	*	-	-	*	-	-
Arsi Negele.....	*	*	-	-	-	-	-
Shashemene.....	*	*	-	-	-	-	-
Seraro.....	*	-	-	-	*	-	-
Arsi Zone.....	335	197	-	-	128	-	*
Merti.....	30	22	-	-	*	-	-
Aseko.....	47	33	-	-	14	-	-
Gololcha.....	67	34	-	-	33	-	-
Jeju.....	*	*	-	-	*	-	-
Dodotana Sire.....	*	*	-	-	*	-	-
Zeway Dugda.....	*	*	-	-	-	-	-
Hitosa.....	-	-	-	-	-	-	-
Sude.....	-	-	-	-	-	-	-
Chole.....	*	*	-	-	*	-	-
Amigna.....	-	-	-	-	-	-	-
Seru.....	*	*	-	-	-	-	*
Robe.....	22	*	-	-	*	-	-
Tena.....	*	*	-	-	*	-	-
Sherka.....	29	*	-	-	*	-	-
Di geluna Tijo.....	*	*	-	-	*	-	-

TABLE 7-12-c –Cont'd

Geographic Area	MULES AGED 3 YEARS AND OLDER						
	TOTAL	MALE			FEMALE		
		Transportation	Draught	Other	Transportation	Draught	Other
Tiyo.....		-	-	-	-	-	-
Munesa.....	*	*	-	-	*	-	-
Bekoji.....	39	*	-	-	*	-	*
Gedeb.....		-	-	-	-	-	-
Kofele.....	*	*	-	-	*	-	-
West Harerge Zone.....	64	31	-	-	33	-	-
Mieso.....	*	*	-	-	-	-	-
Doba.....		-	-	-	-	-	-
Tulo.....		-	-	-	-	-	-
Mesela.....	26	*	-	-	21	-	-
Chiro.....	*	*	-	-	-	-	-
Goba Koricha.....		-	-	-	-	-	-
Anchar.....	24	16	-	-	*	-	-
Habro.....		-	-	-	-	-	-
Darolebu.....	*	*	-	-	*	-	-
Boke.....	*	*	-	-	*	-	-
Kuni.....		-	-	-	-	-	-
East Harerge Zone.....	49	18	*	*	*	-	-
Kombolcha.....		-	-	-	-	-	-
Jarso.....		-	-	-	-	-	-
Gursum.....		-	-	-	-	-	-
Babile.....	*	-	*	-	-	-	-
Fedis.....		-	-	-	-	-	-
Haro Maya.....		-	-	-	-	-	-
Kurfa Chele.....		-	-	-	-	-	-
Kersa.....		-	-	-	-	-	-
Meta.....		-	-	-	-	-	-
Goro Gutu.....		-	-	-	-	-	-
Deder.....	*	*	-	-	*	-	-
Malka Balo.....	41	14	*	*	*	-	-
Bedeno.....		-	-	-	-	-	-
Girawa.....		-	-	-	-	-	-
Gola Oda.....		-	-	-	-	-	-
Bale Zone.....	327	156	*	-	165	-	-
Kokosa.....		-	-	-	-	-	-
Dodola.....	*	*	-	-	*	-	-
Adaba.....		-	-	-	-	-	-
Agarfa.....	79	30	-	-	49	-	-
Gasera.....	*	*	-	-	*	-	-
Gololcha.....	*	*	-	-	*	-	-
Legehida.....	4	4	-	-	-	-	-
Ginir.....	30	*	-	-	20	-	-
Sinanana Dinsho.....	*	-	-	-	*	-	-
Goba.....	38	*	*	-	28	-	-
Mennana Arena Buluk.....	*	*	-	-	*	-	-
Nensebo.....	*	*	-	-	*	-	-
Meda Welabu.....	10	*	-	-	*	-	-
Berbere.....	55	46	-	-	*	-	-
Goro.....	23	*	-	-	*	-	-
Raytu.....		-	-	-	-	-	-
Seweyna.....	2	2	-	-	-	-	-
Borena Zone.....	64	27	-	-	38	-	-
Uraga.....	*	*	-	-	*	-	-
Bore.....	*	*	-	-	*	-	-
Adolana Wadera.....	12	*	-	-	*	-	-
Odo Shakiso.....	*	*	-	-	*	-	-
Hager Mariam.....		-	-	-	-	-	-
Yabelo.....		-	-	-	-	-	-
Arero.....	*	*	-	-	*	-	-
Liben.....		-	-	-	-	-	-
Moyale.....		-	-	-	-	-	-
Dire.....	*	*	-	-	-	-	-
Teltele.....		-	-	-	-	-	-



a) Both Rural and Urban Holdings

[illegible]

TABLE 7-13-a –Cont'd

Geographic Area	CAMELS AGED 4 YEARS AND OLDER									
	TOTAL	MALE				FEMALE				
		Transportation	Meat	Draught	Other	Meat	Transportation	Draught	Milk	Others
Omonada .....	-	-	-	-	-	-	-	-	-	-
Sigmo .....	-	-	-	-	-	-	-	-	-	-
Setema .....	-	-	-	-	-	-	-	-	-	-
West Shewa Zone .....	-	-	-	-	-	-	-	-	-	-
Ginde Beret .....	-	-	-	-	-	-	-	-	-	-
Jeldu .....	-	-	-	-	-	-	-	-	-	-
Ambo .....	-	-	-	-	-	-	-	-	-	-
Cheliya .....	-	-	-	-	-	-	-	-	-	-
Bako Tibe .....	-	-	-	-	-	-	-	-	-	-
Dano .....	-	-	-	-	-	-	-	-	-	-
Nono .....	-	-	-	-	-	-	-	-	-	-
Tikur .....	-	-	-	-	-	-	-	-	-	-
Amaya .....	-	-	-	-	-	-	-	-	-	-
Wonchi .....	-	-	-	-	-	-	-	-	-	-
Dendi .....	-	-	-	-	-	-	-	-	-	-
Ejerie .....	-	-	-	-	-	-	-	-	-	-
Adda Berga .....	-	-	-	-	-	-	-	-	-	-
Walmara .....	-	-	-	-	-	-	-	-	-	-
Alem Gana .....	-	-	-	-	-	-	-	-	-	-
Kersana Kondaltiti .....	-	-	-	-	-	-	-	-	-	-
Tole .....	-	-	-	-	-	-	-	-	-	-
Elu .....	-	-	-	-	-	-	-	-	-	-
Dawo .....	-	-	-	-	-	-	-	-	-	-
Walisona Goro .....	-	-	-	-	-	-	-	-	-	-
Becho .....	-	-	-	-	-	-	-	-	-	-
Kokir .....	-	-	-	-	-	-	-	-	-	-
Meta Robi .....	-	-	-	-	-	-	-	-	-	-
North Shewa Zone .....	-	-	-	-	-	-	-	-	-	-
Wara Jarso .....	-	-	-	-	-	-	-	-	-	-
Dera .....	-	-	-	-	-	-	-	-	-	-
Hidabu Abote .....	-	-	-	-	-	-	-	-	-	-
Kuyu .....	-	-	-	-	-	-	-	-	-	-
Degem .....	-	-	-	-	-	-	-	-	-	-
Gerar Jarso .....	-	-	-	-	-	-	-	-	-	-
Yaya Gulelena Debre .....	-	-	-	-	-	-	-	-	-	-
Wuchalena Jido .....	-	-	-	-	-	-	-	-	-	-
Abichuna Gna'a .....	-	-	-	-	-	-	-	-	-	-
Kembibit .....	-	-	-	-	-	-	-	-	-	-
Berehna Aleltu .....	-	-	-	-	-	-	-	-	-	-
Mulona Sululta .....	-	-	-	-	-	-	-	-	-	-
East Shewa Zone .....	27,376	4,250	*	-	*	-	1,252	*	16,791	*
Fentale .....	21,490	1,533	*	-	*	-	963	*	13,991	*
Boset .....	3,904	1,415	*	-	-	-	*	-	2,166	-
Adama .....	*	*	-	-	-	-	-	-	*	-
Lome .....	-	-	-	-	-	-	-	-	-	-
Gimbichu .....	*	*	-	-	-	-	-	-	*	-
Ada'a Liben Chukala .....	-	-	-	-	-	-	-	-	-	-
Dugda Bora .....	*	*	-	-	-	-	-	-	*	-
Adami Tullu Jido Komb .....	*	*	-	-	-	-	-	-	*	-
Arsi Negele .....	*	*	-	-	-	-	-	-	*	-
Shashemene .....	-	-	-	-	-	-	-	-	-	-
Seraro .....	*	*	-	-	-	-	-	-	*	-
Akaki .....	*	-	-	-	*	-	-	*	-	-
Arsi Zone .....	10,149	*	*	-	*	*	*	-	7,378	*
Merti .....	*	*	-	-	*	*	-	-	*	-
Aseko .....	253	-	-	-	-	-	-	-	253	-
Gololcha .....	*	-	-	-	-	-	-	-	*	-
Jeju .....	*	*	-	-	-	-	*	-	*	*
Dodotana Sire .....	*	*	-	-	-	-	*	-	*	-
Zeway Dugda .....	*	*	-	-	-	-	-	-	*	-
Hitosa .....	-	-	-	-	-	-	-	-	-	-
Sude .....	*	*	-	-	-	-	-	-	*	-
Chole .....	*	*	-	-	-	-	-	-	*	-
Amigna .....	92	*	-	-	-	*	-	-	*	-
Seru .....	*	*	-	-	-	-	-	-	*	-
Robe .....	-	-	-	-	-	-	-	-	-	-
Tena .....	-	-	-	-	-	-	-	-	-	-
Sherka .....	-	-	-	-	-	-	-	-	-	-
Di geluna Tijo .....	*	*	-	-	-	-	-	-	*	-

TABLE 7-13-a –Cont'd

Geographic Area	CAMELS AGED 4 YEARS AND OLDER									
	TOTAL	MALE				FEMALE				
		Transportation	Meat	Draught	Other	Meat	Transportation	Draught	Milk	Others
Tiyo .....	-	-	-	-	-	-	-	-	-	-
Munesa .....	-	-	-	-	-	-	-	-	-	-
Bekoji .....	*	*	-	-	-	-	-	-	*	-
Gedeb .....	*	*	-	-	-	-	-	-	*	-
Kofele .....	*	*	-	-	-	-	-	-	*	-
West Harerge Zone .....	11,945	2,124	*	*	*	*	547	*	6,848	1,670
Mieso .....	6,931	1,257	*	*	*	*	294	*	3,701	1,356
Doba .....	*	-	-	-	-	-	-	-	*	-
Tulo .....	-	-	-	-	-	-	-	-	-	-
Mesela .....	-	-	-	-	-	-	-	-	-	-
Chiro .....	*	*	-	-	-	-	-	-	-	-
Goba Koricha .....	757	230	*	*	-	-	*	-	438	-
Anchar .....	*	*	-	-	-	-	*	-	*	-
Habro .....	*	*	-	-	-	-	-	-	-	-
Darolebu .....	2,334	*	*	-	*	-	*	-	1,454	*
Boke .....	*	*	-	-	-	-	*	-	373	-
Kuni .....	-	-	-	-	-	-	-	-	-	-
East Harerge Zone .....	10,473	987	*	*	*	*	*	*	5,526	*
Kombolcha .....	-	-	-	-	-	-	-	-	-	-
Jarso .....	*	*	-	-	-	-	-	-	*	*
Gursum .....	*	689	*	-	*	*	*	-	*	*
Babile .....	1,113	*	*	*	*	*	*	*	785	*
Fedis .....	*	-	-	-	-	-	-	*	*	-
Haro Maya .....	*	-	-	-	-	-	-	-	*	-
Kurfä Chele .....	*	-	-	-	-	-	-	-	*	-
Kersa .....	*	-	-	-	-	-	-	-	*	-
Meta .....	-	-	-	-	-	-	-	-	-	-
Goro Gutu .....	*	-	-	-	-	-	-	-	*	-
Deder .....	*	-	-	-	-	-	-	-	*	-
Malka Balo .....	*	*	-	-	-	-	-	-	*	-
Bedeno .....	-	-	-	-	-	-	-	-	-	-
Girawa .....	-	-	-	-	-	-	-	-	-	-
Gola Oda .....	207	*	-	-	-	*	-	-	193	-
Bale Zone .....	18,106	4,884	309	141	108	-	303	*	12,046	283
Kokosa .....	*	-	-	-	-	-	-	-	*	-
Dodola .....	-	-	-	-	-	-	-	-	-	-
Adaba .....	-	-	-	-	-	-	-	-	-	-
Agarfa .....	-	-	-	-	-	-	-	-	-	-
Gasera .....	-	-	-	-	-	-	-	-	-	-
Gololcha .....	400	166	-	-	*	-	-	-	222	-
Legehida .....	1,884	854	49	-	*	-	36	-	911	*
Ginir .....	*	*	-	-	-	-	-	-	-	-
Sinanana Dinsho .....	-	-	-	-	-	-	-	-	-	-
Goba .....	-	-	-	-	-	-	-	-	-	-
Mennana Arena Buluk .....	2,197	370	*	-	-	-	-	-	1,641	*
Nensebo .....	*	-	-	-	-	-	-	-	*	-
Meda Welabu .....	5,329	1,264	*	*	*	-	*	*	3,640	*
Berbere .....	420	*	-	-	-	-	-	-	284	-
Guradamole .....	224	53	-	-	-	-	-	-	165	*
Goro .....	331	284	-	-	-	-	-	-	*	-
Raytu .....	4,647	1,180	*	*	*	-	80	*	3,192	68
Seweyna .....	2,363	543	-	-	*	-	118	-	1,667	*
Borena Zone .....	36,009	7,686	440	291	779	93	1,399	*	20,311	4,861
Uraga .....	-	-	-	-	-	-	-	-	-	-
Bore .....	*	-	-	-	-	-	-	-	*	-
Adolana Wadera .....	*	*	*	-	-	-	*	-	552	-
Odo Shakiso .....	387	387	-	-	-	-	-	-	-	-
Hager Mariam .....	875	*	-	-	-	-	-	-	*	-
Yabelo .....	7,556	1,707	*	*	*	-	403	*	5,041	*
Arero .....	4,386	1,415	*	*	25	93	181	-	2,372	280
Liben .....	10,263	2,106	*	*	*	-	228	*	7,520	*
Moyale .....	5,045	*	*	*	337	-	*	*	1,976	2,324
Dire .....	6,011	1,176	*	*	*	-	*	-	2,235	1,957
Teltele .....	378	343	-	-	-	-	23	-	*	-
Gelana Abava .....	-	-	-	-	-	-	-	-	-	-

## b) Rural Holdings

[illegible]

TABLE 7-13-b –Cont'd

Geographic Area	CAMELS AGED 4 YEARS AND OLDER									
	TOTAL	MALE				FEMALE				
		Transportation	Meat	Draught	Other	Meat	Transportation	Draught	Milk	Others
Omonada .....	-	-	-	-	-	-	-	-	-	-
Sigmo .....	-	-	-	-	-	-	-	-	-	-
Setema .....	-	-	-	-	-	-	-	-	-	-
West Shewa Zone .....	-	-	-	-	-	-	-	-	-	-
Ginde Beret .....	-	-	-	-	-	-	-	-	-	-
Jeldu .....	-	-	-	-	-	-	-	-	-	-
Ambo .....	-	-	-	-	-	-	-	-	-	-
Cheliya .....	-	-	-	-	-	-	-	-	-	-
Bako Tibe .....	-	-	-	-	-	-	-	-	-	-
Dano .....	-	-	-	-	-	-	-	-	-	-
Nono .....	-	-	-	-	-	-	-	-	-	-
Tikur .....	-	-	-	-	-	-	-	-	-	-
Amaya .....	-	-	-	-	-	-	-	-	-	-
Wonchi .....	-	-	-	-	-	-	-	-	-	-
Dendi .....	-	-	-	-	-	-	-	-	-	-
Ejerie .....	-	-	-	-	-	-	-	-	-	-
Adda Berga .....	-	-	-	-	-	-	-	-	-	-
Walmara .....	-	-	-	-	-	-	-	-	-	-
Alem Gana .....	-	-	-	-	-	-	-	-	-	-
Kersana Kondaltiti .....	-	-	-	-	-	-	-	-	-	-
Tole .....	-	-	-	-	-	-	-	-	-	-
Elu .....	-	-	-	-	-	-	-	-	-	-
Dawo .....	-	-	-	-	-	-	-	-	-	-
Walisona Goro .....	-	-	-	-	-	-	-	-	-	-
Becho .....	-	-	-	-	-	-	-	-	-	-
Kokir .....	-	-	-	-	-	-	-	-	-	-
Meta Robi .....	-	-	-	-	-	-	-	-	-	-
North Shewa Zone .....	-	-	-	-	-	-	-	-	-	-
Wara Jarso .....	-	-	-	-	-	-	-	-	-	-
Dera .....	-	-	-	-	-	-	-	-	-	-
Hidabu Abote .....	-	-	-	-	-	-	-	-	-	-
Kuyu .....	-	-	-	-	-	-	-	-	-	-
Degem .....	-	-	-	-	-	-	-	-	-	-
Gerar Jarso .....	-	-	-	-	-	-	-	-	-	-
Yaya Gulelena Debre .....	-	-	-	-	-	-	-	-	-	-
Wuchalena Jido .....	-	-	-	-	-	-	-	-	-	-
Abichuna Gna'a .....	-	-	-	-	-	-	-	-	-	-
Kembibit .....	-	-	-	-	-	-	-	-	-	-
Berehna Aleltu .....	-	-	-	-	-	-	-	-	-	-
Mulona Sululta .....	-	-	-	-	-	-	-	-	-	-
East Shewa Zone .....	27,341	4,245	*	*	*	-	1,252	*	16,762	*
Fentale .....	21,480	1,533	*	*	*	-	963	*	13,981	*
Boset .....	3,880	1,409	*	-	-	-	*	-	2,148	-
Adama .....	*	*	-	-	-	-	-	-	*	-
Lome .....	-	-	-	-	-	-	-	-	-	-
Gimbichu .....	*	*	-	-	-	-	-	-	*	-
Ada'a Liben Chukala .....	-	-	-	-	-	-	-	-	-	-
Dugda Bora .....	*	*	-	-	-	-	-	-	*	-
Adami Tullu Jido Komb .....	*	*	-	-	-	-	-	-	*	-
Arsi Negele .....	*	*	-	-	-	-	-	-	*	-
Shashemene .....	-	-	-	-	-	-	-	-	-	-
Seraro .....	*	*	-	-	-	-	-	-	*	-
Akaki .....	*	-	-	*	-	-	-	*	-	-
Arsi Zone .....	10,149	*	*	-	*	*	*	-	7,378	*
Merti .....	*	*	*	-	*	*	-	-	*	-
Aseko .....	253	-	-	-	-	-	-	-	253	-
Gololcha .....	*	-	-	-	-	-	-	-	*	-
Jeju .....	*	*	-	-	-	-	*	-	*	*
Dodotana Sire .....	*	*	-	-	-	-	*	-	*	-
Zeway Dugda .....	*	*	-	-	-	-	-	-	*	-
Hitosa .....	-	-	-	-	-	-	-	-	-	-
Sude .....	*	*	-	-	-	-	-	-	*	-
Chole .....	*	*	-	-	-	-	-	-	*	-
Amigna .....	92	*	-	-	-	*	-	-	*	-
Seru .....	*	*	-	-	-	-	-	-	*	-
Robe .....	-	-	-	-	-	-	-	-	-	-
Tena .....	-	-	-	-	-	-	-	-	-	-
Sherka .....	-	-	-	-	-	-	-	-	-	-
Di geluna Tijo .....	*	*	-	-	-	-	-	-	*	-

TABLE 7-13-b –Cont'd

Geographic Area	CAMELS AGED 4 YEARS AND OLDER									
	TOTAL	MALE				FEMALE				
		Transportation	Meat	Draught	Other	Meat	Transportation	Draught	Milk	Others
Tiyo .....	-	-	-	-	-	-	-	-	-	-
Munesa .....	-	-	-	-	-	-	-	-	-	-
Bekoji .....	*	*	-	-	-	-	-	-	*	-
Gedeb .....	*	*	-	-	-	-	-	-	*	-
Kofele .....	*	*	-	-	-	-	-	-	*	-
West Harerge Zone .....	11,764	2,096	*	*	*	*	542	*	6,804	1,573
Mieso .....	6,756	1,229	*	*	*	*	*	*	3,657	1,258
Doba .....	*	-	-	-	-	-	-	-	*	-
Tulo .....	-	-	-	-	-	-	-	-	-	-
Mesela .....	-	-	-	-	-	-	-	-	-	-
Chiro .....	*	*	-	-	-	-	-	-	-	-
Goba Koricha .....	750	230	*	-	-	-	*	-	438	-
Anchar .....	*	*	-	-	-	-	*	-	*	-
Habro .....	*	*	-	-	-	-	-	-	-	-
Darolebu .....	2,334	*	*	-	*	-	*	-	1,454	*
Boke .....	*	*	-	-	-	-	*	-	373	-
Kuni .....	-	-	-	-	-	-	-	-	-	-
East Harerge Zone .....	10,451	987	*	*	*	*	*	*	5,506	*
Kombolcha .....	-	-	-	-	-	-	-	-	-	-
Jarso .....	*	*	*	-	-	-	-	-	*	*
Gursum .....	*	689	*	-	*	*	*	-	*	*
Babile .....	1,111	*	*	*	*	*	*	*	785	*
Fedis .....	*	-	-	-	-	-	-	*	*	-
Haro Maya .....	*	-	-	-	-	-	-	-	*	-
Kurfä Chele .....	-	-	-	-	-	-	-	-	-	-
Kersa .....	*	-	-	-	-	-	-	-	*	-
Meta .....	-	-	-	-	-	-	-	-	-	-
Goro Gutu .....	*	-	-	-	-	-	-	-	*	-
Deder .....	*	-	-	-	-	-	-	-	*	-
Malka Balo .....	*	*	-	-	-	-	-	-	*	-
Bedeno .....	-	-	-	-	-	-	-	-	-	-
Girawa .....	-	-	-	-	-	-	-	-	-	-
Gola Oda .....	193	*	-	-	-	*	-	-	179	-
Bale Zone .....	18,027	4,878	309	141	108	-	303	*	11,973	283
Kokosa .....	*	-	-	-	-	-	-	-	*	-
Dodola .....	-	-	-	-	-	-	-	-	-	-
Adaba .....	-	-	-	-	-	-	-	-	-	-
Agarfä .....	-	-	-	-	-	-	-	-	-	-
Gasera .....	-	-	-	-	-	-	-	-	-	-
Gololcha .....	400	166	-	-	*	-	-	-	222	-
Legehida .....	1,880	850	49	-	*	-	36	-	911	*
Ginir .....	*	*	-	-	-	-	-	-	-	-
Sinanana Dinsho .....	-	-	-	-	-	-	-	-	-	-
Goba .....	-	-	-	-	-	-	-	-	-	-
Mennana Arena Buluk .....	2,192	370	*	-	-	-	-	-	1,636	*
Nensebo .....	*	-	-	-	-	-	-	-	*	-
Meda Welabu .....	5,313	1,263	*	*	*	-	*	*	3,626	*
Berbere .....	420	*	-	-	-	-	-	-	284	-
Guradamole .....	224	53	-	-	-	-	-	-	165	*
Goro .....	331	284	-	-	-	-	-	-	*	-
Raytu .....	4,611	1,180	*	*	*	-	80	*	3,156	68
Seweyna .....	2,346	543	-	-	*	-	118	-	1,651	*
Borena Zone .....	35,857	7,671	440	291	775	93	1,399	*	20,300	4,740
Uraga .....	-	-	-	-	-	-	-	-	-	-
Bore .....	*	-	-	-	-	-	-	-	*	-
Adolana Wadera .....	*	*	*	-	-	-	*	-	552	-
Odo Shakiso .....	387	387	-	-	-	-	-	-	-	-
Hager Mariam .....	873	*	-	-	-	-	-	-	*	-
Yabelo .....	7,556	1,707	*	*	*	-	403	*	5,041	*
Arero .....	4,377	1,415	*	*	25	93	181	-	2,372	271

## c) Urban Holdings

[illegible]

TABLE 7-13-c –Cont'd

[illegible]



TABLE 7-13-c –Cont'd

Geographic Area	TOTAL	MALE				FEMALE				
		Transportation	Meat	Draught	Other	Meat	Transportation	Draught	Milk	Others
Tiyo .....	-	-	-	-	-	-	-	-	-	-
Munesa .....	-	-	-	-	-	-	-	-	-	-
Bekoji .....	-	-	-	-	-	-	-	-	-	-
Gedeb .....	-	-	-	-	-	-	-	-	-	-
Kofele.....	-	-	-	-	-	-	-	-	-	-
West Harerge Zone .....	181	28	-	*	-	-	*	-	44	*
Mieso .....	175	28	-	-	-	-	*	-	44	*
Doba .....	-	-	-	-	-	-	-	-	-	-
Tulo .....	-	-	-	-	-	-	-	-	-	-
Mesela .....	-	-	-	-	-	-	-	-	-	-
Chiro.....	-	-	-	-	-	-	-	-	-	-
Goba Koricha .....	*	-	-	*	-	-	-	-	-	-
Anchar .....	-	-	-	-	-	-	-	-	-	-
Habro .....	-	-	-	-	-	-	-	-	-	-
Darolebu.....	-	-	-	-	-	-	-	-	-	-
Boke .....	-	-	-	-	-	-	-	-	-	-
Kuni.....	-	-	-	-	-	-	-	-	-	-
East Harerge Zone .....	*	-	-	-	-	-	*	-	-	*
Kombolcha .....	-	-	-	-	-	-	-	-	-	-
Jarso.....	-	-	-	-	-	-	-	-	-	-
Gursum.....	-	-	-	-	-	-	-	-	-	-
Babile .....	*	-	-	-	-	-	*	-	-	-
Fedis .....	-	-	-	-	-	-	-	-	-	-
Haro Maya.....	-	-	-	-	-	-	-	-	-	-
Kurfä Chele .....	*	-	-	-	-	-	-	-	*	-
Kersa .....	-	-	-	-	-	-	-	-	-	-
Meta.....	-	-	-	-	-	-	-	-	-	-
Goro Gutu .....	-	-	-	-	-	-	-	-	-	-
Deder .....	-	-	-	-	-	-	-	-	-	-
Malka Balo .....	-	-	-	-	-	-	-	-	-	-
Bedeno.....	-	-	-	-	-	-	-	-	-	-
Girawa .....	-	-	-	-	-	-	-	-	-	-
Gola Oda .....	*	-	-	-	-	-	-	-	*	-
Bale Zone .....	78	5	-	-	-	-	-	-	73	-
Kokosa .....	-	-	-	-	-	-	-	-	-	-
Dodola .....	-	-	-	-	-	-	-	-	-	-
Adaba .....	-	-	-	-	-	-	-	-	-	-
Agarfä .....	-	-	-	-	-	-	-	-	-	-
Gasera .....	-	-	-	-	-	-	-	-	-	-
Gololcha .....	-	-	-	-	-	-	-	-	-	-
Legehida .....	4	4	-	-	-	-	-	-	-	-
Ginir .....	-	-	-	-	-	-	-	-	-	-
Sinanana Dinsho .....	-	-	-	-	-	-	-	-	-	-
Goba .....	-	-	-	-	-	-	-	-	-	-
Mennana Arena Buluk .....	*	-	-	-	-	-	-	-	*	-
Nensebo .....	-	-	-	-	-	-	-	-	-	-
Meda Welabu .....	*	*	-	-	-	-	-	-	*	-
Berbere .....	-	-	-	-	-	-	-	-	-	-
Goro .....	-	-	-	-	-	-	-	-	-	-
Raytu .....	36	-	-	-	-	-	-	-	36	-
Seweyna .....	17	-	-	-	-	-	-	-	17	-
Borena Zone .....	151	*	-	-	*	-	-	-	*	121
Uraga .....	-	-	-	-	-	-	-	-	-	-
Bore .....	-	-	-	-	-	-	-	-	-	-
Adolana Wadera.....	-	-	-	-	-	-	-	-	-	-
Odo Shakiso .....	-	-	-	-	-	-	-	-	-	-
Hager Mariam .....	*	*	-	-	-	-	-	-	-	-
Yabelo .....	-	-	-	-	-	-	-	-	-	-
Arero .....	*	*	-	-	-	-	-	-	-	*
Liben .....	*	*	-	-	-	-	-	-	*	-
Moyale.....	-	-	-	-	-	-	-	-	-	-
Dire.....	133	*	-	-	*	-	-	-	*	112
Teltele .....	-	-	-	-	-	-	-	-	-	-

TABLE 7-14: POULTRY INVENTORY BY TYPE, ZONE, AND WEREDA

## a) Both Rural and Urban Holdings

Geographic Area	Total Poultry	Cocks	Cockerels	Pullets	Non-Laying Hens	Chicks	Laying Hens	Avg. Number of Clutches	Avg. Egg Production/Hen/Clutch
Oromia Region .....	14,784,303	1,450,607	1,161,676	1,556,293	707,679	5,874,179	4,033,869	19	12
West Welega Zone .....	1,529,631	136,734	106,379	139,343	60,266	737,527	349,383	17	10
Mana Sibu .....	148,370	17,152	14,413	17,966	8,041	57,803	32,996	16	10
Nejo .....	51,472	6,168	4,967	6,634	2,662	17,630	13,411	17	11
Gimbi .....	62,490	8,165	4,492	5,746	3,909	22,286	17,892	18	10
Lalo Asabi .....	38,020	4,968	2,890	3,893	1,892	13,533	10,845	17	10
Boji .....	35,519	4,261	3,034	3,512	1,375	13,228	10,108	18	11
Ayra Guliso .....	62,688	5,498	3,237	4,449	3,431	29,726	16,347	16	10
Jarso .....	92,341	6,430	6,853	8,585	3,029	51,505	15,940	18	10
Gidami .....	77,131	6,298	5,353	6,861	4,918	40,679	13,021	18	10
Jimma Horo .....	38,627	3,223	2,726	3,451	622	20,189	8,415	17	10
Hawa Welel .....	98,145	6,839	6,824	10,139	1,758	50,841	21,744	17	10
Gawo Dale .....	117,945	11,377	7,449	11,124	6,407	55,483	26,106	13	10
Dale Sadi .....	61,350	3,833	3,009	4,100	1,292	34,725	14,391	16	9
Yubdo .....	34,097	2,945	1,961	2,610	571	17,365	8,645	17	10
Ganji .....	31,482	2,710	1,555	2,128	885	16,443	7,761	17	10
Haru .....	50,033	5,046	3,112	5,101	3,001	20,477	13,296	16	10
Nole Kaba .....	112,742	9,757	6,341	7,312	1,984	58,315	29,033	17	9
Lalo Kilie .....	54,110	4,039	2,618	3,596	369	31,196	12,292	17	9
Sayo .....	118,013	8,533	7,429	9,877	2,781	60,758	28,636	18	10
Anfilo .....	53,997	4,755	3,377	4,941	2,832	25,723	12,370	17	11
Begi .....	191,059	14,738	14,740	17,318	8,506	99,625	36,131	16	10
East Welega Zone .....	1,126,478	105,196	97,126	119,203	59,998	520,660	224,294	19	11
Limu .....	75,308	6,032	6,283	7,900	1,532	38,946	14,615	19	11
Ibantu .....	16,836	1,811	1,292	1,502	1,042	7,403	3,786	19	11
Gida Kiremu .....	118,671	11,063	11,894	14,297	6,409	52,279	22,730	18	12
Jarte .....	28,903	3,219	2,878	3,146	1,909	13,128	4,623	19	12
Amuru .....	36,113	3,366	3,993	4,139	1,732	16,447	6,437	20	12
Abe Dongoro .....	48,016	4,658	4,735	5,190	1,553	23,143	8,738	20	12
Jimma Horo .....	81,855	7,995	5,076	6,222	8,230	41,223	13,109	21	12
Abay Chomen .....	21,007	2,085	1,675	2,045	971	9,661	4,570	19	12
Guduru .....	91,804	7,284	9,348	11,763	3,779	43,459	16,171	18	11
Jimma Rare .....	21,084	1,940	1,781	2,255	1,344	10,096	3,668	20	11
Bila Seyo .....	90,981	7,526	7,774	8,990	6,800	46,439	13,452	19	10
Sibu Sire .....	86,719	8,275	5,845	6,569	3,729	45,194	17,107	17	11
Guto Wayu .....	105,016	11,110	9,150	11,721	3,611	41,180	28,244	18	11
Sasiga .....	35,166	3,867	2,948	4,226	1,960	13,602	8,563	20	10
Leka Dulecha .....	31,592	3,417	2,178	2,588	1,746	12,235	9,428	18	10
Diga .....	64,766	5,684	5,035	7,063	5,436	28,413	13,134	18	10
Jimma Arjo .....	47,445	4,544	4,084	5,225	3,153	20,460	9,979	19	10
Nunu Kumba .....	34,141	2,630	3,016	3,384	768	16,587	7,756	18	10
Wama Bonaya .....	91,056	8,690	8,141	10,977	4,297	40,765	18,186	17	10
Illubabor Zone .....	882,366	87,269	63,454	91,808	36,451	371,107	232,277	18	10
Darimu .....	108,109	9,687	6,862	9,085	4,831	50,020	27,624	17	9
Supena Sodo .....	71,656	8,469	4,877	5,929	1,014	29,848	21,519	17	10
Chora .....	88,709	8,439	7,605	9,314	1,459	36,694	25,198	19	10
Dega .....	38,322	4,721	2,780	3,027	618	16,561	10,616	17	9
Bedele .....	70,343	8,174	5,411	8,849	3,492	24,997	19,420	18	10
Gechi .....	32,886	3,035	2,614	3,332	2,243	13,731	7,931	18	11
Borecha .....	29,677	2,902	3,179	3,902	1,167	12,299	6,229	17	10
Dedesa .....	39,021	3,957	2,568	4,267	1,904	15,463	10,862	18	10
Yayu .....	95,190	9,354	5,481	8,467	2,616	42,353	26,919	18	10
Metu .....	130,733	12,368	9,304	16,431	7,651	55,991	28,989	17	10
Ale .....	86,847	8,334	6,770	10,277	4,398	30,967	26,101	17	10
Bure .....	65,857	5,681	4,000	6,462	3,572	31,337	14,805	17	10
Nono .....	25,016	2,149	2,004	2,466	1,486	10,846	6,064	18	10
Jimma Zone .....	1,808,540	178,049	135,527	195,013	81,445	754,034	464,472	19	11
Limu Seka .....	105,956	13,158	7,741	12,010	2,927	44,087	26,033	19	10
Limu Kosa .....	194,135	24,369	11,977	18,639	9,608	82,098	47,444	19	11
Sokoru .....	116,958	7,048	10,245	12,240	3,358	57,801	26,265	18	10
Tiro Afeta .....	83,914	7,539	6,607	8,528	1,166	39,567	20,508	19	10
Kersa .....	175,087	17,749	13,048	15,964	12,159	71,864	44,304	20	11
Mana .....	91,713	9,974	8,032	10,413	3,349	32,967	26,978	22	12
Goma .....	214,783	23,061	18,891	27,421	16,079	80,492	48,840	18	11
Gera .....	97,274	10,530	6,887	9,944	3,368	40,045	26,498	16	10
Seka Chekorsa .....	261,345	19,947	18,204	26,342	3,936	124,265	68,651	19	10
Dedo .....	209,294	19,393	15,952	21,305	6,312	83,768	62,563	18	10

TABLE 7-14-a –Cont'd

Geographic Area	Total Poultry	Cocks	Cockerels	Pullets	Non-Laying Hens	Chicks	Laying Hens	Avg. Number of Clutches	Avg. Egg Production/Hen/Clutch
Omonada.....	177,362	18,504	11,344	23,443	14,921	68,002	41,147	19	11
Sigmo.....	34,810	3,002	3,213	4,421	2,190	10,873	11,112	17	9
Setema.....	45,910	3,775	3,385	4,343	2,072	18,206	14,129	17	10
West Shewa Zone.....	1,845,985	158,437	156,412	194,690	110,513	724,351	501,581	18	12
Ginde Beret.....	77,331	7,447	6,253	11,543	5,929	29,448	16,710	21	13
Jeldu.....	95,160	7,943	8,457	10,665	6,734	38,372	22,989	19	12
Ambo.....	138,156	9,660	7,450	13,074	6,139	58,707	43,127	20	12
Cheliya.....	145,834	10,771	17,222	16,508	7,109	60,050	34,173	20	11
Bako Tibe.....	97,205	8,271	9,951	12,190	4,437	44,353	18,005	20	11
Dano.....	77,803	6,412	6,932	7,479	4,445	36,817	15,718	21	11
Nono.....	108,402	10,286	7,149	8,073	4,313	51,029	27,552	19	11
Tikur.....	29,923	1,919	1,073	1,865	2,059	13,391	9,616	19	11
Amaya.....	129,542	11,891	8,706	11,130	7,980	63,012	26,822	11	11
Wonchi.....	60,076	4,157	4,791	6,005	3,967	24,517	16,638	10	10
Dendi.....	148,139	11,792	14,866	18,015	11,374	44,578	47,513	21	12
Ejerie.....	53,377	5,422	4,200	4,788	2,152	16,200	20,615	21	13
Adda Berga.....	59,635	7,202	5,249	6,368	2,246	20,245	18,324	22	15
Walmara.....	64,575	5,179	5,939	7,918	3,830	20,220	21,488	22	13
Alem Gana.....	79,395	8,312	6,120	7,073	4,517	27,727	25,646	14	14
Kersana Kondaltiti.....	62,141	6,528	3,781	6,007	4,622	19,485	21,719	15	12
Tole.....	29,472	2,590	2,490	3,613	1,141	9,327	10,311	16	13
Elu.....	38,024	2,950	3,698	4,140	1,920	13,268	12,049	15	14
Dawo.....	47,674	4,677	3,717	4,313	3,801	16,394	14,772	13	13
Walisona Goro.....	169,493	12,880	15,818	17,342	13,449	73,325	36,680	11	11
Becho.....	37,605	3,121	3,440	4,184	1,997	12,279	12,584	14	14
Kokir.....	29,920	2,649	1,827	3,396	1,543	10,154	10,351	11	11
Meta Robi.....	67,102	6,379	7,283	9,001	4,808	21,451	18,180	21	13
North Shewa Zone.....	706,495	57,096	57,249	77,493	31,633	226,635	256,388	23	13
Wara Jarso.....	65,031	6,325	6,889	7,106	3,736	18,479	22,495	25	14
Dera.....	106,132	6,210	8,524	13,519	4,436	52,849	20,592	23	14
Hidabu Abote.....	36,714	2,687	3,092	5,350	1,879	13,426	10,280	23	13
Kuyu.....	51,293	4,729	5,766	6,352	1,884	13,939	18,622	23	13
Degem.....	47,485	4,262	3,724	5,393	1,565	15,939	16,601	23	12
Gerar Jarso.....	36,527	3,246	2,495	4,145	1,552	13,420	11,669	22	12
Yaya Gulelana Debre.....	35,383	2,896	2,142	3,799	1,441	11,204	13,900	23	14
Wuchalena Jido.....	63,395	4,231	5,513	6,469	1,971	16,252	28,961	22	13
Abichuna Gna'a.....	41,340	2,518	3,369	4,717	1,361	10,705	18,670	23	12
Kembibit.....	34,929	2,115	2,268	2,931	2,039	10,788	14,790	23	12
Berehna Aleltu.....	95,230	9,568	6,479	8,234	6,173	25,617	39,158	22	12
Mulona Sululta.....	93,037	8,309	6,987	9,477	3,596	24,017	40,651	22	13
East Shewa Zone.....	1,313,345	124,124	108,400	155,420	72,848	490,615	361,939	21	13
Fentale.....	13,695	1,163	1,042	1,482	1,634	5,094	3,280	19	13
Boset.....	99,283	8,393	7,917	12,138	4,592	36,223	30,020	21	13
Adama.....	110,561	11,665	6,855	11,292	9,485	35,450	35,814	21	14
Lome.....	84,677	8,622	5,208	7,658	4,828	27,473	30,888	22	14
Gimbichu.....	53,871	6,104	2,232	4,183	3,814	14,059	23,480	21	13
Ada'a Liben Chukala.....	191,380	17,192	17,888	24,302	12,418	61,204	58,377	22	14
Dugda Bora.....	161,058	16,199	14,123	20,931	3,395	63,417	42,993	23	13
Adami Tullu Jido Komb.....	103,782	9,746	9,059	13,960	7,981	41,908	21,128	18	11
Arsi Negele.....	129,862	11,404	10,902	15,424	4,296	57,464	30,371	18	12
Shashemene.....	159,777	13,317	15,375	17,304	8,947	69,330	35,504	20	13
Seraro.....	147,407	14,390	13,720	21,282	7,554	59,139	31,322	21	11
Akaki.....	57,993	5,930	4,079	5,463	3,905	19,853	18,762	21	13
Arsi Zone.....	1,848,641	175,908	147,274	190,470	76,631	673,941	584,418	21	13
Merti.....	112,097	10,024	8,477	10,750	5,875	43,593	33,379	20	12
Aseko.....	71,872	5,444	4,942	8,058	1,751	28,675	23,001	21	13
Gololcha.....	160,733	17,195	14,312	17,408	13,766	62,817	35,235	20	12
Jeju.....	91,373	8,500	8,227	8,849	4,665	34,861	26,271	20	12
Dodotana Sire.....	105,701	9,034	8,189	10,540	3,216	35,754	38,968	22	14
Zeway Dugda.....	101,377	8,549	9,683	13,044	912	43,323	25,865	22	13
Hitosa.....	109,111	10,585	7,069	10,316	3,096	37,047	40,999	21	13
Sude.....	78,600	8,578	5,006	5,782	2,150	28,967	28,117	20	11
Chole.....	76,450	7,292	6,432	7,539	5,915	29,564	19,707	21	12
Amigna.....	36,521	4,624	2,184	3,624	1,603	11,720	12,765	20	13
Seru.....	56,733	7,392	4,691	5,943	2,682	18,768	17,257	20	12
Robe.....	78,226	7,559	5,706	8,688	3,264	23,423	29,586	22	12
Tena.....	73,129	8,376	6,092	7,931	2,947	21,371	26,413	21	13
Sherka.....	107,653	9,135	9,188	11,040	6,143	35,219	36,927	23	13
Di geluna Tijo.....	72,155	5,473	6,579	8,474	2,441	24,272	24,916	24	15

TABLE 7-14-a –Cont'd

Geographic Area	Total Poultry	Cocks	Cockerels	Pullets	Non-Laying Hens	Chicks	Laying Hens	Avg. Number of Clutches	Avg. Egg Production/Hen/Clutch
Tiyo .....	71,874	5,771	5,769	7,402	1,761	27,674	23,498	22	14
Munesa .....	126,322	12,037	11,717	14,226	3,444	46,493	38,405	22	14
Bekoji .....	120,893	10,353	10,205	13,045	4,788	38,022	44,481	23	14
Gedeb .....	87,328	8,403	5,619	10,022	4,122	32,345	26,817	24	13
Kofele .....	110,494	11,584	7,187	7,788	2,092	50,033	31,809	21	13
West Harerge Zone .....	1,067,504	106,329	75,637	110,685	48,679	435,077	291,097	17	11
Mieso .....	64,496	5,176	3,156	6,349	5,773	28,280	15,762	16	10
Doba .....	91,099	9,541	6,185	7,102	3,504	35,150	29,617	18	12
Tulo .....	98,468	11,314	5,944	9,137	1,536	35,724	34,814	19	10
Mesela .....	121,184	14,886	8,226	11,087	5,384	49,627	31,974	19	12
Chiro .....	212,167	19,534	17,121	24,020	6,343	87,284	57,865	19	11
Goba Koricha .....	101,716	8,968	9,236	12,868	4,933	37,553	28,159	15	12
Anchar .....	63,338	4,491	3,934	5,636	4,163	29,843	15,269	17	11
Habro .....	90,091	8,197	4,664	9,381	4,440	37,930	25,479	18	11
Darolebu .....	88,641	9,216	7,692	11,060	4,900	36,046	19,726	16	11
Boke .....	50,433	5,426	4,949	6,269	3,529	19,083	11,176	16	13
Kuni .....	85,871	9,579	4,531	7,776	4,173	38,557	21,256	16	11
East Harerge Zone .....	802,527	97,035	47,538	69,233	48,313	264,025	276,384	16	11
Kombolcha .....	39,242	4,710	2,182	3,401	3,508	11,590	13,851	18	11
Jarso .....	39,259	5,411	1,627	2,962	1,656	11,447	16,155	17	10
Gursum .....	36,457	5,166	2,780	3,886	3,198	7,756	13,672	18	10
Babile .....	25,933	2,776	1,876	2,896	1,012	9,157	8,217	18	10
Fedis .....	32,882	3,982	1,747	2,840	1,268	11,887	11,159	19	10
Haro Maya .....	70,708	8,220	4,231	6,060	3,070	19,353	29,776	18	11
Kurfa Chele .....	24,820	2,697	1,450	2,270	1,623	7,855	8,925	19	10
Kersa .....	67,970	6,241	4,200	5,399	5,709	20,737	25,684	14	11
Meta .....	141,674	15,564	9,608	11,822	7,949	48,715	48,016	13	10
Goro Gutu .....	59,304	7,453	2,027	4,123	3,186	18,628	23,888	18	10
Deder .....	95,667	15,069	4,714	8,699	8,426	30,381	28,379	16	11
Malka Balo .....	54,685	7,153	3,944	5,208	3,904	21,460	13,018	15	12
Bedeno .....	61,664	6,072	3,667	5,134	1,864	25,361	19,567	16	12
Girawa .....	46,812	5,765	2,816	3,882	1,528	17,879	14,942	20	11
Gola Oda .....	5,449	758	670	653	413	1,819	1,135	14	11
Bale Zone .....	647,243	69,176	53,249	72,719	29,435	220,668	201,996	21	13
Kokosa .....	13,831	1,838	982	1,052	*	4,722	4,661	18	12
Dodola .....	59,363	5,793	4,361	6,755	3,105	21,709	17,638	22	13
Adaba .....	61,977	6,349	2,898	4,343	2,872	22,818	22,696	22	13
Agarfa .....	37,952	4,287	3,954	4,412	1,423	11,500	12,375	20	12
Gasera .....	30,209	3,815	2,119	2,447	1,142	9,853	10,833	22	13
Gololcha .....	37,884	4,680	3,517	3,908	1,592	11,503	12,684	22	14
Legehida .....	12,209	1,452	825	956	983	5,128	2,865	18	13
Ginir .....	81,027	6,069	7,859	9,484	2,022	29,823	25,770	21	13
Sinanana Dinsho .....	74,191	7,993	4,879	7,315	4,580	23,566	25,859	21	13
Goba .....	24,038	2,661	1,779	2,900	1,004	7,699	7,994	20	13
Mennana Arena Buluk .....	43,215	5,426	4,018	6,596	1,966	14,204	11,005	19	13
Nensebo .....	16,084	2,101	1,352	2,147	544	4,344	5,596	17	12
Meda Welabu .....	35,043	5,111	3,327	4,430	1,909	10,637	9,630	20	12
Berbere .....	36,064	3,798	3,718	4,515	1,076	15,028	7,928	19	12
Guradamole .....	7,864	768	825	706	582	3,371	1,611	18	13
Goro .....	55,059	5,224	4,883	7,397	3,406	15,689	18,461	21	13
Raytu .....	7,662	751	776	1,252	129	3,121	1,633	21	13
Seweyna .....	13,571	1,061	1,175	2,104	525	5,953	2,754	19	13
Borena Zone .....	1,205,548	155,254	113,430	140,216	51,467	455,539	289,641	17	12
Uraga .....	123,052	11,443	5,194	8,659	4,959	62,250	30,547	16	11
Bore .....	115,699	13,079	7,888	10,488	7,208	51,512	25,523	16	13
Adolana Wadera .....	163,845	26,913	16,694	18,759	7,570	54,761	39,148	15	12
Odo Shakiso .....	93,336	14,695	9,779	12,177	6,554	28,159	21,972	17	13
Hager Mariam .....	376,183	46,288	40,700	46,946	10,490	156,191	75,568	17	11
Yabelo .....	32,823	4,599	2,337	3,358	1,484	9,122	11,922	18	12
Arero .....	7,184	1,109	476	639	622	1,665	2,674	17	12
Liben .....	94,468	11,867	9,308	11,585	4,759	29,946	27,002	17	13
Moyale .....	25,355	2,288	2,041	3,206	1,269	8,490	8,060	18	13
Dire .....	33,795	4,215	3,722	4,150	692	7,717	13,298	19	12
Teltele .....	22,055	3,482	1,388	2,329	640	6,528	7,687	20	12
Gelana Abaya .....	117,754	15,275	13,902	17,919	5,220	39,198	26,240	16	11

## b) Rural Holdings

Geographic Area	Total Poultry	Cocks	Cockerels	Pullets	Non-Laying Hens	Chicks	Laying Hens	Avg. Number of Clutches	Avg. Egg Production/Hen/Clutch
Oromia Region .....	14,366,406	1,405,805	1,133,583	1,513,182	687,785	5,731,393	3,894,657	19	12
West Welega Zone .....	1,473,005	131,714	103,147	133,593	58,455	712,098	333,998	17	10
Mana Sibu .....	142,346	16,548	13,883	17,096	7,750	55,605	31,463	16	10
Nejo .....	46,580	5,572	4,649	5,984	2,469	16,012	11,894	17	11
Gimbi .....	58,582	7,742	4,346	5,384	3,827	20,660	16,623	18	10
Lalo Asabi .....	36,799	4,778	2,849	3,842	1,839	13,110	10,381	17	10
Boji .....	34,678	4,170	2,989	3,454	1,372	12,881	9,812	18	11
Ayra Guliso .....	59,938	5,240	3,054	4,233	3,332	28,539	15,539	16	10
Jarso .....	91,178	6,345	6,734	8,475	3,013	50,960	15,651	18	10
Gidami .....	75,745	6,141	5,299	6,763	4,894	40,093	12,555	18	10
Jimma Horo .....	38,170	3,186	2,708	3,379	612	19,973	8,312	17	10
Hawa Welel .....	95,482	6,595	6,658	9,849	1,715	49,573	21,092	17	10
Gawo Dale .....	114,689	11,172	7,345	10,876	6,211	53,721	25,363	13	10
Dale Sadi .....	60,089	3,692	2,983	4,036	1,283	34,105	13,991	16	9
Yubdo .....	33,571	2,862	1,941	2,583	571	17,164	8,449	17	9
Ganji .....	31,197	2,677	1,548	2,117	874	16,317	7,665	17	10
Haru .....	48,634	4,830	2,981	4,924	2,940	20,280	12,679	16	9
Nole Kaba .....	111,194	9,576	6,323	7,213	1,958	57,647	28,477	17	9
Lalo Kilie .....	53,009	4,000	2,572	3,502	366	30,507	12,063	17	9
Sayo .....	104,481	7,740	6,646	8,128	2,503	53,997	25,468	18	10
Anfilo .....	50,856	4,551	3,171	4,697	2,762	24,237	11,438	17	11
Begi .....	185,788	14,296	14,467	17,060	8,164	96,718	35,083	16	10
East Welega Zone .....	1,081,558	100,668	93,875	114,873	57,798	502,765	211,579	19	11
Limu .....	74,766	5,993	6,188	7,837	1,532	38,850	14,366	18	11
Ibantu .....	16,632	1,784	1,288	1,494	1,033	7,399	3,633	19	11
Gida Kiremu .....	114,912	10,758	11,508	13,884	6,341	50,688	21,733	18	12
Jarte .....	28,449	3,160	2,878	3,146	1,869	12,883	4,514	19	12
Amuru .....	34,960	3,261	3,899	3,975	1,660	16,000	6,165	20	12
Abe Dongoro .....	47,108	4,582	4,671	5,110	1,429	22,683	8,633	20	12
Jimma Horo .....	77,454	7,534	4,746	5,916	7,804	39,669	11,785	21	12
Abay Chomen .....	17,329	1,693	1,438	1,669	711	8,284	3,534	19	12
Guduru .....	89,480	7,056	9,058	11,497	3,574	42,753	15,542	18	11
Jimma Rare .....	20,452	1,858	1,754	2,195	1,319	9,830	3,495	20	11
Bila Seyo .....	88,104	7,241	7,516	8,662	6,632	45,260	12,794	19	10
Sibu Sire .....	82,750	7,889	5,562	6,224	3,634	43,360	16,082	17	11
Guto Wayu .....	93,018	9,902	8,455	10,457	3,247	36,423	24,533	18	11
Sasiga .....	34,207	3,791	2,889	4,141	1,946	13,166	8,273	20	10
Leka Dulecha .....	30,353	3,227	2,101	2,506	1,699	11,765	9,055	18	10
Diga .....	62,236	5,402	4,878	6,838	5,314	27,360	12,443	18	10
Jimma Arjo .....	45,630	4,364	3,986	5,097	3,053	19,695	9,435	19	10
Nunu Kumba .....	33,734	2,567	2,982	3,369	727	16,429	7,660	18	10
Wama Bonaya .....	89,986	8,605	8,079	10,856	4,274	40,268	17,904	18	10
Illubabor Zone .....	854,518	84,202	61,694	88,628	35,692	360,942	223,360	17	10
Darimu .....	107,202	9,584	6,813	8,986	4,819	49,701	27,298	17	9
Supena Sodo .....	69,919	8,212	4,769	5,787	985	29,344	20,823	17	9
Chora .....	87,250	8,289	7,488	9,167	1,431	36,196	24,680	18	10
Dega .....	37,101	4,539	2,742	2,919	608	16,229	10,063	17	9
Bedele .....	66,740	7,814	5,222	8,392	3,371	23,569	18,372	18	10
Gechi .....	31,953	2,915	2,540	3,232	2,190	13,460	7,616	18	10
Borecha .....	29,577	2,895	3,179	3,898	1,156	12,269	6,181	17	10
Dedesa .....	38,009	3,846	2,533	4,188	1,884	15,047	10,511	18	10
Yayu .....	92,568	9,082	5,291	8,248	2,575	41,352	26,020	18	10
Metu .....	124,181	11,748	8,728	15,422	7,493	53,669	27,119	17	10
Ale .....	83,930	7,884	6,588	9,992	4,290	30,036	25,139	17	10
Bure .....	62,452	5,350	3,830	6,069	3,489	29,912	13,803	17	10
Nono .....	23,636	2,043	1,972	2,328	1,400	10,157	5,736	18	10
Jimma Zone .....	1,765,769	173,381	132,981	190,709	79,251	736,825	452,623	19	11
Limu Seka .....	104,878	13,000	7,710	11,879	*	43,644	25,761	19	10
Limu Kosa .....	190,938	23,928	11,821	18,329	9,450	80,877	46,533	19	11
Sokoru .....	113,528	6,693	9,994	11,889	3,275	56,330	25,347	18	10
Tiro Afeta .....	83,404	7,466	6,586	8,493	1,146	39,352	20,361	19	10
Kersa .....	155,745	15,797	11,784	13,865	11,115	64,122	39,062	20	11
Mana .....	91,287	9,930	8,003	10,384	3,339	32,827	26,805	22	12
Goma .....	209,096	22,395	18,507	26,817	15,717	78,356	47,303	18	11
Gera .....	94,774	10,227	6,820	9,820	3,284	38,981	25,642	16	10
Seka Chekorsa .....	258,804	19,648	18,138	26,127	3,916	123,087	67,888	19	10
Dedo .....	208,630	19,319	15,932	21,264	6,273	83,420	62,423	18	10

TABLE 7-14-b –Cont'd

Geographic Area	Total Poultry	Cocks	Cockerels	Pullets	Non-Laying Hens	Chicks	Laying Hens	Avg. Number of Clutches	Avg. Egg Production/Hen/Clutch
Omonada.....	175,058	18,267	11,106	23,210	14,651	67,110	40,714	19	11
Sigmo.....	34,228	2,982	3,204	4,327	2,178	10,622	10,915	17	9
Setema.....	45,398	3,729	3,375	4,305	2,023	18,097	13,870	17	10
West Shewa Zone.....	1,808,984	154,735	153,048	190,120	108,353	713,452	489,276	17	12
Ginde Beret.....	76,258	7,310	6,217	11,445	5,922	29,034	16,331	21	13
Jeldu.....	94,011	7,832	8,361	10,581	6,578	38,002	22,657	19	12
Ambo.....	135,046	9,335	7,088	12,663	5,928	57,958	42,074	20	12
Cheliya.....	141,988	10,444	16,888	16,143	6,875	58,550	33,088	20	11
Bako Tibe.....	92,561	7,852	9,389	11,508	4,311	42,527	16,973	20	11
Dano.....	76,954	6,329	6,881	7,455	4,270	36,432	15,587	21	11
Nono.....	107,703	10,197	7,135	8,014	4,281	50,845	27,230	19	11
Tikur.....	29,661	1,895	1,073	1,858	2,032	13,333	9,470	19	11
Amaya.....	128,599	11,826	8,577	11,000	7,974	62,765	26,458	11	11
Wonchi.....	59,789	4,143	4,748	5,961	3,967	24,437	16,533	10	10
Dendi.....	146,040	11,564	14,733	17,783	11,231	44,045	46,684	21	12
Ejerie.....	50,698	5,110	3,965	4,525	2,042	15,323	19,732	21	13
Adda Berga.....	58,556	7,122	5,141	6,238	2,210	19,991	17,854	22	15
Walmara.....	58,725	4,619	5,442	7,092	3,431	18,652	19,491	22	13
Alem Gana.....	77,211	8,116	5,933	6,811	4,369	27,185	24,797	14	14
Kersana Kondaltiti.....	61,853	6,497	3,763	5,965	4,617	19,447	21,564	15	13
Tole.....	28,922	2,541	2,410	3,457	1,117	9,240	10,157	16	13
Elu.....	37,233	2,846	3,653	4,029	1,877	13,095	11,733	15	14
Dawo.....	47,449	4,648	3,697	4,286	3,788	16,359	14,672	13	13
Walisona Goro.....	167,008	12,584	15,613	17,046	13,252	72,607	35,906	11	11
Becho.....	36,388	3,007	3,288	3,963	1,963	12,081	12,086	14	14
Kokir.....	29,568	2,582	1,817	3,351	1,518	10,112	10,187	11	11
Meta Robi.....	66,761	6,338	7,237	8,946	4,798	21,430	18,011	21	13
North Shewa Zone.....	694,312	55,609	56,481	76,255	31,033	223,533	251,401	23	13
Wara Jarso.....	63,420	6,109	6,822	6,976	3,671	17,940	21,902	24	14
Dera.....	105,483	6,175	8,449	13,417	4,417	52,631	20,394	23	14
Hidabu Abote.....	36,456	2,635	3,055	5,304	1,879	13,419	10,164	22	13
Kuyu.....	49,996	4,584	5,663	6,236	1,840	13,583	18,090	23	13
Degem.....	47,239	4,227	3,711	5,373	1,565	15,906	16,457	23	12
Gerar Jarso.....	33,992	2,915	2,287	3,773	1,365	12,862	10,789	21	12
Yaya Gulelena Debre.....	34,465	2,756	2,091	3,698	1,392	11,031	13,497	23	14
Wuchalena Jido.....	62,825	4,190	5,454	6,427	1,958	16,099	28,698	22	12
Abichuna Gna'a.....	40,905	2,471	3,349	4,677	1,359	10,578	18,471	23	12
Kembibit.....	34,177	2,039	2,234	2,854	2,011	10,567	14,472	23	12
Berehna Aleltu.....	93,669	9,394	6,428	8,098	6,056	25,166	38,528	22	12
Mulona Sululta.....	91,686	8,116	6,938	9,423	3,521	23,752	39,937	22	13
East Shewa Zone.....	1,266,985	119,776	105,358	150,069	69,650	476,778	345,354	21	13
Fentale.....	10,515	948	830	1,220	1,390	3,882	2,245	20	13
Boset.....	92,835	7,931	7,433	11,104	4,315	34,108	27,945	21	13
Adama.....	100,408	10,677	6,263	10,405	8,774	32,460	31,829	21	13
Lome.....	80,267	8,302	4,994	7,071	4,578	26,051	29,271	22	14
Gimbichu.....	53,299	6,014	2,211	4,126	3,780	13,934	23,234	21	13
Ada'a Liben Chukala.....	186,429	16,733	17,644	23,857	11,935	59,815	56,445	22	14
Dugda Bora.....	156,282	15,758	13,716	20,354	3,218	61,844	41,392	23	13
Adami Tullu Jido Komb.....	99,062	9,306	8,697	13,254	7,572	40,628	19,605	18	11
Arsi Negele.....	126,564	10,977	10,727	15,156	3,987	56,634	29,083	18	12
Shashemene.....	156,889	12,968	15,129	16,899	8,646	68,699	34,547	20	13
Seraro.....	146,442	14,232	13,635	21,159	7,550	58,869	30,997	21	11
Akaki.....	57,993	5,930	4,079	5,463	3,905	19,853	18,762	21	13
Arsi Zone.....	1,803,742	171,571	144,108	186,040	75,087	660,498	566,438	21	13
Merti.....	108,769	9,715	8,048	10,332	5,712	42,737	32,226	20	12
Aseko.....	71,027	5,392	4,920	8,034	1,736	28,300	22,645	21	13
Gololcha.....	158,595	17,023	14,051	17,183	13,533	62,202	34,603	20	12
Jeju.....	90,264	8,399	8,177	8,727	4,644	34,449	25,868	20	12
Dodotana Sire.....	99,860	8,436	7,838	9,855	2,998	34,551	36,181	22	13
Zeway Dugda.....	100,244	8,466	9,614	12,963	867	42,815	25,519	22	13
Hitosa.....	106,451	10,357	6,923	10,106	3,020	36,143	39,902	20	13
Sude.....	78,142	8,540	4,944	5,749	2,150	28,826	27,933	20	11
Chole.....	74,817	7,181	6,324	7,318	5,830	28,990	19,175	20	12
Amigna.....	35,667	4,535	2,162	3,553	1,583	11,474	12,360	20	13
Seru.....	55,303	7,196	4,674	5,839	2,635	18,248	16,712	20	12
Robe.....	75,802	7,347	5,480	8,419	3,171	22,701	28,683	22	12
Tena.....	70,240	8,101	5,911	7,666	2,889	20,327	25,346	21	13
Sherka.....	105,571	8,950	9,054	10,876	6,097	34,543	36,051	23	13

TABLE 7-14-b –Cont'd

Geographic Area	Total Poultry	Cocks	Cockerels	Pullets	Non-Laying Hens	Chicks	Laying Hens	Avg. Number of Clutches	Avg. Egg Production/Hen/Clutch
Di geluna Tijo.....	70,718	5,311	6,495	8,368	2,413	23,841	24,290	23	14
Tiyo.....	67,239	5,281	5,367	6,788	1,654	26,419	21,729	22	14
Munesa.....	124,811	11,826	11,578	14,064	3,418	46,200	37,725	22	14
Bekoji.....	116,700	9,957	9,948	12,658	4,635	36,930	42,571	23	13
Gedeb.....	85,273	8,140	5,580	9,958	4,031	31,678	25,884	24	13
Kofele.....	108,249	11,418	7,018	7,585	2,072	49,122	31,034	21	13
West Harerge Zone.....	1,043,640	103,638	74,051	108,155	47,241	426,877	283,679	17	11
Mieso.....	60,930	4,740	3,031	6,010	5,240	27,175	14,735	16	10
Doba.....	90,227	9,463	6,153	7,054	3,453	34,875	29,228	18	12
Tulo.....	96,691	11,114	5,766	8,935	1,514	35,177	34,185	19	10
Mesela.....	119,225	14,608	8,132	10,919	5,359	48,931	31,276	19	12
Chiro.....	207,655	19,065	16,781	23,547	6,174	85,609	56,479	19	11
Goba Koricha.....	101,549	8,965	9,226	12,861	4,929	37,478	28,089	15	12
Anchar.....	62,304	4,437	3,877	5,506	4,066	29,416	15,001	17	11
Habro.....	85,570	7,691	4,328	8,792	4,190	36,433	24,135	17	11
Darolebu.....	86,021	8,948	7,406	10,759	4,816	35,160	18,933	16	11
Boke.....	49,587	5,313	4,925	6,218	3,444	18,750	10,937	16	13
Kuni.....	83,883	9,294	4,426	7,553	4,056	37,873	20,681	16	11
East Harerge Zone.....	778,405	93,517	46,419	67,371	46,598	256,621	267,880	16	11
Kombolcha.....	38,393	4,562	2,126	3,344	3,441	11,434	13,487	18	11
Jarso.....	38,879	5,318	1,623	2,934	1,625	11,394	15,985	17	10
Gursum.....	35,104	4,987	2,720	3,775	3,142	7,387	13,093	18	10
Babile.....	23,692	2,418	1,770	2,686	941	8,628	7,250	18	10
Fedis.....	32,502	3,943	1,724	2,815	1,244	11,759	11,017	19	10
Haro Maya.....	66,813	7,576	4,135	5,811	2,757	18,073	28,461	17	11
Kurfa Chele.....	23,270	2,501	1,357	2,111	1,532	7,451	8,317	19	10
Kersa.....	66,217	6,045	4,088	5,231	5,639	20,166	25,049	14	11
Meta.....	139,268	15,208	9,507	11,698	7,594	48,009	47,252	13	10
Goro Gutu.....	58,102	7,245	1,979	4,105	3,169	18,271	23,333	18	10
Deder.....	93,683	14,822	4,653	8,531	8,268	29,619	27,790	16	11
Malka Balo.....	52,590	6,865	3,804	5,036	3,654	20,723	12,508	14	12
Bedeno.....	60,587	5,894	3,623	5,033	1,804	25,042	19,191	16	12
Girawa.....	44,443	5,450	2,694	3,678	1,405	17,104	14,113	20	11
Gola Oda.....	4,861	684	616	584	383	1,562	1,032	14	11
Bale Zone.....	615,778	65,277	50,769	69,641	28,138	213,964	187,989	21	13
Kokosa.....	13,580	1,796	974	1,031	*	4,688	4,531	18	12
Dodola.....	54,788	5,243	4,002	6,153	2,952	20,608	15,830	22	13
Adaba.....	60,046	6,170	2,803	4,180	2,783	22,362	21,748	22	12
Agarfa.....	34,635	3,871	3,062	4,240	1,303	11,011	11,148	20	12
Gasera.....	29,871	3,746	2,119	2,432	1,131	9,791	10,652	22	13
Gololcha.....	37,165	4,639	3,477	3,854	1,571	11,435	12,190	22	14
Legehida.....	11,920	1,429	818	929	983	5,018	2,744	18	13
Ginir.....	76,997	5,486	7,634	9,121	1,905	29,266	23,585	21	13
Sinanana Dinsho.....	70,684	7,499	4,720	6,993	4,426	22,939	24,106	20	13
Goba.....	19,178	2,033	1,558	2,425	762	6,603	5,797	20	12
Mennana Arena Buluk.....	40,371	5,052	3,883	6,340	1,774	13,458	9,865	19	13
Nensebo.....	14,893	1,999	1,286	2,062	472	3,854	5,220	17	12
Meda Welabu.....	34,572	5,010	3,315	4,395	1,881	10,542	9,428	20	12
Berbere.....	34,868	3,715	3,630	4,318	1,072	14,670	7,464	19	12
Guradamole.....	7,864	768	825	706	582	3,371	1,611	18	13
Goro.....	53,983	5,136	4,776	7,268	3,358	15,481	17,964	21	13
Raytu.....	6,939	628	740	1,100	100	2,991	1,380	21	12
Seweyna.....	13,424	1,056	1,147	2,094	525	5,877	2,725	19	13
Borena Zone.....	1,179,709	151,718	111,652	137,727	50,490	447,040	281,081	17	12
Uraga.....	122,235	11,353	5,181	8,643	4,920	61,901	30,237	16	11
Bore.....	113,220	12,885	7,643	10,238	7,034	50,487	24,934	16	13
Adolana Wadera.....	158,971	26,252	16,429	18,277	7,456	52,856	37,701	15	12
Odo Shakiso.....	89,192	14,131	9,391	11,730	6,356	26,611	20,973	17	13
Hager Mariam.....	372,670	45,855	40,429	46,580	10,460	154,812	74,534	17	11
Yabelo.....	31,348	4,392	2,253	3,243	1,404	8,822	11,234	18	12
Arero.....	6,189	954	434	581	611	1,404	2,204	17	12
Liben.....	91,841	11,473	9,103	11,306	4,604	29,401	25,953	17	13
Moyale.....	25,054	2,260	2,017	3,182	1,263	8,372	7,959	18	13
Dire.....	30,688	3,630	3,518	3,755	*	7,175	12,042	19	12
Teltele.....	20,548	3,257	1,352	2,274	595	6,002	7,068	20	12
Gelana Abaya.....	117,754	15,275	13,902	17,919	5,220	39,198	26,240	16	11

### c) Urban Holdings

Geographic Area	Total Poultry	Cocks	Cockerels	Pullets	Non-Laying Hens	Chicks	Laying Hens	Avg. Number of Clutches	Avg. Egg Production/ Hen/Clutch
Oromia Region.....	417,897	44,802	28,093	43,111	19,893	142,785	139,213	21	13
West Welega Zone.....	56,626	5,020	3,232	5,749	1,811	25,428	15,385	18	11
Mana Sibru.....	6,024	604	529	870	291	2,197	1,534	16	10
Nejo.....	4,892	596	318	650	193	1,618	1,518	17	11
Gimbi.....	3,908	422	146	362	82	1,626	1,269	17	10
Lalo Asabi.....	1,221	190	40	50	53	423	465	21	11
Boji.....	841	91	45	58	*	348	296	19	10
Ayra Guliso.....	2,750	258	183	216	98	1,187	808	18	11
Jarso.....	1,163	85	118	110	*	544	289	18	12
Gidami.....	1,386	156	54	99	25	586	466	18	10
Jimma Horo.....	457	38	*	73	10	216	103	17	10
Hawa Welel.....	2,663	245	166	290	*	1,267	652	20	11
Gawo Dale.....	3,255	204	104	247	196	1,762	742	18	10
Dale Sadi.....	1,260	141	26	64	*	620	400	18	10
Yubdo.....	526	83	20	27	-	201	196	18	12
Ganji.....	285	33	*	*	12	126	97	19	12
Haru.....	1,399	216	131	178	*	197	616	17	11
Nole Kaba.....	1,548	180	*	99	*	668	556	17	9
Lalo Kilie.....	1,101	38	46	94	*	689	230	17	10
Sayo.....	13,533	793	783	1,750	279	6,761	3,167	19	12
Anfilo.....	3,142	205	206	243	70	1,486	932	16	10
Begi.....	5,271	442	274	257	342	2,906	1,049	18	10
East Welega Zone.....	44,920	4,528	3,251	4,330	2,201	17,895	12,715	19	12
Limu.....	542	39	95	63	-	*	249	19	11
Ibantu.....	204	27	*	*	*	*	153	23	12
Gida Kiremu.....	3,759	304	387	412	67	1,591	997	16	12
Jarte.....	454	59	-	-	*	*	109	16	13
Amuru.....	1,153	105	93	164	72	446	272	22	13
Abe Dongoro.....	908	75	64	80	124	460	105	20	13
Jimma Horo.....	4,401	460	331	307	426	1,554	1,324	22	13
Abay Chomen.....	3,678	392	237	376	260	1,377	1,036	20	13
Guduru.....	2,324	229	290	266	204	707	628	19	12
Jimma Rare.....	632	82	*	60	*	266	173	20	13
Bila Seyo.....	2,877	285	258	328	168	1,179	658	19	11
Sibu Sire.....	3,970	386	283	345	95	1,835	1,026	18	10
Guto Wayu.....	11,998	1,207	695	1,264	364	4,757	3,710	18	11
Sasiga.....	960	76	*	85	*	436	290	18	11
Leka Dulecha.....	1,240	190	*	82	*	470	373	16	10
Diga.....	2,530	282	157	225	122	1,053	690	18	10
Jimma Arjo.....	1,815	180	98	129	100	765	543	20	14
Nunu Kumba.....	407	63	*	*	*	158	97	23	12
Wama Bonaya.....	1,070	85	63	121	23	497	281	17	11
Illubabor Zone.....	27,848	3,068	1,760	3,180	759	10,164	8,917	20	12
Darimu.....	907	103	49	99	*	319	325	18	10
Supena Sodo.....	1,737	257	107	142	*	504	697	25	17
Chora.....	1,459	149	118	147	28	498	519	27	16
Dega.....	1,221	182	38	108	*	331	553	18	10
Bedele.....	3,603	360	189	457	121	1,428	1,048	20	12
Gechi.....	933	119	74	100	53	271	316	28	21
Borecha.....	100	7	-	4	11	30	48	17	9
Dedesa.....	1,012	111	35	79	*	416	351	18	10
Yayu.....	2,622	272	190	219	41	1,000	899	21	13
Metu.....	6,553	620	575	1,009	157	2,322	1,870	19	11
Ale.....	2,917	450	182	285	108	931	961	18	10
Bure.....	3,405	330	170	393	83	1,425	1,003	18	11
Nono.....	1,379	106	32	138	86	689	328	17	11
Jimma Zone.....	42,771	4,668	2,546	4,304	2,195	17,209	11,848	19	11
Limu Seka.....	1,078	159	*	132	42	443	271	18	11
Limu Kosa.....	3,196	441	156	310	158	1,221	911	18	11
Sokoru.....	3,430	355	251	351	84	1,471	918	22	13
Tiro Afeta.....	510	74	*	*	*	215	147	21	13
Kersa.....	19,342	1,951	1,263	2,098	1,044	7,742	5,242	20	11
Mana.....	426	44	*	29	*	140	174	20	11
Goma.....	5,687	666	384	604	362	2,136	1,536	18	11
Gera.....	2,499	303	68	125	84	1,064	856	16	10
Seka Chekorsa.....	2,541	299	67	215	20	1,177	763	19	11
Dedo.....	664	74	20	42	39	348	141	12	9



TABLE 7-14-c –Cont'd

Geographic Area	Total Poultry	Cocks	Cockerels	Pullets	Non-Laying Hens	Chicks	Laying Hens	Avg. Number of Clutches	Avg. Egg Production/ Hen/Clutch
Omonada.....	2,304	237	238	233	270	892	433	20	11
Sigmo.....	582	20	*	94	*	251	197	15	10
Setema.....	512	46	*	*	49	109	259	14	10
West Shewa Zone.....	37,001	3,702	3,365	4,570	2,161	10,900	12,305	21	12
Ginde Beret.....	1,073	137	37	*	*	415	379	20	12
Jeldu.....	1,149	111	96	84	156	370	332	23	13
Ambo.....	3,110	325	362	411	211	749	1,053	21	13
Cheliya.....	3,845	327	334	365	235	1,499	1,085	20	11
Bako Tibe.....	4,644	419	561	681	125	1,826	1,032	20	11
Dano.....	849	83	51	*	175	385	131	17	12
Nono.....	700	89	*	59	*	184	322	21	12
Tikur.....	263	24	-	*	27	*	146	20	12
Amaya.....	943	65	129	130	*	247	364	11	6
Wonchi.....	287	15	44	44	-	80	105	11	4
Dendi.....	2,099	228	134	232	143	533	829	24	14
Ejerie.....	2,679	312	235	262	110	877	883	26	16
Adda Berga.....	1,079	80	108	131	36	254	470	31	19
Walmara.....	5,849	561	497	826	399	1,569	1,997	25	14
Alem Gana.....	2,184	196	187	263	147	543	849	21	10
Kersana Kondaltiti.....	288	31	*	42	*	*	154	16	5
Tole.....	550	49	*	156	24	*	154	16	4
Elu.....	791	104	46	110	43	173	316	15	5
Dawo.....	224	*	*	*	13	*	100	13	3
Walisona Goro.....	2,485	296	205	295	197	717	773	13	11
Becho.....	1,217	114	152	221	34	197	499	16	6
Kokir.....	352	67	*	45	25	*	164	37	5
Meta Robi.....	341	41	45	55	*	*	168	19	14
North Shewa Zone.....	12,183	1,487	768	1,238	600	3,102	4,987	28	17
Wara Jarso.....	1,611	216	67	131	65	540	592	37	23
Dera.....	649	36	75	102	*	218	199	30	17
Hidabu Abote.....	258	52	37	46	-	*	116	26	17
Kuyu.....	1,298	146	103	116	44	356	532	28	18
Degem.....	246	35	*	20	-	*	144	28	15
Gerar Jarso.....	2,535	331	208	372	187	558	879	27	16
Yaya Gulelena Debre.....	918	140	51	101	50	174	403	33	22
Wuchalena Jido.....	570	41	59	42	*	*	262	25	15
Abichuna Gna'a.....	435	46	20	40	*	127	199	24	14
Kembibit.....	752	76	34	77	28	221	317	25	14
Berehna Aleltu.....	1,560	175	51	137	117	451	630	24	15
Mulona Sululta.....	1,351	193	50	54	75	266	714	25	16
East Shewa Zone.....	46,360	4,348	3,042	5,351	3,198	13,837	16,585	24	16
Fentale.....	3,180	215	212	262	244	1,212	1,035	19	12
Boset.....	6,448	462	484	1,034	277	2,115	2,075	22	14
Adama.....	10,152	988	592	887	710	2,990	3,985	28	20
Lome.....	4,410	319	214	588	250	1,422	1,617	22	15
Gimbichu.....	572	90	*	*	34	*	246	26	17
Ada'a Liben Chukala.....	4,951	458	245	445	482	1,389	1,932	33	26
Dugda Bora.....	4,776	441	407	577	177	1,573	1,602	25	15
Adami Tullu Jido Komb.....	4,719	440	362	706	409	1,279	1,523	21	14
Arsi Negele.....	3,298	427	*	268	309	830	1,288	20	14
Shashemene.....	2,888	349	245	405	301	631	957	23	16
Seraro.....	965	158	86	123	*	270	325	22	13
Arsi Zone.....	44,899	4,337	3,166	4,430	1,543	13,443	17,980	24	16
Merti.....	3,328	309	429	418	163	856	1,154	22	14
Aseko.....	846	52	*	*	*	375	356	23	13
Gololcha.....	2,138	172	261	224	233	616	632	20	12
Jeju.....	1,109	102	50	122	21	412	403	23	14
Dodotana Sire.....	5,841	598	351	685	218	1,203	2,786	22	14
Zeway Dugda.....	1,132	83	69	82	45	508	346	24	14
Hitosa.....	2,659	228	145	210	75	903	1,097	24	16
Sude.....	458	38	*	*	-	*	184	22	12
Chole.....	1,633	111	109	221	85	574	533	24	14
Amigna.....	854	89	*	*	20	246	405	24	15
Seru.....	1,429	196	17	104	*	521	545	22	12
Robe.....	2,424	212	226	269	92	721	903	24	14
Tena.....	2,890	275	181	265	58	1,044	1,067	21	14
Sherka.....	2,082	185	134	164	46	676	876	27	18
Di geluna Tijo.....	1,437	162	84	106	29	430	626	32	24

TABLE 7-14-c –Cont’d

Geographic Area	Total Poultry	Cocks	Cockerels	Pullets	Non-Laying Hens	Chicks	Laying Hens	Avg. Number of Clutches	Avg. Egg Production/Hen/Clutch
Tiyo.....	4,635	490	402	613	107	1,254	1,769	23	16
Munesa .....	1,511	210	139	163	26	293	680	26	15
Bekoji .....	4,194	396	257	387	153	1,092	1,910	33	23
Gedeb.....	2,055	263	*	63	90	667	933	23	15
Kofele .....	2,245	166	169	203	20	911	775	22	13
West Harerge Zone.....	23,864	2,691	1,586	2,530	1,438	8,200	7,418	18	12
Mieso .....	3,566	436	125	339	533	1,105	1,027	18	11
Doba.....	872	78	*	48	*	275	390	17	10
Tulo.....	1,778	200	178	202	22	547	629	20	12
Mesela.....	1,958	278	93	168	24	696	698	17	11
Chiro .....	4,512	469	340	474	169	1,675	1,386	18	12
Goba Koricha .....	167	*	*	*	*	75	69	14	13
Anchar .....	1,035	54	58	130	97	427	268	19	11
Habro .....	4,521	506	336	589	250	1,496	1,344	20	12
Darolebu .....	2,620	268	286	301	85	887	793	16	11
Boke.....	846	113	25	51	85	333	239	25	22
Kuni .....	1,989	285	105	222	118	684	575	17	12
East Harerge Zone.....	24,122	3,518	1,119	1,862	1,715	7,404	8,504	18	12
Kombolcha .....	849	148	56	57	67	156	364	18	12
Jarso.....	380	93	*	*	*	53	170	19	11
Gursum .....	1,353	178	60	111	56	369	579	21	12
Babile.....	2,240	358	106	210	70	529	967	19	11
Fedis .....	380	39	24	24	24	128	141	18	11
Haro Maya .....	3,895	643	96	248	313	1,280	1,314	21	12
Kurfa Chele .....	1,550	196	93	159	91	404	607	18	11
Kersa .....	1,753	197	112	167	70	572	635	16	13
Meta.....	2,406	356	100	125	355	707	763	16	12
Goro Gutu.....	1,202	208	48	18	*	357	555	18	12
Deder .....	1,984	247	60	168	158	762	590	18	11
Malka Balo .....	2,096	287	140	172	249	737	510	18	13
Bedeno .....	1,078	178	44	101	59	319	376	16	14
Girawa .....	2,368	315	121	204	123	775	829	18	12
Gola Oda.....	588	74	*	69	30	257	103	20	14
Bale Zone.....	31,465	3,900	2,480	3,078	1,296	6,703	14,007	22	15
Kokosa.....	251	42	*	21	*	*	129	20	11
Dodola .....	4,575	551	359	602	153	1,101	1,809	23	15
Adaba.....	1,931	178	96	163	90	456	948	25	16
Agarfa .....	3,317	415	*	172	121	489	1,227	23	14
Gasera.....	338	69	-	*	*	*	181	23	16
Gololcha .....	719	41	*	*	21	68	495	22	15
Legehida .....	289	23	8	27	-	110	122	22	12
Ginir.....	4,030	583	225	363	117	557	2,186	22	16
Sinanana Dinsho.....	3,507	493	159	322	153	627	1,752	21	13
Goba .....	4,859	628	222	475	242	1,096	2,197	21	14
Mennana Arena Buluk .....	2,844	374	134	257	193	746	1,140	20	13
Nensebo .....	1,191	101	66	84	72	491	376	20	14
Meda Welabu .....	471	101	12	34	27	95	202	20	13
Berbera .....	1,195	83	88	198	*	358	464	34	27
Goro.....	1,077	89	107	128	48	208	497	22	14
Raytu.....	723	123	36	152	29	130	253	24	14
Seweyna.....	147	5	28	9	-	76	28	19	11
Borena Zone .....	25,840	3,537	1,777	2,489	977	8,499	8,561	18	12
Uraga .....	816	90	*	*	39	349	309	17	11
Bore .....	2,478	194	245	251	175	1,025	589	18	12
Adolana Wadera.....	4,874	661	265	481	114	1,905	1,447	18	13
Odo Shakiso .....	4,144	565	387	446	198	1,548	999	17	12
Hager Mariam.....	3,513	433	270	367	30	1,380	1,034	18	12
Yabelo.....	1,476	208	85	115	80	300	688	19	14
Arero.....	995	154	42	58	*	260	470	17	12
Liben.....	2,628	394	205	279	155	545	1,048	18	15
Moyale.....	301	28	24	24	*	118	101	17	13
Dire.....	3,107	585	204	396	124	542	1,256	18	13
Teltele.....	1,508	225	*	56	45	526	620	17	11

TABLE 7-15: BEEHIVE INVENTORY AND PRODUCTION OF HONEY BY TYPE, ZONE, AND WEREDA

## a) Both Rural and Urban Holdings

Geographic Area	All Beehives		Traditional Beehives			Intermediate Beehives			Modern Beehives		
	Number of hives	Total annual honey production	Number of hives	Avg. frequency of production	Total annual honey production	Number of hives	Avg. frequency of production	Total annual honey production	Number of hives	Avg. frequency of production	Total annual honey production
Oromia Region .....	2,270,166	13,529,223	2,172,212	1	13,460,189	92,665	1	*	5,289	2	45,802
West Welega Zone.....	349,241	1,433,505	340,271	1	1,433,135	8,948	1	-	*	1	*
Mana Sibu .....	58,165	178,018	57,933	1	178,018	*	-	-	-	-	-
Nejo .....	23,861	*	22,686	1	*	1,175	-	-	-	-	-
Gimbi .....	17,397	68,468	16,417	1	68,468	981	-	-	-	1	-
Lalo Asabi.....	10,521	34,023	9,963	1	34,023	*	-	-	-	-	-
Boji .....	13,260	30,171	13,192	1	30,171	*	1	-	-	-	-
Ayra Guliso .....	35,982	91,958	35,046	1	91,958	937	-	-	-	-	-
Jarso .....	38,530	141,376	38,290	1	141,376	*	-	-	-	-	-
Gidami.....	9,943	44,560	9,920	1	44,560	*	-	-	-	-	-
Jimma Horo.....	4,499	20,087	4,373	1	20,087	*	-	-	-	-	-
Hawa Welel.....	12,482	42,582	12,157	1	42,582	*	-	-	-	1	-
Gawo Dale .....	19,615	76,844	17,696	1	76,844	1,919	-	-	-	-	-
Dale Sadi .....	10,593	31,280	10,201	1	31,280	*	-	-	-	-	-
Yubdo .....	7,665	30,940	7,507	1	30,940	*	-	-	*	-	-
Ganji .....	8,067	29,794	8,048	1	29,424	-	2	-	*	1	*
Haru .....	5,349	29,365	5,349	1	29,365	-	-	-	-	-	-
Nole Kaba .....	13,685	56,048	13,685	1	56,048	-	-	-	-	-	-
Lalo Kilie .....	9,863	27,695	9,863	1	27,695	-	-	-	-	-	-
Sayo .....	6,136	15,460	4,898	1	15,460	1,238	-	-	-	-	-
Anfilo .....	12,356	53,462	12,178	1	53,462	*	-	-	-	-	-
Begi .....	31,271	253,234	30,869	1	253,234	*	-	-	-	-	-
East Welega Zone .....	339,899	1,576,999	331,720	1	1,576,656	7,713	1	*	*	1	*
Limu .....	35,515	90,284	35,165	1	90,284	*	1	-	-	-	-
Ibantu .....	26,682	65,803	26,682	1	65,803	-	-	-	-	-	-
Gida Kiremu .....	31,188	103,014	30,454	1	102,952	733	2	*	-	-	-
Jarte .....	12,346	54,459	12,346	1	54,459	-	-	-	-	-	-
Amuru .....	18,177	84,818	17,892	1	84,818	*	1	-	-	-	-
Abe Dongoro.....	11,314	46,775	11,248	1	46,775	*	-	-	-	-	-
Jimma Horo.....	10,707	37,146	9,840	1	36,864	*	-	-	*	1	*
Abay Chomen .....	9,487	32,899	8,845	1	32,899	642	-	-	-	-	-
Guduru .....	12,915	53,224	12,378	1	53,224	*	-	-	-	-	-
Jimma Rare .....	2,392	8,900	2,065	1	8,900	*	-	-	-	2	-
Bila Seyo .....	16,775	64,024	15,738	1	64,024	1,037	-	-	-	-	-
Sibu Sire .....	*	*	*	1	*	*	-	-	-	1	-
Guto Wayu .....	29,520	85,880	28,094	1	85,880	1,427	1	-	-	-	-
Sasiga .....	12,937	42,457	12,937	1	42,457	-	-	-	-	-	-
Leka Dulecha .....	18,643	*	18,017	1	*	*	-	-	-	-	-
Diga .....	12,188	*	11,833	1	*	*	-	-	-	-	-
Jimma Arjo .....	5,830	*	5,353	1	*	*	-	-	-	-	-
Nunu Kumba.....	3,341	12,988	3,341	1	12,988	-	-	-	-	-	-
Wama Bonaya.....	11,937	59,117	11,937	1	59,117	-	-	-	-	-	-
Illubabor Zone.....	265,141	1,219,171	255,314	1	1,208,736	8,814	1	*	1,014	2	9,901
Darimu .....	11,454	41,629	11,122	1	41,629	*	-	-	-	1	-
Supena Sodo .....	19,172	76,078	18,144	1	76,078	1,027	-	-	-	-	-
Chora .....	11,496	36,583	11,217	2	35,091	*	-	-	*	1	*
Dega .....	9,758	40,102	9,743	2	40,102	-	-	-	*	-	-
Bedele .....	11,693	47,755	10,912	2	46,862	670	-	-	*	2	*
Gechi .....	5,477	33,463	5,341	1	33,463	*	-	-	-	-	-
Borecha .....	8,654	48,381	8,654	2	48,381	-	-	-	-	-	-
Dedesa .....	11,957	61,917	11,467	2	61,824	475	-	-	*	2	*
Yayu .....	33,302	103,359	32,951	1	100,073	*	2	*	*	3	*
Metu .....	22,638	73,219	21,247	1	69,473	901	1	*	*	2	*
Ale .....	58,414	370,224	55,951	1	369,462	2,432	-	-	*	3	*
Bure .....	20,350	67,101	18,337	1	66,937	1,981	-	-	*	1	*
Nono .....	40,775	219,363	40,229	1	219,363	546	-	-	-	-	-
Jimma Zone.....	460,651	2,571,691	444,807	1	2,554,334	13,965	1	*	*	2	*
Limu Seka .....	17,376	90,378	16,975	2	90,378	*	-	-	-	-	-
Limu Kosa .....	65,105	398,338	62,698	2	385,900	1,195	1	*	*	2	*
Sokoru .....	16,708	80,953	14,998	1	79,518	1,690	1	*	*	-	-
Tiro Afeta.....	17,765	77,909	17,445	1	77,909	*	-	-	-	-	-
Kersa .....	36,366	180,324	32,595	1	180,324	3,772	-	-	-	-	-
Mana .....	21,538	139,966	21,249	2	139,966	289	-	-	-	-	-
Goma .....	55,104	290,656	52,403	2	287,173	2,410	-	-	*	2	*
Gera .....	44,542	303,190	43,007	1	303,190	1,535	-	-	-	-	-
Seka Chekorsa.....	22,000	97,301	21,672	1	97,301	*	-	-	-	-	-

TABLE 7-15-a –Cont'd

Geographic Area	All Beehives		Traditional Beehives			Intermediate Beehives			Modern Beehives		
	Number of hives	Total annual honey production	Number of hives	Avg. frequency of production	Total annual honey production	Number of hives	Avg. frequency of production	Total annual honey production	Number of hives	Avg. frequency of production	Total annual honey production
Dedo .....	40,771	227,547	40,711	1	227,547	*	-	-	-	-	-
Omonada .....	41,264	341,012	40,062	1	341,012	873	-	-	*	-	-
Sigmo .....	44,105	147,625	43,793	1	147,625	*	2	-	*	-	-
Setema .....	38,006	196,491	37,198	1	196,491	*	-	-	-	-	-
West Shewa Zone .....	170,458	956,426	158,766	2	955,193	11,548	2	*	*	2	*
Ginde Beret .....	21,593	181,010	21,406	1	181,010	*	-	-	-	-	-
Jeldu .....	10,613	68,902	10,410	1	68,902	*	-	-	-	-	-
Ambo .....	15,145	64,169	13,362	2	64,169	1,784	-	-	-	-	-
Cheliya .....	16,507	89,896	15,461	1	89,896	1,046	-	-	-	-	-
Bako Tibe .....	13,666	96,173	12,108	1	96,173	1,558	-	-	-	-	-
Dano .....	8,882	44,052	8,732	1	44,052	*	-	-	-	-	-
Nono .....	7,768	23,302	7,547	1	23,302	*	-	-	-	-	-
Tikur .....	1,602	4,277	1,572	1	4,277	*	-	-	-	-	-
Amaya .....	13,352	57,238	13,263	2	57,130	*	2	*	*	1	-
Wonchi .....	3,213	12,674	3,104	1	12,674	109	-	-	-	-	-
Dendi .....	8,507	50,703	7,516	2	50,703	991	-	-	-	-	-
Ejerie .....	2,980	15,779	1,804	2	15,467	1,173	1	*	*	-	-
Adda Berga .....	7,916	32,588	7,458	1	32,588	*	-	-	*	-	-
Walmara .....	3,197	15,361	1,380	2	14,548	1,681	-	-	*	2	*
Alem Gana .....	3,680	28,403	3,366	2	28,403	313	-	-	-	-	-
Kersana Kondaliti .....	2,056	16,372	2,009	2	16,372	*	-	-	-	1	-
Tole .....	860	7,151	826	2	7,151	*	-	-	-	-	-
Elu .....	2,320	17,214	2,045	3	17,214	*	-	-	-	-	-
Dawo .....	2,141	15,182	2,056	3	15,182	*	-	-	-	1	-
Walisona Goro .....	11,760	43,550	11,087	1	43,550	673	-	-	-	2	-
Becho .....	1,505	16,551	1,301	2	16,551	204	-	-	-	-	-
Kokir .....	1,301	5,010	1,060	2	5,010	*	-	-	-	-	-
Meta Robi .....	9,893	50,869	9,893	1	50,869	-	-	-	-	-	-
North Shewa Zone .....	55,765	239,767	51,796	1	234,902	3,649	1	*	*	1	*
Wara Jarso .....	10,546	55,262	10,095	1	55,262	450	-	-	-	-	-
Dera .....	12,515	56,917	12,146	1	52,720	*	-	-	*	2	*
Hidabu Abote .....	3,851	14,283	3,529	1	14,283	*	-	-	-	-	-
Kuyu .....	8,117	31,865	7,904	1	31,865	*	-	-	-	-	-
Degem .....	3,462	14,539	3,417	1	14,539	*	-	-	-	-	-
Gerar Jarso .....	2,926	*	1,915	1	*	1,011	-	-	-	-	-
Yaya Gulelena Debre .....	2,820	*	2,579	1	*	*	-	-	*	1	*
Wuchalena Jido .....	1,782	6,295	1,500	1	6,295	*	-	-	-	-	-
Abichuna Gna'a .....	1,633	8,260	1,615	2	8,196	-	-	-	*	1	*
Kembibit .....	811	4,766	756	2	4,766	*	-	-	-	-	-
Berehna Aleltu .....	4,010	17,154	3,565	2	17,154	445	-	-	-	2	-
Mulona Sululta .....	3,292	9,759	2,776	1	9,216	482	1	*	*	1	*
East Shewa Zone .....	65,085	493,484	58,118	1	468,898	5,933	2	*	*	2	*
Fentale .....	*	*	*	1	*	-	-	-	-	-	-
Boset .....	1,014	2,179	766	1	2,179	*	-	-	-	-	-
Adama .....	945	*	*	2	*	*	1	-	-	1	-
Lome .....	2,412	6,098	*	2	5,577	431	4	*	*	2	*
Gimbichu .....	747	1,768	747	1	1,768	-	-	-	-	-	-
Ada'a Liben Chukala .....	3,274	21,046	2,526	2	19,826	748	1	*	-	-	-
Dugda Bora .....	2,302	11,348	2,102	1	10,911	*	1	*	*	-	-
Adami Tullu Jido Komb .....	4,861	43,634	4,086	1	29,141	*	4	*	*	-	-
Arsi Negele .....	8,004	*	7,019	1	*	985	1	-	-	-	-
Shashemene .....	25,069	136,856	23,367	1	128,941	1,311	-	-	*	1	*
Seraro .....	14,759	99,522	13,365	1	99,522	1,076	-	-	*	-	-
Akaki .....	1,670	22,332	1,624	2	22,332	*	-	-	-	2	-
Arsi Zone .....	104,092	627,531	92,950	1	626,531	11,026	1	*	*	1	*
Merti .....	4,377	19,801	3,396	1	19,801	981	-	-	-	-	-
Aseko .....	4,599	36,606	4,142	1	36,606	*	-	-	-	-	-
Gololcha .....	14,186	98,909	13,931	2	98,909	*	-	-	-	-	-
Jeju .....	3,213	19,605	3,053	1	19,392	160	1	*	-	-	-
Dodotana Sire .....	2,771	21,911	2,366	2	21,911	*	-	-	-	-	-
Zeway Dugda .....	3,023	13,628	3,023	1	13,628	-	-	-	-	-	-
Hitosa .....	3,359	15,075	2,321	1	15,075	1,038	-	-	-	-	-
Sude .....	5,714	41,885	5,636	1	41,885	*	-	-	-	-	-
Chole .....	3,549	16,644	3,092	1	16,644	456	-	-	-	1	-
Amigna .....	6,301	33,525	5,179	2	33,002	1,098	1	*	*	1	*
Seru .....	7,937	57,970	7,686	2	57,706	*	1	*	*	1	*
Robe .....	6,043	37,459	5,048	1	37,459	995	-	-	-	-	-
Tena .....	4,187	27,296	3,261	2	27,296	926	-	-	-	-	-
Sherka .....	8,894	*	8,184	1	*	710	-	-	-	-	-

TABLE 7-15-a –Cont'd

Geographic Area	All Beehives		Traditional Beehives			Intermediate Beehives			Modern Beehives		
	Number of hives	Total annual honey production	Number of hives	Avg. frequency of production	Total annual honey production	Number of hives	Avg. frequency of production	Total annual honey production	Number of hives	Avg. frequency of production	Total annual honey production
Di geluna Tijo .....	2,610	13,742	2,203	2	13,742	401	-	-	*	-	-
Tiyo .....	1,995	4,726	1,109	2	4,726	886	-	-	-	1	-
Munesa .....	8,364	51,907	7,562	2	51,907	803	-	-	-	-	-
Bekoji .....	4,985	21,605	4,270	1	21,605	655	2	-	*	1	-
Gedeb .....	1,190	3,625	1,058	1	3,625	*	-	-	-	-	-
Kofele .....	6,797	45,434	6,429	1	45,434	367	-	-	-	-	-
West Harerge Zone .....	57,205	430,683	54,682	2	428,193	2,499	2	*	*	3	*
Mieso .....	3,445	26,107	2,861	2	26,107	584	-	-	-	-	-
Doba .....	5,551	43,816	5,517	2	43,816	*	-	-	-	-	-
Tulo .....	6,452	46,488	6,365	2	46,230	*	2	*	-	-	-
Mesela .....	7,325	24,008	7,018	1	24,008	307	-	-	-	-	-
Chiro .....	9,084	74,434	8,635	2	73,703	445	2	*	*	-	-
Goba Koricha .....	2,964	25,464	2,870	2	25,464	*	-	-	-	-	-
Anchar .....	2,403	17,061	2,272	2	17,061	*	-	-	-	-	-
Habro .....	3,319	21,733	3,053	2	21,733	267	-	-	-	-	-
Darolebu .....	6,124	38,884	5,965	2	38,884	*	-	-	-	-	-
Boke .....	4,932	38,543	4,851	2	37,042	*	2	*	*	3	*
Kuni .....	5,605	74,144	5,276	2	74,144	330	-	-	-	-	-
East Harerge Zone .....	51,032	288,872	48,599	2	288,221	2,433	1	*	-	1	-
Kombolcha .....	2,321	12,437	2,321	1	12,437	-	-	-	-	-	-
Jarso .....	1,660	8,058	1,627	2	8,058	*	-	-	-	-	-
Gursum .....	2,498	*	2,385	2	*	*	-	-	-	-	-
Babile .....	533	1,614	456	2	1,614	77	-	-	-	-	-
Fedis .....	385	959	352	2	959	*	-	-	-	-	-
Haro Maya .....	3,121	13,374	2,581	1	12,723	540	1	*	-	-	-
Kurfa Chele .....	805	*	739	1	*	*	-	-	-	-	-
Kersa .....	2,495	22,641	2,386	2	22,641	*	-	-	-	-	-
Meta .....	5,359	31,730	4,966	2	31,730	*	-	-	-	1	-
Goro Gutu .....	6,393	49,230	6,142	2	49,230	*	-	-	-	-	-
Deder .....	4,212	20,148	4,181	1	20,148	*	-	-	-	-	-
Malka Balo .....	6,233	27,784	5,859	1	27,784	374	-	-	-	-	-
Bedeno .....	8,301	43,503	8,070	1	43,503	*	-	-	-	2	-
Girawa .....	4,940	23,442	4,845	1	23,442	*	-	-	-	-	-
Gola Oda .....	1,775	11,786	1,688	2	11,786	*	-	-	-	-	-
Bale Zone .....	157,715	1,423,882	148,680	1	1,418,500	8,802	2	*	233	2	*
Kokosa .....	1,715	8,240	1,674	1	8,240	*	-	-	-	-	-
Dodola .....	2,272	8,455	1,624	1	8,455	648	-	-	-	-	-
Adaba .....	*	28,573	*	1	28,573	*	-	-	-	-	-
Agarfa .....	2,971	9,736	2,635	1	9,736	*	-	-	-	-	-
Gasera .....	2,404	7,620	2,183	1	7,620	*	-	-	-	-	-
Gololcha .....	8,246	74,894	7,282	2	74,509	923	-	-	*	1	*
Leghida .....	7,056	125,848	6,866	2	125,848	190	-	-	-	2	-
Ginir .....	7,871	57,878	5,870	2	54,093	1,877	2	*	*	2	*
Sinanana Dinsho .....	1,205	7,508	1,040	1	7,508	*	-	-	-	-	-
Goba .....	3,031	11,617	2,564	1	11,617	466	-	-	-	-	-
Mennana Arena Buluk .....	34,163	403,333	32,289	1	403,333	1,874	-	-	-	-	-
Nensebo .....	25,929	241,871	25,729	1	241,871	*	-	-	-	-	-
Meda Welabu .....	16,938	193,081	16,592	2	193,081	*	-	-	-	-	-
Berbere .....	3,264	13,248	3,031	2	13,248	*	-	-	-	-	-
Guradamole .....	2,436	16,132	2,436	2	16,132	-	-	-	-	-	-
Goro .....	4,327	20,456	3,676	2	19,243	*	-	-	*	3	*
Raytu .....	5,874	36,657	5,491	2	36,657	382	-	-	-	-	-
Seweyna .....	20,606	158,735	20,463	2	158,735	142	-	-	-	-	-
Borena Zone .....	193,881	2,267,212	186,509	1	2,266,890	7,334	1	*	*	1	*
Uruga .....	33,749	399,382	33,055	1	399,382	*	-	-	-	-	-
Bore .....	34,163	*	33,066	1	*	1,064	-	-	*	1	*
Adolana Wadera .....	26,748	133,482	24,246	1	133,482	2,503	-	-	-	-	-
Odo Shakiso .....	20,459	98,376	19,691	2	98,376	768	-	-	-	-	-
Hager Mariam .....	45,431	273,283	44,221	1	273,283	1,210	-	-	-	-	-
Yabelo .....	1,142	*	*	2	*	150	-	-	*	-	-
Arero .....	1,810	11,836	1,703	2	11,836	*	-	-	-	-	-
Liben .....	13,902	79,769	13,576	2	79,769	325	-	-	-	-	-
Moyale .....	*	*	*	2	*	-	-	-	-	-	-
Dire .....	641	*	*	2	*	*	-	-	-	-	-
Teltele .....	1,814	9,351	1,814	2	9,351	-	-	-	-	-	-
Gelana Abaya .....	13,438	81,130	13,400	1	81,072	*	1	*	-	-	-

## b) Rural Holdings

Geographic Area	All Beehives		Traditional Beehives			Intermediate Beehives			Modern Beehives		
	Number of hives	Total annual honey production	Number of hives	Avg. frequency of production	Total annual honey production	Number of hives	Avg. frequency of production	Total annual honey production	Number of hives	Avg. frequency of production	Total annual honey production
Oromia Region .....	2,178,131	13,514,099	2,171,638	1	13,449,334	1,345	1	*	5,148	2	45,802
West Welega Zone.....	340,147	1,433,092	340,130	1	1,432,722	-	1	-	*	1	*
Mana Sibu .....	57,923	177,981	57,923	1	177,981	-	-	-	-	-	-
Nejo .....	22,673	*	22,673	1	*	-	-	-	-	-	-
Gimbi .....	16,413	68,413	16,413	1	68,413	-	-	-	-	-	-
Lalo Asabi.....	9,941	33,988	9,941	1	33,988	-	-	-	-	-	-
Boji.....	13,182	30,144	13,182	1	30,144	-	1	-	-	-	-
Ayra Guliso.....	35,041	91,948	35,041	1	91,948	-	-	-	-	-	-
Jarso .....	38,276	141,304	38,276	1	141,304	-	-	-	-	-	-
Gidami.....	9,908	44,512	9,908	1	44,512	-	-	-	-	-	-
Jimma Horo.....	4,373	20,087	4,373	1	20,087	-	-	-	-	-	-
Hawa Welel.....	12,157	42,582	12,157	1	42,582	-	-	-	-	1	-
Gawo Dale .....	17,685	76,819	17,685	1	76,819	-	-	-	-	-	-
Dale Sadi .....	10,201	31,280	10,201	1	31,280	-	-	-	-	-	-
Yubdo.....	7,507	30,940	7,507	1	30,940	-	-	-	-	-	-
Ganji.....	8,065	29,794	8,048	1	29,424	-	-	-	*	1	*
Haru.....	5,349	29,365	5,349	1	29,365	-	-	-	-	-	-
Nole Kaba .....	13,677	56,030	13,677	1	56,030	-	-	-	-	-	-
Lalo Kilie .....	9,863	27,695	9,863	1	27,695	-	-	-	-	-	-
Sayo.....	4,889	15,428	4,889	1	15,428	-	-	-	-	-	-
Anfilo .....	12,155	53,445	12,155	1	53,445	-	-	-	-	-	-
Begi .....	30,869	253,234	30,869	1	253,234	-	-	-	-	-	-
East Welega Zone .....	332,166	1,576,838	331,663	1	1,576,495	*	1	*	*	1	*
Limu .....	35,165	90,284	35,165	1	90,284	-	1	-	-	-	-
Ibantu .....	26,682	65,803	26,682	1	65,803	-	-	-	-	-	-
Gida Kiremu .....	30,478	103,008	30,448	1	102,946	*	2	*	-	-	-
Jarte .....	12,346	54,459	12,346	1	54,459	-	-	-	-	-	-
Amuru .....	17,892	84,818	17,892	1	84,818	-	1	-	-	-	-
Abe Dongoro.....	11,248	46,775	11,248	1	46,775	-	-	-	-	-	-
Jimma Horo.....	10,305	37,139	9,838	1	36,857	-	-	-	*	1	*
Abay Chomen .....	8,846	32,885	8,839	1	32,885	*	-	-	-	-	-
Guduru .....	12,378	53,224	12,378	1	53,224	-	-	-	-	-	-
Jimma Rare .....	2,065	8,900	2,065	1	8,900	-	-	-	-	-	-
Bila Seyo.....	15,738	64,024	15,738	1	64,024	-	-	-	-	-	-
Sibu Sire.....	*	*	*	1	*	-	-	-	-	-	-
Guto Wayu.....	28,089	85,870	28,089	1	85,870	-	1	-	-	-	-
Sasiga .....	12,923	42,442	12,923	1	42,442	-	-	-	-	-	-
Leka Dulecha .....	18,009	*	18,009	1	*	-	-	-	-	-	-
Diga.....	11,818	*	11,818	1	*	-	-	-	-	-	-
Jimma Arjo .....	5,353	*	5,353	1	*	-	-	-	-	-	-
Nunu Kumba.....	3,341	12,988	3,341	1	12,988	-	-	-	-	-	-
Wama Bonaya.....	11,937	59,117	11,937	1	59,117	-	-	-	-	-	-
Illubabor Zone.....	256,321	1,211,329	255,209	1	1,201,209	*	1	*	1,002	2	9,901
Darimu .....	11,122	41,629	11,122	1	41,629	-	-	-	-	1	-
Supena Sodo .....	18,141	76,078	18,141	1	76,078	-	-	-	-	-	-
Chora.....	11,339	36,583	11,217	2	35,091	-	-	-	*	1	*
Dega.....	9,758	40,102	9,743	2	40,102	-	-	-	*	-	-
Bedele .....	11,023	47,755	10,912	2	46,862	-	-	-	*	2	*
Gechi .....	5,341	33,463	5,341	1	33,463	-	-	-	-	-	-
Borecha .....	8,654	48,381	8,654	2	48,381	-	-	-	-	-	-
Dedesa.....	11,479	61,908	11,464	2	61,815	-	-	-	*	2	*
Yayu .....	33,138	103,044	32,948	1	100,073	-	-	-	*	3	*
Metu .....	21,834	73,199	21,242	1	69,453	*	1	*	*	2	*
Ale.....	55,951	363,032	55,919	1	362,270	-	-	-	*	3	*
Bure.....	18,342	66,970	18,309	1	66,806	-	-	-	*	1	*
Nono.....	40,198	219,186	40,198	1	219,186	-	-	-	-	-	-
Jimma Zone.....	446,582	2,569,612	444,720	1	2,553,690	*	1	*	*	2	*
Limu Seka.....	16,975	90,378	16,975	2	90,378	-	-	-	-	-	-
Limu Kosa.....	63,934	398,238	62,679	2	385,800	*	1	*	*	2	*
Sokoru .....	14,995	79,514	14,995	1	79,514	-	-	-	-	-	-
Tiro Afeta.....	17,445	77,909	17,445	1	77,909	-	-	-	-	-	-
Kersa .....	32,585	180,247	32,585	1	180,247	-	-	-	-	-	-
Mana .....	21,249	139,966	21,249	2	139,966	-	-	-	-	-	-
Goma.....	52,662	290,558	52,384	2	287,074	-	-	-	*	2	*
Gera.....	42,979	302,933	42,979	1	302,933	-	-	-	-	-	-
Seka Chekorsa.....	21,668	97,292	21,668	1	97,292	-	-	-	-	-	-
Dedo.....	40,711	227,547	40,711	1	227,547	-	-	-	-	-	-

TABLE 7-15-b –Cont'd

Geographic Area	All Beehives		Traditional Beehives		Intermediate Beehives		Modern Beehives	
	Number of hives	Total annual honey production	Number of hives	Avg. frequency of production	Total annual honey production	Number of hives	Avg. frequency of production	Total annual honey production
Omonada .....	40,388	340,912	40,060	1	340,912	-	*	-
Sigmo .....	43,793	147,625	43,793	1	147,625	-	-	-
Setema .....	37,198	196,491	37,198	1	196,491	-	-	-
West Shewa Zone .....	158,998	955,743	158,724	2	954,930	*	*	2
Ginde Beret .....	21,403	180,994	21,403	1	180,994	-	-	-
Jeldu .....	10,410	68,902	10,410	1	68,902	-	-	-
Ambo .....	13,416	64,169	13,362	2	64,169	*	-	-
Cheliya .....	15,445	89,823	15,445	1	89,823	-	-	-
Bako Tibe .....	12,105	96,123	12,105	1	96,123	-	-	-
Dano .....	8,727	44,037	8,727	1	44,037	-	-	-
Nono .....	7,547	23,302	7,547	1	23,302	-	-	-
Tikur .....	1,572	4,277	1,572	1	4,277	-	-	-
Amaya .....	13,263	57,130	13,263	2	57,130	-	-	-
Wonchi .....	3,100	12,670	3,100	1	12,670	-	-	-
Dendi .....	7,514	50,687	7,514	2	50,687	-	-	-
Ejerie .....	1,804	15,467	1,804	2	15,467	-	-	-
Adda Berga .....	7,458	32,588	7,458	1	32,588	-	-	-
Walmara .....	1,507	15,272	1,371	2	14,459	-	*	2
Alem Gana .....	3,366	28,403	3,366	2	28,403	-	-	-
Kersana Kondaliti .....	2,009	16,372	2,009	2	16,372	-	-	-
Tole .....	826	7,151	826	2	7,151	-	-	-
Elu .....	2,045	17,214	2,045	3	17,214	-	-	-
Dawo .....	2,141	15,182	2,056	3	15,182	*	-	1
Walisona Goro .....	11,087	43,550	11,087	1	43,550	-	-	-
Becho .....	1,301	16,551	1,301	2	16,551	-	-	-
Kokir .....	1,060	5,010	1,060	2	5,010	-	-	-
Meta Robi .....	9,893	50,869	9,893	1	50,869	-	-	-
North Shewa Zone .....	52,140	239,593	51,783	1	234,728	*	1	*
Wara Jarso .....	10,089	55,237	10,089	1	55,237	-	-	-
Dera .....	12,396	56,917	12,146	1	52,720	-	*	2
Hidabu Abote .....	3,529	14,283	3,529	1	14,283	-	-	-
Kuyu .....	7,904	31,865	7,904	1	31,865	-	-	-
Degem .....	3,417	14,539	3,417	1	14,539	-	-	-
Gerar Jarso .....	1,915	*	1,915	1	*	-	-	-
Yaya Gulelena Debre .....	2,596	*	2,579	1	*	-	*	1
Wuchalena Jido .....	1,500	6,295	1,500	1	6,295	-	-	-
Abichuna Gna'a .....	1,633	8,260	1,615	2	8,196	-	*	1
Kembibit .....	756	4,766	756	2	4,766	-	-	-
Berehna Aleltu .....	3,559	17,005	3,559	2	17,005	-	-	-
Mulona Sululta .....	2,847	9,759	2,776	1	9,216	*	1	*
East Shewa Zone .....	59,759	493,219	58,097	1	468,633	*	2	*
Fentale .....	*	*	*	1	*	-	-	-
Boset .....	766	2,179	766	1	2,179	-	-	-
Adama .....	*	*	*	2	*	-	-	1
Lome .....	*	6,098	*	2	5,577	*	4	2
Gimbichu .....	747	1,768	747	1	1,768	-	-	-
Ada'a Liben Chukala .....	2,646	21,046	2,524	2	19,826	*	1	*
Dugda Bora .....	2,178	11,348	2,102	1	10,911	*	1	*
Adami Tullu Jido Komb .....	4,759	43,634	4,086	1	29,141	*	4	*
Arsi Negele .....	7,010	*	7,010	1	*	-	1	-
Shashemene .....	23,758	136,856	23,367	1	128,941	-	-	*
Seraro .....	13,674	99,296	13,355	1	99,296	-	-	-
Akaki .....	1,670	22,332	1,624	2	22,332	*	-	2
Arsi Zone .....	93,151	627,404	92,938	1	626,404	*	1	*
Merti .....	3,396	19,801	3,396	1	19,801	-	-	-
Aseko .....	4,142	36,606	4,142	1	36,606	-	-	-
Gololcha .....	13,931	98,909	13,931	2	98,909	-	-	-
Jeju .....	3,110	19,605	3,053	1	19,392	*	1	*
Dodotana Sire .....	2,366	21,911	2,366	2	21,911	-	-	-
Zeway Dugda .....	3,023	13,628	3,023	1	13,628	-	-	-
Hitosa .....	2,321	15,075	2,321	1	15,075	-	-	-
Sude .....	5,636	41,885	5,636	1	41,885	-	-	-
Chole .....	3,092	16,644	3,092	1	16,644	-	-	-
Amigna .....	5,235	33,525	5,179	2	33,002	*	1	1
Seru .....	7,739	57,970	7,686	2	57,706	*	1	*
Robe .....	5,048	37,459	5,048	1	37,459	-	-	-
Tena .....	3,261	27,296	3,261	2	27,296	-	-	-
Sherka .....	8,184	*	8,184	1	*	-	-	-
Di geluna Tijo .....	2,203	13,742	2,203	2	13,742	-	-	-

TABLE 7-15-b –Cont'd

Geographic Area	All Beehives		Traditional Beehives			Intermediate Beehives			Modern Beehives		
	Number of hives	Total annual honey production	Number of hives	Avg. frequency of production	Total annual honey production	Number of hives	Avg. frequency of production	Total annual honey production	Number of hives	Avg. frequency of production	Total annual honey production
Tiyo .....	1,106	4,718	1,106	2	4,718	-	-	-	-	-	-
Munesa .....	7,559	51,859	7,559	2	51,859	-	-	-	-	-	-
Bekoji .....	4,312	21,534	4,264	1	21,534	-	-	-	*	-	-
Gedeb .....	1,058	3,625	1,058	1	3,625	-	-	-	-	-	-
Kofele .....	6,429	45,434	6,429	1	45,434	-	-	-	-	-	-
West Harerge Zone .....	54,751	429,818	54,669	2	428,060	*	2	*	*	3	*
Mieso .....	2,852	26,020	2,852	2	26,020	-	-	-	-	-	-
Doba .....	5,517	43,816	5,517	2	43,816	-	-	-	-	-	-
Tulo .....	6,397	46,488	6,365	2	46,230	*	2	*	-	-	-
Mesela .....	7,018	24,008	7,018	1	24,008	-	-	-	-	-	-
Chiro .....	8,635	73,703	8,635	2	73,703	-	-	-	-	-	-
Goba Koricha .....	2,870	25,464	2,870	2	25,464	-	-	-	-	-	-
Anchar .....	2,267	17,016	2,267	2	17,016	-	-	-	-	-	-
Habro .....	3,053	21,733	3,053	2	21,733	-	-	-	-	-	-
Darolebu .....	5,965	38,884	5,965	2	38,884	-	-	-	-	-	-
Boke .....	4,901	38,543	4,851	2	37,042	*	2	*	*	3	*
Kuni .....	5,276	74,144	5,276	2	74,144	-	-	-	-	-	-
East Harerge Zone .....	48,696	288,872	48,599	2	288,221	*	1	*	-	-	-
Kombolcha .....	2,321	12,437	2,321	1	12,437	-	-	-	-	-	-
Jarso .....	1,627	8,058	1,627	2	8,058	-	-	-	-	-	-
Gursum .....	2,385	*	2,385	2	*	-	-	-	-	-	-
Babile .....	456	1,614	456	2	1,614	-	-	-	-	-	-
Fedis .....	352	959	352	2	959	-	-	-	-	-	-
Haro Maya .....	2,678	13,374	2,581	1	12,723	*	1	*	-	-	-
Kurfa Chele .....	739	*	739	1	*	-	-	-	-	-	-
Kersa .....	2,386	22,641	2,386	2	22,641	-	-	-	-	-	-
Meta .....	4,966	31,730	4,966	2	31,730	-	-	-	-	-	-
Goro Gutu .....	6,142	49,230	6,142	2	49,230	-	-	-	-	-	-
Deder .....	4,181	20,148	4,181	1	20,148	-	-	-	-	-	-
Malka Balo .....	5,859	27,784	5,859	1	27,784	-	-	-	-	-	-
Bedeno .....	8,070	43,503	8,070	1	43,503	-	-	-	-	-	-
Girawa .....	4,845	23,442	4,845	1	23,442	-	-	-	-	-	-
Gola Oda .....	1,688	11,786	1,688	2	11,786	-	-	-	-	-	-
Bale Zone .....	148,843	1,421,405	148,602	1	1,417,391	*	-	-	221	2	*
Kokosa .....	1,674	8,240	1,674	1	8,240	-	-	-	-	-	-
Dodola .....	1,624	8,455	1,624	1	8,455	-	-	-	-	-	-
Adaba .....	*	28,573	*	1	28,573	-	-	-	-	-	-
Agarfa .....	2,635	9,736	2,635	1	9,736	-	-	-	-	-	-
Gasera .....	2,183	7,620	2,183	1	7,620	-	-	-	-	-	-
Gololcha .....	7,323	74,894	7,282	2	74,509	-	-	-	*	1	*
Leghida .....	6,866	125,848	6,866	2	125,848	-	-	-	-	2	-
Ginir .....	5,978	56,478	5,867	2	54,061	-	-	-	*	2	*
Sinanana Dinsho .....	1,040	7,508	1,040	1	7,508	-	-	-	-	-	-
Goba .....	2,564	11,617	2,564	1	11,617	-	-	-	-	-	-
Mennana Arena Buluk .....	32,218	402,286	32,218	1	402,286	-	-	-	-	-	-
Nensebo .....	25,729	241,871	25,729	1	241,871	-	-	-	-	-	-
Meda Welabu .....	16,592	193,081	16,592	2	193,081	-	-	-	-	-	-
Berbere .....	3,027	13,217	3,027	2	13,217	-	-	-	-	-	-
Guradamole .....	2,436	16,132	2,436	2	16,132	-	-	-	-	-	-
Goro .....	3,744	20,456	3,676	2	19,243	-	-	-	*	3	*
Raytu .....	5,512	36,657	5,491	2	36,657	*	-	-	-	-	-
Seweyna .....	20,463	158,735	20,463	2	158,735	-	-	-	-	-	-
Borena Zone .....	186,577	2,267,174	186,505	1	2,266,852	*	1	*	*	1	*
Uraga .....	33,055	399,382	33,055	1	399,382	-	-	-	-	-	-
Bore .....	33,099	*	33,066	1	*	-	-	-	*	1	*
Adolana Wadera .....	24,244	133,468	24,244	1	133,468	-	-	-	-	-	-
Odo Shakiso .....	19,691	98,376	19,691	2	98,376	-	-	-	-	-	-
Hager Mariam .....	44,219	273,260	44,219	1	273,260	-	-	-	-	-	-
Yabelo .....	*	*	*	2	*	-	-	-	-	-	-
Arero .....	1,703	11,836	1,703	2	11,836	-	-	-	-	-	-
Liben .....	13,576	79,769	13,576	2	79,769	-	-	-	-	-	-
Moyale .....	*	*	*	2	*	-	-	-	-	-	-
Dire .....	*	*	*	2	*	-	-	-	-	-	-
Teltele .....	1,814	9,351	1,814	2	9,351	-	-	-	-	-	-
Gelana Abaya .....	13,438	81,130	13,400	1	81,072	*	1	*	-	-	-



c) Urban Holdings

Geographic Area	All Beehives		Traditional Beehives			Intermediate Beehives			Modern Beehives		
	Number of hives	Total annual honey production	Number of hives	Avg. frequency of production	Total annual honey production	Number of hives	Avg. frequency of production	Total annual honey production	Number of hives	Avg. frequency of production	Total annual honey production
Oromia Region .....	92,035	15,124	574	1	*	91,320	2	4,269	142	2	-
West Welega Zone.....	9,094	413	141	1	413	8,948	2	-	*	1	-
Mana Sibu .....	*	*	*	2	*	*	-	-	-	-	-
Nejo .....	1,188	*	*	1	*	1,175	-	-	-	-	-
Gimbi .....	984	*	*	1	*	981	-	-	-	1	-
Lalo Asabi.....	*	*	*	1	*	*	-	-	-	-	-
Boji.....	*	*	*	2	*	*	-	-	-	-	-
Ayra Guliso.....	942	*	*	1	*	937	-	-	-	-	-
Jarso .....	*	*	*	2	*	*	-	-	-	-	-
Gidami.....	*	*	*	1	*	*	-	-	-	-	-
Jimma Horo.....	*	-	-	1	-	*	-	-	-	-	-
Hawa Welel.....	*	-	-	1	-	*	-	-	-	-	-
Gawo Dale .....	1,930	*	*	1	*	1,919	-	-	-	-	-
Dale Sadi .....	*	-	-	2	-	*	-	-	-	-	-
Yubdo.....	*	-	-	1	-	*	-	-	*	-	-
Ganji.....	*	-	-	-	-	-	2	-	*	-	-
Haru.....	-	-	-	-	-	-	-	-	-	-	-
Nole Kaba .....	*	*	*	1	*	-	-	-	-	-	-
Lalo Kilie .....	-	-	-	-	-	-	-	-	-	-	-
Sayo.....	1,247	*	*	1	*	1,238	-	-	-	-	-
Anfilo .....	*	*	*	1	*	*	-	-	-	-	-
Begi .....	*	-	-	1	-	*	-	-	-	-	-
East Welega Zone .....	7,734	161	57	1	161	7,677	-	-	-	2	-
Limu .....	*	-	-	1	-	*	-	-	-	-	-
Ibantu .....	-	-	-	-	-	-	-	-	-	-	-
Gida Kiremu .....	710	*	*	1	*	704	-	-	-	-	-
Jarte .....	-	-	-	-	-	-	-	-	-	-	-
Amuru .....	*	-	-	2	-	*	-	-	-	-	-
Abe Dongoro.....	*	-	-	1	-	*	-	-	-	-	-
Jimma Horo.....	*	*	*	1	*	*	-	-	-	-	-
Abay Chomen .....	641	*	*	1	*	635	-	-	-	-	-
Guduru .....	*	-	-	1	-	*	-	-	-	-	-
Jimma Rare .....	*	-	-	1	-	*	-	-	-	2	-
Bila Seyo.....	1,037	-	-	2	-	1,037	-	-	-	-	-
Sibu Sire.....	*	*	*	1	*	*	-	-	-	1	-
Guto Wayu.....	1,432	*	*	1	*	1,427	-	-	-	-	-
Sasiga .....	*	*	*	1	*	-	-	-	-	-	-
Leka Dulecha .....	*	*	*	1	*	*	-	-	-	-	-
Diga .....	*	*	*	1	*	*	-	-	-	-	-
Jimma Arjo .....	*	-	-	1	-	*	-	-	-	-	-
Nunu Kumba.....	-	-	-	-	-	-	-	-	-	-	-
Wama Bonaya.....	-	-	-	-	-	-	-	-	-	-	-
Illubabor Zone.....	8,821	*	105	1	*	8,704	2	*	*	2	-
Darimu .....	*	-	-	1	-	*	-	-	-	-	-
Supena Sodo .....	1,031	-	*	1	-	1,027	-	-	-	-	-
Chora .....	*	-	-	2	-	*	-	-	-	-	-
Dega .....	-	-	-	-	-	-	-	-	-	-	-
Bedele .....	670	-	-	2	-	670	-	-	-	-	-
Gechi .....	*	-	-	2	-	*	-	-	-	-	-
Borecha .....	-	-	-	-	-	-	-	-	-	-	-
Dedesa.....	478	*	*	1	*	475	-	-	-	-	-
Yayu .....	*	*	*	1	-	*	2	*	*	3	-
Metu .....	803	*	*	1	*	791	2	*	*	3	-
Ale.....	2,463	*	32	1	*	2,432	-	-	-	1	-
Bure.....	2,008	*	*	1	*	1,981	-	-	-	2	-
Nono.....	577	177	31	1	177	546	-	-	-	-	-
Jimma Zone.....	14,069	*	87	1	644	13,909	2	*	*	2	-
Limu Seka .....	*	-	-	1	-	*	-	-	-	-	-
Limu Kosa.....	1,171	*	*	2	*	1,139	2	-	*	-	-
Sokoru.....	1,714	*	*	1	*	1,690	1	*	*	-	-
Tiro Afeta.....	*	-	-	1	-	*	-	-	-	-	-
Kersa .....	3,782	*	*	1	*	3,772	-	-	-	-	-
Mana .....	289	-	-	2	-	289	-	-	-	-	-
Goma.....	2,441	*	19	2	*	2,410	-	-	*	2	-
Gera.....	1,562	*	*	1	*	1,535	-	-	-	-	-
Seka Chekorsa.....	*	*	*	1	*	*	-	-	-	-	-
Dedo .....	*	-	-	1	-	*	-	-	-	-	-

TABLE 7-15-c –Cont'd

Geographic Area	All Beehives		Traditional Beehives			Intermediate Beehives			Modern Beehives		
	Number of hives	Total annual honey production	Number of hives	Avg. frequency of production	Total annual honey production	Number of hives	Avg. frequency of production	Total annual honey production	Number of hives	Avg. frequency of production	Total annual honey production
Omonada .....	876	*	*	1	*	873	-	-	-	-	-
Sigmo .....	*	-	-	1	-	*	2	-	*	-	-
Setema .....	*	-	-	2	-	*	-	-	-	-	-
West Shewa Zone .....	11,460	683	42	1	263	11,410	2	*	*	1	-
Ginde Beret .....	*	*	*	1	*	*	-	-	-	-	-
Jeldu .....	*	-	-	1	-	*	-	-	-	-	-
Ambo .....	1,730	-	-	2	-	1,730	-	-	-	-	-
Cheliya .....	1,062	*	*	1	*	1,046	-	-	-	-	-
Bako Tibe .....	1,561	*	*	1	*	1,558	-	-	-	-	-
Dano .....	*	*	*	1	*	*	-	-	-	-	-
Nono .....	*	-	-	1	-	*	-	-	-	-	-
Tikur .....	*	-	-	1	-	*	-	-	-	-	-
Amaya .....	*	-	-	1	-	*	2	*	*	1	-
Wonchi .....	113	4	4	1	4	109	-	-	-	-	-
Dendi .....	993	*	*	2	*	991	-	-	-	-	-
Ejerie .....	1,176	*	-	2	-	1,173	1	*	*	-	-
Adda Berga .....	*	-	-	2	-	*	-	-	*	-	-
Walmara .....	1,690	89	9	2	89	1,681	-	-	-	2	-
Alem Gana .....	313	-	-	2	-	313	-	-	-	-	-
Kersana Kondaltiti .....	*	-	-	2	-	*	-	-	-	1	-
Tole .....	*	-	-	2	-	*	-	-	-	-	-
Elu .....	*	-	-	3	-	*	-	-	-	-	-
Dawo .....	-	-	-	-	-	-	-	-	-	-	-
Walisona Goro .....	673	-	-	1	-	673	-	-	-	2	-
Becho .....	204	-	-	3	-	204	-	-	-	-	-
Kokir .....	*	-	-	1	-	*	-	-	-	-	-
Meta Robi .....	-	-	-	-	-	-	-	-	-	-	-
North Shewa Zone .....	3,625	*	*	1	*	3,612	-	-	-	2	-
Wara Jarso .....	457	*	*	1	*	450	-	-	-	-	-
Dera .....	*	-	-	2	-	*	-	-	-	-	-
Hidabu Abote .....	*	-	-	2	-	*	-	-	-	-	-
Kuyu .....	*	-	-	2	-	*	-	-	-	-	-
Degem .....	*	-	-	1	-	*	-	-	-	-	-
Gerar Jarso .....	1,011	-	-	1	-	1,011	-	-	-	-	-
Yaya Gulelena Debre .....	*	-	-	1	-	*	-	-	-	-	-
Wuchalena Jido .....	*	-	-	1	-	*	-	-	-	-	-
Abichuna Gna'a .....	-	-	-	-	-	-	-	-	-	-	-
Kembibit .....	*	-	-	2	-	*	-	-	-	-	-
Berehna Aleltu .....	452	*	*	1	*	445	-	-	-	2	-
Mulona Sululta .....	445	-	-	1	-	445	-	-	-	-	-
East Shewa Zone .....	5,326	*	*	2	*	5,300	1	-	*	2	-
Fentale .....	-	-	-	-	-	-	-	-	-	-	-
Boset .....	*	-	-	2	-	*	-	-	-	-	-
Adama .....	*	-	-	1	-	*	1	-	-	2	-
Lome .....	412	-	-	2	-	412	-	-	-	2	-
Gimbichu .....	-	-	-	-	-	-	-	-	-	-	-
Ada'a Liben Chukala .....	629	-	*	2	-	626	-	-	-	-	-
Dugda Bora .....	*	-	-	1	-	*	1	-	*	-	-
Adami Tullu Jido Komb .....	*	-	-	2	-	*	-	-	-	-	-
Arsi Negele .....	994	*	*	1	*	985	-	-	-	-	-
Shashemene .....	1,311	-	-	1	-	1,311	-	-	-	2	-
Seraro .....	1,085	*	*	1	*	1,076	-	-	-	-	-
Arsi Zone .....	10,940	*	*	1	*	10,911	2	-	*	1	-
Merti .....	981	-	-	1	-	981	-	-	-	-	-
Aseko .....	*	-	-	2	-	*	-	-	-	-	-
Gololcha .....	*	-	-	2	-	*	-	-	-	-	-
Jeju .....	*	-	-	1	-	*	-	-	-	-	-
Dodotana Sire .....	*	-	-	2	-	*	-	-	-	-	-
Zeway Dugda .....	-	-	-	-	-	-	-	-	-	-	-
Hitosa .....	1,038	-	-	2	-	1,038	-	-	-	-	-
Sude .....	*	-	-	1	-	*	-	-	-	-	-
Chole .....	456	-	-	1	-	456	-	-	-	1	-
Amigna .....	1,066	-	-	1	-	1,066	-	-	-	-	-
Seru .....	*	-	-	2	-	*	-	-	-	-	-
Robe .....	995	-	-	1	-	995	-	-	-	-	-
Tena .....	926	-	-	1	-	926	-	-	-	-	-
Sherka .....	710	-	-	1	-	710	-	-	-	-	-
Di geluna Tijo .....	407	-	-	2	-	401	-	-	*	-	-

TABLE 7-15-c –Cont'd

Geographic Area	All Beehives		Traditional Beehives			Intermediate Beehives			Modern Beehives		
	Number of hives	Total annual honey production	Number of hives	Avg. frequency of production	Total annual honey production	Number of hives	Avg. frequency of production	Total annual honey production	Number of hives	Avg. frequency of production	Total annual honey production
Tiyo .....	888	*	*	2	*	886	-	-	-	1	-
Munesa .....	806	*	*	2	*	803	-	-	-	-	-
Bekoji .....	673	*	*	1	*	655	2	-	*	1	-
Gedeb .....	*	-	-	1	-	*	-	-	-	-	-
Kofele .....	367	-	-	1	-	367	-	-	-	-	-
West Harerge Zone .....	2,455	*	*	2	*	2,437	2	*	*	-	-
Mieso .....	592	*	*	2	*	584	-	-	-	-	-
Doba .....	*	-	-	1	-	*	-	-	-	-	-
Tulo .....	*	-	-	2	-	*	-	-	-	-	-
Mesela .....	307	-	-	2	-	307	-	-	-	-	-
Chiro .....	449	*	-	1	-	445	2	*	*	-	-
Goba Koricha .....	*	-	-	1	-	*	-	-	-	-	-
Anchar .....	*	*	*	1	*	*	-	-	-	-	-
Habro .....	267	-	-	1	-	267	-	-	-	-	-
Darolebu .....	*	-	-	2	-	*	-	-	-	-	-
Boke .....	*	-	-	1	-	*	-	-	-	-	-
Kuni .....	330	-	-	1	-	330	-	-	-	-	-
East Harerge Zone .....	2,336	-	-	1	-	2,336	-	-	-	1	-
Kombolcha .....	-	-	-	-	-	-	-	-	-	-	-
Jarso .....	*	-	-	1	-	*	-	-	-	-	-
Gursum .....	*	-	-	2	-	*	-	-	-	-	-
Babile .....	77	-	-	3	-	77	-	-	-	-	-
Fedis .....	*	-	-	2	-	*	-	-	-	-	-
Haro Maya .....	443	-	-	2	-	443	-	-	-	-	-
Kurfä Chele .....	*	-	-	1	-	*	-	-	-	-	-
Kersa .....	*	-	-	2	-	*	-	-	-	-	-
Meta .....	*	-	-	1	-	*	-	-	-	1	-
Goro Gutu .....	*	-	-	1	-	*	-	-	-	-	-
Deder .....	*	-	-	1	-	*	-	-	-	-	-
Malka Balo .....	374	-	-	1	-	374	-	-	-	-	-
Bedeno .....	*	-	-	1	-	*	-	-	-	2	-
Girawa .....	*	-	-	1	-	*	-	-	-	-	-
Gola Oda .....	*	-	-	2	-	*	-	-	-	-	-
Bale Zone .....	8,872	*	*	1	*	8,781	2	*	*	-	-
Kokosa .....	*	-	-	1	-	*	-	-	-	-	-
Dodola .....	648	-	-	1	-	648	-	-	-	-	-
Adaba .....	*	-	-	1	-	*	-	-	-	-	-
Agarfa .....	*	-	-	1	-	*	-	-	-	-	-
Gasera .....	*	-	-	2	-	*	-	-	-	-	-
Gololcha .....	923	-	-	1	-	923	-	-	-	-	-
Legehida .....	190	-	-	2	-	190	-	-	-	-	-
Ginir .....	1,892	*	*	2	*	1,877	2	*	*	-	-
Sinanana Dinsho .....	*	-	-	1	-	*	-	-	-	-	-
Goba .....	466	-	-	1	-	466	-	-	-	-	-
Mennana Arena Buluk .....	1,945	*	*	2	*	1,874	-	-	-	-	-
Nensebo .....	*	-	-	1	-	*	-	-	-	-	-
Meda Welabu .....	*	-	-	1	-	*	-	-	-	-	-
Berbere .....	*	*	*	1	*	*	-	-	-	-	-
Goro .....	*	-	-	2	-	*	-	-	-	-	-
Raytu .....	362	-	-	1	-	362	-	-	-	-	-
Seweyna .....	142	-	-	1	-	142	-	-	-	-	-
Borena Zone .....	7,304	*	*	1	*	7,295	-	-	*	-	-
Uraga .....	*	-	-	1	-	*	-	-	-	-	-
Bore .....	1,064	-	-	1	-	1,064	-	-	-	-	-

TABLE 7-16: NUMBER OF DAIRY ANIMALS, MILK PRODUCTION, AND LACTATION PERIOD BY ZONE AND WEREDA

## a) Both Rural and Urban Holdings

Geographic Area	Number Of Dairy Cows	Number Of Milking Cows	Average Daily Milk Prod.	Average Lactation Period(Mn)	Total Milk Production (Lt)	Number Of Dairy Camels	Number Of Milking Camels	Average Daily Milk Prod.	Average Lactation Period(Mn)	Total Milk Production (Lt)
Oromia Region .....	3,988,280	4,236,625	1.281	8	1,151,622,548	68,900	46,851	2.470	11	45,331,565
West Welega Zone .....	241,042	226,734	1.177	8	62,885,674	-	-	-	-	-
Mana Sibu.....	32,952	28,712	0.986	8	7,621,410	-	-	-	-	-
Nejo.....	20,191	17,593	0.905	9	4,947,074	-	-	-	-	-
Gimbi.....	12,649	12,764	1.089	8	3,237,735	-	-	-	-	-
Lalo Asabi.....	8,259	6,821	1.021	8	1,694,002	-	-	-	-	-
Boji.....	13,775	10,577	0.968	8	2,491,362	-	-	-	-	-
Ayra Guliso.....	12,618	12,561	0.861	8	2,460,757	-	-	-	-	-
Jarso.....	22,987	17,783	1.155	8	5,239,580	-	-	-	-	-
Gidami.....	3,632	8,384	1.304	7	2,329,018	-	-	-	-	-
Jimma Horo.....	3,883	5,958	1.219	7	1,507,284	-	-	-	-	-
Hawa Welel.....	5,213	10,272	1.344	7	3,064,173	-	-	-	-	-
Gawo Dale.....	16,138	13,862	1.275	7	3,506,188	-	-	-	-	-
Dale Sadi.....	6,938	7,516	1.015	8	1,706,582	-	-	-	-	-
Yubdo.....	4,464	4,638	0.944	8	976,229	-	-	-	-	-
Ganji.....	6,558	5,403	1.166	8	1,455,249	-	-	-	-	-
Haru.....	8,304	6,409	3.048	8	*	-	-	-	-	-
Nole Kaba.....	18,177	14,532	1.005	8	3,095,075	-	-	-	-	-
Lalo Kilie.....	6,313	5,114	0.916	7	998,216	-	-	-	-	-
Sayo.....	9,950	10,203	1.327	7	2,644,073	-	-	-	-	-
Anfilo.....	3,375	2,945	1.48	7	934,597	-	-	-	-	-
Begi.....	24,670	24,685	1.249	7	6,617,789	-	-	-	-	-
East Welega Zone.....	256,413	312,038	1.108	8	79,042,377	-	-	-	-	-
Limu.....	11,975	31,544	0.853	8	6,742,291	-	-	-	-	-
Ibantu.....	7,051	10,622	1.108	9	3,058,686	-	-	-	-	-
Gida Kiremu.....	13,784	33,521	1.086	9	8,761,741	-	-	-	-	-
Jarte.....	11,318	12,901	0.97	8	3,357,490	-	-	-	-	-
Amuru.....	10,885	9,982	1.075	9	2,746,458	-	-	-	-	-
Abe Dongoro.....	6,395	7,163	1.201	7	1,936,885	-	-	-	-	-
Jimma Horo.....	26,785	31,503	1.002	9	7,466,030	-	-	-	-	-
Abay Chomen.....	8,280	7,171	1.154	9	2,407,227	-	-	-	-	-
Guduru.....	24,328	25,226	1.015	9	6,608,228	-	-	-	-	-
Jimma Rare.....	3,043	8,720	2.214	8	3,913,636	-	-	-	-	-
Bila Seyo.....	8,911	17,793	1.042	7	3,769,689	-	-	-	-	-
Sibu Sire.....	21,636	18,080	1.192	7	4,396,845	-	-	-	-	-
Guto Wayu.....	34,087	29,217	1.174	7	7,590,248	-	-	-	-	-
Sasiga.....	10,434	10,162	1.035	7	2,333,732	-	-	-	-	-
Leka Dulecha.....	11,344	8,528	1.157	8	2,284,516	-	-	-	-	-
Diga.....	8,830	11,046	1.086	7	2,459,108	-	-	-	-	-
Jimma Arjo.....	8,344	13,005	1.305	7	3,576,501	-	-	-	-	-
Nunu Kumba.....	11,806	10,549	1.075	8	2,459,718	-	-	-	-	-
Wama Bonaya.....	17,177	15,307	0.97	7	3,173,346	-	-	-	-	-
Illubabor Zone.....	160,709	190,785	1.116	7	42,652,595	-	-	-	-	-
Darimu.....	11,157	14,159	1.158	7	3,276,224	-	-	-	-	-
Supena Sodo.....	13,174	15,372	1.235	7	3,634,239	-	-	-	-	-
Chora.....	13,116	21,173	1.043	7	4,313,428	-	-	-	-	-
Dega.....	7,951	13,177	1.15	7	2,702,274	-	-	-	-	-
Bedele.....	25,303	19,079	1.007	7	3,794,148	-	-	-	-	-
Gechi.....	7,886	12,118	1.047	7	2,484,782	-	-	-	-	-
Borecha.....	5,556	8,214	1.005	7	1,642,837	-	-	-	-	-
Dedesa.....	11,974	12,983	1.027	7	2,350,990	-	-	-	-	-
Yayu.....	13,725	18,357	1.146	8	4,597,570	-	-	-	-	-
Metu.....	16,815	19,469	1.219	8	4,858,854	-	-	-	-	-
Ale.....	21,097	21,646	1.199	8	5,673,999	-	-	-	-	-
Bure.....	9,262	11,722	1.066	8	2,626,929	-	-	-	-	-
Nono.....	3,693	3,316	1.193	8	696,321	-	-	-	-	-
Jimma Zone.....	471,389	416,847	1.244	7	105,451,173	-	-	-	-	-
Limu Seka.....	32,029	25,587	1.206	7	6,059,757	-	-	-	-	-
Limu Kosa.....	66,282	47,855	1.292	7	12,479,265	-	-	-	-	-
Sokoru.....	20,499	16,779	0.885	7	2,834,987	-	-	-	-	-
Tiro Afeta.....	26,255	23,601	1.087	7	5,324,459	-	-	-	-	-
Kersa.....	33,620	31,544	1.087	7	6,802,493	-	-	-	-	-
Mana.....	10,117	15,280	1.146	7	3,352,179	-	-	-	-	-
Goma.....	35,893	32,848	1.431	7	9,680,336	-	-	-	-	-
Gera.....	24,639	21,644	1.627	7	7,891,324	-	-	-	-	-
Seka Chekorsa.....	43,854	47,524	1.52	7	14,221,797	-	-	-	-	-
Dedo.....	67,761	56,566	1.047	8	10,783,490	-	-	-	-	-

TABLE 7-16-a –Cont'd

Geographic Area	Number Of Dairy Cows	Number Of Milking Cows	Average Daily Milk Prod.	Average Lactation Period(Mn)	Total Milk Production (Lt)	Number Of Dairy Camels	Number Of Milking Camels	Average Daily Milk Prod.	Average Lactation Period(Mn)	Total Milk Production (Lt)
Omonada .....	55,176	46,763	1.145	7	11,495,217	-	-	-	-	-
Sigmo .....	25,922	22,923	1.318	8	6,403,567	-	-	-	-	-
Setema .....	29,342	27,934	1.363	7	8,122,303	-	-	-	-	-
West Shewa Zone .....	540,648	531,403	1.145	7	133,731,803	-	-	-	-	-
Ginde Beret .....	45,365	50,277	1.184	8	14,610,552	-	-	-	-	-
Jeldu .....	37,438	38,944	1.229	8	11,449,982	-	-	-	-	-
Ambo .....	45,635	47,091	1.171	8	11,880,120	-	-	-	-	-
Cheliya .....	48,435	50,474	1.082	8	11,036,931	-	-	-	-	-
Bako Tibe .....	25,103	27,827	1.28	7	7,928,276	-	-	-	-	-
Dano .....	18,470	18,848	1.163	7	4,572,130	-	-	-	-	-
Nono .....	28,966	25,315	1.098	7	5,685,806	-	-	-	-	-
Tikur .....	16,970	16,019	1.059	8	3,682,569	-	-	-	-	-
Amaya .....	29,578	21,599	1.095	7	4,588,656	-	-	-	-	-
Wonchi .....	12,768	9,930	0.913	7	1,750,226	-	-	-	-	-
Dendi .....	43,357	42,916	1.237	7	11,569,019	-	-	-	-	-
Ejerie .....	11,310	11,370	1.196	7	3,020,239	-	-	-	-	-
Adda Berga .....	20,304	23,130	1.321	8	6,922,347	-	-	-	-	-
Walmara .....	18,191	16,675	1.379	7	5,467,789	-	-	-	-	-
Alem Gana .....	15,353	14,714	1.256	7	3,916,705	-	-	-	-	-
Kersana Kondaltiti .....	17,445	16,373	0.811	7	3,114,241	-	-	-	-	-
Tole .....	8,327	6,262	1.215	8	1,460,344	-	-	-	-	-
Elu .....	5,472	5,955	1.225	7	1,579,022	-	-	-	-	-
Dawo .....	8,213	8,113	1.118	7	1,893,858	-	-	-	-	-
Walisona Goro .....	35,387	26,931	0.923	7	4,582,882	-	-	-	-	-
Becho .....	8,857	8,271	1.09	8	1,996,355	-	-	-	-	-
Kokir .....	12,857	13,174	0.854	7	2,335,811	-	-	-	-	-
Meta Robi .....	26,848	31,195	1.241	8	8,687,946	-	-	-	-	-
North Shewa Zone .....	247,322	264,944	1.348	8	85,335,568	-	-	-	-	-
Wara Jarso .....	11,487	25,998	1.197	8	7,412,228	-	-	-	-	-
Dera .....	16,739	17,000	0.822	9	3,965,896	-	-	-	-	-
Hidabu Abote .....	7,406	10,372	1.018	8	2,314,143	-	-	-	-	-
Kuyu .....	17,610	23,706	1.225	8	6,692,537	-	-	-	-	-
Degem .....	12,732	13,711	1.345	8	4,350,278	-	-	-	-	-
Gerar Jarso .....	7,613	9,672	1.48	7	3,530,610	-	-	-	-	-
Yaya Gulelena Debre .....	9,060	16,328	1.566	8	6,955,793	-	-	-	-	-
Wuchalena Jido .....	39,277	37,982	1.376	8	12,175,828	-	-	-	-	-
Abichuna Gna'a .....	18,939	16,119	1.2	9	3,943,015	-	-	-	-	-
Kembibit .....	17,866	16,405	1.448	8	5,327,839	-	-	-	-	-
Berehna Aleltu .....	34,508	31,356	1.393	8	9,877,630	-	-	-	-	-
Mulona Sululta .....	54,087	46,296	1.76	8	18,789,774	-	-	-	-	-
East Shewa Zone .....	286,992	313,776	1.209	8	84,693,988	16,791	9,902	2.861	10	11,046,622
Fentale .....	16,788	20,923	1.634	8	7,123,899	13,991	9,042	3.433	12	10,090,876
Boset .....	17,243	18,337	1.113	8	4,569,223	2,166	833	2.308	10	*
Adama .....	9,827	11,872	1.2	8	3,391,873	*	-	-	3	-
Lome .....	11,087	8,985	1.327	8	2,871,667	-	-	-	-	-
Gimbichu .....	9,420	7,959	1.12	7	1,846,463	*	*	-	-	-
Ada'a Liben Chukala .....	32,013	28,673	1.148	8	7,813,812	-	-	-	-	-
Dugda Bora .....	13,750	45,669	0.884	9	9,569,709	*	-	-	-	-
Adami Tullu Jido Komb .....	26,158	33,878	1.081	9	8,465,204	*	*	0.002	1	-
Arsi Negele .....	46,484	41,694	1.525	9	15,489,063	*	-	0.097	1	-
Shashemene .....	45,512	37,977	1.303	9	10,666,918	-	*	-	-	-
Seraro .....	51,797	50,114	1.174	9	11,055,186	*	-	-	-	-
Akaki .....	6,912	7,694	1.057	8	1,830,969	-	-	-	-	-
Arsi Zone .....	547,752	610,590	1.433	8	182,585,885	7,378	3,386	2.136	6	4,576,243
Merti .....	16,753	23,863	1.299	8	7,007,542	*	*	2.591	9	*
Aseko .....	3,683	14,785	1.426	8	4,629,989	253	*	1.481	3	*
Gololcha .....	26,342	28,303	1.478	8	9,235,315	*	-	0.008	1	-
Jeju .....	29,977	26,702	1.324	8	8,604,103	*	*	6.082	12	*
Dodotana Sire .....	13,748	17,991	1.542	8	6,024,897	*	*	5.026	10	*
Zeway Dugda .....	27,578	26,460	1.045	8	6,161,986	*	-	0.007	2	-
Hitosa .....	25,444	30,908	1.368	7	9,067,827	-	-	-	-	-
Sude .....	33,894	27,006	2.161	8	10,804,023	*	-	-	-	-
Chole .....	14,571	15,242	1.205	8	3,973,677	*	-	-	-	-
Amigna .....	19,844	15,833	1.215	8	5,011,007	*	-	0.011	-	-
Seru .....	29,985	25,735	1.068	8	6,790,656	*	*	4.632	9	*
Robe .....	13,401	25,816	1.155	8	6,072,519	-	-	-	-	-
Tena .....	9,528	22,013	1.407	8	7,500,798	-	-	-	-	-
Sherka .....	26,077	30,573	1.215	9	7,562,557	-	-	-	-	-

TABLE 7-16-a –Cont'd

Geographic Area	Number Of Dairy Cows	Number Of Milking Cows	Average Daily Milk Prod.	Average Lactation Period(Mn)	Total Milk Production(Lt)	Number Of Dairy Camels	Number Of Milking Camels	Average Daily Milk Prod.	Average Lactation Period(Mn)	Total Milk Production (Lt)
Di geluna Tijo.....	23,118	24,965	1.793	7	11,010,879	*	-	0.012	-	-
Tiyo .....	12,240	14,575	1.895	8	6,117,956	-	-	-	-	-
Munesa .....	43,998	49,735	1.558	8	14,888,807	-	-	-	-	-
Bekoji .....	39,752	49,881	1.455	9	13,931,467	*	-	0.012	-	-
Gedeb.....	33,150	49,887	1.576	9	12,949,278	*	-	-	-	-
Kofele.....	104,670	90,317	1.358	10	25,240,601	*	-	-	-	-
West Harerge Zone .....	223,542	230,138	1.471	8	71,365,259	6,848	5,119	3.049	11	5,326,679
Mieso .....	14,960	19,966	1.558	7	5,753,687	3,701	2,628	3.237	11	2,514,108
Doba .....	23,636	20,051	1.681	8	7,197,951	*	*	7.482	12	*
Tulo .....	19,463	18,483	1.64	8	6,889,248	-	*	-	-	-
Mesela .....	15,914	19,121	1.458	8	6,314,304	-	*	-	-	-
Chiro.....	47,327	42,504	1.387	8	11,176,225	-	-	-	-	-
Goba Koricha .....	19,102	17,197	1.507	8	5,346,674	438	331	2.737	10	*
Anchar .....	9,656	10,692	1.251	7	2,629,417	*	*	3.181	12	*
Habro .....	18,977	19,858	1.525	8	6,444,879	-	-	-	-	-
Darolebu.....	22,337	28,009	1.438	9	8,441,405	1,454	826	2.272	10	*
Boke.....	14,609	14,154	1.337	8	4,079,778	373	*	3.293	16	*
Kuni.....	17,560	20,101	1.376	7	7,091,691	-	-	-	-	-
East Harerge Zone .....	209,162	263,629	1.563	7	78,067,109	5,526	3,755	3.088	10	4,371,114
Kombolcha .....	8,847	12,167	1.705	8	4,314,194	-	-	-	-	-
Jarso.....	6,169	10,767	1.569	8	3,184,181	*	*	5.566	11	*
Gursum .....	15,569	17,888	1.199	8	3,768,143	*	*	2.405	13	*
Babile.....	10,553	9,463	2.387	8	3,569,197	785	548	4.191	11	781,279
Fedis .....	4,222	11,803	1.29	6	2,647,871	*	*	3.467	11	*
Haro Maya.....	14,641	19,671	1.723	9	6,395,139	*	-	-	-	-
Kurfä Chele .....	1,730	4,622	1.447	7	1,245,929	*	*	3	12	*
Kersa.....	14,154	18,084	1.475	7	4,897,316	*	*	4.943	6	*
Meta.....	23,379	33,074	1.633	7	10,708,440	-	-	-	-	-
Goro Gutu.....	13,941	19,267	1.553	8	6,017,047	*	*	9.48	15	*
Deder .....	19,132	25,999	1.666	8	8,409,987	*	-	-	-	-
Malka Balo .....	15,284	16,543	1.564	8	4,974,965	*	*	1.327	5	*
Bedeno.....	23,042	32,555	1.526	7	10,055,112	-	-	-	-	-
Girawa .....	31,261	24,993	1.468	7	6,268,533	-	-	-	-	-
Gola Oda .....	7,238	6,734	1.218	7	1,611,056	193	*	1.054	11	*
Bale Zone .....	424,750	412,211	1.099	9	94,671,553	12,046	9,479	1.995	11	6,563,511
Kokosa.....	39,013	53,890	0.9	10	9,288,120	*	-	-	-	-
Dodola.....	61,096	49,927	1.162	10	11,850,736	-	-	-	-	-
Adaba.....	32,527	26,692	1.055	9	5,666,455	-	-	-	-	-
Agarfä.....	20,470	23,477	1.058	9	5,351,001	-	-	-	-	-
Gasera .....	22,936	19,785	1.095	9	5,477,328	-	-	-	-	-
Gololcha .....	22,914	22,783	1.378	8	7,120,996	222	*	3.293	10	*
Legehida.....	11,831	12,134	1.116	9	3,111,524	911	781	1.976	11	568,265
Ginir.....	25,959	28,587	1.336	8	9,424,246	-	-	-	-	-
Sinanana Dinsho.....	33,500	31,744	1.016	9	5,723,944	-	-	-	-	-
Goba .....	13,765	12,004	1.558	8	3,861,151	-	-	-	-	-
Mennana Arena Buluk .....	29,148	29,907	0.952	9	5,922,385	1,641	1,126	1.6	11	456,295
Nensebo .....	25,330	22,860	1.169	8	4,999,103	*	-	-	-	-
Meda Welabu .....	33,550	27,509	1.039	9	5,372,766	3,640	2,929	1.739	12	1,745,743
Berbere .....	14,068	11,716	1.136	8	2,751,287	284	*	1.813	10	134,913
Guradamole.....	8,963	8,133	0.993	8	1,917,151	165	115	2.401	11	*
Goro .....	15,389	13,752	0.961	8	2,899,719	*	*	1.478	11	*
Raytu .....	6,135	7,638	1.211	10	1,912,460	3,192	2,812	2.421	12	2,306,408
Seweyna .....	8,157	9,672	0.946	8	2,021,182	1,667	1,307	2.364	10	953,373
Borena Zone .....	378,558	463,531	1.33	8	131,139,565	20,311	15,210	2.393	11	13,447,396
Uraga .....	58,551	50,798	1.246	7	15,098,473	-	-	-	-	-
Bore .....	66,129	53,136	1.315	9	17,724,125	*	-	-	-	-
Adolana Wadera.....	44,997	40,618	1.565	9	15,238,219	552	*	4.083	10	*
Odo Shakiso .....	29,834	29,421	2.54	9	13,600,238	-	-	-	-	-
Hager Mariam .....	70,517	114,155	1.213	9	25,030,626	*	*	2.346	9	*
Yabelo .....	17,716	25,274	1.054	6	4,826,181	5,041	4,803	2.006	11	2,724,855
Arero.....	7,306	13,700	1.267	7	3,071,674	2,372	1,898	2.43	12	1,551,412
Liben.....	32,010	37,234	1.596	8	13,849,582	7,520	5,095	2.662	11	5,259,474
Moyale.....	1,405	13,453	0.978	10	2,845,733	1,976	1,296	1.993	14	913,330
Dire.....	17,196	43,584	0.986	8	10,195,158	2,235	1,616	2.504	12	1,780,781
Teltele.....	9,398	22,780	1.112	9	5,189,040	*	*	6.225	12	*
Gelana Abaya.....	23,500	19,377	1.168	7	4,470,516	-	-	-	-	-

## b) Rural Holdings

Geographic Area	Number Of Dairy Cows	Number Of Milking Cows	Average Daily Milk Prod.	Average Lactation Period(Mn)	Total Milk Production(Lt)	Number Of Dairy Camels	Number Of Milking Camels	Average Daily Milk Prod.	Average Lactation Period(Mn)	Total Milk Production (Lt)
Oromia Region.....	3,859,610	4,104,698	1.265	8	1,102,327,317	68,722	46,362	2.454	11	45,193,384
West Welega Zone.....	226,320	212,639	1.173	8	58,928,084	-	-	-	-	-
Mana Sibu.....	31,164	27,145	0.982	8	7,219,978	-	-	-	-	-
Nejo.....	17,870	15,502	0.892	9	4,409,725	-	-	-	-	-
Gimbi.....	11,284	11,462	1.072	8	2,846,612	-	-	-	-	-
Lalo Asabi.....	7,559	6,140	0.989	8	1,484,389	-	-	-	-	-
Boji.....	12,658	9,755	0.961	8	2,261,479	-	-	-	-	-
Ayra Guliso.....	11,873	11,933	0.85	8	2,320,515	-	-	-	-	-
Jarso.....	22,081	17,127	1.156	8	5,028,522	-	-	-	-	-
Gidami.....	3,183	7,888	1.304	7	2,190,365	-	-	-	-	-
Jimma Horo.....	3,708	5,799	1.217	7	1,459,116	-	-	-	-	-
Hawa Welel.....	4,845	9,696	1.332	7	2,879,395	-	-	-	-	-
Gawo Dale.....	15,575	13,346	1.274	7	3,378,126	-	-	-	-	-
Dale Sadi.....	6,608	7,063	1.004	8	1,584,092	-	-	-	-	-
Yubdo.....	4,283	4,472	0.926	8	935,214	-	-	-	-	-
Ganji.....	6,306	5,143	1.167	8	1,393,993	-	-	-	-	-
Haru.....	7,850	5,988	3.13	8	*	-	-	-	-	-
Nole Kaba.....	17,504	13,949	0.999	8	2,939,886	-	-	-	-	-
Lalo Kilie.....	6,053	4,852	0.905	7	930,634	-	-	-	-	-
Sayo.....	8,989	8,923	1.291	7	2,217,030	-	-	-	-	-
Anfilo.....	3,260	2,766	1.475	7	890,075	-	-	-	-	-
Begi.....	23,665	23,690	1.248	7	6,305,686	-	-	-	-	-
East Welega Zone.....	240,852	294,521	1.103	8	73,979,951	-	-	-	-	-
Limu.....	11,703	30,592	0.853	8	6,517,060	-	-	-	-	-
Ibantu.....	6,486	10,112	1.108	9	2,908,934	-	-	-	-	-
Gida Kiremu.....	12,145	31,162	1.073	9	8,066,543	-	-	-	-	-
Jarte.....	10,724	12,313	0.968	8	3,185,555	-	-	-	-	-
Amuru.....	10,055	9,264	1.098	9	2,576,949	-	-	-	-	-
Abe Dongoro.....	6,074	6,827	1.215	7	1,857,802	-	-	-	-	-
Jimma Horo.....	25,553	29,692	0.996	9	7,008,330	-	-	-	-	-
Abay Chomen.....	6,868	6,124	1.173	9	2,197,473	-	-	-	-	-
Guduru.....	23,664	24,382	1.012	9	6,327,722	-	-	-	-	-
Jimma Rare.....	2,810	8,085	2.266	8	3,627,377	-	-	-	-	-
Bila Seyo.....	8,248	16,893	1.046	7	3,573,364	-	-	-	-	-
Sibu Sire.....	20,810	17,361	1.2	7	4,253,126	-	-	-	-	-
Guto Wayu.....	30,739	26,326	1.145	7	6,535,066	-	-	-	-	-
Sasiga.....	10,123	9,652	1.035	7	2,217,061	-	-	-	-	-
Leka Dulecha.....	10,900	8,171	1.152	8	2,170,450	-	-	-	-	-
Diga.....	8,475	10,517	1.087	7	2,332,408	-	-	-	-	-
Jimma Arjo.....	7,319	11,988	1.274	7	3,171,711	-	-	-	-	-
Nunu Kumba.....	11,382	10,134	1.072	8	2,335,730	-	-	-	-	-
Wama Bonaya.....	16,775	14,926	0.976	7	3,117,290	-	-	-	-	-
Illubabor Zone.....	152,932	182,620	1.117	7	41,118,158	-	-	-	-	-
Darimu.....	10,869	13,905	1.164	7	3,239,730	-	-	-	-	-
Supena Sodo.....	12,631	14,872	1.235	7	3,531,616	-	-	-	-	-
Chora.....	12,587	20,656	1.044	7	4,211,842	-	-	-	-	-
Dega.....	7,604	12,482	1.156	7	2,592,091	-	-	-	-	-
Bedele.....	24,025	17,804	1.001	7	3,578,838	-	-	-	-	-
Gechi.....	7,298	11,451	1.043	7	2,346,593	-	-	-	-	-
Borecha.....	5,386	8,073	1.004	7	1,621,276	-	-	-	-	-
Dedesa.....	11,724	12,697	1.029	7	2,308,502	-	-	-	-	-
Yayu.....	13,019	17,710	1.152	8	4,491,485	-	-	-	-	-
Metu.....	15,895	18,493	1.203	8	4,596,352	-	-	-	-	-
Ale.....	19,969	20,628	1.207	8	5,482,167	-	-	-	-	-
Bure.....	8,383	10,769	1.07	8	2,451,466	-	-	-	-	-
Nono.....	3,542	3,081	1.205	8	666,200	-	-	-	-	-
Jimma Zone.....	461,298	408,515	1.243	7	103,161,039	-	-	-	-	-
Limu Seka.....	31,709	25,297	1.204	7	5,991,334	-	-	-	-	-
Limu Kosa.....	64,809	46,761	1.29	7	12,168,818	-	-	-	-	-
Sokoru.....	19,832	16,275	0.886	7	2,761,571	-	-	-	-	-
Tiro Afeta.....	26,045	23,418	1.085	7	5,276,305	-	-	-	-	-
Kersa.....	30,221	28,673	1.062	7	5,960,328	-	-	-	-	-
Mana.....	10,065	15,175	1.143	7	3,329,414	-	-	-	-	-
Goma.....	34,673	31,837	1.428	7	9,363,765	-	-	-	-	-
Gera.....	23,915	20,994	1.634	7	7,689,885	-	-	-	-	-
Seka Chekorsa.....	43,408	47,128	1.522	7	14,115,731	-	-	-	-	-
Dedo.....	67,608	56,424	1.048	8	10,758,567	-	-	-	-	-
Omonada.....	54,513	46,354	1.143	7	11,397,953	-	-	-	-	-

TABLE 7-16-b –Cont'd

Geographic Area	Number Of Dairy Cows	Number Of Milking Cows	Average Daily Milk Prod.	Average Lactation Period(Mn)	Total Milk Production(Lt)	Number Of Dairy Camels	Number Of Milking Camels	Average Daily Milk Prod.	Average Lactation Period(Mn)	Total Milk Production (Lt)
Sigmo .....	25,659	22,700	1.32	8	6,349,140	-	-	-	-	-
Setema .....	28,842	27,479	1.366	7	7,998,229	-	-	-	-	-
West Shewa Zone .....	524,053	514,901	1.136	7	128,628,740	-	-	-	-	-
Ginde Beret .....	44,415	49,282	1.187	8	14,335,253	-	-	-	-	-
Jeldu .....	36,532	37,653	1.228	8	11,071,090	-	-	-	-	-
Ambo .....	43,588	44,972	1.152	8	11,121,552	-	-	-	-	-
Cheliya .....	46,626	48,721	1.081	8	10,607,850	-	-	-	-	-
Bako Tibe .....	23,748	26,516	1.285	7	7,589,636	-	-	-	-	-
Dano .....	18,229	18,619	1.162	7	4,505,122	-	-	-	-	-
Nono .....	28,623	24,998	1.101	7	5,622,890	-	-	-	-	-
Tikur .....	16,331	15,430	1.069	8	3,564,879	-	-	-	-	-
Amaya .....	29,332	21,284	1.1	7	4,540,480	-	-	-	-	-
Wonchi .....	12,663	9,829	0.912	7	1,727,901	-	-	-	-	-
Dendi .....	41,989	41,403	1.226	7	11,146,471	-	-	-	-	-
Ejerie .....	10,856	10,956	1.177	7	2,855,162	-	-	-	-	-
Adda Berga .....	19,428	22,236	1.313	8	6,624,611	-	-	-	-	-
Walmara .....	16,555	15,318	1.318	7	4,797,225	-	-	-	-	-
Alem Gana .....	14,536	14,004	1.221	7	3,622,107	-	-	-	-	-
Kersana Kondaltiti .....	17,256	16,176	0.81	7	3,072,931	-	-	-	-	-
Tole .....	8,150	6,133	1.215	8	1,431,199	-	-	-	-	-
Elu .....	5,102	5,685	1.212	7	1,479,005	-	-	-	-	-
Dawo .....	8,086	7,979	1.117	7	1,866,107	-	-	-	-	-
Walisona Goro .....	34,218	25,941	0.902	7	4,305,718	-	-	-	-	-
Becho .....	8,358	7,724	1.048	8	1,785,941	-	-	-	-	-
Kokir .....	12,757	13,060	0.852	7	2,311,893	-	-	-	-	-
Meta Robi .....	26,677	30,983	1.242	8	8,643,715	-	-	-	-	-
North Shewa Zone .....	240,290	257,053	1.303	8	79,677,806	-	-	-	-	-
Wara Jarso .....	11,236	25,391	1.183	8	7,198,509	-	-	-	-	-
Dera .....	16,502	16,728	0.815	9	3,871,026	-	-	-	-	-
Hidabu Abote .....	7,248	10,073	1.019	8	2,249,369	-	-	-	-	-
Kuyu .....	16,734	22,511	1.167	8	6,071,794	-	-	-	-	-
Degem .....	12,528	13,441	1.29	8	4,083,679	-	-	-	-	-
Gerar Jarso .....	6,826	8,810	1.281	7	2,750,234	-	-	-	-	-
Yaya Gulelena Debre .....	8,608	15,799	1.482	8	6,216,804	-	-	-	-	-
Wuchalena Jido .....	38,526	37,175	1.324	8	11,281,080	-	-	-	-	-
Abichuna Gna'a .....	18,786	15,898	1.182	9	3,840,971	-	-	-	-	-
Kembibit .....	17,441	16,010	1.387	8	4,982,243	-	-	-	-	-
Berehna Aleltu .....	33,473	30,453	1.362	8	9,348,313	-	-	-	-	-
Mulona Sululta .....	52,382	44,764	1.731	8	17,783,785	-	-	-	-	-
East Shewa Zone .....	273,951	300,935	1.146	9	77,651,573	16,762	9,848	2.861	10	11,023,744
Fentale .....	16,305	20,335	1.583	9	6,760,971	13,981	9,031	3.432	12	10,079,212
Boset .....	16,080	17,128	1.049	8	4,081,256	2,148	*	2.311	10	*
Adama .....	8,729	10,894	0.948	8	2,396,310	*	-	-	3	-
Lome .....	10,040	8,158	1.211	8	2,342,603	-	-	-	-	-
Gimbichu .....	9,018	7,680	1.106	7	1,761,566	*	-	-	-	-
Ada'a Liben Chukala .....	30,880	27,719	1.068	8	7,032,052	-	-	-	-	-
Dugda Bora .....	12,130	43,649	0.849	9	8,969,300	*	-	-	-	-
Adami Tullu Jido Komb .....	24,092	31,690	1.012	9	7,601,114	*	-	0.002	1	-
Arsi Negele .....	44,394	39,692	1.395	9	13,907,140	*	-	0.097	1	-
Shashemene .....	44,290	36,951	1.26	9	10,092,254	-	-	-	-	-
Seraro .....	51,080	49,345	1.172	9	10,876,037	*	-	-	-	-
Akaki .....	6,912	7,694	1.057	8	1,830,969	-	-	-	-	-
Arsi Zone .....	528,277	589,547	1.393	8	172,109,541	7,378	3,386	2.136	6	4,576,243
Merti .....	16,216	22,923	1.286	8	6,696,266	*	-	2.591	9	*
Aseko .....	3,593	14,617	1.42	8	4,543,653	253	*	1.481	3	*
Gololcha .....	25,880	28,004	1.473	8	9,108,494	*	-	0.008	1	-
Jeju .....	29,519	26,206	1.319	8	8,431,147	*	*	6.082	12	*
Dodotana Sire .....	12,046	16,059	1.328	8	4,694,341	*	*	5.026	10	*
Zeway Dugda .....	27,245	25,958	1.031	8	5,971,107	*	-	0.007	2	-
Hitosa .....	24,556	29,968	1.326	7	8,519,637	-	-	-	-	-
Sude .....	33,552	26,742	2.171	8	10,710,475	*	-	-	-	-
Chole .....	14,045	14,596	1.198	8	3,758,528	*	-	-	-	-
Amigna .....	19,104	15,125	1.205	8	4,690,374	*	-	0.011	-	-
Seru .....	29,259	25,050	1.053	8	6,522,712	*	*	4.632	9	*
Robe .....	12,095	24,339	1.107	8	5,479,269	-	-	-	-	-
Tena .....	8,369	20,618	1.4	8	6,991,615	-	-	-	-	-
Sherka .....	24,756	29,367	1.183	9	7,098,043	-	-	-	-	-
Di geluna Tijo .....	22,119	23,928	1.73	7	10,366,530	*	-	0.012	-	-



TABLE 7-16-b –Cont'd

Geographic Area	Number Of Dairy Cows	Number Of Milking Cows	Average Daily Milk Prod.	Average Lactation Period(Mn)	Total Milk Production(Lt)	Number Of Dairy Camels	Number Of Milking Camels	Average Daily Milk Prod.	Average Lactation Period(Mn)	Total Milk Production (Lt)
Tiyo.....	10,909	13,150	1.597	8	4,669,252	-	-	-	-	-
Munesa.....	42,985	48,681	1.542	8	14,455,054	-	-	-	-	-
Bekoji.....	37,582	47,474	1.355	9	12,491,095	*	-	0.012	-	-
Gedeb.....	31,784	48,436	1.547	9	12,400,582	*	-	-	-	-
Kofele.....	102,662	88,305	1.339	10	24,511,367	*	-	-	-	-
West Harerge Zone.....	221,456	227,549	1.468	8	70,561,300	6,804	4,839	2.888	11	5,254,106
Mieso.....	14,557	19,170	1.551	7	5,500,636	3,657	2,521	2.912	11	2,441,535
Doba.....	23,572	20,002	1.682	8	7,189,865	*	*	7.482	12	*
Tulo.....	19,329	18,359	1.64	8	6,848,924	-	-	-	-	-
Mesela.....	15,836	19,027	1.457	8	6,284,009	-	-	-	-	-
Chiro.....	47,029	42,250	1.385	8	11,101,848	-	-	-	-	-
Goba Koricha.....	19,061	17,121	1.504	8	5,320,707	438	331	2.737	10	*
Anchar.....	9,446	10,479	1.255	7	2,594,347	*	*	3.181	12	*
Habro.....	18,378	19,219	1.51	8	6,207,173	-	-	-	-	-
Darolebu.....	22,258	27,881	1.436	9	8,393,094	1,454	826	2.272	10	*
Boke.....	14,567	14,112	1.337	8	4,070,944	373	*	3.293	16	*
Kuni.....	17,423	19,929	1.376	7	7,049,753	-	-	-	-	-
East Harerge Zone.....	207,998	261,676	1.561	7	77,395,695	5,506	3,739	3.085	10	4,352,646
Kombolcha.....	8,834	12,064	1.699	8	4,273,556	-	-	-	-	-
Jarso.....	6,165	10,746	1.568	8	3,175,190	*	*	5.566	11	*
Gursum.....	15,510	17,820	1.196	8	3,746,482	*	*	2.405	13	*
Babile.....	10,463	9,348	2.391	8	3,521,633	785	548	4.191	11	781,279
Fedis.....	4,211	11,748	1.29	6	2,635,072	*	*	3.467	11	*
Haro Maya.....	14,472	19,436	1.721	9	6,296,701	*	-	-	-	-
Kurfa Chele.....	1,681	4,506	1.447	7	1,218,302	-	-	-	-	-
Kersa.....	13,972	17,843	1.471	7	4,821,841	*	*	4.943	6	*
Meta.....	23,319	32,904	1.62	7	10,602,138	-	-	-	-	-
Goro Gutu.....	13,940	19,169	1.552	8	5,986,783	*	*	9.48	15	*
Deder.....	19,056	25,716	1.669	8	8,332,507	*	-	-	-	-
Malka Balo.....	15,158	16,390	1.561	8	4,922,671	*	*	1.327	5	*
Bedeno.....	23,010	32,519	1.527	7	10,046,270	-	-	-	-	-
Girawa.....	31,164	24,889	1.467	7	6,242,168	-	-	-	-	-
Gola Oda.....	7,041	6,577	1.217	7	1,574,380	179	*	0.922	11	*
Bale Zone.....	408,519	397,466	1.069	9	89,582,708	11,973	9,431	1.993	11	6,540,666
Kokosa.....	38,399	53,237	0.9	10	9,172,331	*	-	-	-	-
Dodola.....	58,844	48,035	1.114	10	11,168,586	-	-	-	-	-
Adaba.....	31,141	25,432	1.023	9	5,278,388	-	-	-	-	-
Agarfa.....	19,217	21,995	1.032	9	4,884,673	-	-	-	-	-
Gasera.....	22,190	19,172	1.076	9	5,158,441	-	-	-	-	-
Gololcha.....	22,372	22,146	1.369	8	6,910,192	222	*	3.293	10	*
Legehida.....	11,717	12,043	1.112	9	3,084,551	911	781	1.976	11	568,265
Ginir.....	24,001	26,910	1.326	8	8,909,340	-	-	-	-	-
Sinanana Dinsho.....	30,785	29,422	0.935	9	5,056,778	-	-	-	-	-
Goba.....	11,371	9,912	1.28	8	2,626,548	-	-	-	-	-
Mennana Arena Buluk.....	28,199	28,928	0.943	10	5,720,041	1,636	1,123	1.6	11	455,993
Nensebo.....	25,034	22,652	1.164	8	4,944,657	*	-	-	-	-
Meda Welabu.....	33,280	27,313	1.041	9	5,351,689	3,626	2,914	1.739	12	1,738,637
Berbere.....	13,783	11,517	1.133	8	2,686,824	284	*	1.813	10	134,913
Guradamole.....	8,963	8,133	0.993	8	1,917,151	165	115	2.401	11	*
Goro.....	14,980	13,422	0.95	8	2,808,284	*	*	1.478	11	*
Raytu.....	6,084	7,566	1.201	10	1,888,948	3,156	2,790	2.41	12	2,295,294
Seweyna.....	8,157	9,632	0.947	8	2,015,286	1,651	1,298	2.373	10	949,050
Borena Zone.....	373,664	457,276	1.331	8	129,532,723	20,300	15,119	2.393	11	13,445,978
Uraga.....	58,033	50,292	1.246	7	14,998,198	-	-	-	-	-
Bore.....	65,035	52,062	1.314	9	17,397,859	*	-	-	-	-
Adolana Wadera.....	43,740	39,313	1.575	9	14,849,849	552	*	4.083	10	*
Odo Shakiso.....	28,952	28,639	2.588	9	13,353,600	-	-	-	-	-
Hager Mariam.....	70,293	113,497	1.212	9	24,896,453	*	*	2.346	9	*
Yabelo.....	17,584	24,959	1.05	6	4,760,638	5,041	4,803	2.006	11	2,724,855
Arero.....	7,220	13,467	1.26	7	3,019,954	2,372	1,893	2.43	12	1,551,412
Liben.....	31,510	36,667	1.6	8	13,690,149	7,515	5,094	2.661	11	5,259,474
Moyale.....	1,405	13,447	0.978	10	2,844,356	1,976	1,296	1.993	14	913,330
Dire.....	17,133	43,091	0.985	8	10,109,986	2,229	1,531	2.504	12	1,779,362
Teltele.....	9,259	22,465	1.118	9	5,141,167	*	*	6.225	12	*
Gelana Abaya.....	23,500	19,377	1.168	7	4,470,516	-	-	-	-	-

### c) Urban Holdings

Geographic Area	Number Of Dairy Cows	Number Of Milking Cows	Average Daily Milk Prod.	Average Lactation Period(Mn)	Total Milk Production(Lt)	Number Of Dairy Camels	Number Of Milking Camels	Average Daily Milk Prod.	Average Lactation Period(Mn)	Total Milk Production (Lt)
Oromia Region .....	128,670	131,927	1.730	8	49,295,231	177	489	9.989	11	138,182
West Welega Zone .....	14,722	14,094	1.244	8	3,957,590	-	-	-	-	-
Mana Sibu.....	1,787	1,567	1.057	9	401,431	-	-	-	-	-
Nejo .....	2,321	2,091	1.013	9	537,349	-	-	-	-	-
Gimbi.....	1,364	1,302	1.248	8	391,123	-	-	-	-	-
Lalo Asabi.....	699	681	1.368	9	209,613	-	-	-	-	-
Boji .....	1,117	823	1.077	9	229,884	-	-	-	-	-
Ayra Guliso .....	745	628	1.06	8	140,242	-	-	-	-	-
Jarso.....	906	656	1.133	8	211,058	-	-	-	-	-
Gidami.....	448	497	1.315	8	138,653	-	-	-	-	-
Jimma Horo.....	175	159	1.27	8	48,168	-	-	-	-	-
Hawa Welel.....	368	576	1.613	7	184,779	-	-	-	-	-
Gawo Dale.....	563	516	1.296	7	128,063	-	-	-	-	-
Dale Sadi .....	329	453	1.201	7	122,490	-	-	-	-	-
Yubdo .....	181	167	1.413	6	41,015	-	-	-	-	-
Ganji .....	251	260	1.137	8	61,255	-	-	-	-	-
Haru.....	454	422	1.287	8	106,027	-	-	-	-	-
Nole Kaba.....	673	583	1.165	8	155,189	-	-	-	-	-
Lalo Kilie.....	260	262	1.168	8	67,582	-	-	-	-	-
Sayo.....	961	1,280	1.615	7	427,043	-	-	-	-	-
Anfilo.....	115	179	1.604	7	44,522	-	-	-	-	-
Begi .....	1,005	995	1.285	8	312,103	-	-	-	-	-
East Welega Zone.....	15,561	17,517	1.184	8	5,062,426	-	-	-	-	-
Limu .....	272	952	0.861	9	225,232	-	-	-	-	-
Ibantu.....	565	510	1.105	10	149,752	-	-	-	-	-
Gida Kiremu.....	1,639	2,359	1.232	8	695,198	-	-	-	-	-
Jarte .....	594	588	1.001	9	171,934	-	-	-	-	-
Amuru.....	830	718	0.807	9	169,509	-	-	-	-	-
Abe Dongoro.....	321	335	0.89	8	79,083	-	-	-	-	-
Jimma Horo.....	1,232	1,811	1.088	9	457,700	-	-	-	-	-
Abay Chomen.....	1,412	1,047	1.046	9	209,754	-	-	-	-	-
Guduru.....	664	844	1.128	9	280,506	-	-	-	-	-
Jimma Rare.....	233	635	1.553	9	286,259	-	-	-	-	-
Bila Seyo .....	663	900	0.974	7	196,326	-	-	-	-	-
Sibu Sire.....	826	719	1.014	8	143,719	-	-	-	-	-
Guto Wayu .....	3,348	2,891	1.442	9	1,055,182	-	-	-	-	-
Sasiga.....	311	509	1.04	8	116,671	-	-	-	-	-
Leka Dulecha.....	444	358	1.28	8	114,066	-	-	-	-	-
Diga .....	354	529	1.073	7	126,700	-	-	-	-	-
Jimma Arjo.....	1,026	1,017	1.707	8	404,789	-	-	-	-	-
Nunu Kumba .....	424	415	1.171	8	123,988	-	-	-	-	-
Wama Bonaya .....	402	381	0.761	7	56,056	-	-	-	-	-
Illubabor Zone.....	7,777	8,165	1.102	8	1,534,438	-	-	-	-	-
Darimu.....	289	254	0.816	7	36,494	-	-	-	-	-
Supena Sodo.....	543	500	1.248	7	102,623	-	-	-	-	-
Chora .....	529	517	1.011	8	101,586	-	-	-	-	-
Dega.....	347	695	1.024	8	110,183	-	-	-	-	-
Bedele.....	1,278	1,275	1.096	7	215,311	-	-	-	-	-
Gechi .....	588	667	1.12	8	138,189	-	-	-	-	-
Borecha .....	170	141	1.04	7	21,562	-	-	-	-	-
Dedesa .....	250	286	0.941	7	42,488	-	-	-	-	-
Yayu .....	706	647	0.976	8	106,085	-	-	-	-	-
Metu.....	920	976	1.492	8	262,502	-	-	-	-	-
Ale .....	1,128	1,018	1.014	8	191,832	-	-	-	-	-
Bure .....	878	953	1.02	8	175,463	-	-	-	-	-
Nono .....	150	235	0.988	8	30,120	-	-	-	-	-
Jimma Zone.....	10,091	8,332	1.316	7	2,290,134	-	-	-	-	-
Limu Seka .....	321	290	1.351	7	68,423	-	-	-	-	-
Limu Kosa.....	1,473	1,094	1.334	7	310,447	-	-	-	-	-
Sokoru.....	668	504	0.858	7	73,416	-	-	-	-	-
Tiro Afeta .....	210	183	1.329	8	48,154	-	-	-	-	-
Kersa.....	3,399	2,870	1.346	7	842,165	-	-	-	-	-
Mana.....	52	105	1.656	7	22,766	-	-	-	-	-
Goma .....	1,220	1,011	1.506	7	316,571	-	-	-	-	-
Gera .....	723	650	1.445	7	201,439	-	-	-	-	-
Seka Chekorsa .....	446	397	1.324	6	106,066	-	-	-	-	-
Dedo .....	153	142	0.881	7	24,922	-	-	-	-	-

TABLE 7-16-c –Cont'd

Geographic Area	Number Of Dairy Cows	Number Of Milking Cows	Average Daily Milk Prod.	Average Lactation Period(Mn)	Total Milk Production(Lt)	Number Of Dairy Camels	Number Of Milking Camels	Average Daily Milk Prod.	Average Lactation Period(Mn)	Total Milk Production (Lt)
Omonada.....	663	409	1.263	7	97,264	-	-	-	-	-
Sigmo.....	263	223	1.124	8	54,428	-	-	-	-	-
Setema.....	500	454	1.159	7	124,074	-	-	-	-	-
West Shewa Zone.....	16,595	16,502	1.4	8	5,103,062	-	-	-	-	-
Ginde Beret.....	950	995	1.023	9	275,298	-	-	-	-	-
Jeldu.....	907	1,291	1.25	8	378,892	-	-	-	-	-
Ambo.....	2,047	2,119	1.504	8	758,568	-	-	-	-	-
Cheliya.....	1,808	1,753	1.105	8	429,081	-	-	-	-	-
Bako Tibe.....	1,354	1,311	1.216	7	338,639	-	-	-	-	-
Dano.....	241	229	1.195	8	67,008	-	-	-	-	-
Nono.....	343	316	0.847	7	62,916	-	-	-	-	-
Tikur.....	639	589	0.807	10	117,690	-	-	-	-	-
Amaya.....	246	315	0.804	6	48,175	-	-	-	-	-
Wonchi.....	105	102	0.97	6	22,325	-	-	-	-	-
Dendi.....	1,368	1,513	1.492	7	422,548	-	-	-	-	-
Ejerie.....	454	413	1.668	7	165,077	-	-	-	-	-
Adda Berga.....	875	894	1.531	7	297,736	-	-	-	-	-
Walmara.....	1,636	1,357	2.016	7	670,564	-	-	-	-	-
Alem Gana.....	817	710	1.928	7	294,597	-	-	-	-	-
Kersana Kondaltiti.....	189	197	0.847	9	41,310	-	-	-	-	-
Tole.....	177	129	1.219	10	29,145	-	-	-	-	-
Elu.....	370	271	1.51	8	100,017	-	-	-	-	-
Dawo.....	128	135	1.205	7	27,751	-	-	-	-	-
Walisona Goro.....	1,169	990	1.496	7	277,164	-	-	-	-	-
Becho.....	499	547	1.69	8	210,414	-	-	-	-	-
Kokir.....	100	113	1.074	8	23,917	-	-	-	-	-
Meta Robi.....	171	212	1.05	7	44,231	-	-	-	-	-
North Shewa Zone.....	7,032	7,891	2.788	8	5,657,762	-	-	-	-	-
Wara Jarso.....	251	608	1.699	8	213,719	-	-	-	-	-
Dera.....	237	273	1.244	10	94,870	-	-	-	-	-
Hidabu Abote.....	158	299	0.967	9	64,774	-	-	-	-	-
Kuyu.....	876	1,195	2.258	8	620,743	-	-	-	-	-
Degem.....	204	270	4.44	8	266,599	-	-	-	-	-
Gerar Jarso.....	787	861	3.726	8	780,375	-	-	-	-	-
Yaya Gulelena Debre.....	452	529	4.437	9	738,989	-	-	-	-	-
Wuchalena Jido.....	750	807	3.75	9	894,748	-	-	-	-	-
Abichuna Gna'a.....	153	221	2.252	9	102,044	-	-	-	-	-
Kembibit.....	425	395	3.474	8	345,596	-	-	-	-	-
Berehna Aleltu.....	1,035	903	2.357	8	529,317	-	-	-	-	-
Mulona Sululta.....	1,704	1,531	2.621	8	1,005,989	-	-	-	-	-
East Shewa Zone.....	13,041	12,841	2.4	8	7,042,416	*	54	2.894	10	*
Fentale.....	483	589	2.727	8	362,927	*	*	4.32	10	*
Boset.....	1,162	1,209	1.818	8	487,968	*	*	2.003	11	*
Adama.....	1,099	978	3.68	8	995,564	-	-	-	-	-
Lome.....	1,047	827	2.468	8	529,064	-	-	-	-	-
Gimbichu.....	402	280	1.497	7	84,897	-	*	-	-	-
Ada'a Liben Chukala.....	1,133	954	3.088	8	781,760	-	-	-	-	-
Dugda Bora.....	1,620	2,020	1.403	8	600,410	-	-	-	-	-
Adami Tullu Jido Komb.....	2,066	2,188	1.948	8	864,090	-	*	-	-	-
Arsi Negele.....	2,090	2,002	3.188	8	1,581,924	-	-	-	-	-
Shashemene.....	1,222	1,026	2.615	8	574,663	-	*	-	-	-
Seraro.....	717	769	1.244	8	179,149	-	-	-	-	-
Arsi Zone.....	19,475	21,043	2.325	8	10,476,344	-	-	-	-	-
Merti.....	537	940	1.572	8	311,277	-	-	-	-	-
Aseko.....	89	167	1.984	9	86,336	-	-	-	-	-
Gololcha.....	462	299	1.91	9	126,821	-	-	-	-	-
Jeju.....	458	495	1.528	9	172,956	-	-	-	-	-
Dodotana Sire.....	1,702	1,932	3.008	8	1,330,556	-	-	-	-	-
Zeway Dugda.....	333	502	1.8	8	190,879	-	-	-	-	-
Hitosa.....	888	940	2.494	8	548,189	-	-	-	-	-
Sude.....	341	264	1.304	8	93,548	-	-	-	-	-
Chole.....	526	646	1.368	9	215,149	-	-	-	-	-
Amigna.....	740	708	1.407	9	320,633	-	-	-	-	-
Seru.....	726	685	1.535	8	267,943	-	-	-	-	-
Robe.....	1,306	1,477	1.89	8	593,250	-	-	-	-	-
Tena.....	1,158	1,394	1.506	8	509,184	-	-	-	-	-
Sherka.....	1,321	1,206	1.879	9	464,515	-	-	-	-	-

TABLE 7-16-c –Cont'd

Geographic Area	Number Of Dairy Cows	Number Of Milking Cows	Average Daily Milk Prod.	Average Lactation Period(Mn)	Total Milk Production(Lt)	Number Of Dairy Camels	Number Of Milking Camels	Average Daily Milk Prod.	Average Lactation Period(Mn)	Total Milk Production (Lt)
Di geluna Tijo .....	999	1,038	2.94	8	644,349	-	-	-	-	-
Tiyo .....	1,331	1,425	4.245	8	1,448,704	-	-	-	-	-
Munesa .....	1,014	1,054	2.106	8	433,754	-	-	-	-	-
Bekoji .....	2,170	2,407	2.963	9	1,440,372	-	-	-	-	-
Gedeb .....	1,366	1,451	2.177	8	548,697	-	-	-	-	-
Kofele .....	2,008	2,012	1.928	9	729,233	-	-	-	-	-
West Harerge Zone .....	2,085	2,589	1.706	8	803,959	44	279	38.875	12	*
Mieso .....	404	796	1.728	7	253,051	44	107	38.875	12	*
Doba .....	64	49	1.348	7	8,086	-	-	-	-	-
Tulo .....	134	124	1.642	8	40,324	-	*	-	-	-
Mesela .....	78	94	1.807	8	30,294	-	*	-	-	-
Chiro .....	298	254	1.722	8	74,377	-	-	-	-	-
Goba Koricha .....	41	76	2.095	6	25,967	-	-	-	-	-
Anchor .....	211	213	1.048	6	35,070	-	-	-	-	-
Habro .....	599	639	1.96	8	237,706	-	-	-	-	-
Darolebu .....	79	129	1.778	8	48,311	-	-	-	-	-
Boke .....	42	42	1.183	8	8,834	-	-	-	-	-
Kuni .....	138	173	1.334	8	41,938	-	-	-	-	-
East Harerge Zone .....	1,165	1,953	1.897	8	671,414	*	*	3.39	11	*
Kombolcha .....	12	102	2.374	8	40,639	-	-	-	-	-
Jarso .....	*	21	2.042	8	*	-	-	-	-	-
Gursum .....	59	69	1.846	8	21,660	-	-	-	-	-
Babile .....	91	115	2.07	8	47,564	-	-	-	-	-
Fedis .....	*	54	1.275	6	12,798	-	-	-	-	-
Haro Maya .....	169	235	1.879	8	98,438	-	-	-	-	-
Kurfa Chele .....	48	116	1.46	7	27,628	*	*	3	12	*
Kersa .....	182	240	1.694	7	75,475	-	-	-	-	-
Meta .....	60	169	3.886	8	106,302	-	-	-	-	-
Goro Gutu .....	*	98	1.759	8	30,264	-	-	-	-	-
Deder .....	76	283	1.434	8	77,480	-	-	-	-	-
Malka Balo .....	125	154	1.876	7	52,294	-	-	-	-	-
Bedeno .....	32	36	1.3	8	8,842	-	-	-	-	-
Girawa .....	97	104	1.554	7	26,365	-	-	-	-	-
Gola Oda .....	196	156	1.286	6	36,676	*	*	3.624	11	*
Bale Zone .....	16,232	14,745	1.72	9	5,088,846	73	49	2.53	12	22,844
Kokosa .....	614	653	0.863	10	115,789	-	-	-	-	-
Dodola .....	2,252	1,893	1.923	9	682,150	-	-	-	-	-
Adaba .....	1,386	1,261	1.656	9	388,068	-	-	-	-	-
Agarfa .....	1,253	1,482	1.369	9	466,329	-	-	-	-	-
Gasera .....	746	612	1.608	10	318,887	-	-	-	-	-
Gololcha .....	542	637	1.626	9	210,804	-	-	-	-	-
Legehida .....	114	91	1.433	8	26,972	-	-	-	-	-
Ginir .....	1,958	1,677	1.454	9	514,907	-	-	-	-	-
Sinanana Dinsho .....	2,715	2,322	1.841	9	667,166	-	-	-	-	-
Goba .....	2,394	2,092	2.638	8	1,234,603	-	-	-	-	-
Mennana Arena Buluk .....	949	979	1.202	8	202,344	*	*	1.677	11	*
Nensebo .....	296	208	1.482	8	54,446	-	-	-	-	-
Meda Welabu .....	271	196	0.71	10	21,077	*	*	1.761	11	*
Berbere .....	285	200	1.268	8	64,463	-	-	-	-	-
Goro .....	408	330	1.353	9	91,434	-	-	-	-	-
Raytu .....	51	72	1.935	11	23,512	36	22	3.832	12	11,114
Seweyna .....	-	40	0.742	9	5,896	17	9	1.349	11	4,323
Borena Zone .....	4,894	6,255	1.299	8	1,606,841	*	90	3.087	11	*
Uraga .....	517	506	1.252	7	100,275	-	-	-	-	-
Bore .....	1,094	1,074	1.349	9	326,266	-	-	-	-	-
Adolana Wadera .....	1,257	1,305	1.342	9	388,370	-	-	-	-	-
Odo Shakiso .....	882	782	1.403	9	246,638	-	-	-	-	-
Hager Mariam .....	224	659	1.308	7	134,174	-	-	-	-	-
Yabelo .....	132	315	1.285	6	65,543	-	-	-	-	-
Arero .....	85	233	1.455	7	51,721	-	*	-	-	-
Liben .....	499	567	1.383	8	159,432	*	*	5.32	11	-
Moyale .....	-	*	1.05	9	*	-	-	-	-	-
Dire .....	63	493	1.075	9	85,173	*	85	1.97	12	*
Teltele .....	139	315	0.85	8	47,873	-	-	-	-	-

TABLE 7-17: NUMBER OF CATTLE BY SEX, BREED, ZONE, AND WEREDA

## a) Both Rural and Urban Holdings

Geographic Area	Total	MALE			FEMALE		
		Indigenous	Hybrid	Exotic	Indigenous	Hybrid	Exotic
Oromia Region.....	18,035,686	7,942,394	40,263	7,591	9,959,847	65,962	19,629
West Welega Zone.....	1,034,515	473,949	*	*	560,282	*	*
Mana Sibu.....	143,300	57,101	-	-	86,200	-	-
Nejo.....	74,718	31,774	*	*	42,856	*	*
Gimbi.....	48,670	19,794	-	-	28,876	-	-
Lalo Asabi.....	28,016	12,661	-	-	15,355	-	-
Boji.....	54,037	24,213	-	-	29,825	-	-
Ayra Guliso.....	61,155	28,020	-	*	33,123	-	*
Jarso.....	87,795	38,852	-	-	48,944	-	-
Gidami.....	35,325	17,937	-	-	17,388	-	-
Jimma Horo.....	27,199	14,255	*	-	12,919	*	-
Hawa Welel.....	47,667	24,478	-	-	23,189	-	-
Gawo Dale.....	64,776	34,534	-	-	30,243	-	-
Dale Sadi.....	34,431	17,318	-	-	17,113	-	-
Yubdo.....	20,231	10,065	-	-	10,166	-	-
Ganji.....	26,715	12,772	-	-	13,943	-	-
Haru.....	27,937	12,571	-	-	15,367	-	-
Nole Kaba.....	77,752	35,913	-	-	41,839	-	-
Lalo Kilie.....	24,400	12,591	-	-	11,809	-	-
Sayo.....	48,913	22,579	*	-	26,175	*	*
Anfilo.....	13,662	6,255	-	-	7,407	-	-
Begi.....	87,814	40,266	-	-	47,548	-	-
East Welega Zone.....	1,458,187	669,265	226	*	787,860	347	373
Limu.....	122,103	52,463	-	*	69,506	-	*
Ibantu.....	45,813	19,248	-	-	26,565	-	-
Gida Kiremu.....	124,504	50,190	-	-	74,314	-	-
Jarte.....	63,536	29,745	-	-	33,791	-	-
Amuru.....	53,653	24,524	-	-	29,130	-	-
Abe Dongoro.....	32,900	15,724	-	-	17,177	-	-
Jimma Horo.....	165,994	80,216	-	*	85,765	-	*
Abay Chomen.....	38,419	17,691	*	-	20,683	*	-
Guduru.....	130,713	63,380	-	-	67,333	-	-
Jimma Rare.....	42,394	20,919	-	*	21,287	-	*
Bila Seyo.....	85,467	38,377	*	-	47,070	-	-
Sibu Sire.....	92,225	43,282	-	-	48,927	*	-
Guto Wayu.....	126,265	55,571	*	23	70,499	58	102
Sasiga.....	50,641	20,974	*	-	29,576	-	*
Leka Dulecha.....	45,875	22,453	*	-	23,282	*	-
Diga.....	51,292	24,007	*	-	27,087	*	*
Jimma Arjo.....	55,187	25,893	-	-	29,270	*	*
Nunu Kumba.....	43,082	21,836	-	-	21,246	-	-
Wama Bonaya.....	88,125	42,773	-	-	45,352	-	-
Illubabor Zone.....	794,175	360,745	*	25	433,106	*	101
Darimu.....	69,211	34,819	-	-	34,392	-	-
Supena Sodo.....	64,119	28,260	-	-	35,859	-	-
Chora.....	82,906	38,017	*	*	44,787	*	*
Dega.....	58,782	27,372	-	-	31,410	-	-
Bedele.....	90,968	43,546	*	*	47,351	*	*
Gechi.....	47,707	22,067	-	-	25,639	-	-
Borecha.....	33,977	16,451	-	-	17,526	-	-
Dedesa.....	53,859	24,721	-	-	29,138	-	-
Yayu.....	72,709	31,350	-	-	41,359	-	-
Metu.....	73,132	30,757	*	*	42,227	*	36
Ale.....	81,173	33,264	-	-	47,906	-	*
Bure.....	50,310	23,585	-	-	26,724	-	-
Nono.....	15,323	6,535	-	-	8,788	-	-
Jimma Zone.....	1,718,284	792,393	*	77	925,264	*	86
Limu Seka.....	123,635	59,691	-	-	63,944	-	-
Limu Kosa.....	201,574	92,819	*	-	108,402	*	*
Sokoru.....	87,584	45,860	-	*	41,724	-	*
Tiro Afeta.....	107,249	56,033	-	-	51,217	-	-
Kersa.....	149,385	73,315	11	37	75,860	91	71
Mana.....	65,289	30,028	-	-	35,261	-	-
Goma.....	116,264	49,013	-	*	67,237	-	*
Gera.....	88,070	38,615	-	*	49,424	-	-
Seka Chekorsa.....	187,221	81,957	*	-	105,247	*	*
Dedo.....	222,070	101,161	-	-	120,909	-	-
Omonada.....	210,868	97,422	-	-	113,446	-	-

TABLE 7-17-a –Cont'd

Geographic Area	Total	MALE			FEMALE		
		Indigenous	Hybrid	Exotic	Indigenous	Hybrid	Exotic
Sigmo .....	73,173	30,680	-	-	42,493	-	-
Setema .....	85,901	35,800	-	-	50,101	-	-
West Shewa Zone .....	2,431,376	1,171,532	2,315	593	1,250,875	4,029	2,033
Ginde Beret .....	206,885	90,644	*	-	116,153	*	-
Jeldu .....	168,471	76,406	*	*	91,581	*	*
Ambo .....	211,606	106,718	*	41	104,237	*	185
Cheliya .....	213,701	104,607	*	-	109,037	*	*
Bako Tibe .....	103,608	47,852	*	-	55,609	*	*
Dano .....	92,720	45,281	-	-	47,439	-	-
Nono .....	114,999	57,727	-	-	57,246	*	-
Tikur .....	60,881	24,150	-	*	36,633	*	-
Amaya .....	110,022	54,031	-	-	55,980	*	*
Wonchi .....	49,769	23,158	-	-	26,611	-	-
Dendi .....	188,690	87,721	*	168	99,697	*	252
Ejerie .....	63,203	34,284	*	*	28,683	61	107
Adda Berga .....	107,714	51,749	*	16	55,759	*	22
Walmarra .....	88,448	43,374	601	191	42,567	1,196	518
Alem Gana .....	82,038	43,869	*	*	36,265	768	*
Kersana Kondaltiti .....	90,161	48,215	-	-	41,946	-	-
Tole .....	41,665	22,702	*	-	18,757	*	-
Elu .....	33,966	19,836	*	*	14,035	70	*
Dawo .....	43,652	23,991	-	-	19,660	-	-
Walisona Goro .....	139,653	62,394	10	28	77,090	53	77
Becho .....	42,001	23,239	92	19	18,501	102	47
Kokir .....	56,479	24,084	-	-	32,395	-	-
Meta Robi .....	121,043	55,500	*	*	64,993	*	-
North Shewa Zone .....	1,173,543	556,869	17,557	2,157	565,569	25,759	5,632
Wara Jarso .....	113,140	56,438	420	66	55,583	475	158
Dera .....	102,545	57,326	*	*	44,768	*	*
Hidabu Abote .....	49,190	26,306	*	-	22,737	*	*
Kuyu .....	102,250	48,252	830	163	50,964	1,588	454
Degem .....	71,594	35,573	1,454	95	32,255	1,931	286
Gerar Jarso .....	49,594	26,266	1,561	348	18,574	1,950	895
Yaya Gulelena Debre .....	67,394	34,258	1,371	147	28,730	2,405	483
Wuchalena Jido .....	147,886	64,161	1,345	175	78,567	2,746	890
Abichuna Gna'a .....	71,815	33,407	731	282	35,998	1,008	*
Kembibit .....	64,765	26,960	2,009	208	33,016	2,213	360
Berehna Aleltu .....	147,233	71,448	2,111	299	70,358	2,521	497
Mulona Sululta .....	186,136	76,475	5,566	236	94,019	8,820	1,020
East Shewa Zone .....	1,416,551	652,843	1,457	638	756,752	3,083	1,780
Fentale .....	103,934	28,731	*	*	75,118	*	46
Boset .....	102,708	51,839	*	*	50,665	*	*
Adama .....	78,935	46,031	154	68	31,957	547	177
Lome .....	65,992	42,594	26	28	23,185	89	70
Gimbichu .....	57,787	35,735	*	*	22,005	*	-
Ada'a Liben Chukala .....	160,697	90,665	89	37	69,297	406	203
Dugda Bora .....	181,326	84,738	26	*	96,283	*	85
Adami Tullu Jido Komb .....	131,706	51,159	155	147	79,556	436	252
Arsi Negele .....	148,217	59,497	274	121	87,351	540	435
Shashemene .....	148,210	57,589	*	154	88,888	628	440
Seraro .....	182,243	71,950	*	*	110,148	*	*
Akaki .....	54,798	32,313	*	-	22,301	*	-
Arsi Zone .....	2,692,768	1,197,888	17,018	3,022	1,437,431	29,937	7,472
Merti .....	115,938	55,176	230	*	60,025	426	44
Aseko .....	63,937	30,438	65	*	33,280	123	-
Gololcha .....	119,195	51,085	*	-	68,072	-	-
Jeju .....	124,604	54,265	*	*	70,145	*	*
Dodotana Sire .....	91,123	49,457	156	156	40,297	514	543
Zeway Dugda .....	104,416	47,315	-	-	57,095	*	-
Hitosa .....	147,911	75,917	1,197	178	68,613	1,758	248
Sude .....	131,368	61,555	*	-	69,452	*	-
Chole .....	77,508	36,440	234	152	39,968	613	102
Amigna .....	86,699	39,619	43	*	46,873	87	43
Seru .....	127,090	57,417	*	-	69,605	59	-
Robe .....	148,409	71,544	*	54	76,456	123	132
Tena .....	97,921	48,182	167	*	49,425	*	45
Sherka .....	145,620	70,686	*	114	72,967	*	370
Di geluna Tijo .....	107,671	49,484	2,553	354	49,919	4,421	938
Tiyo .....	67,192	34,518	1,355	322	27,947	2,037	1,013

TABLE 7-17-a –Cont'd

Geographic Area	Total	MALE			FEMALE		
		Indigenous	Hybrid	Exotic	Indigenous	Hybrid	Exotic
Munesa .....	201,948	91,976	746	182	108,014	831	199
Bekoji .....	232,767	100,591	5,199	712	116,827	7,392	2,045
Gedeb .....	169,717	66,672	1,150	436	95,645	4,750	1,064
Kofele .....	331,735	105,552	2,933	242	216,806	5,517	685
West Harerge Zone .....	994,224	450,380	*	*	543,069	573	31
Mieso .....	92,411	41,360	-	-	51,050	-	-
Doba .....	87,074	41,373	-	-	45,676	*	-
Tulo .....	71,232	33,967	-	-	37,265	-	-
Mesela .....	70,321	28,588	-	-	41,733	-	-
Chiro .....	183,125	85,898	-	*	97,118	*	15
Goba Koricha .....	80,059	38,933	-	-	41,126	-	-
Anchar .....	50,563	25,797	*	-	24,740	-	-
Habro .....	77,135	36,549	-	*	40,115	*	*
Darolebu .....	128,797	48,983	-	*	79,801	-	*
Boke .....	74,816	33,151	-	-	41,539	*	-
Kuni .....	78,691	35,783	*	-	42,906	-	-
East Harerge Zone .....	975,053	394,869	280	*	579,309	320	*
Kombolcha .....	44,410	15,466	*	*	28,771	*	*
Jarso .....	42,656	16,994	-	-	25,661	-	-
Gursum .....	69,776	33,064	-	-	36,712	-	-
Babile .....	36,337	17,975	-	-	18,362	-	-
Fedis .....	48,475	25,240	-	*	23,151	-	-
Haro Maya .....	59,805	19,236	*	*	40,330	*	*
Kurfa Chele .....	16,006	6,547	-	-	9,459	-	-
Kersa .....	60,357	23,383	-	*	36,896	*	*
Meta .....	124,861	52,228	*	*	72,422	*	*
Goro Gutu .....	74,177	31,817	-	-	42,360	-	-
Deder .....	95,355	39,360	*	-	55,952	-	-
Malka Balo .....	64,896	24,426	*	*	40,421	*	*
Bedeno .....	112,004	42,312	-	-	69,691	-	-
Girawa .....	94,990	32,764	-	-	62,227	-	-
Gola Oda .....	30,949	14,056	-	-	16,893	-	-
Bale Zone .....	1,614,990	634,474	1,041	671	975,652	1,336	1,815
Kokosa .....	181,915	48,155	*	-	133,717	*	*
Dodola .....	179,517	65,782	*	184	112,647	292	514
Adaba .....	122,345	53,469	443	90	67,674	417	252
Agarfa .....	100,210	45,583	*	*	54,521	*	*
Gasera .....	81,440	37,092	-	-	44,328	*	*
Gololcha .....	92,681	40,316	-	-	52,341	*	-
Leghida .....	40,170	14,511	-	-	25,660	-	-
Ginir .....	119,960	55,540	-	*	64,385	*	*
Sinanana Dinsho .....	151,482	73,895	-	46	77,263	*	126
Goba .....	57,210	23,951	445	328	31,300	311	875
Mennana Arena Buluk .....	107,642	38,274	-	-	69,368	-	-
Nensebo .....	83,979	22,674	*	-	61,255	*	*
Meda Welabu .....	95,415	31,647	-	-	63,768	-	-
Berbera .....	44,252	17,229	-	-	27,009	*	-
Guradamole .....	26,726	10,257	-	-	16,469	-	-
Goro .....	75,469	36,799	-	-	38,671	-	-
Raytu .....	22,099	7,772	-	-	14,327	-	-
Seweyna .....	32,478	11,529	-	-	20,949	-	-
Borena Zone .....	1,732,019	587,187	*	*	1,144,680	*	*
Uraga .....	169,110	51,636	-	-	117,474	-	-
Bore .....	201,150	64,807	*	*	136,229	*	*
Adolana Wadera .....	183,704	75,234	-	-	108,470	-	-
Odo Shakiso .....	117,939	40,154	-	-	77,762	*	-
Hager Mariam .....	423,612	145,699	-	-	277,914	-	-
Yabelo .....	89,018	27,440	*	-	61,563	-	-
Arero .....	46,036	14,517	-	-	31,519	-	-
Liben .....	134,887	49,406	-	-	85,481	-	-
Moyale .....	55,954	18,495	-	-	37,459	-	-
Dire .....	144,137	44,379	-	-	99,759	-	-
Teltele .....	88,524	30,280	-	-	58,244	-	-
Gelana Abaya .....	77,949	25,141	-	-	52,807	-	-

b) Rural Holdings

Geographic Area	Total	MALE			FEMALE		
		Indigenous	Hybrid	Exotic	Indigenous	Hybrid	Exotic
Oromia Region.....	17,583,777	7,774,931	38,989	2,759	9,700,379	61,085	5,634
West Welega Zone.....	988,901	457,628	*	-	531,101	*	-
Mana Sibu .....	137,266	55,000	-	-	82,266	-	-
Nejo .....	67,973	29,258	-	-	38,715	-	-
Gimbi.....	44,543	18,542	-	-	26,001	-	-
Lalo Asabi .....	25,840	11,915	-	-	13,925	-	-
Boji .....	51,648	23,434	-	-	28,214	-	-
Ayra Guliso .....	58,809	27,097	-	-	31,712	-	-
Jarso.....	85,470	37,946	-	-	47,524	-	-
Gidami.....	33,930	17,372	-	-	16,558	-	-
Jimma Horo.....	26,655	14,059	*	-	12,571	*	-
Hawa Welel.....	45,752	23,712	-	-	22,040	-	-
Gawo Dale.....	63,144	33,885	-	-	29,258	-	-
Dale Sadi .....	32,924	16,729	-	-	16,195	-	-
Yubdo.....	19,691	9,896	-	-	9,796	-	-
Ganji .....	26,123	12,573	-	-	13,550	-	-
Haru.....	26,563	12,075	-	-	14,487	-	-
Nole Kaba .....	75,816	35,310	-	-	40,507	-	-
Lalo Kilie .....	23,475	12,209	-	-	11,266	-	-
Sayo.....	44,945	21,088	*	-	23,711	*	-
Anfilo .....	13,269	6,121	-	-	7,148	-	-
Begi .....	85,064	39,409	-	-	45,655	-	-
East Welega Zone .....	1,403,717	650,744	206	*	752,360	*	*
Limu .....	119,904	51,894	-	*	67,876	-	*
Ibantu.....	43,770	18,454	-	-	25,315	-	-
Gida Kiremu.....	118,056	48,020	-	-	70,036	-	-
Jarte .....	61,706	29,018	-	-	32,688	-	-
Amuru .....	51,458	23,792	-	-	27,666	-	-
Abe Dongoro.....	31,787	15,341	-	-	16,446	-	-
Jimma Horo.....	160,454	78,315	-	-	82,139	-	-
Abay Chomen .....	35,069	16,606	*	-	18,440	*	-
Guduru.....	127,440	62,034	-	-	65,406	-	-
Jimma Rare .....	39,945	19,978	-	-	19,967	-	-
Bila Seyo.....	82,638	37,422	*	-	45,196	-	-
Sibu Sire.....	90,030	42,519	-	-	47,497	*	-
Guto Wayu.....	117,368	52,980	-	-	64,388	-	-
Sasiga .....	49,227	20,522	*	-	28,614	-	*
Leka Dulecha .....	44,770	22,076	*	-	22,554	*	-
Diga .....	49,217	23,273	*	-	25,771	*	-
Jimma Arjo.....	52,183	24,812	-	-	27,353	*	-
Nunu Kumba.....	42,004	21,447	-	-	20,557	-	-
Wama Bonaya.....	86,692	42,240	-	-	44,452	-	-
Illubabor Zone.....	768,907	352,272	*	-	416,422	*	*
Darimu .....	68,387	34,578	-	-	33,809	-	-
Supena Sodo.....	62,740	27,835	-	-	34,905	-	-
Chora .....	81,393	37,530	-	-	43,810	*	*
Dega .....	56,753	26,711	-	-	30,043	-	-
Bedele.....	87,509	42,503	*	-	44,950	*	-
Gechi .....	45,744	21,369	-	-	24,375	-	-
Borecha .....	33,429	16,274	-	-	17,156	-	-
Dedesa .....	52,882	24,354	-	-	28,527	-	-
Yayu .....	70,244	30,387	-	-	39,858	-	-
Metu .....	70,425	29,979	*	-	40,342	*	-
Ale .....	77,934	32,159	-	-	45,775	-	-
Bure.....	46,908	22,321	-	-	24,587	-	-
Nono .....	14,557	6,272	-	-	8,285	-	-
Jimma Zone.....	1,690,350	782,918	*	*	907,016	*	-
Limu Seka .....	122,788	59,428	-	-	63,360	-	-
Limu Kosa.....	198,066	91,743	*	-	105,973	*	-
Sokoru .....	85,586	45,192	-	-	40,393	-	-
Tiro Afeta.....	106,487	55,748	-	-	50,739	-	-
Kersa .....	139,557	69,834	-	-	69,688	*	-
Mana.....	65,001	29,951	-	-	35,050	-	-
Goma .....	113,180	48,065	-	-	65,115	-	-
Gera .....	86,103	37,925	-	*	48,146	-	-
Seka Chekorsa.....	185,813	81,445	-	-	104,369	-	-
Dedo .....	221,544	100,992	-	-	120,551	-	-
Omonada .....	208,905	96,711	-	-	112,194	-	-
Sigmo .....	72,524	30,451	-	-	42,073	-	-



TABLE 7-17-b –Cont'd

Geographic Area	Total	MALE			FEMALE		
		Indigenous	Hybrid	Exotic	Indigenous	Hybrid	Exotic
Setema .....	84,795	35,431	-	-	49,364	-	-
West Shewa Zone .....	2,378,848	1,153,258	2,234	383	1,218,275	3,530	1,168
Ginde Beret .....	204,050	89,677	*	-	114,286	*	-
Jeldu .....	164,581	74,965	*	-	89,139	*	-
Ambo .....	205,390	104,768	*	-	100,217	*	*
Cheliya .....	208,386	102,686	*	-	105,657	*	-
Bako Tibe.....	100,059	46,709	*	-	53,209	*	-
Dano .....	92,037	45,096	-	-	46,941	-	-
Nono .....	114,158	57,460	-	-	56,672	*	-
Tikur .....	59,407	23,758	-	*	35,551	*	-
Amaya .....	109,111	53,746	-	-	55,365	-	-
Wonchi .....	49,399	22,966	-	-	26,433	-	-
Dendi .....	184,233	86,201	*	*	96,875	*	*
Ejerie .....	61,489	33,474	*	*	27,858	*	*
Adda Berga .....	104,950	50,778	*	-	54,037	*	-
Walmara .....	83,510	41,836	591	*	39,724	1,073	*
Alem Gana .....	79,169	42,807	*	*	34,696	*	*
Kersana Kondaltiti .....	89,394	47,888	-	-	41,506	-	-
Tole .....	41,044	22,427	*	-	18,411	*	-
Elu .....	32,791	19,310	-	*	13,416	*	-
Dawo .....	43,186	23,790	-	-	19,396	-	-
Walisona Goro .....	135,975	61,260	-	-	74,714	-	-
Becho .....	40,129	22,492	82	-	17,486	*	-
Kokir .....	56,014	23,910	-	-	32,104	-	-
Meta Robi.....	120,387	55,254	*	*	64,582	*	-
North Shewa Zone .....	1,150,996	550,756	17,342	1,080	554,787	24,974	2,057
Wara Jarso .....	111,161	55,817	415	*	54,350	454	*
Dera .....	101,634	56,918	*	*	44,287	*	*
Hidabu Abote .....	48,285	25,972	*	-	22,194	*	-
Kuyu .....	98,900	47,287	789	*	49,170	1,498	*
Degem .....	70,764	35,355	1,430	*	32,000	1,858	*
Gerar Jarso .....	47,197	25,812	1,512	*	17,617	1,733	*
Yaya Gulelena Debre .....	66,051	34,024	1,349	*	28,288	2,309	*
Wuchalena Jido .....	145,958	63,679	1,341	*	77,798	2,734	*
Abichuna Gna'a .....	71,258	33,276	731	259	35,692	1,008	*
Kembibit.....	63,741	26,743	1,993	*	32,670	2,163	*
Berehna Aleltu .....	144,277	70,477	2,063	*	69,039	2,378	*
Mulona Sululta .....	181,771	75,395	5,562	*	91,682	8,753	*
East Shewa Zone.....	1,363,366	629,615	960	*	731,144	1,515	*
Fentale .....	101,893	28,055	-	-	73,824	*	-
Boset .....	96,137	48,356	-	-	47,710	*	*
Adama .....	73,182	43,029	*	-	29,861	*	-
Lome .....	62,348	40,961	-	-	21,387	-	-
Gimbichu.....	56,362	35,013	*	-	21,315	*	-
Ada'a Liben Chukala.....	157,208	89,453	*	-	67,565	*	-
Dugda Bora .....	173,227	81,095	-	-	92,042	*	-
Adami Tullu Jido Komb .....	124,138	48,380	*	*	75,338	*	*
Arsi Negele .....	139,841	55,622	*	*	84,055	*	-
Shashemene.....	144,593	56,463	*	-	87,106	*	-
Seraro .....	179,638	70,876	*	-	108,641	*	-
Akaki .....	54,798	32,313	*	-	22,301	*	-
Arsi Zone .....	2,618,330	1,170,161	16,631	930	1,400,371	28,304	1,932
Merti .....	112,035	53,216	230	*	58,140	423	-
Aseko .....	63,401	30,164	65	*	33,019	123	-
Gololcha .....	117,828	50,622	*	-	67,168	-	-
Jeju .....	122,963	53,564	*	-	69,225	*	-
Dodotana Sire.....	82,284	44,965	97	-	36,949	*	*
Zeway Dugda .....	102,603	46,437	-	-	56,166	-	-
Hitosa .....	144,194	74,265	1,172	*	66,925	1,658	*
Sude .....	130,374	61,121	*	-	68,891	*	-
Chole .....	75,232	35,585	234	*	38,693	608	-
Amigna .....	84,089	38,543	*	-	45,459	60	-
Seru .....	124,342	56,221	-	-	68,096	*	-
Robe .....	143,712	69,906	*	-	73,706	*	-
Tena .....	93,368	46,398	157	-	46,749	*	-
Sherka .....	141,682	69,414	*	-	70,755	*	*
Di geluna Tijo .....	104,137	48,481	2,518	*	48,588	4,317	181
Tiyo .....	63,086	33,539	1,297	*	26,316	1,675	*
Munesa .....	197,727	90,258	739	*	105,767	793	*

TABLE 7-17-b –Cont’d

Geographic Area	Total	MALE			FEMALE		
		Indigenous	Hybrid	Exotic	Indigenous	Hybrid	Exotic
Bekoji .....	224,025	97,797	5,134	*	113,148	7,151	*
Gedeb .....	165,665	65,772	1,097	228	93,484	4,549	535
Kofele .....	325,583	103,894	2,920	*	213,129	5,435	*
West Harerge Zone .....	982,309	444,693	*	*	536,894	*	-
Mieso .....	88,317	39,386	-	-	48,931	-	-
Doba .....	86,835	41,259	-	-	45,550	*	-
Tulo .....	70,682	33,674	-	-	37,008	-	-
Mesela .....	69,950	28,420	-	-	41,530	-	-
Chiro .....	181,884	85,323	-	-	96,476	*	-
Goba Koricha .....	79,724	38,748	-	-	40,976	-	-
Anchar .....	49,530	25,221	*	-	24,282	-	-
Habro .....	74,728	35,462	-	*	38,808	*	-
Darolebu .....	128,113	48,703	-	-	79,410	-	-
Boke .....	74,578	33,034	-	-	41,417	*	-
Kuni .....	77,969	35,462	-	-	42,506	-	-
East Harerge Zone .....	967,481	391,725	274	*	574,998	262	*
Kombolcha .....	44,079	15,378	*	-	28,561	*	-
Jarso .....	42,470	16,900	-	-	25,570	-	-
Gursum .....	69,336	32,790	-	-	36,547	-	-
Babile .....	35,891	17,706	-	-	18,185	-	-
Fedis .....	48,271	25,150	-	*	23,037	-	-
Haro Maya .....	58,870	18,947	*	-	39,726	*	*
Kurfa Chele .....	15,640	6,420	-	-	9,220	-	-
Kersa .....	59,396	23,003	-	-	36,336	*	*
Meta .....	124,209	51,957	*	-	72,056	*	-
Goro Gutu .....	73,813	31,640	-	-	42,173	-	-
Deder .....	94,428	38,999	*	-	55,387	-	-
Malka Balo .....	64,246	24,161	-	-	40,046	-	*
Bedeno .....	111,791	42,225	-	-	69,566	-	-
Girawa .....	94,621	32,586	-	-	62,035	-	-
Gola Oda .....	30,417	13,864	-	-	16,554	-	-
Bale Zone .....	1,563,789	615,868	1,003	*	945,635	1,212	*
Kokosa .....	180,141	47,771	*	-	132,342	-	-
Dodola .....	172,520	63,111	*	*	108,996	258	*
Adaba .....	118,294	52,155	436	-	65,290	413	-
Agarfa .....	94,666	43,267	-	-	51,357	*	-
Gasera .....	79,484	36,379	-	-	43,093	*	-
Gololcha .....	90,451	39,465	-	-	50,962	*	-
Legehida .....	39,794	14,340	-	-	25,455	-	-
Ginir .....	113,104	52,386	-	-	60,691	*	-
Sinanana Dinsho .....	144,564	71,814	-	-	72,611	*	-
Goba .....	50,604	22,226	424	*	27,685	259	-
Mennana Arena Buluk .....	104,259	36,942	-	-	67,317	-	-
Nensebo .....	83,085	22,389	*	-	60,650	*	-
Meda Welabu .....	94,660	31,324	-	-	63,336	-	-
Berbere .....	43,500	16,936	-	-	26,549	*	-
Guradamole .....	26,726	10,257	-	-	16,469	-	-
Goro .....	73,797	35,963	-	-	37,834	-	-
Raytu .....	21,839	7,671	-	-	14,168	-	-
Seweyna .....	32,302	11,472	-	-	20,830	-	-
Borena Zone .....	1,706,785	575,293	*	-	1,131,375	*	*
Uruga .....	167,574	51,145	-	-	116,429	-	-
Bore .....	197,650	63,616	-	-	133,956	-	*
Adolana Wadera .....	178,295	72,531	-	-	105,764	-	-
Odo Shakiso .....	114,297	38,281	-	-	75,993	*	-
Hager Mariam .....	421,004	144,488	-	-	276,516	-	-
Yabelo .....	87,912	26,966	*	-	60,931	-	-
Arero .....	44,962	14,027	-	-	30,935	-	-
Liben .....	132,401	48,087	-	-	84,314	-	-
Moyale .....	55,923	18,489	-	-	37,434	-	-
Dire .....	141,810	43,149	-	-	98,661	-	-
Teltele .....	87,009	29,374	-	-	57,635	-	-
Gelana Abaya .....	77,949	25,141	-	-	52,807	-	-

c) Urban Holdings

Geographic Area	Total	MALE			FEMALE		
		Indigenous	Hybrid	Exotic	Indigenous	Hybrid	Exotic
Oromia Region.....	451,908	167,463	1,274	4,832	259,468	4,876	13,995
West Welega Zone.....	45,614	16,321	*	*	29,180	*	*
Mana Sibu .....	6,034	2,101	-	-	3,933	-	-
Nejo .....	6,746	2,516	*	*	4,141	*	*
Gimbi.....	4,127	1,253	-	-	2,875	-	-
Lalo Asabi .....	2,176	746	-	-	1,430	-	-
Boji .....	2,390	779	-	-	1,610	-	-
Ayra Guliso .....	2,346	923	-	*	1,410	-	*
Jarso.....	2,325	905	-	-	1,420	-	-
Gidami.....	1,395	566	-	-	829	-	-
Jimma Horo.....	544	196	-	-	347	-	-
Hawa Welel.....	1,915	767	-	-	1,148	-	-
Gawo Dale.....	1,633	648	-	-	984	-	-
Dale Sadi .....	1,507	589	-	-	918	-	-
Yubdo.....	540	169	-	-	371	-	-
Ganji .....	592	199	-	-	393	-	-
Haru.....	1,375	495	-	-	880	-	-
Nole Kaba .....	1,936	604	-	-	1,332	-	-
Lalo Kilie .....	925	381	-	-	543	-	-
Sayo.....	3,967	1,492	-	-	2,464	-	*
Anfilo .....	393	*	-	-	258	-	-
Begi .....	2,750	857	-	-	1,893	-	-
East Welega Zone .....	54,470	18,521	19	*	35,500	97	*
Limu .....	2,199	569	-	-	1,630	-	-
Ibantu.....	2,043	793	-	-	1,250	-	-
Gida Kiremu.....	6,448	2,170	-	-	4,278	-	-
Jarte .....	1,830	726	-	-	1,104	-	-
Amuru .....	2,195	731	-	-	1,464	-	-
Abe Dongoro.....	1,113	382	-	-	731	-	-
Jimma Horo.....	5,540	1,901	-	*	3,626	-	*
Abay Chomen .....	3,350	1,085	*	-	2,244	*	-
Guduru.....	3,273	1,346	-	-	1,927	-	-
Jimma Rare .....	2,449	942	-	*	1,320	-	*
Bila Seyo .....	2,828	955	-	-	1,873	-	-
Sibu Sire.....	2,194	763	-	-	1,431	-	-
Guto Wayu .....	8,897	2,592	*	23	6,111	58	102
Sasiga .....	1,414	452	-	-	962	-	-
Leka Dulecha .....	1,106	377	-	-	728	-	-
Diga .....	2,076	734	*	-	1,316	*	*
Jimma Arjo.....	3,004	1,081	-	-	1,917	*	*
Nunu Kumba .....	1,079	389	-	-	689	-	-
Wama Bonaya .....	1,433	533	-	-	901	-	-
Illubabor Zone.....	25,268	8,473	*	25	16,684	*	76
Darimu .....	824	241	-	-	583	-	-
Supena Sodo.....	1,378	424	-	-	954	-	-
Chora .....	1,513	486	*	*	977	*	*
Dega .....	2,029	662	-	-	1,367	-	-
Bedele.....	3,459	1,043	-	*	2,401	-	*
Gechi .....	1,963	698	-	-	1,265	-	-
Borecha .....	548	178	-	-	370	-	-
Dedesa.....	978	367	-	-	611	-	-
Yayu .....	2,465	964	-	-	1,501	-	-
Metu .....	2,707	778	-	*	1,885	-	36
Ale.....	3,239	1,105	-	-	2,131	-	*
Bure.....	3,401	1,265	-	-	2,137	-	-
Nono .....	765	263	-	-	503	-	-
Jimma Zone.....	27,935	9,474	13	45	18,248	68	86
Limu Seka .....	847	263	-	-	585	-	-
Limu Kosa.....	3,508	1,076	-	-	2,429	-	*
Sokoru .....	1,999	667	-	*	1,330	-	*
Tiro Afeta .....	762	285	-	-	478	-	-
Kersa .....	9,829	3,481	11	37	6,172	56	71
Mana.....	288	77	-	-	211	-	-
Goma .....	3,084	949	-	*	2,121	-	*
Gera .....	1,967	689	-	-	1,277	-	-
Seka Chekorsa.....	1,408	512	*	-	878	*	*
Dedo .....	527	169	-	-	358	-	-
Omonada .....	1,962	711	-	-	1,252	-	-
Sigmo .....	649	229	-	-	420	-	-

TABLE 7-17-c –Cont’d

Geographic Area	Total	MALE			FEMALE		
		Indigenous	Hybrid	Exotic	Indigenous	Hybrid	Exotic
Setema .....	1,106	369	-	-	737	-	-
West Shewa Zone .....	52,528	18,273	81	210	32,600	499	865
Ginde Beret .....	2,834	967	-	-	1,868	-	-
Jeldu .....	3,890	1,441	-	*	2,442	*	*
Ambo .....	6,216	1,949	19	41	4,020	89	97
Cheliya .....	5,315	1,921	*	-	3,380	*	*
Bako Tibe .....	3,549	1,143	-	-	2,400	-	*
Dano .....	683	185	-	-	498	-	-
Nono .....	841	267	-	-	574	-	-
Tikur .....	1,474	393	-	-	1,082	-	-
Amaya .....	911	285	-	-	615	*	*
Wonchi .....	370	192	-	-	178	-	-
Dendi .....	4,457	1,520	*	26	2,822	*	75
Ejerie .....	1,714	810	*	11	825	25	39
Adda Berga .....	2,764	971	*	16	1,722	*	22
Walmara .....	4,939	1,539	11	48	2,842	123	375
Alem Gana .....	2,869	1,062	*	13	1,569	114	104
Kersana Kondaltiti .....	767	327	-	-	440	-	-
Tole .....	622	275	-	-	346	-	-
Elu .....	1,175	526	*	*	619	*	*
Dawo .....	466	201	-	-	265	-	-
Walisona Goro .....	3,678	1,133	10	28	2,376	53	77
Becho .....	1,872	747	*	19	1,016	34	47
Kokir .....	465	175	-	-	290	-	-
Meta Robi .....	657	245	-	-	411	-	-
North Shewa Zone .....	22,547	6,113	215	1,077	10,782	785	3,575
Wara Jarso .....	1,979	621	*	36	1,233	22	63
Dera .....	911	408	*	*	482	*	-
Hidabu Abote .....	904	333	-	-	543	-	*
Kuyu .....	3,350	965	41	112	1,794	90	349
Degem .....	830	218	24	56	255	73	204
Gerar Jarso .....	2,397	454	49	187	957	217	532
Yaya Gulelena Debre .....	1,344	235	22	109	441	96	441
Wuchalena Jido .....	1,928	482	*	121	769	*	539
Abichuna Gna'a .....	557	130	-	23	306	-	98
Kembibit .....	1,025	217	16	91	347	50	304
Berehna Aleltu .....	2,956	971	*	170	1,319	142	306
Mulona Sululta .....	4,365	1,079	*	166	2,337	66	713
East Shewa Zone .....	53,185	23,227	497	588	25,607	1,568	1,698
Fentale .....	2,041	677	*	*	1,294	*	46
Boset .....	6,571	3,483	*	*	2,955	*	30
Adama .....	5,752	3,001	75	68	2,096	335	177
Lome .....	3,644	1,633	26	28	1,797	89	70
Gimbichu .....	1,425	723	-	*	690	*	-
Ada'a Liben Chukala .....	3,489	1,212	47	37	1,732	258	203
Dugda Bora .....	8,099	3,643	26	*	4,241	62	85
Adami Tullu Jido Komb .....	7,567	2,779	68	124	4,218	172	205
Arsi Negele .....	8,376	3,875	194	95	3,296	482	435
Shashemene .....	3,617	1,126	28	154	1,781	87	440
Seraro .....	2,605	1,074	*	*	1,508	-	*
Arsi Zone .....	74,439	27,727	387	2,093	37,059	1,632	5,540
Merti .....	3,903	1,960	-	*	1,885	*	44
Aseko .....	536	274	-	-	262	-	-
Gololcha .....	1,367	462	-	-	904	-	-
Jeju .....	1,641	701	*	*	919	*	*
Dodotana Sire .....	8,839	4,492	59	156	3,349	292	492
Zeway Dugda .....	1,813	878	-	-	929	*	-
Hitosa .....	3,717	1,652	25	92	1,687	100	161
Sude .....	994	434	-	-	561	-	-
Chole .....	2,276	855	-	40	1,275	*	102
Amigna .....	2,609	1,076	*	*	1,414	*	43
Seru .....	2,747	1,196	*	-	1,508	35	-
Robe .....	4,698	1,638	34	54	2,750	90	132
Tena .....	4,553	1,784	*	*	2,676	*	45
Sherka .....	3,938	1,272	-	114	2,213	*	326
Di geluna Tijo .....	3,534	1,004	36	301	1,332	105	757
Tiyo .....	4,106	979	58	266	1,631	362	811
Munesa .....	4,221	1,718	*	51	2,247	38	160
Bekoji .....	8,742	2,795	65	552	3,679	242	1,410

TABLE 7-17-c –Cont'd

Geographic Area	Total	MALE			FEMALE		
		Indigenous	Hybrid	Exotic	Indigenous	Hybrid	Exotic
Gedeb .....	4,052	900	54	208	2,161	200	529
Kofele .....	6,153	1,657	*	195	3,678	82	527
West Harerge Zone .....	11,915	5,688	*	15	6,175	*	31
Mieso .....	4,093	1,974	-	-	2,119	-	-
Doba .....	240	113	-	-	127	-	-
Tulo .....	550	293	-	-	257	-	-
Mesela .....	371	168	-	-	204	-	-
Chiro .....	1,240	575	-	*	642	*	15
Goba Koricha .....	335	185	-	-	151	-	-
Anchar .....	1,033	575	-	-	458	-	-
Habro .....	2,407	1,087	-	*	1,306	-	*
Darolebu .....	684	280	-	*	391	-	*
Boke .....	239	117	-	-	122	-	-
Kuni .....	722	321	*	-	400	-	-
East Harerge Zone .....	7,572	3,144	*	25	4,311	58	28
Kombolcha .....	330	88	-	*	210	*	*
Jarso .....	185	95	-	-	91	-	-
Gursum .....	440	274	-	-	165	-	-
Babile .....	447	270	-	-	177	-	-
Fedis .....	205	90	-	-	114	-	-
Haro Maya .....	935	289	*	*	604	*	*
Kurfa Chele .....	366	128	-	-	238	-	-
Kersa .....	961	380	-	*	560	*	*
Meta .....	651	270	-	*	366	*	*
Goro Gutu .....	364	177	-	-	187	-	-
Deder .....	926	361	-	-	566	-	-
Malka Balo .....	650	265	*	*	375	*	-
Bedeno .....	212	87	-	-	126	-	-
Girawa .....	369	177	-	-	192	-	-
Gola Oda .....	532	192	-	-	340	-	-
Bale Zone .....	51,201	18,606	38	631	30,017	125	1,785
Kokosa .....	1,775	383	-	-	1,376	*	*
Dodola .....	6,997	2,670	*	153	3,651	34	483
Adaba .....	4,051	1,314	*	90	2,383	*	252
Agarfa .....	5,544	2,316	*	*	3,165	*	*
Gasera .....	1,956	714	-	-	1,235	-	*
Gololcha .....	2,230	851	-	-	1,379	-	-
Legehida .....	376	171	-	-	205	-	-
Ginir .....	6,855	3,154	-	*	3,694	-	*
Sinanana Dinsho .....	6,918	2,081	-	46	4,651	*	126
Goba .....	6,606	1,725	20	318	3,615	52	875
Mennana Arena Buluk .....	3,384	1,333	-	-	2,051	-	-
Nensebo .....	894	285	-	-	605	-	*
Meda Welabu .....	754	323	-	-	432	-	-
Berbere .....	753	292	-	-	461	-	-
Goro .....	1,672	835	-	-	837	-	-
Raytu .....	260	101	-	-	159	-	-
Seweyna .....	175	57	-	-	119	-	-
Borena Zone .....	25,235	11,894	*	*	13,305	*	*
Uraga .....	1,536	491	-	-	1,045	-	-
Bore .....	3,500	1,192	*	*	2,273	*	*
Adolana Wadera .....	5,409	2,703	-	-	2,706	-	-
Odo Shakiso .....	3,642	1,873	-	-	1,769	-	-
Hager Mariam .....	2,608	1,210	-	-	1,398	-	-
Yabelo .....	1,106	475	-	-	632	-	-
Arero .....	1,074	490	-	-	584	-	-
Liben .....	2,486	1,320	-	-	1,167	-	-
Moyale .....	*	*	-	-	*	-	-
Dire .....	2,327	1,229	-	-	1,098	-	-
Teltele .....	1,514	906	-	-	608	-	-

TABLE 7-18: NUMBER OF SHEEP BY SEX, BREED, ZONE, AND WEREDA

## a) Both Rural and Urban Holdings

Geographic Area	Total	MALE			FEMALE		
		Indigenous	Hybrid	Exotic	Indigenous	Hybrid	Exotic
Oromia Region.....	4,691,016	1,225,954	466	172	3,461,121	2,786	518
West Welega Zone.....	174,412	47,307	-	-	127,105	-	-
Mana Sibu.....	4,373	1,609	-	-	2,765	-	-
Nejo.....	6,479	1,903	-	-	4,576	-	-
Gimbi.....	5,838	1,914	-	-	3,924	-	-
Lalo Asabi.....	3,554	994	-	-	2,560	-	-
Boji.....	5,113	1,617	-	-	3,495	-	-
Ayra Guliso.....	7,029	2,260	-	-	4,769	-	-
Jarso.....	7,399	2,000	-	-	5,399	-	-
Gidami.....	7,448	1,912	-	-	5,536	-	-
Jimma Horo.....	5,617	1,764	-	-	3,853	-	-
Hawa Welel.....	16,930	4,815	-	-	12,114	-	-
Gawo Dale.....	11,232	3,217	-	-	8,015	-	-
Dale Sadi.....	8,609	2,453	-	-	6,156	-	-
Yubdo.....	5,694	1,412	-	-	4,282	-	-
Ganji.....	3,261	972	-	-	2,289	-	-
Haru.....	5,180	1,370	-	-	3,810	-	-
Nole Kaba.....	25,885	6,003	-	-	19,882	-	-
Lalo Kilie.....	7,150	1,616	-	-	5,533	-	-
Sayo.....	20,995	5,132	-	-	15,863	-	-
Anfilo.....	7,906	2,067	-	-	5,839	-	-
Begi.....	8,721	2,277	-	-	6,444	-	-
East Welega Zone.....	190,682	47,825	-	-	142,851	*	-
Limu.....	15,974	4,600	-	-	11,374	-	-
Ibantu.....	3,242	864	-	-	2,377	-	-
Gida Kiremu.....	14,810	4,580	-	-	10,237	-	-
Jarte.....	6,374	1,904	-	-	4,470	-	-
Amuru.....	4,651	1,213	-	-	3,438	-	-
Abe Dongoro.....	2,941	978	-	-	1,963	-	-
Jimma Horo.....	40,214	8,967	-	-	31,247	-	-
Abay Chomen.....	1,399	366	-	-	1,034	-	-
Guduru.....	12,656	3,123	-	-	9,533	-	-
Jimma Rare.....	6,407	1,347	-	-	5,060	-	-
Bila Seyo.....	9,567	2,329	-	-	7,239	-	-
Sibu Sire.....	6,639	1,816	-	-	4,823	-	-
Guto Wayu.....	18,692	4,383	-	-	14,309	-	-
Sasiga.....	3,021	746	-	-	2,275	-	-
Leka Dulecha.....	7,524	1,894	-	-	5,618	*	-
Diga.....	13,236	3,160	-	-	10,077	-	-
Jimma Arjo.....	12,232	2,381	-	-	9,851	-	-
Nunu Kumba.....	3,434	746	-	-	2,688	-	-
Wama Bonaya.....	7,668	2,430	-	-	5,239	-	-
Illubabor Zone.....	251,165	60,506	-	-	190,643	-	*
Darimu.....	29,379	6,591	-	-	22,788	-	-
Supena Sodo.....	24,511	5,892	-	-	18,619	-	-
Chora.....	29,737	8,084	-	-	21,653	-	-
Dega.....	19,418	4,279	-	-	15,138	-	-
Bedele.....	16,842	4,124	-	-	12,718	-	-
Gechi.....	15,206	3,528	-	-	11,679	-	-
Borecha.....	7,389	1,653	-	-	5,735	-	-
Dedesa.....	12,572	3,066	-	-	9,506	-	-
Yayu.....	23,530	6,579	-	-	16,951	-	-
Metu.....	18,503	4,278	-	-	14,225	-	-
Ale.....	27,152	5,994	-	-	21,158	-	-
Bure.....	20,587	4,818	-	-	15,753	-	*
Nono.....	6,340	1,620	-	-	4,720	-	-
Jimma Zone.....	466,154	107,749	-	-	358,405	-	-
Limu Seka.....	5,876	1,589	-	-	4,288	-	-
Limu Kosa.....	16,183	5,178	-	-	11,005	-	-
Sokoru.....	14,372	3,054	-	-	11,318	-	-
Tiro Afeta.....	31,120	7,074	-	-	24,047	-	-
Kersa.....	31,490	9,377	-	-	22,114	-	-
Mana.....	14,868	3,450	-	-	11,418	-	-
Goma.....	21,504	4,641	-	-	16,863	-	-
Gera.....	39,699	10,419	-	-	29,280	-	-
Seka Chekorsa.....	78,400	17,568	-	-	60,832	-	-
Dedo.....	85,570	18,869	-	-	66,701	-	-
Omonada.....	63,662	11,872	-	-	51,790	-	-

TABLE 7-18-a –Cont’d

Geographic Area	Total	MALE			FEMALE		
		Indigenous	Hybrid	Exotic	Indigenous	Hybrid	Exotic
Sigmo .....	29,411	7,618	-	-	21,793	-	-
Setema .....	33,998	7,040	-	-	26,958	-	-
West Shewa Zone .....	536,617	130,297	*	*	406,238	*	*
Ginde Beret .....	18,833	4,820	-	-	14,013	-	-
Jeldu .....	70,894	16,161	-	-	54,688	-	*
Ambo .....	48,951	14,438	-	-	34,513	-	-
Cheliya .....	21,863	3,886	-	-	17,977	-	-
Bako Tibe .....	7,018	1,735	-	-	5,283	-	-
Dano .....	5,230	1,378	-	-	3,852	-	-
Nono .....	18,953	4,345	-	-	14,608	-	-
Tikur .....	26,903	4,770	-	-	22,133	-	-
Amaya .....	7,710	1,213	-	-	6,497	-	-
Wonchi .....	16,397	2,825	-	-	13,573	-	-
Dendi .....	74,903	14,584	-	*	60,316	-	-
Ejerie .....	23,195	6,420	-	-	16,775	-	-
Adda Berga .....	36,761	9,803	-	-	26,958	-	-
Walmara .....	33,930	9,436	-	-	24,493	-	-
Alem Gana .....	14,281	4,629	-	*	9,649	-	-
Kersana Kondaltiti .....	19,111	3,551	-	-	15,560	-	-
Tole .....	7,337	2,419	-	-	4,918	-	-
Elu .....	10,217	3,430	-	-	6,787	-	-
Dawo .....	6,951	2,708	-	-	4,243	-	-
Walisona Goro .....	9,280	2,898	-	-	*	-	-
Becho .....	5,291	2,786	*	-	2,504	-	-
Kokir .....	19,022	3,635	-	-	15,387	-	-
Meta Robi .....	33,586	8,425	-	-	25,131	*	-
North Shewa Zone .....	699,606	190,510	210	*	508,352	465	*
Wara Jarso .....	38,645	8,576	-	-	30,069	-	-
Dera .....	5,692	997	-	-	4,695	-	-
Hidabu Abote .....	7,848	1,541	-	-	6,307	-	-
Kuyu .....	37,162	8,275	*	-	28,838	*	-
Degem .....	44,590	8,977	-	-	35,548	*	-
Gerar Jarso .....	30,206	6,517	*	*	23,646	*	*
Yaya Gulelena Debre .....	37,434	8,302	-	-	29,121	-	*
Wuchalena Jido .....	118,316	43,377	-	-	74,936	-	*
Abichuna Gna'a .....	72,362	21,872	-	-	50,459	*	-
Kembibit .....	69,600	18,854	*	*	50,386	*	*
Berehna Aleltu .....	127,918	31,919	-	*	95,990	*	*
Mulona Sululta .....	109,833	31,303	*	-	78,357	*	-
East Shewa Zone .....	270,388	78,140	*	*	191,849	*	-
Fentale .....	69,500	19,147	-	-	50,352	-	-
Boset .....	13,371	4,206	-	-	9,165	-	-
Adama .....	20,544	7,245	-	-	13,144	*	-
Lome .....	11,832	3,440	-	-	8,392	-	-
Gimbichu .....	19,409	5,160	*	-	14,103	*	-
Ada'a Liben Chukala .....	22,181	6,285	-	-	15,896	-	-
Dugda Bora .....	24,325	7,161	-	-	17,165	-	-
Adami Tullu Jido Komb .....	12,259	3,368	*	-	8,811	*	-
Arsi Negele .....	21,900	6,769	-	-	15,131	-	-
Shashemene .....	36,972	10,039	-	*	26,931	-	-
Seraro .....	11,339	3,174	-	-	8,166	-	-
Akaki .....	6,756	2,146	-	-	4,593	*	-
Arsi Zone .....	1,095,976	291,052	*	144	802,456	1,831	351
Merti .....	35,740	9,055	-	-	26,685	-	-
Aseko .....	24,579	7,010	-	-	17,569	-	-
Gololcha .....	5,528	2,035	-	-	3,492	-	-
Jeju .....	58,171	17,319	-	-	40,852	-	-
Dodotana Sire .....	42,191	12,315	-	-	29,876	-	-
Zeway Dugda .....	12,038	3,292	*	-	8,718	-	-
Hitosa .....	69,842	18,304	-	-	51,537	-	-
Sude .....	49,620	12,808	-	-	36,812	-	-
Chole .....	21,238	5,624	*	-	15,477	*	-
Amigna .....	23,622	5,955	-	-	17,667	-	-
Seru .....	27,122	6,464	-	-	20,658	-	-
Robe .....	51,447	13,708	-	-	37,739	-	-
Tena .....	45,008	12,108	-	-	32,880	*	-
Sherka .....	42,288	11,131	-	-	30,764	*	-
Di geluna Tijo .....	69,038	19,456	*	-	49,463	*	*
Tiyo .....	37,775	11,065	-	*	26,535	*	*

TABLE 7-18-a –Cont’d

Geographic Area	Total	MALE			FEMALE		
		Indigenous	Hybrid	Exotic	Indigenous	Hybrid	Exotic
Munesa .....	101,736	28,192	-	*	73,540	-	-
Bekoji .....	122,576	32,071	-	*	89,639	*	*
Gedeb .....	106,383	26,823	*	*	78,834	681	*
Kofele .....	150,035	36,315	-	-	113,719	-	-
West Harerge Zone .....	92,372	23,612	-	-	68,760	-	-
Mieso .....	7,325	1,782	-	-	5,543	-	-
Doba .....	11,507	3,241	-	-	8,267	-	-
Tulo .....	8,969	1,944	-	-	7,025	-	-
Mesela .....	6,601	1,866	-	-	4,735	-	-
Chiro .....	22,169	4,705	-	-	17,464	-	-
Goba Koricha .....	8,931	2,737	-	-	6,195	-	-
Anchar .....	8,380	2,323	-	-	6,057	-	-
Habro .....	6,036	1,433	-	-	4,603	-	-
Darolebu .....	3,746	1,180	-	-	2,566	-	-
Boke .....	2,525	884	-	-	1,641	-	-
Kuni .....	6,182	1,517	-	-	4,665	-	-
East Harerge Zone .....	203,363	61,740	-	*	141,614	-	*
Kombolcha .....	18,759	6,217	-	-	12,543	-	-
Jarso .....	19,164	6,104	-	*	13,050	-	*
Gursum .....	20,421	6,723	-	-	13,698	-	-
Babile .....	5,547	1,693	-	-	3,855	-	-
Fedis .....	8,601	2,621	-	-	5,979	-	-
Haro Maya .....	31,576	12,610	-	-	18,966	-	-
Kurfa Chele .....	3,654	940	-	-	2,714	-	-
Kersa .....	15,225	5,478	-	-	9,748	-	-
Meta .....	30,361	6,797	-	-	23,564	-	-
Goro Gutu .....	14,434	3,515	-	-	10,919	-	-
Deder .....	19,992	5,182	-	-	14,810	-	-
Malka Balo .....	4,260	968	-	-	3,292	-	-
Bedeno .....	5,719	1,676	-	-	4,042	-	-
Girawa .....	5,557	1,173	-	-	4,384	-	-
Gola Oda .....	94	43	-	-	51	-	-
Bale Zone .....	392,327	100,870	-	-	291,306	*	*
Kokosa .....	74,575	17,331	-	-	57,121	*	*
Dodola .....	81,144	19,059	-	-	62,085	-	-
Adaba .....	58,469	15,246	-	-	43,194	*	-
Agarfa .....	18,718	5,558	-	-	13,160	-	-
Gasera .....	6,713	1,977	-	-	4,735	-	-
Gololcha .....	4,490	1,470	-	-	3,019	-	-
Leghida .....	1,285	320	-	-	965	-	-
Ginir .....	7,249	1,858	-	-	5,391	-	-
Sinanana Dinsho .....	48,519	14,903	-	-	33,616	-	-
Goba .....	26,908	7,127	-	-	19,781	-	-
Mennana Arena Buluk .....	*	*	-	-	*	-	-
Nensebo .....	34,036	7,403	-	-	26,633	-	-
Meda Welabu .....	2,073	542	-	-	1,532	-	-
Berbere .....	980	291	-	-	688	-	-
Guradamole .....	1,471	398	-	-	1,074	-	-
Goro .....	4,561	1,262	-	-	3,298	-	-
Raytu .....	10,869	3,126	-	-	7,743	-	-
Seweyna .....	5,009	1,186	-	-	3,824	-	-
Borena Zone .....	317,955	86,347	*	*	231,544	*	*
Uraga .....	107,039	27,628	-	-	79,411	-	-
Bore .....	57,509	14,835	*	*	42,610	*	*
Adolana Wadera .....	6,038	2,093	-	-	3,946	-	-
Odo Shakiso .....	7,122	2,329	-	-	4,793	-	-
Hager Mariam .....	47,979	13,752	-	-	34,228	-	-
Yabelo .....	21,611	5,724	-	-	15,887	-	-
Arero .....	5,218	1,549	-	-	3,669	-	-
Liben .....	6,992	2,118	-	-	4,873	-	-
Moyale .....	4,815	1,454	-	-	3,361	-	-
Dire .....	27,919	7,393	-	-	20,527	-	-
Teltele .....	20,480	6,366	-	-	14,114	-	-
Gelana Abaya .....	5,231	1,107	-	-	4,124	-	-



b) Rural Holdings

Geographic Area	Total	MALE				FEMALE		
		Indigenous	Hybrid	Exotic		Indigenous	Hybrid	Exotic
Oromia Region.....	4,565,365	1,184,918	466		*	3,376,811	2,750	*
West Welega Zone.....	170,202	46,118	-	-	-	124,084	-	-
Mana Sibu .....	4,180	1,539	-	-	-	2,641	-	-
Nejo .....	5,748	1,673	-	-	-	4,075	-	-
Gimbi .....	5,481	1,766	-	-	-	3,715	-	-
Lalo Asabi .....	3,492	979	-	-	-	2,513	-	-
Boji .....	5,023	1,580	-	-	-	3,443	-	-
Ayra Guliso .....	6,930	2,229	-	-	-	4,701	-	-
Jarso .....	7,389	1,991	-	-	-	5,399	-	-
Gidami .....	7,302	1,852	-	-	-	5,449	-	-
Jimma Horo .....	5,522	1,737	-	-	-	3,784	-	-
Hawa Welel .....	16,717	4,764	-	-	-	11,953	-	-
Gawo Dale .....	10,955	3,148	-	-	-	7,807	-	-
Dale Sadi .....	8,455	2,409	-	-	-	6,046	-	-
Yubdo .....	5,663	1,399	-	-	-	4,265	-	-
Ganji .....	3,259	972	-	-	-	2,287	-	-
Haru .....	5,001	1,318	-	-	-	3,683	-	-
Nole Kaba .....	25,640	5,955	-	-	-	19,685	-	-
Lalo Kilie .....	6,955	1,586	-	-	-	5,369	-	-
Sayo .....	20,334	4,993	-	-	-	15,341	-	-
Anfilo .....	7,684	2,027	-	-	-	5,657	-	-
Begi .....	8,474	2,203	-	-	-	6,271	-	-
East Welega Zone .....	183,497	46,087	-	-	-	137,397	*	-
Limu .....	15,942	4,600	-	-	-	11,342	-	-
Ibantu .....	3,066	813	-	-	-	2,253	-	-
Gida Kiremu .....	14,432	4,457	-	-	-	9,974	-	-
Jarte .....	6,155	1,880	-	-	-	4,275	-	-
Amuru .....	4,387	1,141	-	-	-	3,246	-	-
Abe Dongoro .....	2,873	963	-	-	-	1,910	-	-
Jimma Horo .....	38,799	8,665	-	-	-	30,134	-	-
Abay Chomen .....	1,261	299	-	-	-	962	-	-
Guduru .....	12,455	3,061	-	-	-	9,395	-	-
Jimma Rare .....	6,207	1,271	-	-	-	4,936	-	-
Bila Seyo .....	9,355	2,298	-	-	-	7,057	-	-
Sibu Sire .....	6,497	1,779	-	-	-	4,718	-	-
Guto Wayu .....	17,693	4,148	-	-	-	13,546	-	-
Sasiga .....	2,928	705	-	-	-	2,223	-	-
Leka Dulecha .....	7,279	1,851	-	-	-	5,415	*	-
Diga .....	13,035	3,112	-	-	-	9,923	-	-
Jimma Arjo .....	10,348	1,953	-	-	-	8,396	-	-
Nunu Kumba .....	3,212	697	-	-	-	2,515	-	-
Wama Bonaya .....	7,572	2,394	-	-	-	5,178	-	-
Illubabor Zone .....	247,187	59,324	-	-	-	187,847	-	*
Darimu .....	29,217	6,540	-	-	-	22,677	-	-
Supena Sodo .....	24,227	5,795	-	-	-	18,432	-	-
Chora .....	29,493	7,973	-	-	-	21,520	-	-
Dega .....	19,057	4,214	-	-	-	14,843	-	-
Bedele .....	16,292	3,970	-	-	-	12,322	-	-
Gechi .....	14,656	3,423	-	-	-	11,233	-	-
Borecha .....	7,300	1,627	-	-	-	5,673	-	-
Dedesa .....	12,460	3,039	-	-	-	9,421	-	-
Yayu .....	23,224	6,457	-	-	-	16,767	-	-
Metu .....	18,213	4,167	-	-	-	14,046	-	-
Ale .....	26,770	5,857	-	-	-	20,913	-	-
Bure .....	20,107	4,695	-	-	-	15,396	-	*
Nono .....	6,170	1,565	-	-	-	4,605	-	-
Jimma Zone .....	463,176	106,770	-	-	-	356,406	-	-
Limu Seka .....	5,777	1,557	-	-	-	4,220	-	-
Limu Kosa .....	15,936	5,087	-	-	-	10,848	-	-
Sokoru .....	14,099	2,970	-	-	-	11,129	-	-
Tiro Afeta .....	31,096	7,067	-	-	-	24,028	-	-
Kersa .....	30,561	9,103	-	-	-	21,457	-	-
Mana .....	14,789	3,417	-	-	-	11,371	-	-
Goma .....	21,285	4,564	-	-	-	16,721	-	-
Gera .....	39,479	10,359	-	-	-	29,119	-	-
Seka Chekorsa .....	78,278	17,531	-	-	-	60,748	-	-
Dedo .....	85,365	18,775	-	-	-	66,590	-	-
Omonada .....	63,492	11,804	-	-	-	51,688	-	-

TABLE 7-18-b –Cont'd

Geographic Area	Total	MALE			FEMALE		
		Indigenous	Hybrid	Exotic	Indigenous	Hybrid	Exotic
Sigmo .....	29,257	7,558	-	-	21,698	-	-
Setema .....	33,765	6,977	-	-	26,788	-	-
West Shewa Zone .....	524,104	126,017	-	-	398,013	*	*
Ginde Beret .....	18,381	4,717	-	-	13,665	-	-
Jeldu .....	69,474	15,848	-	-	53,582	-	*
Ambo .....	48,429	14,134	-	-	34,294	-	-
Cheliya .....	21,377	3,725	-	-	17,652	-	-
Bako Tibe .....	6,946	1,701	-	-	5,245	-	-
Dano .....	5,178	1,364	-	-	3,814	-	-
Nono .....	18,342	4,194	-	-	14,148	-	-
Tikur .....	26,759	4,745	-	-	22,014	-	-
Amaya .....	7,681	1,206	-	-	6,474	-	-
Wonchi .....	16,365	2,806	-	-	13,558	-	-
Dendi .....	73,974	14,131	-	-	59,843	-	-
Ejerie .....	22,549	6,052	-	-	16,497	-	-
Adda Berga .....	35,416	9,443	-	-	25,973	-	-
Walmara .....	30,967	8,513	-	-	22,454	-	-
Alem Gana .....	13,593	4,365	-	-	9,227	-	-
Kersana Kondaliti .....	19,066	3,539	-	-	15,528	-	-
Tole .....	7,293	2,412	-	-	4,880	-	-
Elu .....	9,679	3,243	-	-	6,436	-	-
Dawo .....	6,874	2,654	-	-	4,220	-	-
Walisona Goro .....	*	2,619	-	-	*	-	-
Becho .....	5,107	2,679	-	-	2,429	-	-
Kokir .....	18,946	3,596	-	-	15,350	-	-
Meta Robi .....	33,176	8,331	-	-	24,815	*	-
North Shewa Zone .....	682,747	185,617	210	-	496,451	451	*
Wara Jarso .....	36,995	8,143	-	-	28,853	-	-
Dera .....	5,033	831	-	-	4,203	-	-
Hidabu Abote .....	7,644	1,477	-	-	6,167	-	-
Kuyu .....	34,842	7,607	*	-	27,186	*	-
Degem .....	43,963	8,838	-	-	35,060	*	-
Gerar Jarso .....	26,519	5,414	*	-	21,069	-	*
Yaya Gulelena Debre .....	35,934	7,871	-	-	28,064	-	-
Wuchalena Jido .....	117,466	43,063	-	-	74,404	-	-
Abichuna Gna'a .....	71,796	21,708	-	-	50,057	*	-
Kembibit .....	68,803	18,611	*	-	49,867	*	-
Berehna Aleltu .....	125,252	31,108	-	-	94,145	-	-
Mulona Sululta .....	108,499	30,948	*	-	77,378	*	-
East Shewa Zone .....	248,914	69,927	*	-	178,589	*	-
Fentale .....	67,917	18,302	-	-	49,616	-	-
Boset .....	11,123	3,270	-	-	7,853	-	-
Adama .....	17,036	5,719	-	-	11,163	*	-
Lome .....	9,609	2,686	-	-	6,923	-	-
Gimbichu .....	18,810	4,940	*	-	13,724	*	-
Ada'a Liben Chukala .....	20,142	5,642	-	-	14,500	-	-
Dugda Bora .....	21,411	6,294	-	-	15,117	-	-
Adami Tullu Jido Komb .....	9,912	2,637	*	-	7,194	*	-
Arsi Negele .....	19,898	5,773	-	-	14,125	-	-
Shashemene .....	35,382	9,520	-	-	25,862	-	-
Seraro .....	10,918	2,999	-	-	7,920	-	-
Akaki .....	6,756	2,146	-	-	4,593	*	-
Arsi Zone .....	1,064,390	280,571	*	*	781,549	1,817	*
Merti .....	34,840	8,780	-	-	26,061	-	-
Aseko .....	24,311	6,902	-	-	17,410	-	-
Gololcha .....	5,429	1,996	-	-	3,433	-	-
Jeju .....	57,686	17,163	-	-	40,523	-	-
Dodotana Sire .....	38,936	11,048	-	-	27,888	-	-
Zeway Dugda .....	11,589	3,136	*	-	8,425	-	-
Hitosa .....	68,275	17,822	-	-	50,453	-	-
Sude .....	49,453	12,753	-	-	36,700	-	-
Chole .....	20,295	5,359	*	-	14,799	*	-
Amigna .....	22,595	5,647	-	-	16,949	-	-
Seru .....	26,070	6,115	-	-	19,956	-	-
Robe .....	49,730	13,158	-	-	36,572	-	-
Tena .....	43,294	11,645	-	-	31,631	*	-
Sherka .....	40,937	10,728	-	-	29,816	*	-
Di geluna Tijo .....	66,935	18,740	*	-	48,080	*	-
Tiyo .....	34,995	10,011	-	*	24,822	*	*

TABLE 7-18-b –Cont'd

Geographic Area	Total	MALE			FEMALE		
		Indigenous	Hybrid	Exotic	Indigenous	Hybrid	Exotic
Munesa .....	100,040	27,691	-	-	72,350	-	-
Bekoji .....	117,301	30,288	-	*	86,306	*	*
Gedeb .....	103,848	25,858	*	-	77,283	677	-
Kofele .....	147,829	35,733	-	-	112,096	-	-
West Harerge Zone .....	87,867	22,129	-	-	65,737	-	-
Mieso .....	5,866	1,287	-	-	4,578	-	-
Doba .....	11,363	3,195	-	-	8,168	-	-
Tulo .....	8,646	1,850	-	-	6,796	-	-
Mesela .....	6,314	1,786	-	-	4,528	-	-
Chiro .....	21,706	4,529	-	-	17,176	-	-
Goba Koricha .....	8,781	2,691	-	-	6,089	-	-
Anchar .....	8,146	2,238	-	-	5,909	-	-
Habro .....	5,413	1,236	-	-	4,177	-	-
Darolebu .....	3,339	1,045	-	-	2,293	-	-
Boke .....	2,475	856	-	-	1,619	-	-
Kuni .....	5,819	1,415	-	-	4,404	-	-
East Harerge Zone .....	197,069	59,695	-	-	137,374	-	-
Kombolcha .....	18,380	6,106	-	-	12,274	-	-
Jarso .....	18,912	6,019	-	-	12,893	-	-
Gursum .....	19,846	6,526	-	-	13,319	-	-
Babile .....	5,182	1,573	-	-	3,610	-	-
Fedis .....	8,567	2,612	-	-	5,954	-	-
Haro Maya .....	30,234	12,129	-	-	18,104	-	-
Kurfa Chele .....	3,479	898	-	-	2,581	-	-
Kersa .....	14,746	5,324	-	-	9,422	-	-
Meta .....	29,730	6,580	-	-	23,150	-	-
Goro Gutu .....	14,077	3,416	-	-	10,661	-	-
Deder .....	19,402	4,998	-	-	14,404	-	-
Malka Balo .....	3,909	868	-	-	3,042	-	-
Bedeno .....	5,439	1,580	-	-	3,859	-	-
Girawa .....	5,166	1,067	-	-	4,099	-	-
Gola Oda .....	-	-	-	-	-	-	-
Bale Zone .....	383,926	98,227	-	-	285,548	*	*
Kokosa .....	73,928	17,208	-	-	56,597	*	*
Dodola .....	79,284	18,518	-	-	60,766	-	-
Adaba .....	57,684	14,961	-	-	42,695	*	-
Agarfa .....	18,170	5,353	-	-	12,817	-	-
Gasera .....	6,438	1,898	-	-	4,540	-	-
Gololcha .....	4,266	1,396	-	-	2,870	-	-
Leghida .....	1,269	320	-	-	950	-	-
Ginir .....	6,927	1,775	-	-	5,152	-	-
Sinanana Dinsho .....	46,829	14,330	-	-	32,499	-	-
Goba .....	25,199	6,570	-	-	18,630	-	-
Mennana Arena Buluk .....	*	*	-	-	*	-	-
Nensebo .....	34,000	7,385	-	-	26,615	-	-
Meda Welabu .....	2,071	540	-	-	1,530	-	-
Berbere .....	971	283	-	-	688	-	-
Guradamole .....	1,471	398	-	-	1,074	-	-
Goro .....	4,539	1,262	-	-	3,277	-	-
Raytu .....	10,681	3,061	-	-	7,620	-	-
Seweyna .....	4,964	1,171	-	-	3,793	-	-
Borena Zone .....	312,286	84,437	-	-	227,816	*	-
Uraga .....	106,624	27,497	-	-	79,126	-	-
Bore .....	56,272	14,461	-	-	41,778	*	-
Adolana Wadera .....	5,383	1,883	-	-	3,500	-	-
Odo Shakiso .....	6,676	2,192	-	-	4,485	-	-
Hager Mariam .....	47,720	13,661	-	-	34,059	-	-
Yabelo .....	20,840	5,463	-	-	15,378	-	-
Arero .....	4,998	1,479	-	-	3,519	-	-
Liben .....	6,754	2,045	-	-	4,709	-	-
Moyale .....	4,699	1,420	-	-	3,279	-	-
Dire .....	27,451	7,212	-	-	20,239	-	-
Teltele .....	19,637	6,017	-	-	13,620	-	-
Gelana Abaya .....	5,231	1,107	-	-	4,124	-	-

c) Urban Holdings

Geographic Area	Total	MALE				FEMALE		
		Indigenous	Hybrid	Exotic		Indigenous	Hybrid	Exotic
Oromia Region.....	125,651	41,036	-	89		84,310	36	180
West Welega Zone.....	4,210	1,189	-	-		3,021	-	-
Mana Sibu .....	193	69	-	-		123	-	-
Nejo .....	731	230	-	-		501	-	-
Gimbi .....	357	148	-	-		209	-	-
Lalo Asabi .....	62	*	-	-		46	-	-
Boji .....	89	37	-	-		52	-	-
Ayra Guliso .....	99	31	-	-		68	-	-
Jarso .....	*	*	-	-		-	-	-
Gidami .....	147	59	-	-		87	-	-
Jimma Horo .....	95	27	-	-		68	-	-
Hawa Welel .....	213	52	-	-		161	-	-
Gawo Dale .....	277	69	-	-		208	-	-
Dale Sadi .....	154	*	-	-		110	-	-
Yubdo .....	31	*	-	-		18	-	-
Ganji .....	*	-	-	-		*	-	-
Haru .....	179	*	-	-		127	-	-
Nole Kaba .....	245	49	-	-		197	-	-
Lalo Kilie .....	195	31	-	-		165	-	-
Sayo .....	661	139	-	-		522	-	-
Anfilo .....	*	*	-	-		*	-	-
Begi .....	247	74	-	-		173	-	-
East Welega Zone .....	7,185	1,738	-	-		5,454	-	-
Limu .....	*	-	-	-		*	-	-
Ibantu .....	175	52	-	-		124	-	-
Gida Kiremu .....	379	123	-	-		263	-	-
Jarte .....	219	*	-	-		195	-	-
Amuru .....	264	72	-	-		192	-	-
Abe Dongoro .....	68	15	-	-		53	-	-
Jimma Horo .....	1,415	302	-	-		1,113	-	-
Abay Chomen .....	138	67	-	-		72	-	-
Guduru .....	200	62	-	-		138	-	-
Jimma Rare .....	200	76	-	-		123	-	-
Bila Seyo .....	212	31	-	-		181	-	-
Sibu Sire .....	142	37	-	-		105	-	-
Guto Wayu .....	999	236	-	-		763	-	-
Sasiga .....	94	41	-	-		53	-	-
Leka Dulecha .....	246	43	-	-		203	-	-
Diga .....	201	47	-	-		154	-	-
Jimma Arjo .....	1,884	428	-	-		1,456	-	-
Nunu Kumba .....	222	*	-	-		173	-	-
Wama Bonaya .....	96	36	-	-		60	-	-
Illubabor Zone .....	3,978	1,182	-	-		2,796	-	-
Darimu .....	162	51	-	-		110	-	-
Supena Sodo .....	284	96	-	-		187	-	-
Chora .....	244	111	-	-		133	-	-
Dega .....	361	65	-	-		296	-	-
Bedele .....	550	154	-	-		396	-	-
Gechi .....	550	104	-	-		446	-	-
Borecha .....	89	26	-	-		63	-	-
Dedesa .....	112	28	-	-		85	-	-
Yayu .....	306	122	-	-		184	-	-
Metu .....	290	111	-	-		179	-	-
Ale .....	381	136	-	-		245	-	-
Bure .....	479	122	-	-		357	-	-
Nono .....	170	55	-	-		115	-	-
Jimma Zone .....	2,978	979	-	-		1,999	-	-
Limu Seka .....	100	32	-	-		68	-	-
Limu Kosa .....	248	91	-	-		157	-	-
Sokoru .....	273	84	-	-		189	-	-
Tiro Afeta .....	25	*	-	-		19	-	-
Kersa .....	929	273	-	-		656	-	-
Mana .....	79	33	-	-		47	-	-
Goma .....	219	78	-	-		142	-	-
Gera .....	220	59	-	-		161	-	-
Seka Chekorsa .....	122	37	-	-		85	-	-
Dedo .....	205	95	-	-		110	-	-
Omonada .....	170	68	-	-		102	-	-
Sigmo .....	155	60	-	-		95	-	-

TABLE 7-18-c –Cont’d

Geographic Area	Total	MALE			FEMALE		
		Indigenous	Hybrid	Exotic	Indigenous	Hybrid	Exotic
Setema .....	233	63	-	-	170	-	-
West Shewa Zone .....	12,513	4,280	-	*	8,226	-	-
Ginde Beret .....	452	103	-	-	349	-	-
Jeldu .....	1,419	313	-	-	1,106	-	-
Ambo .....	523	304	-	-	219	-	-
Cheliya .....	486	161	-	-	325	-	-
Bako Tibe .....	72	34	-	-	38	-	-
Dano .....	52	*	-	-	*	-	-
Nono .....	611	152	-	-	459	-	-
Tikur .....	144	*	-	-	119	-	-
Amaya .....	29	*	-	-	22	-	-
Wonchi .....	33	18	-	-	15	-	-
Dendi .....	929	453	-	*	474	-	-
Ejerie .....	646	368	-	-	278	-	-
Adda Berga .....	1,345	360	-	-	985	-	-
Walmara .....	2,963	923	-	-	2,040	-	-
Alem Gana .....	689	263	-	*	422	-	-
Kersana Kondaliti .....	44	*	-	-	32	-	-
Tole .....	*	*	-	-	*	-	-
Elu .....	538	188	-	-	350	-	-
Dawo .....	77	*	-	-	*	-	-
Walisona Goro .....	746	279	-	-	467	-	-
Becho .....	184	107	-	-	75	-	-
Kokir .....	76	40	-	-	37	-	-
Meta Robi .....	410	94	-	-	316	-	-
North Shewa Zone .....	16,858	4,893	-	*	11,901	13	*
Wara Jarso .....	1,649	433	-	-	1,217	-	-
Dera .....	659	166	-	-	493	-	-
Hidabu Abote .....	204	64	-	-	141	-	-
Kuyu .....	2,321	668	-	-	1,652	-	-
Degem .....	626	139	-	-	488	-	-
Gerar Jarso .....	3,686	1,102	-	*	2,577	*	-
Yaya Gulelena Debre .....	1,500	432	-	-	1,058	-	*
Wuchalena Jido .....	849	315	-	-	532	-	*
Abichuna Gna'a .....	566	164	-	-	402	-	-
Kembibit .....	797	243	-	*	519	*	*
Berehna Aleltu .....	2,666	811	-	*	1,845	*	*
Mulona Sululta .....	1,334	355	-	-	979	-	-
East Shewa Zone .....	21,474	8,213	-	*	13,260	-	-
Fentale .....	1,582	846	-	-	737	-	-
Boset .....	2,248	936	-	-	1,312	-	-
Adama .....	3,508	1,526	-	-	1,981	-	-
Lome .....	2,223	754	-	-	1,469	-	-
Gimbichu .....	600	221	-	-	379	-	-
Ada'a Liben Chukala .....	2,038	643	-	-	1,395	-	-
Dugda Bora .....	2,914	867	-	-	2,047	-	-
Adami Tullu Jido Komb .....	2,348	731	-	-	1,617	-	-
Arsi Negele .....	2,001	995	-	-	1,006	-	-
Shashemene .....	1,590	520	-	*	1,069	-	-
Seraro .....	421	175	-	-	246	-	-
Arsi Zone .....	31,586	10,481	-	*	20,907	*	121
Merti .....	900	275	-	-	624	-	-
Aseko .....	268	108	-	-	160	-	-
Gololcha .....	99	40	-	-	59	-	-
Jeju .....	485	156	-	-	329	-	-
Dodotana Sire .....	3,254	1,267	-	-	1,987	-	-
Zeway Dugda .....	449	156	-	-	293	-	-
Hitosa .....	1,567	482	-	-	1,085	-	-
Sude .....	167	55	-	-	112	-	-
Chole .....	943	265	-	-	678	-	-
Amigna .....	1,027	309	-	-	718	-	-
Seru .....	1,052	349	-	-	702	-	-
Robe .....	1,717	550	-	-	1,167	-	-
Tena .....	1,713	464	-	-	1,250	-	-
Sherka .....	1,350	403	-	-	948	-	-
Di geluna Tijo .....	2,103	717	-	-	1,383	-	*
Tiyo .....	2,780	1,055	-	-	1,713	*	*
Munesa .....	1,695	501	-	*	1,190	-	-

TABLE 7-18-c –Cont'd

Geographic Area	Total	MALE			FEMALE		
		Indigenous	Hybrid	Exotic	Indigenous	Hybrid	Exotic
Bekoji .....	5,276	1,784	-	*	3,333	-	105
Gedeb .....	2,535	965	-	*	1,551	*	*
Kofele .....	2,206	582	-	-	1,624	-	-
West Harerge Zone .....	4,506	1,483	-	-	3,023	-	-
Mieso .....	1,459	494	-	-	965	-	-
Doba .....	144	46	-	-	98	-	-
Tulo .....	324	94	-	-	230	-	-
Mesela .....	287	80	-	-	207	-	-
Chiro .....	464	176	-	-	288	-	-
Goba Koricha .....	*	*	-	-	*	-	-
Anchar .....	233	85	-	-	148	-	-
Habro .....	624	198	-	-	426	-	-
Darolebu .....	407	135	-	-	273	-	-
Boke .....	50	28	-	-	22	-	-
Kuni .....	363	102	-	-	261	-	-
East Harerge Zone .....	6,294	2,045	-	*	4,240	-	*
Kombolcha .....	380	111	-	-	268	-	-
Jarso .....	252	85	-	*	158	-	*
Gursum .....	575	197	-	-	378	-	-
Babile .....	365	120	-	-	245	-	-
Fedis .....	34	*	-	-	25	-	-
Haro Maya .....	1,342	481	-	-	861	-	-
Kurfä Chele .....	175	42	-	-	132	-	-
Kersa .....	479	154	-	-	325	-	-
Meta .....	631	217	-	-	414	-	-
Goro Gutu .....	356	99	-	-	258	-	-
Deder .....	590	184	-	-	406	-	-
Malka Balo .....	350	100	-	-	250	-	-
Bedeno .....	280	97	-	-	183	-	-
Girawa .....	391	107	-	-	284	-	-
Gola Oda .....	94	43	-	-	51	-	-
Bale Zone .....	8,400	2,643	-	-	5,758	-	-
Kokosa .....	647	123	-	-	524	-	-
Dodola .....	1,860	542	-	-	1,319	-	-
Adaba .....	784	284	-	-	500	-	-
Agarfa .....	548	205	-	-	343	-	-
Gasera .....	274	79	-	-	195	-	-
Gololcha .....	224	74	-	-	149	-	-
Legehida .....	15	-	-	-	15	-	-
Ginir .....	322	83	-	-	239	-	-
Sinanana Dinsho .....	1,690	574	-	-	1,117	-	-
Goba .....	1,708	557	-	-	1,151	-	-
Mennana Arena Buluk .....	*	*	-	-	*	-	-
Nensebo .....	*	*	-	-	*	-	-
Meda Welabu .....	*	*	-	-	*	-	-
Berbere .....	*	*	-	-	-	-	-
Goro .....	*	-	-	-	*	-	-
Raytu .....	188	65	-	-	123	-	-
Seweyna .....	45	14	-	-	31	-	-
Borena Zone .....	5,669	1,911	-	*	3,728	*	*
Uraga .....	415	131	-	-	285	-	-
Bore .....	1,237	374	-	*	832	*	*
Adolana Wadera .....	655	210	-	-	445	-	-
Odo Shakiso .....	446	137	-	-	309	-	-
Hager Mariam .....	259	91	-	-	169	-	-
Yabelo .....	771	261	-	-	510	-	-
Arero .....	221	71	-	-	150	-	-
Liben .....	237	73	-	-	164	-	-
Moyale .....	116	34	-	-	82	-	-
Dire .....	468	180	-	-	288	-	-
Teltele .....	843	349	-	-	494	-	-

TABLE 7-19: NUMBER OF GOATS BY SEX, BREED, ZONE, AND WEREDA

## a) Both Rural and Urban Holdings

Geographic Area	Total	MALE			FEMALE		
		Indigenous	Hybrid	Exotic	Indigenous	Hybrid	Exotic
Oromia Region.....	4,174,968	1,265,870	*	*	2,908,686	*	*
West Welega Zone.....	79,346	23,304	-	-	56,042	-	-
Mana Sibu.....	7,872	2,471	-	-	5,401	-	-
Nejo.....	4,039	983	-	-	3,056	-	-
Gimbi.....	1,242	473	-	-	769	-	-
Lalo Asabi.....	613	163	-	-	450	-	-
Boji.....	1,090	318	-	-	772	-	-
Ayra Guliso.....	3,104	1,223	-	-	1,881	-	-
Jarso.....	6,174	1,749	-	-	4,425	-	-
Gidami.....	4,609	1,077	-	-	3,532	-	-
Jimma Horo.....	1,724	479	-	-	1,246	-	-
Hawa Welel.....	6,444	1,743	-	-	4,700	-	-
Gawo Dale.....	5,538	1,769	-	-	3,769	-	-
Dale Sadi.....	3,902	1,074	-	-	2,828	-	-
Yubdo.....	1,827	514	-	-	1,313	-	-
Ganji.....	538	118	-	-	420	-	-
Haru.....	1,562	530	-	-	1,032	-	-
Nole Kaba.....	10,121	2,778	-	-	7,343	-	-
Lalo Kilie.....	3,721	945	-	-	2,776	-	-
Sayo.....	3,314	1,199	-	-	2,114	-	-
Anfilo.....	430	113	-	-	316	-	-
Begi.....	11,483	3,583	-	-	7,900	-	-
East Welega Zone.....	121,050	36,197	-	-	84,853	-	-
Limu.....	5,485	1,729	-	-	3,756	-	-
Ibantu.....	3,180	966	-	-	2,214	-	-
Gida Kiremu.....	11,923	*	-	-	7,821	-	-
Jarte.....	5,688	1,844	-	-	3,844	-	-
Amuru.....	5,636	1,876	-	-	3,760	-	-
Abe Dongoro.....	3,846	1,313	-	-	2,534	-	-
Jimma Horo.....	16,556	4,575	-	-	11,981	-	-
Abay Chomen.....	4,248	1,329	-	-	2,919	-	-
Guduru.....	9,065	2,134	-	-	6,932	-	-
Jimma Rare.....	2,774	795	-	-	1,979	-	-
Bila Seyo.....	7,932	2,173	-	-	5,759	-	-
Sibu Sire.....	7,662	2,426	-	-	5,236	-	-
Guto Wayu.....	7,683	2,400	-	-	5,283	-	-
Sasiga.....	1,795	453	-	-	1,341	-	-
Leka Dulecha.....	4,478	1,195	-	-	3,283	-	-
Diga.....	2,815	749	-	-	2,066	-	-
Jimma Arjo.....	5,931	1,532	-	-	4,399	-	-
Nunu Kumba.....	5,614	1,183	-	-	4,431	-	-
Wama Bonaya.....	8,739	3,423	-	-	5,316	-	-
Illubabor Zone.....	75,089	20,767	-	-	54,322	-	-
Darimu.....	10,676	2,532	-	-	8,144	-	-
Supena Sodo.....	4,626	1,390	-	-	3,236	-	-
Chora.....	9,367	2,789	-	-	6,578	-	-
Dega.....	5,183	1,253	-	-	3,931	-	-
Bedele.....	13,057	3,842	-	-	9,215	-	-
Gechi.....	6,120	1,712	-	-	4,408	-	-
Borecha.....	4,612	1,134	-	-	3,478	-	-
Dedesa.....	4,575	1,157	-	-	3,418	-	-
Yayu.....	5,096	1,723	-	-	3,372	-	-
Metu.....	1,908	606	-	-	1,303	-	-
Ale.....	5,366	1,532	-	-	3,834	-	-
Bure.....	2,719	660	-	-	2,059	-	-
Nono.....	1,785	437	-	-	1,348	-	-
Jimma Zone.....	194,677	52,500	-	-	142,176	-	-
Limu Seka.....	6,890	1,953	-	-	4,937	-	-
Limu Kosa.....	11,694	3,347	-	-	8,347	-	-
Sokoru.....	20,011	4,847	-	-	15,164	-	-
Tiro Afeta.....	19,380	5,795	-	-	13,585	-	-
Kersa.....	13,851	3,839	-	-	10,012	-	-
Mana.....	7,333	1,893	-	-	5,440	-	-
Goma.....	14,718	4,209	-	-	10,509	-	-
Gera.....	9,864	2,728	-	-	7,135	-	-
Seka Chekorsa.....	21,783	6,027	-	-	15,756	-	-
Dedo.....	16,843	3,775	-	-	13,068	-	-
Omonada.....	33,175	10,025	-	-	23,150	-	-

TABLE 7-19-a –Cont’d

Geographic Area	Total	MALE			FEMALE		
		Indigenous	Hybrid	Exotic	Indigenous	Hybrid	Exotic
Sigmo .....	7,841	1,679	-	-	6,162	-	-
Setema .....	11,295	2,383	-	-	8,912	-	-
West Shewa Zone .....	312,269	102,206	-	-	210,064	-	-
Ginde Beret .....	26,394	8,453	-	-	17,941	-	-
Jeldu .....	18,817	6,417	-	-	12,400	-	-
Ambo .....	32,154	9,536	-	-	22,619	-	-
Cheliya .....	12,104	4,478	-	-	7,626	-	-
Bako Tibe .....	5,245	1,412	-	-	3,834	-	-
Dano .....	5,153	1,846	-	-	3,307	-	-
Nono .....	11,692	4,221	-	-	7,471	-	-
Tikur .....	3,293	1,070	-	-	2,223	-	-
Amaya .....	18,753	6,263	-	-	12,490	-	-
Wonchi .....	11,300	4,190	-	-	7,110	-	-
Dendi .....	17,324	4,541	-	-	12,783	-	-
Ejerie .....	5,935	1,872	-	-	4,063	-	-
Adda Berga .....	17,727	6,552	-	-	11,175	-	-
Walmara .....	6,486	2,114	-	-	4,372	-	-
Alem Gana .....	12,021	3,655	-	-	8,366	-	-
Kersana Kondaliti .....	23,431	7,536	-	-	15,894	-	-
Tole .....	9,718	2,947	-	-	6,771	-	-
Elu .....	229	70	-	-	158	-	-
Dawo .....	4,464	1,506	-	-	2,958	-	-
Walisona Goro .....	26,818	9,096	-	-	17,722	-	-
Becho .....	6,339	2,395	-	-	3,944	-	-
Kokir .....	9,471	2,489	-	-	6,983	-	-
Meta Robi .....	27,400	9,546	-	-	17,854	-	-
North Shewa Zone .....	145,037	47,993	*	-	96,970	*	-
Wara Jarso .....	21,903	7,325	-	-	14,578	-	-
Dera .....	33,790	10,365	-	-	23,425	-	-
Hidabu Abote .....	13,573	5,205	-	-	8,368	-	-
Kuyu .....	21,105	6,801	*	-	14,231	*	-
Degem .....	10,224	3,019	-	-	7,205	-	-
Gerar Jarso .....	9,996	3,341	-	-	6,655	-	-
Yaya Gulelena Debre .....	8,264	2,889	-	-	5,375	-	-
Wuchalena Jido .....	1,772	582	-	-	1,190	-	-
Abichuna Gna'a .....	1,653	547	-	-	1,106	-	-
Kembibit .....	1,376	471	-	-	905	-	-
Berehna Aleltu .....	8,191	3,139	-	-	5,052	-	-
Mulona Sululta .....	13,189	4,308	-	-	8,881	-	-
East Shewa Zone .....	516,598	148,426	-	-	368,166	*	-
Fentale .....	93,157	24,006	-	-	69,151	-	-
Boset .....	49,836	14,111	-	-	35,725	-	-
Adama .....	37,042	11,373	-	-	25,669	-	-
Lome .....	22,023	6,786	-	-	15,238	-	-
Gimbichu .....	10,365	3,869	-	-	6,496	-	-
Ada'a Liben Chukala .....	37,510	12,566	-	-	24,944	-	-
Dugda Bora .....	53,745	17,761	-	-	35,984	-	-
Adami Tullu Jido Komb .....	68,058	17,622	-	-	50,436	-	-
Arsi Negele .....	41,071	11,658	-	-	29,413	-	-
Shashemene .....	31,412	8,019	-	-	23,386	*	-
Seraro .....	59,440	16,157	-	-	43,283	-	-
Akaki .....	12,939	4,499	-	-	8,440	-	-
Arsi Zone .....	493,811	154,810	-	-	339,002	-	-
Merti .....	47,660	13,756	-	-	33,904	-	-
Aseko .....	25,383	8,383	-	-	17,001	-	-
Gololcha .....	45,981	16,318	-	-	29,663	-	-
Jeju .....	29,398	8,403	-	-	20,995	-	-
Dodotana Sire .....	35,990	10,295	-	-	25,695	-	-
Zeway Dugda .....	55,245	14,969	-	-	40,276	-	-
Hitosa .....	22,304	6,694	-	-	15,610	-	-
Sude .....	11,035	3,243	-	-	7,792	-	-
Chole .....	18,935	6,834	-	-	12,101	-	-
Amigna .....	10,768	3,289	-	-	7,480	-	-
Seru .....	24,557	8,313	-	-	16,245	-	-
Robe .....	15,368	4,822	-	-	10,546	-	-
Tena .....	13,325	4,923	-	-	8,402	-	-
Sherka .....	41,892	13,975	-	-	27,916	-	-
Di geluna Tijo .....	6,711	1,920	-	-	4,791	-	-
Tiyo .....	13,629	4,822	-	-	8,808	-	-



TABLE 7-19-a –Cont’d

Geographic Area	Total	MALE			FEMALE		
		Indigenous	Hybrid	Exotic	Indigenous	Hybrid	Exotic
Munesa .....	22,189	6,612	-	-	15,577	-	-
Bekoji .....	22,496	7,155	-	-	15,342	-	-
Gedeb .....	18,187	5,370	-	-	12,818	-	-
Kofele .....	12,757	4,716	-	-	8,041	-	-
West Harerge Zone .....	501,750	155,821	*	-	345,783	*	-
Mieso .....	41,869	10,915	-	-	30,954	-	-
Doba .....	50,542	14,595	-	-	35,947	-	-
Tulo .....	22,822	7,169	*	-	15,652	-	-
Mesela .....	29,497	10,125	*	-	19,291	-	-
Chiro .....	70,546	23,232	-	-	47,314	-	-
Goba Koricha .....	62,590	18,710	-	-	43,880	-	-
Anchar .....	32,838	10,096	-	-	22,741	-	-
Habro .....	36,459	12,554	-	-	23,904	-	-
Darolebu .....	80,566	24,869	-	-	55,697	-	-
Boke .....	49,172	14,936	-	-	34,172	*	-
Kuni .....	24,850	8,620	-	-	16,230	-	-
East Harerge Zone .....	554,353	170,991	*	*	383,175	*	*
Kombolcha .....	32,621	11,110	*	-	21,433	-	*
Jarso .....	41,701	13,260	-	-	28,441	-	-
Gursum .....	64,944	19,720	-	-	45,223	-	-
Babile .....	18,330	4,689	-	-	13,639	-	*
Fedis .....	29,524	7,786	-	-	21,738	-	-
Haro Maya .....	44,087	13,727	-	-	30,359	-	-
Kurfa Chele .....	11,025	2,976	-	-	8,049	-	-
Kersa .....	35,258	9,418	-	-	25,840	-	-
Meta .....	76,635	24,066	-	*	52,563	-	*
Goro Gutu .....	47,094	14,818	*	-	32,174	*	-
Deder .....	44,840	15,089	-	-	29,751	-	-
Malka Balo .....	22,929	7,138	-	-	15,791	-	-
Bedeno .....	24,117	7,488	-	-	16,629	-	-
Girawa .....	39,459	13,574	-	-	25,885	-	-
Gola Oda .....	21,790	6,132	-	-	15,658	-	-
Bale Zone .....	428,062	115,606	-	-	312,456	-	-
Kokosa .....	10,949	2,693	-	-	8,256	-	-
Dodola .....	17,202	4,218	-	-	12,984	-	-
Adaba .....	24,071	6,635	-	-	17,436	-	-
Agarfa .....	30,009	9,872	-	-	20,136	-	-
Gasera .....	10,862	3,578	-	-	7,284	-	-
Gololcha .....	23,864	6,684	-	-	17,180	-	-
Leghida .....	22,124	6,460	-	-	15,664	-	-
Ginir .....	37,282	10,070	-	-	27,212	-	-
Sinanana Dinsho .....	12,713	3,806	-	-	8,907	-	-
Goba .....	2,685	921	-	-	1,764	-	-
Mennana Arena Buluk .....	51,403	13,216	-	-	38,187	-	-
Nensebo .....	19,376	4,423	-	-	14,953	-	-
Meda Welabu .....	48,296	12,260	-	-	36,036	-	-
Berbere .....	21,240	5,385	-	-	15,854	-	-
Guradamole .....	15,826	4,308	-	-	11,518	-	-
Goro .....	28,733	7,955	-	-	20,778	-	-
Raytu .....	31,065	7,998	-	-	23,067	-	-
Seweyna .....	20,362	5,123	-	-	15,239	-	-
Borena Zone .....	752,925	237,248	-	-	515,677	-	-
Uraga .....	43,502	12,367	-	-	31,135	-	-
Bore .....	25,764	8,899	-	-	16,865	-	-
Adolana Wadera .....	67,366	25,570	-	-	41,796	-	-
Odo Shakiso .....	50,994	17,349	-	-	33,645	-	-
Hager Mariam .....	208,733	73,912	-	-	134,821	-	-
Yabelo .....	77,823	20,713	-	-	57,111	-	-
Arero .....	15,179	3,702	-	-	11,477	-	-
Liben .....	78,162	22,615	-	-	55,547	-	-
Moyale .....	26,767	7,440	-	-	19,327	-	-
Dire .....	69,435	18,500	-	-	50,935	-	-
Teltele .....	68,092	19,785	-	-	48,307	-	-
Gelana Abaya .....	21,109	6,397	-	-	14,712	-	-

b) Rural Holdings

Geographic Area	Total	MALE			FEMALE		
		Indigenous	Hybrid	Exotic	Indigenous	Hybrid	Exotic
Oromia Region.....	4,101,687	1,240,088	*	-	2,861,202	*	*
West Welega Zone.....	75,511	22,169	-	-	53,342	-	-
Mana Sibru .....	7,651	2,423	-	-	5,229	-	-
Nejo .....	3,809	909	-	-	2,900	-	-
Gimbi .....	1,009	403	-	-	606	-	-
Lalo Asabi .....	*	*	-	-	*	-	-
Boji .....	905	266	-	-	639	-	-
Ayra Guliso .....	2,960	1,177	-	-	1,783	-	-
Jarso .....	5,921	1,676	-	-	4,246	-	-
Gidami .....	4,505	1,031	-	-	3,474	-	-
Jimma Horo .....	1,646	454	-	-	1,192	-	-
Hawa Welel .....	6,333	1,718	-	-	4,615	-	-
Gawo Dale .....	5,285	1,704	-	-	3,581	-	-
Dale Sadi .....	3,839	1,061	-	-	2,778	-	-
Yubdo .....	1,687	472	-	-	1,215	-	-
Ganji .....	494	109	-	-	385	-	-
Haru .....	1,329	440	-	-	889	-	-
Nole Kaba .....	9,839	2,705	-	-	7,134	-	-
Lalo Kilie .....	3,575	903	-	-	2,673	-	-
Sayo .....	2,872	1,055	-	-	1,817	-	-
Anfilo .....	297	*	-	-	221	-	-
Begi .....	11,207	3,485	-	-	7,722	-	-
East Welega Zone .....	117,958	35,323	-	-	82,635	-	-
Limu .....	5,393	1,697	-	-	3,697	-	-
Ibantu .....	3,001	914	-	-	2,087	-	-
Gida Kiremu .....	11,675	*	-	-	7,635	-	-
Jarte .....	5,573	1,825	-	-	3,748	-	-
Amuru .....	5,598	1,863	-	-	3,734	-	-
Abe Dongoro .....	3,774	1,298	-	-	2,476	-	-
Jimma Horo .....	16,301	4,510	-	-	11,791	-	-
Abay Chomen .....	4,026	1,256	-	-	2,770	-	-
Guduru .....	8,900	2,086	-	-	6,815	-	-
Jimma Rare .....	2,652	765	-	-	1,888	-	-
Bila Seyo .....	7,738	2,102	-	-	5,636	-	-
Sibu Sire .....	7,519	2,380	-	-	5,139	-	-
Guto Wayu .....	7,142	2,254	-	-	4,888	-	-
Sasiga .....	1,644	428	-	-	1,216	-	-
Leka Dulecha .....	4,390	1,152	-	-	3,238	-	-
Diga .....	2,598	682	-	-	1,915	-	-
Jimma Arjo .....	5,849	1,512	-	-	4,337	-	-
Nunu Kumba .....	5,510	1,158	-	-	4,352	-	-
Wama Bonaya .....	8,676	*	-	-	5,274	-	-
Illubabor Zone .....	72,479	19,878	-	-	52,600	-	-
Darimu .....	10,610	2,516	-	-	8,094	-	-
Supena Sodo .....	4,528	1,362	-	-	3,166	-	-
Chora .....	9,136	2,695	-	-	6,441	-	-
Dega .....	5,037	1,225	-	-	3,811	-	-
Bedele .....	12,586	3,696	-	-	8,889	-	-
Gechi .....	5,946	1,622	-	-	4,323	-	-
Borecha .....	4,549	1,119	-	-	3,430	-	-
Dedesa .....	4,427	1,125	-	-	3,301	-	-
Yayu .....	4,797	1,596	-	-	3,200	-	-
Metu .....	1,447	*	-	-	997	-	-
Ale .....	5,181	1,474	-	-	3,708	-	-
Bure .....	2,486	566	-	-	1,921	-	-
Nono .....	1,750	431	-	-	1,319	-	-
Jimma Zone .....	190,500	50,945	-	-	139,555	-	-
Limu Seka .....	6,784	1,902	-	-	4,882	-	-
Limu Kosa .....	11,000	3,048	-	-	7,953	-	-
Sokoru .....	19,406	4,612	-	-	14,794	-	-
Tiro Afeta .....	19,324	5,785	-	-	13,539	-	-
Kersa .....	13,069	3,610	-	-	9,460	-	-
Mana .....	7,270	1,876	-	-	5,393	-	-
Goma .....	14,076	3,966	-	-	10,110	-	-
Gera .....	9,694	2,655	-	-	7,039	-	-
Seka Chekorsa .....	21,343	5,892	-	-	15,451	-	-
Dedo .....	16,682	3,718	-	-	12,963	-	-
Omonada .....	32,938	9,936	-	-	23,001	-	-
Sigmo .....	7,735	1,605	-	-	6,131	-	-

TABLE 7-19-b –Cont'd

Geographic Area	Total	MALE			FEMALE		
		Indigenous	Hybrid	Exotic	Indigenous	Hybrid	Exotic
Setema .....	11,180	2,341	-	-	8,839	-	-
West Shewa Zone .....	307,433	100,642	-	-	206,791	-	-
Ginde Beret .....	26,187	8,396	-	-	17,790	-	-
Jeldu .....	18,620	6,362	-	-	12,258	-	-
Ambo .....	31,365	9,283	-	-	22,082	-	-
Cheliya .....	11,838	4,386	-	-	7,452	-	-
Bako Tibe .....	5,025	1,348	-	-	3,678	-	-
Dano .....	5,143	1,836	-	-	3,307	-	-
Nono .....	11,609	4,192	-	-	7,416	-	-
Tikur .....	3,182	1,050	-	-	2,132	-	-
Amaya .....	18,665	6,235	-	-	12,429	-	-
Wonchi .....	11,253	4,179	-	-	7,074	-	-
Dendi .....	17,029	4,457	-	-	12,572	-	-
Ejerie .....	5,729	1,814	-	-	3,916	-	-
Adda Berga .....	17,652	6,528	-	-	11,124	-	-
Walmara .....	6,113	2,003	-	-	4,110	-	-
Alem Gana .....	11,584	3,513	-	-	8,071	-	-
Kersana Kondaliti .....	23,141	7,434	-	-	15,707	-	-
Tole .....	9,607	2,911	-	-	6,697	-	-
Elu .....	143	*	-	-	*	-	-
Dawo .....	4,368	1,454	-	-	2,914	-	-
Walisona Goro .....	26,302	8,903	-	-	17,399	-	-
Becho .....	6,265	2,354	-	-	3,911	-	-
Kokir .....	9,222	2,408	-	-	6,813	-	-
Meta Robi .....	27,391	9,546	-	-	17,844	-	-
North Shewa Zone .....	144,120	47,657	*	-	96,390	*	-
Wara Jarso .....	21,723	7,268	-	-	14,456	-	-
Dera .....	33,746	10,358	-	-	23,388	-	-
Hidabu Abote .....	13,510	5,191	-	-	8,318	-	-
Kuyu .....	21,091	6,790	*	-	14,228	*	-
Degem .....	10,215	3,015	-	-	7,200	-	-
Gerar Jarso .....	9,930	3,313	-	-	6,616	-	-
Yaya Gulelena Debre .....	8,250	2,875	-	-	5,375	-	-
Wuchalena Jido .....	1,760	573	-	-	1,187	-	-
Abichuna Gna'a .....	1,617	530	-	-	1,087	-	-
Kembibit .....	1,353	461	-	-	891	-	-
Berehna Aleltu .....	7,942	3,039	-	-	4,902	-	-
Mulona Sululta .....	12,984	4,242	-	-	8,742	-	-
East Shewa Zone .....	506,688	145,233	-	-	361,455	-	-
Fentale .....	92,087	23,558	-	-	68,529	-	-
Boset .....	47,960	13,512	-	-	34,448	-	-
Adama .....	35,894	11,019	-	-	24,875	-	-
Lome .....	21,632	6,678	-	-	14,955	-	-
Gimbichu .....	10,127	3,784	-	-	6,343	-	-
Ada'a Liben Chukala .....	37,292	12,500	-	-	24,792	-	-
Dugda Bora .....	52,789	17,525	-	-	35,263	-	-
Adami Tullu Jido Komb .....	65,752	16,938	-	-	48,814	-	-
Arsi Negele .....	40,572	11,435	-	-	29,137	-	-
Shashemene .....	31,141	7,934	-	-	23,207	-	-
Seraro .....	58,503	15,851	-	-	42,653	-	-
Akaki .....	12,939	4,499	-	-	8,440	-	-
Arsi Zone .....	485,571	151,831	-	-	333,740	-	-
Merti .....	46,689	13,423	-	-	33,266	-	-
Aseko .....	25,179	8,307	-	-	16,872	-	-
Gololcha .....	45,416	16,018	-	-	29,397	-	-
Jeju .....	29,155	8,296	-	-	20,859	-	-
Dodotana Sire .....	34,606	9,835	-	-	24,771	-	-
Zeway Dugda .....	54,890	14,864	-	-	40,026	-	-
Hitosa .....	21,872	6,533	-	-	15,339	-	-
Sude .....	11,000	3,222	-	-	7,778	-	-
Chole .....	18,858	6,770	-	-	12,088	-	-
Amigna .....	10,624	3,222	-	-	7,403	-	-
Seru .....	24,281	8,135	-	-	16,147	-	-
Robe .....	15,055	4,726	-	-	10,329	-	-
Tena .....	13,078	4,824	-	-	8,254	-	-
Sherka .....	41,796	13,937	-	-	27,860	-	-
Di geluna Tijo .....	6,488	1,837	-	-	4,651	-	-
Tiyo .....	13,328	4,711	-	-	8,617	-	-

TABLE 7-19-b –Cont’d

Geographic Area	Total	MALE			FEMALE		
		Indigenous	Hybrid	Exotic	Indigenous	Hybrid	Exotic
Munesa .....	21,805	6,468	-	-	15,338	-	-
Bekoji .....	21,938	6,961	-	-	14,977	-	-
Gedeb .....	17,111	5,130	-	-	11,981	-	-
Kofele .....	12,401	4,613	-	-	7,788	-	-
West Harerge Zone .....	489,779	151,104	*	-	338,531	*	-
Mieso .....	36,405	9,031	-	-	27,375	-	-
Doba .....	50,250	14,457	-	-	35,793	-	-
Tulo .....	22,388	6,968	-	-	15,420	-	-
Mesela .....	28,990	9,838	*	-	19,072	-	-
Chiro .....	69,526	22,847	-	-	46,679	-	-
Goba Koricha .....	62,185	18,548	-	-	43,637	-	-
Anchar .....	32,462	9,933	-	-	22,529	-	-
Habro .....	35,206	12,047	-	-	23,160	-	-
Darolebu .....	79,491	24,309	-	-	55,182	-	-
Boke .....	48,923	14,862	-	-	33,998	*	-
Kuni .....	23,952	8,264	-	-	15,688	-	-
East Harerge Zone .....	543,704	166,712	*	-	376,813	*	*
Kombolcha .....	32,084	10,866	*	-	21,140	-	*
Jarso .....	41,393	13,131	-	-	28,262	-	-
Gursum .....	64,089	19,404	-	-	44,685	-	-
Babile .....	17,872	4,500	-	-	13,372	-	-
Fedis .....	29,316	7,726	-	-	21,591	-	-
Haro Maya .....	42,423	13,155	-	-	29,268	-	-
Kurfa Chele .....	10,542	2,828	-	-	7,714	-	-
Kersa .....	34,656	9,230	-	-	25,426	-	-
Meta .....	74,839	23,329	-	-	51,511	-	-
Goro Gutu .....	46,557	14,509	*	-	31,947	*	-
Deder .....	43,510	14,557	-	-	28,953	-	-
Malka Balo .....	22,409	6,903	-	-	15,506	-	-
Bedeno .....	23,761	7,290	-	-	16,471	-	-
Girawa .....	39,142	13,401	-	-	25,740	-	-
Gola Oda .....	21,109	5,883	-	-	15,226	-	-
Bale Zone .....	421,715	113,550	-	-	308,165	-	-
Kokosa .....	10,901	2,689	-	-	8,212	-	-
Dodola .....	16,278	3,932	-	-	12,346	-	-
Adaba .....	23,829	6,562	-	-	17,267	-	-
Agarfa .....	29,666	9,743	-	-	19,924	-	-
Gasera .....	10,755	3,534	-	-	7,220	-	-
Gololcha .....	23,284	6,481	-	-	16,803	-	-
Leghida .....	21,782	6,358	-	-	15,424	-	-
Ginir .....	36,103	9,590	-	-	26,513	-	-
Sinanana Dinsho .....	12,400	3,725	-	-	8,675	-	-
Goba .....	2,622	911	-	-	1,712	-	-
Mennana Arena Buluk .....	51,119	13,132	-	-	37,987	-	-
Nensebo .....	19,277	4,406	-	-	14,871	-	-
Meda Welabu .....	48,002	12,189	-	-	35,813	-	-
Berbere .....	20,872	5,265	-	-	15,607	-	-
Guradamole .....	15,826	4,308	-	-	11,518	-	-
Goro .....	28,434	7,848	-	-	20,586	-	-
Raytu .....	30,386	7,803	-	-	22,582	-	-
Seweyna .....	20,179	5,075	-	-	15,104	-	-
Borena Zone .....	746,229	235,043	-	-	511,186	-	-
Uraga .....	43,220	12,297	-	-	30,924	-	-
Bore .....	25,520	8,826	-	-	16,694	-	-
Adolana Wadera .....	66,813	25,355	-	-	41,457	-	-
Odo Shakiso .....	50,538	17,188	-	-	33,350	-	-
Hager Mariam .....	208,004	73,718	-	-	134,286	-	-
Yabelo .....	76,872	20,395	-	-	56,477	-	-
Arero .....	14,786	3,587	-	-	11,199	-	-
Liben .....	77,549	22,384	-	-	55,165	-	-
Moyale .....	26,593	7,387	-	-	19,206	-	-
Dire .....	68,308	18,116	-	-	50,192	-	-
Teltele .....	66,918	19,393	-	-	47,524	-	-
Gelana Abaya .....	21,109	6,397	-	-	14,712	-	-

c) Urban Holdings

Geographic Area	Total	MALE			FEMALE		
		Indigenous	Hybrid	Exotic	Indigenous	Hybrid	Exotic
Oromia Region.....	73,281	25,782	*	*	47,485	*	*
West Welega Zone.....	3,835	1,135	-	-	2,700	-	-
Mana Sibu .....	221	*	-	-	172	-	-
Nejo .....	229	74	-	-	156	-	-
Gimbi .....	233	70	-	-	163	-	-
Lalo Asabi .....	264	61	-	-	203	-	-
Boji .....	185	52	-	-	133	-	-
Ayra Guliso .....	144	46	-	-	98	-	-
Jarso .....	253	74	-	-	179	-	-
Gidami .....	*	*	-	-	*	-	-
Jimma Horo .....	*	*	-	-	*	-	-
Hawa Welel .....	*	*	-	-	*	-	-
Gawo Dale .....	253	65	-	-	188	-	-
Dale Sadi .....	63	*	-	-	50	-	-
Yubdo .....	140	42	-	-	98	-	-
Ganji .....	44	*	-	-	35	-	-
Haru .....	233	90	-	-	143	-	-
Nole Kaba .....	282	73	-	-	210	-	-
Lalo Kilie .....	145	42	-	-	103	-	-
Sayo .....	442	145	-	-	297	-	-
Anfilo .....	*	*	-	-	*	-	-
Begi .....	276	98	-	-	179	-	-
East Welega Zone .....	3,092	874	-	-	2,218	-	-
Limu .....	92	*	-	-	60	-	-
Ibantu .....	*	*	-	-	127	-	-
Gida Kiremu .....	249	63	-	-	185	-	-
Jarte .....	115	*	-	-	95	-	-
Amuru .....	38	*	-	-	26	-	-
Abe Dongoro .....	73	*	-	-	58	-	-
Jimma Horo .....	256	65	-	-	190	-	-
Abay Chomen .....	222	74	-	-	149	-	-
Guduru .....	165	48	-	-	117	-	-
Jimma Rare .....	121	*	-	-	91	-	-
Bila Seyo .....	194	70	-	-	123	-	-
Sibu Sire .....	143	46	-	-	97	-	-
Guto Wayu .....	541	146	-	-	395	-	-
Sasiga .....	150	25	-	-	125	-	-
Leka Dulecha .....	*	*	-	-	*	-	-
Diga .....	217	*	-	-	151	-	-
Jimma Arjo .....	82	*	-	-	63	-	-
Nunu Kumba .....	104	*	-	-	79	-	-
Wama Bonaya .....	63	21	-	-	42	-	-
Illubabor Zone .....	2,611	889	-	-	1,722	-	-
Darimu .....	66	*	-	-	50	-	-
Supena Sodo .....	*	*	-	-	*	-	-
Chora .....	231	94	-	-	137	-	-
Dega .....	147	28	-	-	119	-	-
Bedele .....	471	146	-	-	325	-	-
Gechi .....	174	89	-	-	85	-	-
Borecha .....	63	15	-	-	48	-	-
Dedesa .....	148	32	-	-	116	-	-
Yayu .....	299	127	-	-	172	-	-
Metu .....	462	156	-	-	305	-	-
Ale .....	185	58	-	-	127	-	-
Bure .....	233	95	-	-	138	-	-
Nono .....	35	*	-	-	29	-	-
Jimma Zone .....	4,177	1,555	-	-	2,622	-	-
Limu Seka .....	106	51	-	-	55	-	-
Limu Kosa .....	694	299	-	-	395	-	-
Sokoru .....	605	235	-	-	370	-	-
Tiro Afeta .....	56	*	-	-	*	-	-
Kersa .....	782	229	-	-	552	-	-
Mana .....	63	17	-	-	46	-	-
Goma .....	642	243	-	-	399	-	-
Gera .....	170	73	-	-	96	-	-
Seka Chekorsa .....	440	135	-	-	305	-	-
Dedo .....	161	56	-	-	105	-	-
Omonada .....	237	89	-	-	148	-	-
Sigmo .....	106	74	-	-	31	-	-

TABLE 7-19-c –Cont’d

Geographic Area	Total	MALE			FEMALE		
		Indigenous	Hybrid	Exotic	Indigenous	Hybrid	Exotic
Setema .....	116	43	-	-	73	-	-
West Shewa Zone .....	4,836	1,563	-	-	3,273	-	-
Ginde Beret .....	207	*	-	-	150	-	-
Jeldu .....	*	54	-	-	*	-	-
Ambo .....	790	253	-	-	536	-	-
Cheliya .....	266	92	-	-	174	-	-
Bako Tibe .....	220	64	-	-	156	-	-
Dano .....	*	*	-	-	-	-	-
Nono .....	83	28	-	-	55	-	-
Tikur .....	*	*	-	-	*	-	-
Amaya .....	88	28	-	-	61	-	-
Wonchi .....	47	11	-	-	36	-	-
Dendi .....	296	84	-	-	211	-	-
Ejerie .....	206	59	-	-	147	-	-
Adda Berga .....	*	*	-	-	*	-	-
Walmara .....	373	111	-	-	262	-	-
Alem Gana .....	437	143	-	-	294	-	-
Kersana Kondaltiti .....	289	102	-	-	187	-	-
Tole .....	111	36	-	-	74	-	-
Elu .....	*	20	-	-	*	-	-
Dawo .....	*	*	-	-	*	-	-
Walisona Goro .....	516	193	-	-	322	-	-
Becho .....	74	41	-	-	33	-	-
Kokir .....	250	80	-	-	169	-	-
Meta Robi .....	*	-	-	-	*	-	-
North Shewa Zone .....	917	336	-	-	581	-	-
Wara Jarso .....	180	57	-	-	123	-	-
Dera .....	*	*	-	-	*	-	-
Hidabu Abote .....	*	*	-	-	50	-	-
Kuyu .....	*	*	-	-	*	-	-
Degem .....	*	*	-	-	*	-	-
Gerar Jarso .....	66	28	-	-	39	-	-
Yaya Gulelena Debre .....	*	*	-	-	-	-	-
Wuchalena Jido .....	*	*	-	-	*	-	-
Abichuna Gna'a .....	36	17	-	-	*	-	-
Kembibit .....	24	*	-	-	14	-	-
Berehna Aleltu .....	249	99	-	-	149	-	-
Mulona Sululta .....	205	67	-	-	138	-	-
East Shewa Zone .....	9,911	3,193	-	-	6,711	*	-
Fentale .....	1,070	448	-	-	622	-	-
Boset .....	1,876	598	-	-	1,277	-	-
Adama .....	1,148	354	-	-	794	-	-
Lome .....	391	108	-	-	283	-	-
Gimbichu .....	238	85	-	-	153	-	-
Ada'a Liben Chukala .....	218	66	-	-	152	-	-
Dugda Bora .....	956	235	-	-	721	-	-
Adami Tullu Jido Komb .....	2,307	684	-	-	1,623	-	-
Arsi Negele .....	499	223	-	-	276	-	-
Shashemene .....	271	85	-	-	179	*	-
Seraro .....	937	306	-	-	631	-	-
Arsi Zone .....	8,240	2,979	-	-	5,262	-	-
Merti .....	971	333	-	-	638	-	-
Aseko .....	204	75	-	-	129	-	-
Gololcha .....	565	300	-	-	266	-	-
Jeju .....	243	107	-	-	136	-	-
Dodotana Sire .....	1,384	461	-	-	924	-	-
Zeway Dugda .....	354	105	-	-	250	-	-
Hitosa .....	432	160	-	-	271	-	-
Sude .....	*	21	-	-	*	-	-
Chole .....	77	64	-	-	*	-	-
Amigna .....	*	*	-	-	*	-	-
Seru .....	276	178	-	-	98	-	-
Robe .....	313	96	-	-	217	-	-
Tena .....	247	99	-	-	148	-	-
Sherka .....	95	39	-	-	57	-	-
Di geluna Tijo .....	223	83	-	-	140	-	-
Tiyo .....	302	111	-	-	191	-	-
Munesa .....	384	145	-	-	239	-	-
Bekoji .....	558	193	-	-	365	-	-

TABLE 7-19-c –Cont’d

Geographic Area	Total	MALE			FEMALE		
		Indigenous	Hybrid	Exotic	Indigenous	Hybrid	Exotic
Gedeb .....	1,076	239	-	-	837	-	-
Kofele .....	356	102	-	-	253	-	-
West Harerge Zone .....	11,971	4,718	*	-	7,253	-	-
Mieso .....	5,463	1,884	-	-	3,580	-	-
Doba .....	292	137	-	-	154	-	-
Tulo .....	434	201	*	-	232	-	-
Mesela .....	507	288	-	-	219	-	-
Chiro .....	1,020	384	-	-	636	-	-
Goba Koricha .....	404	162	-	-	243	-	-
Anchor .....	376	163	-	-	213	-	-
Habro .....	1,252	508	-	-	745	-	-
Darolebu .....	1,075	560	-	-	516	-	-
Boke .....	249	74	-	-	175	-	-
Kuni .....	898	356	-	-	542	-	-
East Harerge Zone .....	10,649	4,279	-	*	6,363	-	*
Kombolcha .....	537	244	-	-	293	-	-
Jarso .....	307	129	-	-	179	-	-
Gursum .....	854	316	-	-	538	-	-
Babile .....	458	190	-	-	267	-	*
Fedis .....	207	60	-	-	147	-	-
Haro Maya .....	1,664	572	-	-	1,092	-	-
Kurfa Chele .....	483	148	-	-	335	-	-
Kersa .....	601	188	-	-	414	-	-
Meta .....	1,796	737	-	*	1,052	-	*
Goro Gutu .....	537	310	-	-	227	-	-
Deder .....	1,331	532	-	-	798	-	-
Malka Balo .....	520	235	-	-	285	-	-
Bedeno .....	356	198	-	-	158	-	-
Girawa .....	317	172	-	-	145	-	-
Gola Oda .....	681	249	-	-	432	-	-
Bale Zone .....	6,347	2,055	-	-	4,291	-	-
Kokosa .....	*	*	-	-	*	-	-
Dodola .....	924	287	-	-	638	-	-
Adaba .....	243	73	-	-	169	-	-
Agarfa .....	342	129	-	-	213	-	-
Gasera .....	107	44	-	-	63	-	-
Gololcha .....	580	202	-	-	378	-	-
Leghida .....	342	103	-	-	239	-	-
Ginir .....	1,180	480	-	-	699	-	-
Sinanana Dinsho .....	314	81	-	-	232	-	-
Goba .....	62	*	-	-	52	-	-
Mennana Arena Buluk .....	284	83	-	-	200	-	-
Nensebo .....	99	17	-	-	82	-	-
Meda Welabu .....	294	71	-	-	223	-	-
Berbere .....	368	121	-	-	247	-	-
Goro .....	299	107	-	-	192	-	-
Raytu .....	680	195	-	-	484	-	-
Seweyna .....	182	47	-	-	135	-	-
Borena Zone .....	6,696	2,205	-	-	4,491	-	-
Uruga .....	281	70	-	-	211	-	-
Bore .....	244	73	-	-	171	-	-
Adolana Wadera .....	554	215	-	-	339	-	-
Odo Shakiso .....	455	160	-	-	295	-	-
Hager Mariam .....	730	195	-	-	535	-	-
Yabelo .....	951	318	-	-	634	-	-
Arero .....	393	115	-	-	278	-	-
Liben .....	613	231	-	-	382	-	-
Moyale .....	174	53	-	-	121	-	-
Dire .....	1,127	384	-	-	743	-	-
Teltele .....	1,174	392	-	-	782	-	-

TABLE 7-20: ESTIMATED NUMBER OF LIVESTOCK VACCINATED BY ZONE, AND WEREDA

## a) Both Urban Rural Holdings

Geographic Area	Cattle	Sheep	Goats	Draught Animals	Camels	Poultry
Oromia Region .....	3,851,696	120,058	118,071	177,851	2,948	53,425
West Welega Zone.....	348,307	2,045	1,230	19,711	*	4,619
Mana Sibu.....	45,956	*	*	960	-	202
Nejo.....	47,159	*	*	1,405	*	*
Gimbi.....	14,612	*	*	1,035	-	*
Lalo Asabi.....	7,786	*	*	325	-	-
Boji .....	16,389	*	*	*	-	-
Ayra Guliso.....	12,974	*	-	1,813	-	*
Jarso .....	19,943	*	*	1,688	*	*
Gidami .....	20,099	*	-	1,252	-	-
Jimma Horo .....	8,405	-	*	801	-	-
Hawa Welel .....	19,879	*	*	778	-	*
Gawo Dale .....	19,695	368	*	920	-	91
Dale Sadi.....	14,185	*	*	948	-	*
Yubdo .....	8,298	*	-	862	-	*
Ganji .....	9,361	-	*	841	-	*
Haru .....	14,519	*	*	561	-	*
Nole Kaba.....	15,235	-	-	1,809	-	*
Lalo Kilie.....	6,562	*	-	327	-	-
Sayo .....	12,581	*	*	803	-	-
Anfilo.....	5,100	*	-	764	-	*
Begi.....	29,571	*	*	1,412	-	*
East Welega Zone.....	452,481	2,986	837	19,494	*	5,297
Limu.....	25,515	*	*	1,604	-	*
Ibantu .....	17,599	*	*	444	-	-
Gida Kiremu.....	15,068	*	-	*	-	*
Jarte.....	22,078	*	*	401	-	*
Amuru.....	17,048	*	-	163	-	*
Abe Dongoro .....	12,182	*	-	*	-	*
Jimma Horo .....	60,946	*	*	7,532	-	563
Abay Chomen.....	21,447	*	*	735	-	374
Guduru.....	35,041	388	*	876	*	*
Jimma Rare.....	21,936	*	-	1,880	-	*
Bila Seyo.....	21,527	*	*	201	-	*
Sibu Sire.....	25,398	*	*	188	-	581
Guto Wayu.....	31,290	*	*	*	-	*
Sasiga.....	33,457	*	*	776	-	*
Leka Dulecha.....	13,675	*	*	439	-	*
Diga.....	23,997	*	*	716	*	*
Jimma Arjo .....	14,696	154	-	303	-	*
Nunu Kumba.....	17,252	138	*	856	-	283
Wama Bonaya.....	22,328	*	*	628	-	*
Illubabor Zone .....	191,933	676	264	19,057	-	*
Darimu.....	10,643	*	-	*	-	*
Supena Sodo .....	8,729	*	-	2,543	-	*
Chora.....	21,664	*	*	3,209	-	*
Dega.....	8,717	*	-	2,203	-	-
Bedele .....	20,909	*	*	988	-	*
Gechi.....	12,187	-	*	364	-	-
Borecha .....	7,763	*	*	377	-	*
Dedesa.....	10,207	*	*	1,675	-	*
Yayu.....	25,287	-	-	1,211	-	*
Metu.....	14,437	*	*	2,220	-	-
Ale.....	25,821	*	*	2,644	-	-
Bure.....	22,387	123	*	469	-	*
Nono .....	3,182	*	*	939	-	-
Jimma Zone .....	247,801	783	*	6,641	-	*
Limu Seka.....	19,246	-	*	748	-	*
Limu Kosa .....	27,671	*	*	554	-	*
Sokoru.....	4,975	*	*	*	-	*
Tiro Afeta.....	11,600	*	*	520	-	-
Kersa .....	9,346	-	*	116	-	*
Mana .....	9,225	*	-	502	-	-
Goma.....	19,800	-	*	673	-	-
Gera.....	8,615	*	-	*	-	-
Seka Chekorsa .....	37,859	*	-	-	-	*
Dedo.....	45,393	*	-	965	-	*



TABLE 7-20-a –Cont'd

Geographic Area	Cattle	Sheep	Goats	Draught Animals	Camels	Poultry
Omonada .....	31,057	-	*	*	-	-
Sigmo .....	7,028	*	-	605	-	-
Setema .....	15,986	-	-	879	-	-
West Shewa Zone .....	540,393	9,779	1,445	33,156	*	9,903
Ginde Beret .....	18,051	*	*	6,507	-	-
Jeldu .....	53,784	2,652	*	4,247	*	*
Ambo .....	62,206	*	-	1,325	-	*
Cheliya .....	14,391	*	-	*	-	*
Bako Tibe .....	47,153	*	*	1,070	-	*
Dano .....	19,549	*	*	416	-	-
Nono .....	20,602	*	-	1,778	-	*
Tikur .....	8,141	*	-	124	-	-
Amaya .....	14,869	*	*	444	-	*
Wonchi .....	6,957	-	7	*	-	-
Dendi .....	47,993	*	-	6,355	-	*
Ejerie .....	27,430	1,432	*	1,741	-	757
Adda Berga .....	14,362	1,388	*	1,645	-	*
Walmara .....	26,515	1,649	*	576	-	705
Alem Gana .....	27,035	140	*	1,653	-	*
Kersana Kondaltiti .....	7,613	-	*	411	-	*
Tole .....	13,048	*	*	452	-	-
Elu .....	15,644	95	-	473	-	*
Dawo .....	18,629	*	-	496	-	-
Walisona Goro .....	25,431	*	*	1,014	-	*
Becho .....	20,852	*	*	563	-	*
Kokir .....	16,951	*	-	129	-	*
Meta Robi .....	13,188	*	-	1,514	-	420
North Shewa Zone .....	343,649	29,163	2,814	7,618	-	2,391
Wara Jarso .....	32,997	605	*	*	-	*
Dera .....	41,502	*	*	630	-	-
Hidabu Abote .....	14,573	*	508	436	-	*
Kuyu .....	54,301	4,340	*	1,724	-	*
Degem .....	18,107	3,345	*	303	-	*
Gerar Jarso .....	11,087	2,319	*	633	-	*
Yaya Gulelena Debre .....	29,657	*	*	*	-	*
Wuchalena Jido .....	29,364	*	-	*	-	-
Abichuna Gna'a .....	20,760	3,308	*	*	-	*
Kembibit .....	16,929	*	-	121	-	*
Berehna Aleltu .....	19,695	3,453	-	*	-	-
Mulona Sululta .....	54,677	6,521	*	1,668	-	580
East Shewa Zone .....	349,798	22,952	30,079	24,253	535	14,876
Fentale .....	27,353	*	*	117	*	-
Boset .....	33,620	*	*	*	*	*
Adama .....	19,107	1,575	*	953	-	1,507
Lome .....	24,054	2,518	1,382	660	-	2,071
Gimbichu .....	19,821	*	*	371	-	*
Ada'a Liben Chukala .....	40,339	590	*	12,504	-	*
Dugda Bora .....	43,241	587	*	1,288	*	*
Adami Tullu Jido Komb .....	25,935	2,397	9,654	1,182	-	*
Arsi Negele .....	44,024	1,253	1,704	2,011	-	*
Shashemene .....	34,453	*	*	*	-	*
Seraro .....	26,272	*	2,825	1,556	-	*
Akaki .....	11,578	-	-	1,058	-	-
Arsi Zone .....	377,082	29,289	20,208	23,574	-	4,509
Merti .....	20,107	170	*	706	-	506
Aseko .....	5,736	484	1,574	118	-	231
Gololcha .....	9,074	*	*	537	-	*
Jeju .....	13,461	-	*	*	-	-
Dodotana Sire .....	22,659	2,457	*	1,546	-	*
Zeway Dugda .....	15,940	2,126	6,204	3,396	-	*
Hitosa .....	21,541	271	*	1,533	-	*
Sude .....	23,656	1,752	*	1,729	-	*
Chole .....	9,281	2,445	*	*	-	*
Amigna .....	20,727	-	*	248	-	-
Seru .....	23,205	*	-	517	-	*
Robe .....	22,968	745	-	413	-	*
Tena .....	18,268	*	*	803	-	-
Sherka .....	13,946	*	*	1,692	-	*
Di geluna Tijo .....	17,587	3,425	*	1,174	-	630

TABLE 7-20-a –Cont'd

Geographic Area	Cattle	Sheep	Goats	Draught Animals	Camels	Poultry
Tiyo .....	11,664	1,940	*	1,181	-	*
Munesa .....	33,238	*	*	*	-	*
Bekoji .....	*	*	*	*	-	*
Gedeb .....	23,781	*	*	2,905	-	*
Kofele .....	38,891	*	*	2,374	-	*
West Harerge Zone .....	116,546	3,052	10,636	825	*	309
Mieso .....	4,765	*	*	*	-	*
Doba .....	22,881	525	3,197	-	-	*
Tulo .....	8,727	252	585	*	-	*
Mesela .....	8,265	*	289	*	*	-
Chiro .....	19,518	*	316	*	-	-
Goba Koricha .....	5,291	*	*	-	-	-
Anchar .....	16,657	*	*	97	-	-
Habro .....	11,233	*	384	*	-	*
Darolebu .....	15,169	*	4,073	*	-	*
Boke .....	1,837	-	*	-	-	-
Kuni .....	2,202	*	*	*	-	*
East Harerge Zone .....	221,565	13,670	35,927	6,288	*	342
Kombolcha .....	8,421	468	1,923	166	-	-
Jarso .....	19,222	4,572	6,883	673	-	-
Gursum .....	17,534	2,438	10,901	*	*	*
Babile .....	5,501	266	500	*	*	-
Fedis .....	8,943	*	722	442	*	-
Haro Maya .....	10,849	798	*	*	-	*
Kurfa Chele .....	1,447	*	143	*	-	*
Kersa .....	11,201	711	1,378	*	-	266
Meta .....	25,664	553	7,447	*	-	-
Goro Gutu .....	21,472	626	821	*	-	-
Deder .....	33,622	*	1,999	*	-	-
Malka Balo .....	10,608	52	264	223	-	-
Bedeno .....	23,113	*	12	*	-	-
Girawa .....	19,617	*	*	*	-	-
Gola Oda .....	4,352	*	762	*	-	-
Bale Zone .....	235,687	1,391	964	14,900	552	1,275
Kokosa .....	10,748	*	-	*	-	-
Dodola .....	53,566	536	*	4,008	-	144
Adaba .....	7,066	*	-	*	-	*
Agarfa .....	7,360	-	-	541	-	-
Gasera .....	6,828	*	*	538	-	*
Gololcha .....	*	-	-	853	-	*
Legehida .....	9,239	-	*	*	*	-
Ginir .....	12,883	-	*	414	-	*
Sinanana Dinsho .....	26,776	365	*	*	-	*
Goba .....	19,663	*	*	1,556	-	*
Mennana Arena Buluk .....	11,208	-	-	485	*	-
Nensebo .....	4,835	*	*	3,535	-	-
Meda Welabu .....	25,926	-	*	*	*	-
Berbere .....	12,264	-	*	203	*	*
Guradamole .....	5,862	-	-	-	-	-
Goro .....	7,793	*	-	207	-	*
Raytu .....	2,786	*	*	-	147	-
Seweyna .....	4,380	-	*	-	*	-
Borena Zone .....	426,455	4,272	11,745	2,335	1,542	7,014
Uraga .....	31,462	*	*	997	-	*
Bore .....	29,055	689	*	*	-	*
Adolana Wadera .....	29,140	*	*	*	-	*
Odo Shakiso .....	26,229	76	*	503	*	*
Hager Mariam .....	*	31	*	*	-	*
Yabelo .....	34,359	*	2,329	-	279	*
Arero .....	16,787	104	*	*	71	-
Liben .....	66,729	*	4,033	*	*	*
Moyale .....	28,988	*	*	*	338	*
Dire .....	62,165	*	668	*	*	*
Teltele .....	43,661	398	1,251	45	*	-
Gelana Abaya .....	24,272	-	*	-	-	*

Note: Draught animals in this and the following tables refer to Horses, Asses, and Mules.

b) Rural Holdings

Geographic Area	Cattle	Sheep	Goats	Draught Animals	Camels	Poultry
Oromia Region .....	3,694,090	105,909	112,344	172,106	2,927	44,629
West Welega Zone .....	325,431	1,607	1,027	18,937	*	3,923
Mana Sibu .....	43,321	-	*	901	-	*
Nejo .....	43,248	*	*	1,335	*	*
Gimbi .....	13,174	*	*	1,012	-	*
Lalo Asabi .....	6,681	*	-	291	-	-
Boji .....	15,092	*	-	*	-	-
Ayra Guliso .....	11,505	-	-	1,754	-	-
Jarso .....	18,727	*	*	1,600	*	*
Gidami .....	19,079	*	-	1,151	-	-
Jimma Horo .....	8,137	-	*	793	-	-
Hawa Welel .....	18,416	*	*	697	-	*
Gawo Dale .....	18,202	268	-	907	-	*
Dale Sadi .....	13,228	*	*	928	-	*
Yubdo .....	8,100	*	-	840	-	*
Ganji .....	9,036	-	*	803	-	*
Haru .....	13,786	*	-	525	-	*
Nole Kaba .....	14,467	-	-	1,797	-	*
Lalo Kilie .....	6,082	*	-	309	-	-
Sayo .....	12,046	*	-	763	-	-
Anfilo .....	4,758	*	-	754	-	-
Begi .....	28,345	*	*	1,377	-	*
East Welega Zone .....	425,543	2,721	793	18,966	*	4,125
Limu .....	24,123	*	*	1,604	-	-
Ibantu .....	16,068	*	*	444	-	-
Gida Kiremu .....	13,500	*	-	-	-	*
Jarte .....	20,601	*	*	392	-	-
Amuru .....	16,007	*	-	156	-	-
Abe Dongoro .....	11,337	*	-	*	-	*
Jimma Horo .....	58,959	*	*	7,271	-	*
Abay Chomen .....	19,372	*	*	735	-	*
Guduru .....	33,010	384	-	809	-	-
Jimma Rare .....	20,249	*	-	1,812	-	*
Bila Seyo .....	20,354	*	*	195	-	*
Sibu Sire .....	24,173	*	*	177	-	*
Guto Wayu .....	27,090	*	-	*	-	*
Sasiga .....	32,447	*	*	747	-	*
Leka Dulecha .....	13,015	*	*	439	-	-
Diga .....	22,594	*	*	711	*	*
Jimma Arjo .....	13,941	*	-	292	-	*
Nunu Kumba .....	16,550	115	*	823	-	*
Wama Bonaya .....	22,153	*	*	628	-	*
Illubabor Zone .....	183,372	627	241	18,394	-	*
Darimu .....	10,523	*	-	*	-	*
Supena Sodo .....	8,308	*	-	2,489	-	*
Chora .....	20,928	-	-	3,175	-	-
Dega .....	8,107	-	-	2,061	-	-
Bedele .....	20,138	*	*	985	-	*
Gechi .....	11,874	-	*	334	-	-
Borecha .....	7,601	*	*	363	-	-
Dedesa .....	9,604	*	-	1,667	-	*
Yayu .....	24,180	-	-	1,177	-	*
Metu .....	13,452	*	*	2,187	-	-
Ale .....	24,707	*	*	2,433	-	-
Bure .....	20,808	123	-	460	-	*
Nono .....	3,141	*	*	846	-	-
Jimma Zone .....	240,143	707	*	6,491	-	*
Limu Seka .....	19,119	-	*	748	-	*
Limu Kosa .....	26,510	-	-	542	-	*
Sokoru .....	4,590	-	*	-	-	-
Tiro Afeta .....	11,412	*	*	520	-	-
Kersa .....	6,189	-	*	*	-	-
Mana .....	8,875	*	-	502	-	-
Goma .....	19,056	-	-	647	-	-
Gera .....	8,521	*	-	*	-	-
Seka Chekorsa .....	37,557	*	-	-	-	-
Dedo .....	45,190	*	-	961	-	*
Omonada .....	30,741	-	*	*	-	-
Sigmo .....	6,916	-	-	599	-	-

TABLE 7-20-b –Cont'd

Geographic Area	Cattle	Sheep	Goats	Draught Animals	Camels	Poultry
Setema .....	15,468	-	-	860	-	-
West Shewa Zone .....	519,364	7,391	1,232	32,314	*	8,353
Ginde Beret .....	17,362	*	-	6,222	-	-
Jeldu .....	52,340	2,144	-	4,070	*	*
Ambo .....	59,231	-	-	1,267	-	*
Cheliya .....	13,522	*	-	*	-	*
Bako Tibe .....	45,829	*	*	1,058	-	*
Dano .....	19,313	*	-	416	-	-
Nono .....	20,407	*	-	1,744	-	-
Tikur .....	7,407	-	-	118	-	-
Amaya .....	14,378	-	-	433	-	*
Wonchi .....	6,656	-	-	*	-	-
Dendi .....	45,389	-	-	6,344	-	*
Ejerie .....	26,389	1,186	*	1,723	-	*
Adda Berga .....	13,628	*	*	1,583	-	*
Walmara .....	24,334	707	*	562	-	*
Alem Gana .....	25,529	*	-	1,627	-	*
Kersana Kondaltiti .....	7,551	-	*	411	-	*
Tole .....	12,985	*	*	438	-	-
Elu .....	14,867	-	-	459	-	*
Dawo .....	18,322	*	-	484	-	-
Walisona Goro .....	24,444	-	*	1,001	-	*
Becho .....	19,735	-	*	550	-	*
Kokir .....	16,651	*	-	129	-	*
Meta Robi .....	13,096	*	-	1,454	-	*
North Shewa Zone .....	332,477	25,807	2,690	7,430	-	2,122
Wara Jarso .....	31,937	*	*	*	-	*
Dera .....	40,938	*	*	627	-	-
Hidabu Abote .....	14,346	*	508	436	-	*
Kuyu .....	52,267	3,907	*	1,645	-	*
Degem .....	17,813	*	*	303	-	*
Gerar Jarso .....	9,770	1,572	*	619	-	-
Yaya Gulelena Debre .....	29,095	*	*	*	-	*
Wuchalena Jido .....	27,911	*	-	*	-	-
Abichuna Gna'a .....	20,606	3,251	*	*	-	-
Kembibit .....	16,438	*	-	121	-	*
Berehna Aleltu .....	18,989	3,061	-	*	-	-
Mulona Sululta .....	52,367	5,847	*	1,603	-	*
East Shewa Zone .....	333,967	20,315	28,990	23,309	*	12,325
Fentale .....	25,995	*	*	*	*	-
Boset .....	32,098	-	*	*	*	*
Adama .....	18,051	1,447	*	892	-	*
Lome .....	22,641	2,026	1,342	*	-	1,843
Gimbichu .....	19,613	*	*	371	-	*
Ada'a Liben Chukala .....	38,440	*	*	12,350	-	-
Dugda Bora .....	42,250	*	*	1,266	-	*
Adami Tullu Jido Komb .....	23,374	1,538	9,098	1,051	-	*
Arsi Negele .....	41,284	1,161	1,700	1,652	-	*
Shashemene .....	32,919	*	*	*	-	*
Seraro .....	25,723	-	2,628	1,518	-	*
Akaki .....	11,578	-	-	1,058	-	-
Arsi Zone .....	361,028	26,978	19,822	22,820	-	3,445
Merti .....	19,146	*	*	688	-	*
Aseko .....	5,630	484	1,574	118	-	223
Gololcha .....	8,704	-	*	515	-	-
Jeju .....	13,284	-	*	*	-	-
Dodotana Sire .....	19,378	*	*	1,513	-	-
Zeway Dugda .....	15,614	2,083	6,149	3,374	-	*
Hitosa .....	20,903	*	*	1,518	-	*
Sude .....	23,497	1,743	*	1,699	-	*
Chole .....	8,952	2,176	*	*	-	*
Amigna .....	20,312	-	*	243	-	-
Seru .....	22,937	*	-	517	-	*
Robe .....	21,820	574	-	390	-	*
Tena .....	16,922	*	*	755	-	-
Sherka .....	13,330	*	*	1,566	-	-
Di geluna Tijo .....	16,978	3,322	*	1,174	-	*
Tiyo .....	10,856	1,861	*	1,137	-	*
Munesa .....	32,574	*	*	*	-	*

TABLE 7-20-b –Cont'd

Geographic Area	Cattle	Sheep	Goats	Draught Animals	Camels	Poultry
Bekoji .....	*	*	*	*	-	*
Gedeb .....	23,426	*	*	2,834	-	*
Kofele .....	37,262	*	*	2,307	-	*
West Harerge Zone .....	114,134	2,768	10,017	791	*	*
Mieso .....	4,434	*	*	-	-	-
Doba .....	22,747	522	3,147	-	-	*
Tulo .....	8,655	*	*	*	-	-
Mesela .....	8,180	*	*	*	*	-
Chiro .....	19,235	*	*	-	-	-
Goba Koricha .....	5,291	*	*	-	-	-
Anchar .....	16,477	*	*	97	-	-
Habro .....	10,130	*	*	*	-	*
Darolebu .....	15,002	*	3,994	*	-	-
Boke .....	1,837	-	*	-	-	-
Kuni .....	2,145	*	*	*	-	-
East Harerge Zone .....	218,859	12,423	33,866	6,207	*	*
Kombolcha .....	8,339	450	1,863	166	-	-
Jarso .....	19,150	4,533	6,832	673	-	-
Gursum .....	17,216	2,079	10,487	*	*	-
Babile .....	5,429	*	417	-	*	-
Fedis .....	8,876	*	*	441	*	-
Haro Maya .....	10,798	798	*	*	-	-
Kurfa Chele .....	1,418	*	143	*	-	*
Kersa .....	10,698	*	1,154	*	-	*
Meta .....	25,378	417	6,990	*	-	-
Goro Gutu .....	21,373	*	633	*	-	-
Deder .....	33,174	*	*	*	-	-
Malka Balo .....	10,395	-	*	*	-	-
Bedeno .....	23,054	*	-	*	-	-
Girawa .....	19,419	*	*	*	-	-
Gola Oda .....	4,142	-	*	*	-	-
Bale Zone .....	223,096	949	898	14,290	552	*
Kokosa .....	10,584	*	-	*	-	-
Dodola .....	49,902	493	*	3,780	-	*
Adaba .....	6,803	-	-	*	-	*
Agarfa .....	6,096	-	-	*	-	-
Gasera .....	5,700	-	*	*	-	*
Gololcha .....	*	-	-	853	-	-
Leghida .....	8,867	-	*	*	*	-
Ginir .....	10,194	-	-	368	-	*
Sinanana Dinsho .....	26,269	*	-	*	-	-
Goba .....	18,905	*	*	1,528	-	*
Mennana Arena Buluk .....	11,077	-	-	474	*	-
Nensebo .....	4,591	*	*	3,490	-	-
Meda Welabu .....	25,891	-	*	*	*	-
Berbere .....	11,793	-	*	176	*	-
Guradamole .....	5,862	-	-	-	-	-
Goro .....	6,964	-	-	180	-	-
Raytu .....	2,786	*	*	-	147	-
Seweyna .....	4,380	-	*	-	*	-
Borena Zone .....	416,677	3,616	10,894	2,157	1,542	6,560
Uraga .....	31,221	*	*	*	-	-
Bore .....	28,112	*	*	*	-	-
Adolana Wadera .....	27,101	*	*	*	-	*
Odo Shakiso .....	24,318	*	*	442	*	*
Hager Mariam .....	*	-	-	*	-	*
Yabelo .....	33,944	*	2,166	-	279	*
Arero .....	16,592	*	*	-	71	-
Liben .....	65,427	*	3,945	*	*	*
Moyale .....	28,987	*	*	*	338	*
Dire .....	61,160	*	581	-	*	-
Teltele .....	42,497	138	943	*	*	*
Gelana Abaya .....	24,272	-	*	-	-	*

c) Urban Holdings

Geographic Area	Cattle	Sheep	Goats	Draught Animals	Camels	Poultry
Oromia Region .....	157,607	14,149	5,727	5,746	*	8,796
West Welega Zone .....	22,877	438	*	774	-	696
Mana Sibu .....	2,634	*	*	60	-	139
Nejo .....	3,911	*	*	70	-	*
Gimbi .....	1,438	*	-	*	-	46
Lalo Asabi .....	1,105	-	*	34	-	-
Boji .....	1,296	*	*	*	-	-
Ayra Guliso .....	1,470	*	-	59	-	*
Jarso .....	1,216	-	-	87	-	*
Gidami .....	1,020	-	-	101	-	-
Jimma Horo .....	268	-	-	*	-	-
Hawa Welel .....	1,463	*	-	80	-	*
Gawo Dale .....	1,493	*	*	13	-	*
Dale Sadi .....	957	-	-	21	-	*
Yubdo .....	198	-	-	22	-	-
Ganji .....	325	-	-	38	-	-
Haru .....	733	*	*	*	-	*
Nole Kaba .....	768	-	-	*	-	-
Lalo Kilie .....	480	*	-	*	-	-
Sayo .....	534	*	*	40	-	-
Anfilo .....	342	*	-	*	-	*
Begi .....	1,226	-	-	35	-	-
East Welega Zone .....	26,938	265	45	528	*	1,173
Limu .....	1,391	-	-	-	-	*
Ibantu .....	1,531	-	-	-	-	-
Gida Kiremu .....	1,569	-	-	*	-	-
Jarte .....	1,477	*	*	*	-	*
Amuru .....	1,041	*	-	*	-	*
Abe Dongoro .....	846	-	-	-	-	-
Jimma Horo .....	1,987	*	-	262	-	280
Abay Chomen .....	2,076	*	-	-	-	70
Guduru .....	2,030	*	*	66	*	*
Jimma Rare .....	1,687	*	-	68	-	-
Bila Seyo .....	1,172	*	*	*	-	-
Sibu Sire .....	1,225	-	-	*	-	297
Guto Wayu .....	4,200	*	*	*	-	127
Sasiga .....	1,010	-	-	*	-	*
Leka Dulecha .....	661	*	-	-	-	*
Diga .....	1,402	-	-	*	-	*
Jimma Arjo .....	755	35	-	*	-	*
Nunu Kumba .....	703	*	*	*	-	*
Wama Bonaya .....	174	-	-	-	-	-
Illubabor Zone .....	8,561	49	22	664	-	*
Darimu .....	120	-	-	-	-	-
Supena Sodo .....	421	*	-	54	-	-
Chora .....	736	*	*	34	-	*
Dega .....	610	*	-	142	-	-
Bedele .....	771	*	*	*	-	-
Gechi .....	313	-	-	*	-	-
Borecha .....	163	-	-	15	-	-
Dedesa .....	603	-	*	*	-	*
Yayu .....	1,107	-	-	34	-	-
Metu .....	985	*	*	33	-	-
Ale .....	1,114	*	*	210	-	-
Bure .....	1,578	-	*	*	-	-
Nono .....	41	-	*	93	-	-
Jimma Zone .....	7,658	76	50	149	-	*
Limu Seka .....	127	-	-	-	-	-
Limu Kosa .....	1,161	*	*	*	-	29
Sokoru .....	385	*	-	*	-	*
Tiro Afeta .....	188	-	-	-	-	-
Kersa .....	3,157	-	*	42	-	*
Mana .....	350	-	-	-	-	-
Goma .....	745	-	*	26	-	-
Gera .....	94	-	-	21	-	-
Seka Chekorsa .....	302	-	-	-	-	*
Dedo .....	203	*	-	*	-	-
Omonada .....	316	-	-	*	-	-

TABLE 7-20-c –Cont'd

Geographic Area	Cattle	Sheep	Goats	Draught Animals	Camels	Poultry
Sigmo .....	112	*	-	*	-	-
Setema .....	519	-	-	*	-	-
West Shewa Zone .....	21,029	2,388	213	842	-	1,550
Ginde Beret .....	689	*	*	285	-	-
Jeldu .....	1,444	508	*	177	-	*
Ambo .....	2,975	*	-	58	-	*
Cheliya .....	869	*	-	*	-	-
Bako Tibe .....	1,324	-	-	*	-	260
Dano .....	236	-	*	-	-	-
Nono .....	195	-	-	34	-	*
Tikur .....	734	*	-	*	-	-
Amaya .....	491	*	*	*	-	-
Wonchi .....	301	-	7	-	-	-
Dendi .....	2,603	*	-	*	-	*
Ejerie .....	1,041	245	-	18	-	577
Adda Berga .....	734	282	*	62	-	*
Walmara .....	2,181	943	48	*	-	340
Alem Gana .....	1,506	83	*	26	-	*
Kersana Kondaltiti .....	*	-	-	-	-	*
Tole .....	*	-	-	*	-	-
Elu .....	777	95	-	*	-	-
Dawo .....	307	-	-	*	-	-
Walisona Goro .....	987	*	*	*	-	*
Becho .....	1,117	*	-	*	-	-
Kokir .....	300	-	-	-	-	-
Meta Robi .....	92	*	-	60	-	*
North Shewa Zone .....	11,172	3,357	124	188	-	270
Wara Jarso .....	1,061	204	*	*	-	*
Dera .....	564	284	*	*	-	-
Hidabu Abote .....	226	*	-	-	-	-
Kuyu .....	2,034	433	-	78	-	-
Degem .....	294	102	-	-	-	-
Gerar Jarso .....	1,317	747	*	*	-	*
Yaya Gulelena Debre .....	562	240	-	-	-	*
Wuchalena Jido .....	1,453	*	-	*	-	-
Abichuna Gna'a .....	153	58	*	-	-	*
Kembibit .....	491	57	-	-	-	-
Berehna Aleltu .....	707	393	-	-	-	-
Mulona Sululta .....	2,310	674	*	65	-	*
East Shewa Zone .....	15,831	2,637	1,089	945	*	2,551
Fentale .....	1,359	132	25	107	-	-
Boset .....	1,522	*	73	*	-	346
Adama .....	1,057	128	155	*	-	1,103
Lome .....	1,413	492	*	46	-	*
Gimbichu .....	208	*	-	-	-	*
Ada'a Liben Chukala .....	1,899	353	*	154	-	*
Dugda Bora .....	991	242	*	*	*	*
Adami Tullu Jido Komb .....	2,561	859	556	131	-	230
Arsi Negele .....	2,739	91	*	359	-	*
Shashemene .....	1,534	*	*	16	-	*
Seraro .....	549	*	*	*	-	-
Arsi Zone .....	16,055	2,311	386	754	-	1,064
Merti .....	962	90	*	19	-	323
Aseko .....	106	-	-	-	-	*
Gololcha .....	369	*	*	*	-	*
Jeju .....	178	-	-	-	-	-
Dodotana Sire .....	3,281	519	124	33	-	*
Zeway Dugda .....	326	*	56	*	-	*
Hitosa .....	638	87	*	15	-	*
Sude .....	159	*	-	30	-	-
Chole .....	329	268	*	*	-	-
Amigna .....	414	-	-	*	-	-
Seru .....	268	-	-	-	-	-
Robe .....	1,147	171	-	23	-	*
Tena .....	1,346	*	-	49	-	-
Sherka .....	616	244	-	126	-	*
Di geluna Tijo .....	609	102	-	-	-	131
Tiyo .....	808	80	-	43	-	*
Munesa .....	664	*	-	26	-	*

TABLE 7-20-c –Cont'd

Geographic Area	Cattle	Sheep	Goats	Draught Animals	Camels	Poultry
Bekoji .....	1,852	274	*	202	-	*
Gedeb .....	355	*	-	71	-	*
Kofele .....	1,628	177	*	67	-	*
West Harerge Zone .....	2,412	283	619	34	-	154
Mieso .....	332	*	59	*	-	*
Doba .....	134	*	50	-	-	-
Tulo .....	72	87	110	-	-	*
Mesela .....	85	78	147	*	-	-
Chiro .....	283	37	65	*	-	-
Goba Koricha .....	-	-	-	-	-	-
Anchar .....	180	-	*	-	-	-
Habro .....	1,102	*	72	12	-	*
Darolebu .....	167	31	79	-	-	*
Boke .....	-	-	-	-	-	-
Kuni .....	57	-	*	*	-	*
East Harerge Zone .....	2,706	1,247	2,061	81	*	259
Kombolcha .....	82	*	61	-	-	-
Jarso .....	73	39	*	-	-	-
Gursum .....	318	359	414	*	-	*
Babile .....	72	62	83	*	*	-
Fedis .....	66	*	92	*	-	-
Haro Maya .....	51	-	*	-	-	*
Kurfa Chele .....	29	*	-	-	-	*
Kersa .....	503	222	225	*	-	204
Meta .....	286	136	457	*	-	-
Goro Gutu .....	99	85	187	*	-	-
Deder .....	448	154	68	*	-	-
Malka Balo .....	213	52	66	*	-	-
Bedeno .....	59	18	12	-	-	-
Girawa .....	198	*	86	*	-	-
Gola Oda .....	211	*	223	*	-	-
Bale Zone .....	12,591	442	66	610	-	308
Kokosa .....	164	*	-	*	-	-
Dodola .....	3,664	*	*	228	-	*
Adaba .....	263	*	-	*	-	*
Agarfa .....	1,264	-	-	*	-	-
Gasera .....	1,129	*	-	*	-	*
Gololcha .....	*	-	-	-	-	*
Leghida .....	372	-	15	-	-	-
Ginir .....	2,689	-	*	45	-	*
Sinanana Dinsho .....	507	*	*	151	-	*
Goba .....	758	*	-	*	-	*
Mennana Arena Buluk .....	132	-	-	*	-	-
Nensebo .....	244	-	-	*	-	-
Meda Welabu .....	*	-	-	*	-	-
Berbere .....	471	-	-	*	-	*
Goro .....	829	*	-	27	-	*
Raytu .....	-	-	-	-	-	-
Seweyna .....	-	-	-	-	-	-
Borena Zone .....	9,778	656	851	178	-	454
Uraga .....	*	*	-	*	-	*
Bore .....	943	63	*	*	-	*
Adolana Wadera .....	2,040	*	*	*	-	45
Odo Shakiso .....	1,911	55	*	60	-	-
Hager Mariam .....	562	31	*	-	-	56
Yabelo .....	415	112	163	-	-	*
Arero .....	194	38	*	*	-	-
Liben .....	1,302	*	89	29	-	99
Moyale .....	*	-	*	*	-	*
Dire .....	1,005	24	87	*	-	*
Teltele .....	1,164	260	308	*	-	-



TABLE 7-21: ESTIMATED NUMBER OF LIVESTOCK AFFLICTED/DISEASED BY ZONE, AND WEREDA

## a) Both Rural and Urban Holdings

Geographic Area	Cattle	Sheep	Goats	Draught Animals	Camels	Poultry
Oromia Region .....	2,401,055	683,274	495,515	204,796	20,391	4,741,906
West Welega Zone .....	323,903	27,543	13,473	23,694	*	466,674
Mana Sibu .....	58,466	798	1,733	3,090	-	78,572
Nejo .....	19,709	1,698	*	1,299	-	16,035
Gimbi .....	10,161	773	*	684	-	19,514
Lalo Asabi .....	5,231	394	*	479	-	7,172
Boji .....	9,189	836	*	395	-	8,601
Ayra Guliso .....	17,915	886	*	1,498	-	16,386
Jarso .....	32,021	1,304	1,084	2,062	-	35,497
Gidami .....	11,762	1,017	604	1,358	-	11,968
Jimma Horo .....	5,294	884	360	449	-	13,195
Hawa Welel .....	16,219	3,255	685	1,481	-	43,150
Gawo Dale .....	33,273	2,742	859	2,003	*	52,948
Dale Sadi .....	14,924	2,122	908	797	-	21,157
Yubdo .....	4,720	1,043	324	581	-	9,805
Ganji .....	4,388	136	*	531	-	2,347
Haru .....	6,111	769	*	690	-	13,654
Nole Kaba .....	16,743	3,149	1,591	1,261	-	11,953
Lalo Kilie .....	12,390	1,437	1,277	507	-	14,126
Sayo .....	16,361	2,067	461	1,381	-	13,468
Anfilo .....	4,785	1,150	*	652	-	21,428
Begi .....	24,242	1,083	2,130	2,497	-	55,696
East Welega Zone .....	339,658	35,701	13,996	16,055	*	410,075
Limu .....	32,854	2,594	661	2,164	-	18,248
Ibantu .....	7,176	268	181	314	-	1,756
Gida Kiremu .....	34,654	2,618	*	*	-	32,803
Jarte .....	14,997	957	731	687	-	10,031
Amuru .....	11,554	465	693	325	-	3,194
Abe Dongoro .....	7,890	649	623	159	-	23,173
Jimma Horo .....	24,326	7,045	1,403	2,138	-	57,943
Abay Chomen .....	10,825	236	261	312	-	7,401
Guduru .....	46,579	2,330	2,162	1,718	*	41,736
Jimma Rare .....	7,899	1,354	361	794	-	17,514
Bila Seyo .....	18,730	3,126	1,606	1,197	-	34,482
Sibu Sire .....	18,265	719	808	419	-	28,734
Guto Wayu .....	33,215	3,617	820	1,762	-	35,718
Sasiga .....	11,543	400	200	823	-	8,139
Leka Dulecha .....	10,261	1,820	320	394	-	9,349
Diga .....	11,111	2,254	*	228	-	16,024
Jimma Arjo .....	9,198	1,638	272	369	-	10,116
Nunu Kumba .....	9,082	1,151	515	665	-	12,949
Wama Bonaya .....	19,498	2,460	685	778	-	40,764
Illubabor Zone .....	174,428	33,126	10,819	10,455	*	263,964
Darimu .....	28,033	5,963	2,592	1,123	-	47,467
Supena Sodo .....	17,621	3,698	725	1,528	-	16,460
Chora .....	13,837	4,211	1,293	1,452	*	23,259
Dega .....	11,884	3,924	1,021	785	-	5,153
Bedele .....	19,577	2,433	2,112	481	-	17,930
Gechi .....	6,693	1,395	631	341	-	8,137
Borecha .....	4,656	1,106	502	242	-	1,884
Dedesa .....	7,324	876	*	715	-	4,186
Yayu .....	20,598	2,100	710	708	-	43,994
Metu .....	19,160	1,799	*	1,236	-	52,635
Ale .....	10,002	2,322	183	1,060	-	16,578
Bure .....	13,261	2,265	323	433	-	23,634
Nono .....	1,781	1,033	286	349	-	2,647
Jimma Zone .....	290,960	70,018	27,917	19,705	*	480,055
Limu Seka .....	25,721	1,128	1,400	1,089	-	33,424
Limu Kosa .....	33,867	3,294	1,177	1,278	-	87,817
Sokoru .....	30,442	3,526	3,140	284	-	38,956
Tiro Afeta .....	25,874	6,511	4,440	895	-	22,518
Kersa .....	10,788	3,628	*	497	-	19,781
Mana .....	5,827	777	*	357	-	11,927
Goma .....	16,850	1,899	1,589	696	-	87,922
Gera .....	16,412	8,413	991	2,438	-	23,473
Seka Chekorsa .....	26,821	6,295	*	1,946	-	53,372
Dedo .....	19,964	7,344	1,019	1,359	-	35,529

TABLE 7-21-a –Cont'd

Geographic Area	Cattle	Sheep	Goats	Draught Animals	Camels	Poultry
Omonada .....	54,146	14,790	8,391	3,660	-	54,311
Sigmo .....	14,347	7,440	713	2,585	-	6,250
Setema .....	9,902	4,973	1,002	2,621	*	4,775
West Shewa Zone .....	314,165	80,132	37,344	24,418	*	726,856
Ginde Beret .....	36,306	2,698	3,490	2,554	*	17,009
Jeldu .....	18,536	6,368	*	1,678	-	19,670
Ambo .....	22,249	6,871	3,762	2,042	-	58,046
Cheliya .....	43,236	3,321	*	1,548	-	61,598
Bako Tibe .....	19,250	1,269	940	1,386	-	66,196
Dano .....	16,378	*	*	313	-	23,573
Nono .....	27,440	2,572	2,624	1,834	-	49,100
Tikur .....	4,480	3,977	*	915	-	21,066
Amaya .....	25,797	234	2,708	1,273	-	29,705
Wonchi .....	7,803	2,361	1,865	694	-	44,625
Dendi .....	15,571	9,773	*	1,978	-	57,795
Ejerie .....	3,056	3,254	*	543	-	20,803
Adda Berga .....	7,299	7,620	1,652	737	-	24,786
Walmara .....	6,347	5,868	814	723	-	21,197
Alem Gana .....	6,734	2,686	1,045	926	-	26,359
Kersana Kondaltiti .....	7,351	7,784	4,734	1,070	-	18,342
Tole .....	2,575	1,354	594	565	-	4,473
Elu .....	3,412	730	*	332	-	13,163
Dawo .....	4,268	725	237	423	-	17,395
Walisona Goro .....	14,715	*	1,632	1,572	-	88,068
Becho .....	2,277	669	644	384	-	7,583
Kokir .....	4,936	4,178	1,083	659	-	13,447
Meta Robi .....	14,149	4,527	2,487	*	-	22,856
North Shewa Zone .....	84,637	90,861	10,291	6,552	*	261,845
Wara Jarso .....	11,617	4,114	1,913	218	-	12,977
Dera .....	8,141	*	952	359	-	11,490
Hidabu Abote .....	3,195	1,389	1,682	277	-	13,509
Kuyu .....	8,607	5,249	1,621	413	*	22,201
Degem .....	7,069	5,599	*	346	-	17,624
Gerar Jarso .....	3,462	2,857	713	282	-	23,524
Yaya Gulelena Debre .....	3,918	3,222	*	319	-	13,916
Wuchalena Jido .....	11,894	22,323	*	1,435	-	41,386
Abichuna Gna'a .....	4,771	7,254	*	496	-	17,830
Kembibit .....	4,618	10,615	*	766	-	24,464
Berehna Aleltu .....	7,525	13,695	1,140	893	-	34,396
Mulona Sululta .....	9,820	14,218	*	747	-	28,528
East Shewa Zone .....	92,009	36,364	61,868	13,551	1,023	500,202
Fentale .....	8,817	11,164	14,902	222	*	3,355
Boset .....	8,146	3,761	6,297	1,692	*	90,615
Adama .....	6,503	2,973	2,960	1,420	-	45,346
Lome .....	3,901	1,415	1,886	504	-	29,455
Gimbichu .....	3,828	3,380	1,671	566	-	15,691
Ada'a Liben Chukala .....	9,208	3,169	3,127	3,922	-	36,721
Dugda Bora .....	9,043	3,488	8,464	716	*	81,897
Adami Tullu Jido Komb .....	7,147	921	10,459	273	-	37,059
Arsi Negele .....	9,997	1,853	5,347	1,269	-	50,031
Shashemene .....	7,054	1,674	598	698	-	26,890
Seraro .....	15,808	1,704	5,187	1,862	-	76,331
Akaki .....	2,558	862	971	407	-	6,811
Arsi Zone .....	185,013	138,798	65,999	32,470	*	785,536
Merti .....	11,131	6,536	12,287	1,489	*	36,562
Aseko .....	5,613	5,878	6,293	420	-	32,480
Gololcha .....	11,121	825	3,602	483	-	33,470
Jeju .....	9,273	10,559	1,648	1,647	*	34,484
Dodotana Sire .....	6,086	3,009	3,606	1,601	-	54,726
Zeway Dugda .....	5,815	1,574	8,014	817	-	31,572
Hitosa .....	7,639	5,879	1,261	2,260	*	76,494
Sude .....	7,698	9,038	*	1,429	-	29,842
Chole .....	4,159	2,328	2,534	449	-	23,066
Amigna .....	8,840	2,694	931	388	-	18,806
Seru .....	12,872	4,154	3,710	803	*	37,239
Robe .....	8,697	7,437	886	1,209	-	43,924
Tena .....	4,621	4,659	*	646	-	25,850
Sherka .....	8,953	7,260	*	1,597	*	55,327
Di geluna Tijo .....	3,935	6,474	*	1,249	-	30,614

TABLE 7-21-a –Cont'd

Geographic Area	Cattle	Sheep	Goats	Draught Animals	Camels	Poultry
Tiyo .....	3,540	2,652	*	838	-	33,185
Munesa .....	13,118	12,974	*	2,086	-	68,377
Bekoji .....	16,784	12,254	4,919	4,745	*	64,994
Gedeb .....	13,845	17,527	1,295	4,379	-	36,471
Kofele .....	21,274	15,088	*	3,936	-	18,054
West Harerge Zone .....	91,944	7,607	39,714	4,615	1,603	153,865
Mieso .....	6,929	410	2,483	672	950	10,776
Doba .....	5,992	656	3,350	155	-	9,339
Tulo .....	4,344	293	344	*	-	6,181
Mesela .....	6,217	*	1,327	*	-	2,183
Chiro .....	12,187	1,612	1,893	*	*	19,533
Goba Koricha .....	7,851	1,628	8,851	652	-	25,710
Anchar .....	5,672	1,099	6,332	480	*	30,867
Habro .....	8,337	571	2,876	525	-	26,198
Darolebu .....	16,878	*	7,143	*	*	13,609
Boke .....	7,578	*	2,237	364	-	3,652
Kuni .....	9,958	712	2,879	831	-	5,818
East Harerge Zone .....	92,100	14,891	41,204	3,192	*	50,830
Kombolcha .....	3,811	950	1,459	148	-	*
Jarso .....	3,758	1,813	2,820	255	-	*
Gursum .....	7,300	2,468	10,351	*	*	5,046
Babile .....	2,983	*	3,128	*	*	*
Fedis .....	6,468	*	3,420	842	*	1,841
Haro Maya .....	10,104	2,137	2,779	*	-	17,728
Kurfa Chele .....	1,374	257	589	35	-	872
Kersa .....	4,504	562	849	*	*	5,806
Meta .....	10,889	2,791	5,645	*	-	6,228
Goro Gutu .....	6,213	1,061	4,424	*	-	2,349
Deder .....	6,652	241	1,396	291	-	*
Malka Balo .....	6,989	*	581	*	-	*
Bedeno .....	9,265	*	*	*	-	*
Girawa .....	5,663	*	*	*	-	*
Gola Oda .....	6,126	*	3,227	205	*	*
Bale Zone .....	201,350	86,941	63,449	26,406	7,075	131,827
Kokosa .....	26,984	19,861	1,456	2,377	-	*
Dodola .....	15,204	15,933	853	6,031	-	12,889
Adaba .....	9,964	12,317	5,922	3,950	-	15,396
Agarfa .....	9,209	3,348	3,279	1,539	*	9,927
Gasera .....	8,091	398	2,269	542	-	6,921
Gololcha .....	11,825	*	2,605	1,078	*	13,693
Legehida .....	6,075	147	1,641	191	456	658
Ginir .....	12,350	*	3,387	1,223	-	16,943
Sinanana Dinsho .....	13,655	11,291	1,298	2,953	-	23,533
Goba .....	3,823	3,875	*	1,182	-	5,623
Mennana Arena Buluk .....	20,529	830	7,350	1,089	447	5,247
Nensebo .....	13,723	9,482	2,889	1,334	*	3,078
Meda Welabu .....	11,378	669	9,305	333	2,040	3,396
Berbere .....	8,335	*	1,542	245	*	2,366
Guradamole .....	5,825	*	2,707	155	179	641
Goro .....	13,406	1,176	3,679	1,444	*	10,219
Raytu .....	4,783	4,320	8,197	342	2,672	503
Seweyna .....	6,193	2,304	4,863	399	1,007	352
Borena Zone .....	210,889	61,289	109,440	23,682	5,626	510,177
Uraga .....	26,010	26,809	8,599	10,690	-	92,598
Bore .....	21,206	7,053	3,618	2,897	-	51,237
Adolana Wadera .....	22,041	*	6,753	667	*	30,178
Odo Shakiso .....	23,655	1,901	12,968	1,286	*	53,740
Hager Mariam .....	44,671	*	26,563	6,646	*	175,612
Yabelo .....	3,823	3,122	9,129	*	870	11,873
Arero .....	3,064	542	1,957	*	203	291
Liben .....	16,627	1,765	11,848	*	1,620	18,368
Moyale .....	9,028	1,823	13,475	*	1,597	32,212
Dire .....	4,954	3,176	5,722	275	397	6,997
Teltele .....	7,374	2,835	5,359	207	*	5,960
Gelana Abaya .....	28,436	411	3,449	362	-	31,110

b) Rural Holdings

Geographic Area	Cattle	Sheep	Goats	Draught Animals	Camels	Poultry
Oromia Region .....	2,341,256	668,398	488,662	201,331	20,337	4,485,554
West Welega Zone .....	308,754	26,307	12,866	23,043	*	443,390
Mana Sibu .....	56,042	736	1,688	3,017	-	75,884
Nejo .....	18,045	1,588	*	1,252	-	14,222
Gimbi .....	9,272	752	*	679	-	18,099
Lalo Asabi .....	4,865	380	*	433	-	6,276
Boji .....	8,624	822	-	389	-	8,518
Ayra Guliso .....	16,359	606	*	1,431	-	14,815
Jarso .....	31,362	1,300	1,039	2,017	-	34,969
Gidami .....	11,461	1,008	585	1,318	-	11,403
Jimma Horo .....	5,120	856	340	445	-	12,853
Hawa Welel .....	15,728	3,217	670	1,440	-	42,232
Gawo Dale .....	32,090	2,613	777	1,980	*	49,452
Dale Sadi .....	14,177	2,066	904	775	-	20,022
Yubdo .....	4,579	1,043	320	547	-	9,430
Ganji .....	4,285	136	*	524	-	2,267
Haru .....	5,736	702	*	664	-	13,034
Nole Kaba .....	16,438	3,132	1,580	1,236	-	11,881
Lalo Kilie .....	11,847	1,378	1,238	499	-	13,545
Sayo .....	14,524	1,942	405	1,316	-	10,262
Anfilo .....	4,443	981	*	604	-	19,208
Begi .....	23,758	1,051	2,125	2,478	-	55,017
East Welega Zone .....	328,102	34,623	13,670	15,762	-	385,840
Limu .....	32,365	2,594	643	2,159	-	17,684
Ibantu .....	6,821	268	177	314	-	1,756
Gida Kiremu .....	33,111	2,549	*	*	-	30,899
Jarte .....	14,826	892	654	687	-	9,118
Amuru .....	11,100	458	682	317	-	2,727
Abe Dongoro .....	7,729	645	623	159	-	22,989
Jimma Horo .....	23,620	6,842	1,390	2,062	-	54,558
Abay Chomen .....	9,559	209	261	308	-	4,067
Guduru .....	45,740	2,286	2,158	1,673	-	41,217
Jimma Rare .....	7,562	1,290	345	769	-	16,585
Bila Seyo .....	17,886	3,076	1,554	1,181	-	32,259
Sibu Sire .....	17,729	684	781	415	-	26,828
Guto Wayu .....	31,941	*	797	1,762	-	31,492
Sasiga .....	11,082	394	179	796	-	7,984
Leka Dulecha .....	10,065	1,815	320	394	-	9,248
Diga .....	10,530	2,244	*	220	-	13,998
Jimma Arjo .....	8,516	1,354	272	369	-	9,710
Nunu Kumba .....	8,808	1,097	510	637	-	12,626
Wama Bonaya .....	19,112	2,393	666	778	-	40,093
Illubabor Zone .....	169,288	32,602	10,526	10,169	*	248,776
Darimu .....	27,766	5,936	2,545	1,084	-	46,441
Supena Sodo .....	17,302	3,654	704	1,495	-	15,659
Chora .....	13,570	4,179	1,281	1,449	*	22,052
Dega .....	11,492	3,876	1,013	750	-	4,823
Bedele .....	18,752	2,345	2,069	478	-	16,681
Gechi .....	6,480	1,373	628	334	-	7,517
Borecha .....	4,630	1,099	502	238	-	1,870
Dedesa .....	7,174	873	*	712	-	3,691
Yayu .....	20,105	2,076	687	676	-	41,994
Metu .....	18,484	1,775	*	1,219	-	48,768
Ale .....	9,557	2,223	166	1,005	-	15,161
Bure .....	12,350	2,194	*	419	-	22,022
Nono .....	1,624	998	265	309	-	2,098
Jimma Zone .....	287,099	69,645	27,660	19,596	*	459,304
Limu Seka .....	25,544	1,128	1,395	1,089	-	32,751
Limu Kosa .....	33,383	3,283	1,164	1,267	-	86,244
Sokoru .....	29,719	3,489	3,040	279	-	36,565
Tiro Afeta .....	25,801	6,511	4,440	895	-	22,388
Kersa .....	9,705	3,440	*	480	-	12,348
Mana .....	5,793	760	*	357	-	11,693
Goma .....	16,526	1,892	1,526	689	-	82,618
Gera .....	16,056	8,406	983	2,421	-	22,939
Seka Chekorsa .....	26,585	6,284	*	1,923	-	51,659
Dedo .....	19,944	7,322	1,019	1,359	-	35,382
Omonada .....	53,996	14,776	8,357	3,660	-	53,812
Sigmo .....	14,253	7,395	713	2,574	-	6,196

TABLE 7-21-b –Cont'd

Geographic Area	Cattle	Sheep	Goats	Draught Animals	Camels	Poultry
Setema .....	9,794	4,959	998	2,603	*	4,711
West Shewa Zone .....	308,684	78,534	36,944	24,150	*	698,004
Ginde Beret .....	35,911	2,698	3,490	2,500	*	16,898
Jeldu .....	18,155	6,252	*	1,653	-	18,208
Ambo .....	21,792	6,841	3,703	2,027	-	54,182
Cheliya .....	42,387	3,270	*	1,510	-	60,024
Bako Tibe .....	18,627	1,264	933	1,375	-	62,152
Dano .....	15,915	*	*	313	-	23,317
Nono .....	27,342	2,486	2,617	1,815	-	48,669
Tikur .....	4,443	3,974	*	915	-	21,016
Amaya .....	25,551	*	2,706	1,258	-	28,993
Wonchi .....	7,796	2,361	1,865	694	-	44,451
Dendi .....	15,310	9,690	*	1,971	-	54,488
Ejerie .....	2,895	3,124	*	540	-	17,464
Adda Berga .....	7,192	7,430	1,617	737	-	24,080
Walmara .....	6,049	5,263	801	714	-	19,073
Alem Gana .....	6,570	2,653	1,014	921	-	24,687
Kersana Kondaltiti .....	7,269	7,768	4,681	1,066	-	18,028
Tole .....	2,555	1,354	594	554	-	4,473
Elu .....	3,372	723	*	327	-	12,846
Dawo .....	4,237	705	225	415	-	16,518
Walisona Goro .....	14,146	*	1,608	1,552	-	86,023
Becho .....	2,174	609	612	371	-	6,502
Kokir .....	4,893	4,166	1,080	659	-	13,231
Meta Robi .....	14,104	4,508	2,487	*	-	22,683
North Shewa Zone .....	83,039	88,838	10,258	6,466	*	251,698
Wara Jarso .....	11,464	3,847	1,913	217	-	11,943
Dera .....	8,033	*	952	356	-	11,334
Hidabu Abote .....	3,088	1,370	1,682	268	-	12,754
Kuyu .....	8,355	4,786	1,617	398	*	20,387
Degem .....	7,011	5,537	*	346	-	17,276
Gerar Jarso .....	3,367	2,641	704	282	-	21,744
Yaya Gulelena Debre .....	3,882	3,174	*	319	-	13,594
Wuchalena Jido .....	11,720	22,051	*	1,416	-	40,364
Abichuna Gna'a .....	4,743	7,198	*	496	-	17,603
Kembibit .....	4,511	10,511	*	763	-	24,050
Berehna Aleltu .....	7,317	13,474	1,140	886	-	33,224
Mulona Sululta .....	9,549	13,924	*	720	-	27,425
East Shewa Zone .....	88,430	33,597	60,903	13,074	1,018	462,727
Fentale .....	8,567	11,043	14,852	185	*	*
Boset .....	7,656	3,263	6,110	1,616	*	83,401
Adama .....	6,121	2,669	2,871	1,344	-	38,784
Lome .....	3,747	1,317	1,847	493	-	27,102
Gimbichu .....	3,736	3,309	1,603	551	-	14,942
Ada'a Liben Chukala .....	9,112	3,010	3,126	3,896	-	34,993
Dugda Bora .....	8,454	2,670	8,261	627	-	74,580
Adami Tullu Jido Komb .....	6,621	*	10,238	244	-	32,931
Arsi Negele .....	9,331	1,735	5,306	1,191	-	47,049
Shashemene .....	6,847	1,473	576	666	-	24,573
Seraro .....	15,679	1,647	5,142	1,854	-	75,361
Akaki .....	2,558	862	971	407	-	6,811
Arsi Zone .....	180,289	136,132	65,241	31,845	*	738,663
Merti .....	10,945	6,440	12,161	1,464	*	29,993
Aseko .....	5,551	5,833	6,250	394	-	31,173
Gololcha .....	11,028	812	3,565	462	-	33,155
Jeju .....	9,125	10,518	1,624	1,640	*	33,226
Dodotana Sire .....	5,465	2,734	3,391	1,547	-	46,582
Zeway Dugda .....	5,682	1,542	7,911	817	-	30,891
Hitosa .....	7,390	5,765	1,240	2,211	-	73,621
Sude .....	7,669	9,021	*	1,429	-	29,519
Chole .....	4,045	2,098	2,506	424	-	20,562
Amigna .....	8,664	2,600	920	372	-	16,859
Seru .....	12,560	3,990	3,688	777	*	35,599
Robe .....	8,343	7,240	854	1,191	-	40,866
Tena .....	4,388	4,572	*	626	-	23,252
Sherka .....	8,811	7,175	*	1,554	*	52,867
Di geluna Tijo .....	3,739	6,346	*	1,196	-	28,834
Tiyo .....	3,377	2,518	*	809	-	30,049
Munesa .....	12,972	12,845	*	2,063	-	66,869

TABLE 7-21-b –Cont'd

Geographic Area	Cattle	Sheep	Goats	Draught Animals	Camels	Poultry
Bekoji .....	16,209	11,920	4,908	4,691	*	62,249
Gedeb .....	13,459	17,261	1,262	4,278	-	35,007
Kofele .....	20,869	14,901	*	3,902	-	17,489
West Harerge Zone .....	90,943	7,244	38,740	4,544	1,586	142,022
Mieso .....	6,575	310	2,002	652	933	7,104
Doba .....	5,978	652	3,317	155	-	9,244
Tulo .....	4,314	255	307	*	-	5,396
Mesela .....	6,176	*	1,296	*	-	1,949
Chiro .....	12,082	1,526	1,747	*	*	18,686
Goba Koricha .....	7,804	1,609	8,829	652	-	24,430
Anchor .....	5,580	1,081	6,232	471	*	29,600
Habro .....	8,174	546	2,829	517	-	23,568
Darolebu .....	16,804	*	7,102	*	*	12,788
Boke .....	7,577	-	2,237	364	-	3,598
Kuni .....	9,878	697	2,842	828	-	5,659
East Harerge Zone .....	91,278	14,422	40,653	3,180	*	46,237
Kombolcha .....	3,793	944	1,449	148	-	*
Jarso .....	3,750	1,784	2,801	255	-	*
Gursum .....	7,254	2,423	10,320	*	*	*
Babile .....	2,941	*	3,097	*	*	*
Fedis .....	6,433	*	3,395	842	*	1,819
Haro Maya .....	9,923	2,050	2,719	*	-	16,515
Kurfa Chele .....	1,335	251	512	35	-	773
Kersa .....	4,411	494	791	*	*	3,438
Meta .....	10,851	2,769	5,558	*	-	6,025
Goro Gutu .....	6,203	1,002	4,400	*	-	2,337
Deder .....	6,568	*	1,371	*	-	*
Malka Balo .....	6,932	*	552	*	-	*
Bedeno .....	9,252	*	*	*	-	*
Girawa .....	5,646	*	*	*	-	*
Gola Oda .....	5,984	*	3,158	205	*	*
Bale Zone .....	197,162	85,958	62,919	26,037	7,055	120,397
Kokosa .....	26,846	19,765	1,456	2,348	-	*
Dodola .....	14,659	15,769	830	5,957	-	10,864
Adaba .....	9,702	12,183	5,922	3,935	-	14,759
Agarfa .....	8,943	3,261	3,261	1,482	*	8,713
Gasera .....	7,979	386	2,269	542	-	6,795
Gololcha .....	11,670	*	2,584	1,078	*	13,364
Leghida .....	6,049	147	1,641	191	456	658
Ginir .....	11,794	*	3,353	1,191	-	15,206
Sinanana Dinsho .....	12,932	10,948	1,266	2,874	-	21,907
Goba .....	3,559	3,782	*	1,160	-	4,214
Mennana Arena Buluk .....	20,119	830	7,328	1,057	441	4,565
Nensebo .....	13,608	9,482	2,889	1,334	*	2,376
Meda Welabu .....	11,283	669	9,275	324	2,040	3,372
Berbere .....	8,253	*	1,509	240	*	2,171
Guradamole .....	5,825	*	2,707	155	179	641
Goro .....	13,202	1,176	3,643	1,433	*	9,755
Raytu .....	4,602	4,291	7,988	342	2,672	388
Seweyna .....	6,138	2,290	4,789	394	993	333
Borena Zone .....	208,188	60,494	108,282	23,464	5,623	488,494
Uruga .....	25,840	26,687	8,552	10,622	-	91,157
Bore .....	20,951	6,925	3,612	2,859	-	49,346
Adolana Wadera .....	21,630	*	6,687	*	*	26,110
Odo Shakiso .....	23,302	1,887	12,912	1,272	*	49,021
Hager Mariam .....	43,745	*	26,312	6,643	*	172,278
Yabelo .....	3,679	2,964	8,868	*	870	10,785
Arero .....	3,051	526	1,941	*	203	268
Liben .....	16,445	1,746	11,729	*	1,620	17,155
Moyale .....	9,021	1,812	13,442	*	1,596	31,945
Dire .....	4,851	3,087	5,549	*	395	4,083
Teltele .....	7,237	2,735	5,227	184	*	5,236
Gelana Abaya .....	28,436	411	3,449	362	-	31,110

c) Urban Holdings

Geographic Area	Cattle	Sheep	Goats	Draught Animals	Camels	Poultry
Oromia Region .....	59,799	14,876	6,854	3,465	54	256,352
West Welega Zone .....	15,150	1,236	607	650	-	23,284
Mana Sibu .....	2,424	*	45	73	-	2,688
Nejo .....	1,664	111	*	47	-	1,813
Gimbi .....	888	21	*	*	-	1,415
Lalo Asabi .....	367	*	*	*	-	896
Boji .....	566	*	*	*	-	84
Ayra Guliso .....	1,556	*	*	67	-	1,570
Jarso .....	659	*	*	45	-	528
Gidami .....	301	*	*	40	-	565
Jimma Horo .....	174	*	*	*	-	342
Hawa Welel .....	491	*	*	41	-	918
Gawo Dale .....	1,183	129	82	23	-	3,496
Dale Sadi .....	747	56	*	*	-	1,135
Yubdo .....	141	-	*	*	-	375
Ganji .....	103	-	*	*	-	80
Haru .....	375	*	*	*	-	620
Nole Kaba .....	305	*	*	*	-	*
Lalo Kilie .....	542	*	*	*	-	581
Sayo .....	1,837	125	*	65	-	3,206
Anfilo .....	343	*	-	48	-	2,220
Begi .....	484	*	*	19	-	679
East Welega Zone .....	11,555	1,078	327	293	*	24,236
Limu .....	489	-	*	*	-	*
Ibantu .....	355	-	*	-	-	-
Gida Kiremu .....	1,543	*	*	46	-	1,904
Jarte .....	171	*	*	-	-	913
Amuru .....	454	*	*	*	-	467
Abe Dongoro .....	161	*	-	-	-	*
Jimma Horo .....	706	203	*	76	-	3,385
Abay Chomen .....	1,265	*	-	*	-	3,334
Guduru .....	839	44	*	45	*	519
Jimma Rare .....	336	64	*	26	-	929
Bila Seyo .....	844	50	*	*	-	2,223
Sibu Sire .....	535	34	*	*	-	1,906
Guto Wayu .....	1,274	86	*	-	-	4,226
Sasiga .....	462	*	*	27	-	156
Leka Dulecha .....	196	*	-	-	-	101
Diga .....	581	*	*	*	-	2,026
Jimma Arjo .....	682	283	-	-	-	406
Nunu Kumba .....	274	*	*	*	-	323
Wama Bonaya .....	386	67	*	-	-	672
Illubabor Zone .....	5,140	524	292	286	-	15,189
Darimu .....	267	27	*	39	-	1,025
Supena Sodo .....	319	44	*	*	-	802
Chora .....	267	*	*	*	-	1,207
Dega .....	392	48	*	35	-	330
Bedele .....	825	88	43	*	-	1,249
Gechi .....	212	*	*	*	-	621
Borecha .....	26	7	-	4	-	15
Dedesa .....	150	*	-	*	-	495
Yayu .....	492	24	*	33	-	2,000
Metu .....	676	24	*	17	-	3,867
Ale .....	445	99	*	55	-	1,417
Bure .....	910	71	*	14	-	1,612
Nono .....	157	*	*	40	-	549
Jimma Zone .....	3,861	373	258	110	-	20,751
Limu Seka .....	177	-	*	-	-	674
Limu Kosa .....	484	*	13	*	-	1,573
Sokoru .....	722	36	100	*	-	2,390
Tiro Afeta .....	73	-	-	-	-	*
Kersa .....	1,083	188	*	*	-	7,434
Mana .....	34	*	-	-	-	234
Goma .....	324	*	62	*	-	5,303
Gera .....	356	*	*	*	-	535
Seka Chekorsa .....	236	*	22	23	-	1,714
Dedo .....	20	*	-	-	-	147
Omonada .....	150	*	*	-	-	499
Sigmo .....	94	*	-	*	-	*

TABLE 7-21-c –Cont'd

Geographic Area	Cattle	Sheep	Goats	Draught Animals	Camels	Poultry
Setema .....	108	*	*	*	-	*
West Shewa Zone .....	5,481	1,598	400	268	-	28,852
Ginde Beret .....	395	-	-	54	-	*
Jeldu .....	381	116	*	*	-	1,462
Ambo .....	457	*	59	15	-	3,864
Cheliya .....	849	*	-	38	-	1,575
Bako Tibe .....	623	*	*	11	-	4,044
Dano .....	463	*	*	-	-	256
Nono .....	97	86	*	19	-	431
Tikur .....	36	*	-	-	-	49
Amaya .....	246	*	*	*	-	712
Wonchi .....	7	-	-	-	-	174
Dendi .....	261	83	-	*	-	3,307
Ejerie .....	161	129	*	*	-	3,338
Adda Berga .....	108	191	*	-	-	706
Walmara .....	298	604	*	9	-	2,124
Alem Gana .....	164	33	*	*	-	1,672
Kersana Kondaltiti .....	83	*	*	*	-	314
Tole .....	*	-	-	*	-	-
Elu .....	40	*	-	*	-	317
Dawo .....	31	*	*	*	-	877
Walisona Goro .....	570	72	24	20	-	2,045
Becho .....	103	60	*	*	-	1,081
Kokir .....	43	*	*	-	-	216
Meta Robi .....	45	*	-	*	-	174
North Shewa Zone .....	1,598	2,023	33	85	-	10,147
Wara Jarso .....	153	268	-	*	-	1,035
Dera .....	108	-	-	*	-	156
Hidabu Abote .....	107	*	-	*	-	754
Kuyu .....	252	463	*	*	-	1,814
Degem .....	58	62	*	-	-	347
Gerar Jarso .....	95	216	*	-	-	1,780
Yaya Gulelena Debre .....	35	48	-	-	-	322
Wuchalena Jido .....	174	273	*	20	-	1,022
Abichuna Gna'a .....	27	56	-	-	-	226
Kembibit .....	107	104	*	*	-	413
Berehna Aleltu .....	208	221	-	*	-	1,172
Mulona Sululta .....	272	294	*	27	-	1,104
East Shewa Zone .....	3,580	2,767	965	477	*	37,475
Fentale .....	250	121	50	37	-	1,155
Boset .....	490	498	187	76	-	7,214
Adama .....	382	304	89	76	-	6,562
Lome .....	154	98	*	*	-	2,353
Gimbichu .....	92	70	*	*	-	748
Ada'a Liben Chukala .....	96	160	*	26	-	1,728
Dugda Bora .....	589	818	203	89	*	7,318
Adami Tullu Jido Komb .....	525	322	221	*	-	4,128
Arsi Negele .....	666	118	*	78	-	2,982
Shashemene .....	206	200	22	32	-	2,317
Seraro .....	129	*	45	*	-	970
Arsi Zone .....	4,724	2,666	758	625	*	46,873
Merti .....	186	96	126	25	-	6,569
Aseko .....	62	*	*	26	-	1,306
Gololcha .....	92	*	*	21	-	314
Jeju .....	148	41	*	*	*	1,258
Dodotana Sire .....	621	274	*	53	-	8,144
Zeway Dugda .....	133	*	102	-	-	681
Hitosa .....	249	113	*	50	*	2,873
Sude .....	29	*	-	-	-	324
Chole .....	114	230	*	*	-	2,504
Amigna .....	176	94	*	*	-	1,947
Seru .....	312	163	*	27	-	1,639
Robe .....	354	197	*	*	-	3,058
Tena .....	233	87	*	20	-	2,598
Sherka .....	142	85	-	43	-	2,460
Di geluna Tijo .....	196	127	*	53	-	1,780
Tiyo .....	163	135	*	29	-	3,136
Munesa .....	146	129	*	24	-	1,507
Bekoji .....	576	334	*	54	-	2,745



TABLE 7-21-c –Cont'd

Geographic Area	Cattle	Sheep	Goats	Draught Animals	Camels	Poultry
Gedeb .....	386	266	*	101	-	1,464
Kofele .....	405	187	*	34	-	565
West Harerge Zone .....	1,001	363	975	71	*	11,843
Mieso .....	354	100	481	*	*	3,671
Doba .....	*	*	32	-	-	*
Tulo .....	29	38	37	-	-	785
Mesela .....	41	29	31	*	-	234
Chiro .....	105	86	147	*	-	847
Goba Koricha .....	47	*	*	-	-	1,280
Anchar .....	92	*	100	*	-	1,266
Habro .....	163	25	47	*	-	2,630
Darolebu .....	74	29	41	15	-	821
Boke .....	*	*	-	-	-	*
Kuni .....	80	16	37	*	-	158
East Harerge Zone .....	821	469	551	12	-	4,592
Kombolcha .....	19	*	*	-	-	*
Jarso .....	*	*	*	-	-	*
Gursum .....	46	45	31	*	-	389
Babile .....	41	18	*	*	-	55
Fedis .....	35	*	*	-	-	*
Haro Maya .....	181	87	60	-	-	1,213
Kurfa Chele .....	39	*	*	-	-	*
Kersa .....	93	67	58	-	-	2,368
Meta .....	38	22	87	-	-	203
Goro Gutu .....	10	58	*	-	-	*
Deder .....	84	*	26	*	-	113
Malka Balo .....	58	18	*	*	-	*
Bedeno .....	12	*	*	-	-	*
Girawa .....	*	-	*	*	-	*
Gola Oda .....	142	*	69	-	-	*
Bale Zone .....	4,188	983	530	369	20	11,429
Kokosa .....	138	97	-	29	-	*
Dodola .....	545	164	22	73	-	2,025
Adaba .....	262	135	-	*	-	637
Agarfa .....	265	87	*	57	-	1,214
Gasera .....	112	*	-	-	-	126
Gololcha .....	155	-	*	-	-	329
Leghida .....	27	-	-	-	-	-
Ginir .....	556	*	34	32	-	1,738
Sinanana Dinsho .....	724	342	*	79	-	1,626
Goba .....	264	93	-	22	-	1,409
Mennana Arena Buluk .....	410	-	*	32	*	681
Nensebo .....	115	-	-	-	-	702
Meda Welabu .....	95	-	*	*	-	*
Berbere .....	82	-	*	*	-	*
Goro .....	204	-	*	*	-	464
Raytu .....	181	29	210	-	-	116
Seweyna .....	55	14	73	5	14	19
Borena Zone .....	2,701	795	1,158	218	*	21,683
Uraga .....	170	121	*	68	-	1,441
Bore .....	255	128	*	38	-	1,891
Adolana Wadera .....	411	24	*	33	-	4,068
Odo Shakiso .....	353	*	*	*	-	4,719
Hager Mariam .....	925	117	251	*	-	3,334
Yabelo .....	143	158	260	-	-	1,087
Arero .....	13	*	*	-	-	*
Liben .....	182	18	120	*	-	1,213
Moyale .....	*	11	33	*	*	267
Dire .....	103	89	172	32	*	2,915
Teltele .....	137	100	132	23	-	724

TABLE 7-22: ESTIMATED NUMBER OF LIVESTOCK TREATED BY ZONE, AND WEREDA

## a) Both Rural and Urban Holdings

Geographic Area	Cattle	Sheep	Goats	Draught Animals	Camels	Poultry
Oromia Region .....	889,170	68,012	45,933	67,120	3,255	137,946
West Welega Zone .....	225,042	5,939	3,127	15,404	-	21,782
Mana Sibu .....	43,161	*	847	2,182	-	6,202
Nejo .....	14,119	*	*	907	-	*
Gimbi .....	7,343	*	*	398	-	1,025
Lalo Asabi .....	2,888	*	*	217	-	*
Boji .....	5,759	*	*	331	-	*
Ayra Guliso .....	11,872	123	*	1,200	-	1,255
Jarso .....	24,851	517	*	1,333	-	2,066
Gidami .....	8,896	216	*	461	-	*
Jimma Horo .....	3,207	123	*	299	-	*
Hawa Welel .....	9,773	*	*	826	-	*
Gawo Dale .....	26,691	419	*	1,354	-	3,310
Dale Sadi .....	12,074	514	259	645	-	717
Yubdo .....	2,506	61	*	342	-	*
Ganji .....	2,164	-	*	287	-	*
Haru .....	3,523	*	*	405	-	591
Nole Kaba .....	6,929	*	*	673	-	*
Lalo Kilie .....	9,189	544	296	377	-	101
Sayo .....	13,569	856	*	1,152	-	1,665
Anfilo .....	3,080	*	-	530	-	648
Begi .....	13,449	167	*	1,487	-	*
East Welega Zone .....	175,107	7,820	1,953	8,030	*	24,692
Limu .....	10,170	*	-	842	-	*
Ibantu .....	3,047	48	*	189	-	-
Gida Kiremu .....	12,875	*	*	215	-	1,960
Jarte .....	4,889	157	*	301	-	*
Amuru .....	5,578	95	*	231	-	*
Abe Dongoro .....	4,920	*	*	*	-	*
Jimma Horo .....	8,527	*	*	669	-	1,025
Abay Chomen .....	6,119	*	*	149	-	978
Guduru .....	26,685	*	*	819	*	1,120
Jimma Rare .....	4,164	313	*	472	-	*
Bila Seyo .....	9,987	549	313	648	-	1,008
Sibu Sire .....	12,189	*	*	227	-	3,286
Guto Wayu .....	21,215	920	*	1,018	-	*
Sasiga .....	8,590	*	*	547	-	417
Leka Dulecha .....	7,363	502	*	231	-	*
Diga .....	7,344	513	*	152	-	*
Jimma Arjo .....	5,833	842	*	317	-	539
Nunu Kumba .....	5,256	*	134	523	-	1,105
Wama Bonaya .....	10,355	917	*	440	-	*
Illubabor Zone .....	83,573	2,558	691	4,637	-	3,851
Darimu .....	19,473	1,063	*	344	-	*
Supena Sodo .....	8,220	101	*	554	-	*
Chora .....	3,117	*	*	550	-	*
Dega .....	3,119	214	*	377	-	-
Bedele .....	8,026	125	*	295	-	*
Gechi .....	1,373	*	*	83	-	*
Borecha .....	1,061	*	-	82	-	-
Dedesa .....	2,673	-	-	194	-	*
Yayu .....	10,885	*	*	236	-	*
Metu .....	11,705	253	*	834	-	775
Ale .....	2,257	*	-	557	-	*
Bure .....	11,182	537	*	334	-	*
Nono .....	481	46	*	195	-	*
Jimma Zone .....	72,683	2,434	1,529	2,741	-	*
Limu Seka .....	5,458	-	*	490	-	*
Limu Kosa .....	12,563	*	*	619	-	*
Sokoru .....	16,042	408	349	*	-	120
Tiro Afeta .....	9,929	*	*	291	-	*
Kersa .....	2,968	86	*	*	-	792
Mana .....	710	*	-	*	-	*
Goma .....	5,008	*	*	*	-	*
Gera .....	707	*	-	*	-	*
Seka Chekorsa .....	7,392	-	*	*	-	*
Dedo .....	1,666	*	-	*	-	*

TABLE 7-22-a –Cont'd

Geographic Area	Cattle	Sheep	Goats	Draught Animals	Camels	Poultry
Omonada .....	*	*	*	*	-	*
Sigmo .....	699	*	*	*	-	*
Setema .....	1,285	96	*	278	-	*
West Shewa Zone .....	104,582	3,911	1,837	7,762	-	15,818
Ginde Beret .....	15,066	*	*	1,144	-	*
Jeldu .....	7,964	*	*	889	-	*
Ambo .....	2,285	*	*	576	-	*
Cheliya .....	10,341	-	-	279	-	*
Bako Tibe .....	10,939	*	*	792	-	811
Dano .....	3,445	-	-	122	-	-
Nono .....	13,023	-	*	737	-	*
Tikur .....	433	*	-	*	-	*
Amaya .....	11,761	*	*	432	-	*
Wonchi .....	2,236	*	*	*	-	*
Dendi .....	2,270	*	-	463	-	*
Ejerie .....	811	340	*	179	-	965
Adda Berga .....	1,354	*	*	*	-	*
Walmara .....	2,473	*	*	391	-	*
Alem Gana .....	1,977	*	*	274	-	148
Kersana Kondaltiti .....	1,639	*	*	*	-	*
Tole .....	537	*	*	175	-	*
Elu .....	1,261	*	-	*	-	*
Dawo .....	1,617	-	*	*	-	*
Walisona Goro .....	6,728	*	*	*	-	*
Becho .....	553	*	-	106	-	*
Kokir .....	1,316	*	*	90	-	*
Meta Robi .....	4,555	*	*	*	-	*
North Shewa Zone .....	21,611	12,404	*	796	-	4,101
Wara Jarso .....	1,733	413	*	*	-	301
Dera .....	816	*	-	*	-	*
Hidabu Abote .....	873	*	*	*	-	*
Kuyu .....	2,096	628	-	*	-	96
Degem .....	*	*	-	-	-	*
Gerar Jarso .....	1,014	595	*	*	-	*
Yaya Gulelena Debre .....	1,036	*	-	-	-	*
Wuchalena Jido .....	2,191	*	*	*	-	*
Abichuna Gna'a .....	1,742	410	-	*	-	*
Kembibit .....	1,486	274	-	64	-	*
Berehna Aleltu .....	1,508	2,668	-	*	-	*
Mulona Sululta .....	3,023	*	-	121	-	452
East Shewa Zone .....	29,168	4,198	5,696	4,562	546	24,937
Fentale .....	1,751	1,409	1,135	91	*	*
Boset .....	2,753	625	*	270	*	*
Adama .....	2,054	*	*	*	-	*
Lome .....	*	*	*	62	-	585
Gimbichu .....	1,414	*	*	146	-	*
Ada'a Liben Chukala .....	2,597	*	*	1,918	-	*
Dugda Bora .....	2,211	582	*	310	-	3,082
Adami Tullu Jido Komb .....	2,460	442	1,074	95	-	*
Arsi Negele .....	4,442	*	*	376	-	*
Shashemene .....	3,666	*	*	*	-	*
Seraro .....	3,873	*	*	*	-	*
Akaki .....	*	-	*	*	-	*
Arsi Zone .....	38,959	13,648	2,562	10,234	*	11,364
Merti .....	1,828	*	*	*	*	494
Aseko .....	250	*	*	38	-	333
Gololcha .....	117	-	*	*	-	*
Jeju .....	1,911	971	*	281	*	*
Dodotana Sire .....	2,210	*	*	450	-	*
Zeway Dugda .....	1,591	*	686	*	-	*
Hitosa .....	3,056	*	*	635	-	*
Sude .....	699	*	-	*	-	*
Chole .....	290	194	-	*	-	*
Amigna .....	692	*	*	*	-	*
Seru .....	1,957	*	*	*	-	*
Robe .....	1,847	724	*	260	-	*
Tena .....	991	*	-	*	-	*
Sherka .....	731	*	-	561	-	*
Di geluna Tijo .....	1,717	1,335	*	428	-	*

TABLE 7-22-a –Cont'd

Geographic Area	Cattle	Sheep	Goats	Draught Animals	Camels	Poultry
Tiyo .....	748	271	*	225	-	304
Munesa .....	1,418	*	*	491	-	*
Bekoji .....	2,743	*	*	1,614	-	3,513
Gedeb .....	5,247	1,955	*	2,312	-	494
Kofele .....	8,915	*	*	2,074	-	*
West Harerge Zone .....	13,712	400	3,693	538	*	1,003
Mieso .....	1,059	*	*	*	-	*
Doba .....	362	-	*	-	-	*
Tulo .....	704	17	22	-	-	*
Mesela .....	434	*	15	*	-	*
Chiro .....	918	*	*	-	-	*
Goba Koricha .....	1,474	*	*	*	-	*
Anchar .....	1,788	*	*	*	*	-
Habro .....	1,681	*	383	*	-	*
Darolebu .....	*	*	*	*	-	*
Boke .....	*	*	*	-	-	*
Kuni .....	2,182	*	*	*	-	*
East Harerge Zone .....	24,129	1,628	6,769	617	*	849
Kombolcha .....	1,077	*	275	-	-	-
Jarso .....	446	*	*	*	-	*
Gursum .....	2,378	309	2,460	*	*	*
Babile .....	695	12	*	*	-	-
Fedis .....	1,180	*	*	*	*	-
Haro Maya .....	2,041	476	*	-	-	*
Kurfa Chele .....	376	98	105	*	-	*
Kersa .....	1,373	*	219	-	-	158
Meta .....	1,891	*	*	*	-	-
Goro Gutu .....	1,874	*	*	*	-	-
Deder .....	2,113	*	*	*	-	*
Malka Balo .....	1,802	*	*	*	-	-
Bedeno .....	3,745	*	*	-	-	-
Girawa .....	1,941	-	*	*	-	*
Gola Oda .....	1,196	*	274	*	*	-
Bale Zone .....	44,706	8,955	1,705	10,184	922	1,306
Kokosa .....	7,876	1,462	*	949	-	*
Dodola .....	9,877	6,231	*	4,775	-	346
Adaba .....	2,875	*	*	1,332	-	*
Agarfa .....	1,221	*	*	314	-	*
Gasera .....	1,153	-	-	64	-	*
Gololcha .....	2,310	-	*	365	-	*
Legehida .....	936	-	-	*	*	-
Ginir .....	2,613	*	*	205	-	*
Sinanana Dinsho .....	2,973	*	*	653	-	*
Goba .....	659	132	-	165	-	35
Mennana Arena Buluk .....	2,534	-	*	*	*	-
Nensebo .....	1,343	286	*	449	-	-
Meda Welabu .....	862	-	*	*	*	-
Berbere .....	2,174	-	*	96	*	-
Guradamole .....	696	-	*	27	*	-
Goro .....	3,616	*	*	338	*	*
Raytu .....	402	*	*	*	446	20
Seweyna .....	586	-	-	*	*	-
Borena Zone .....	55,898	4,117	15,654	1,615	1,499	*
Uraga .....	3,389	996	*	366	-	*
Bore .....	4,167	*	*	389	-	*
Adolana Wadera .....	4,464	*	*	*	-	*
Odo Shakiso .....	5,422	*	507	284	-	*
Hager Mariam .....	3,013	55	*	*	-	337
Yabelo .....	1,090	740	1,861	*	349	104
Arero .....	1,037	*	*	-	64	*
Liben .....	6,465	*	3,044	*	617	467
Moyale .....	*	*	*	*	*	*
Dire .....	1,378	*	*	*	*	385
Teltele .....	2,058	113	400	*	-	*
Gelana Abaya .....	18,283	-	*	*	-	*

## b) Rural Holdings

Geographic Area	Cattle	Sheep	Goats	Draught Animals	Camels	Poultry
Oromia Region .....	848,861	62,458	43,755	65,048	3,238	114,917
West Welega Zone .....	212,466	5,228	2,817	14,876	-	17,450
Mana Sibu .....	41,157	*	830	2,121	-	4,850
Nejo .....	12,863	*	*	870	-	*
Gimbi .....	6,544	*	*	392	-	*
Lalo Asabi .....	2,663	*	*	211	-	*
Boji .....	5,229	*	-	326	-	*
Ayra Guliso .....	11,034	120	-	1,133	-	*
Jarso .....	24,246	513	*	1,295	-	1,777
Gidami .....	8,637	207	*	425	-	*
Jimma Horo .....	3,063	112	*	295	-	*
Hawa Welel .....	9,330	*	*	791	-	*
Gawo Dale .....	25,603	322	*	1,334	-	3,163
Dale Sadi .....	11,369	466	255	636	-	327
Yubdo .....	2,384	61	*	309	-	*
Ganji .....	2,073	-	*	281	-	*
Haru .....	3,273	*	-	379	-	490
Nole Kaba .....	6,664	*	*	648	-	*
Lalo Kilie .....	8,662	506	277	368	-	101
Sayo .....	11,865	751	*	1,106	-	955
Anfilo .....	2,743	*	-	486	-	*
Begi .....	13,062	152	*	1,471	-	*
East Welega Zone .....	166,073	7,176	1,823	7,818	-	19,122
Limu .....	9,848	*	-	837	-	*
Ibantu .....	2,700	48	*	189	-	-
Gida Kiremu .....	11,591	*	-	172	-	*
Jarte .....	4,789	*	*	301	-	*
Amuru .....	5,156	88	*	223	-	*
Abe Dongoro .....	4,812	*	*	*	-	*
Jimma Horo .....	8,174	*	*	643	-	*
Abay Chomen .....	5,447	*	*	149	-	*
Guduru .....	25,960	*	*	792	-	*
Jimma Rare .....	3,890	260	*	449	-	*
Bila Seyo .....	9,272	506	274	632	-	436
Sibu Sire .....	11,784	*	*	223	-	2,998
Guto Wayu .....	20,150	878	*	1,018	-	*
Sasiga .....	8,200	*	*	523	-	367
Leka Dulecha .....	7,185	497	*	231	-	*
Diga .....	6,812	508	*	144	-	*
Jimma Arjo .....	5,170	653	*	317	-	473
Nunu Kumba .....	5,057	*	130	494	-	873
Wama Bonaya .....	10,077	884	*	440	-	*
Illubabor Zone .....	79,585	2,369	586	4,399	-	2,995
Darimu .....	19,223	1,053	*	311	-	*
Supena Sodo .....	7,963	*	*	521	-	*
Chora .....	2,941	*	-	550	-	-
Dega .....	2,817	201	*	349	-	-
Bedele .....	7,366	102	*	292	-	-
Gechi .....	1,241	*	-	76	-	*
Borecha .....	1,057	*	-	*	-	-
Dedesa .....	2,578	-	-	191	-	*
Yayu .....	10,459	*	*	204	-	*
Metu .....	11,196	232	*	823	-	*
Ale .....	2,056	*	-	523	-	*
Bure .....	10,335	526	*	320	-	*
Nono .....	353	*	*	161	-	*
Jimma Zone .....	70,853	2,319	1,451	2,694	-	*
Limu Seka .....	5,378	-	*	490	-	*
Limu Kosa .....	12,348	-	-	616	-	*
Sokoru .....	15,473	398	*	*	-	-
Tiro Afeta .....	9,890	*	*	291	-	*
Kersa .....	2,559	-	-	*	-	*
Mana .....	705	*	-	*	-	*
Goma .....	4,923	*	*	*	-	-
Gera .....	578	*	-	*	-	*
Seka Chekorsa .....	7,239	-	*	*	-	*
Dedo .....	1,652	*	-	*	-	*
Omonada .....	*	-	*	*	-	*
Sigmo .....	676	*	*	*	-	*

TABLE 7-22-b –Cont'd

Geographic Area	Cattle	Sheep	Goats	Draught Animals	Camels	Poultry
Setema .....	1,227	93	*	278	-	*
West Shewa Zone .....	101,506	3,406	1,752	7,622	-	13,231
Ginde Beret .....	14,779	*	*	1,112	-	*
Jeldu .....	7,792	*	*	870	-	*
Ambo .....	2,069	*	*	569	-	*
Cheliya .....	10,004	-	-	274	-	*
Bako Tibe .....	10,559	*	*	784	-	*
Dano .....	3,251	-	-	122	-	-
Nono .....	12,998	-	*	732	-	*
Tikur .....	397	*	-	*	-	*
Amaya .....	11,583	-	-	417	-	*
Wonchi .....	2,236	*	*	*	-	*
Dendi .....	2,146	*	-	463	-	*
Ejerie .....	694	*	-	179	-	*
Adda Berga .....	1,295	*	*	*	-	*
Walmara .....	2,323	*	*	388	-	*
Alem Gana .....	1,909	-	-	273	-	*
Kersana Kondaltiti .....	1,561	-	*	*	-	*
Tole .....	533	*	*	165	-	*
Elu .....	1,237	*	-	*	-	*
Dawo .....	1,597	-	*	*	-	*
Walisona Goro .....	6,271	*	*	*	-	*
Becho .....	468	*	-	93	-	*
Kokir .....	1,285	*	*	90	-	*
Meta Robi .....	4,521	*	*	*	-	*
North Shewa Zone .....	20,765	11,721	*	752	-	3,305
Wara Jarso .....	1,651	*	*	*	-	*
Dera .....	769	*	-	*	-	-
Hidabu Abote .....	816	*	*	*	-	-
Kuyu .....	1,964	*	-	*	-	*
Degem .....	*	*	-	-	-	*
Gerar Jarso .....	978	*	*	*	-	*
Yaya Gulelena Debre .....	1,009	*	-	-	-	*
Wuchalena Jido .....	2,094	*	-	*	-	-
Abichuna Gna'a .....	1,723	*	-	*	-	*
Kembibit .....	1,424	*	-	64	-	*
Berehna Aleltu .....	1,428	2,641	-	*	-	*
Mulona Sululta .....	2,854	*	-	*	-	*
East Shewa Zone .....	27,159	3,144	5,499	4,306	546	22,208
Fentale .....	1,527	1,322	1,112	*	*	-
Boset .....	2,464	*	*	249	*	*
Adama .....	1,851	*	*	*	-	*
Lome .....	*	*	*	*	-	*
Gimbichu .....	1,370	*	*	139	-	*
Ada'a Liben Chukala .....	2,534	*	*	1,903	-	*
Dugda Bora .....	1,987	*	*	255	-	*
Adami Tullu Jido Komb .....	2,223	*	1,038	*	-	*
Arsi Negele .....	4,015	*	*	329	-	*
Shashemene .....	3,554	-	-	*	-	*
Seraro .....	3,803	*	*	*	-	*
Akaki .....	*	-	*	*	-	*
Arsi Zone .....	36,643	12,935	2,323	9,938	*	9,348
Merti .....	1,754	*	*	*	*	*
Aseko .....	243	*	*	38	-	325
Gololcha .....	*	-	-	*	-	-
Jeju .....	1,855	956	*	281	-	-
Dodotana Sire .....	1,850	*	*	443	-	-
Zeway Dugda .....	1,509	*	680	*	-	*
Hitosa .....	2,956	*	*	603	-	*
Sude .....	699	*	-	*	-	*
Chole .....	246	*	-	*	-	*
Amigna .....	619	*	*	*	-	*
Seru .....	1,917	*	*	*	-	*
Robe .....	1,642	635	-	257	-	*
Tena .....	920	*	-	*	-	*
Sherka .....	643	*	-	530	-	*
Di geluna Tijo .....	1,584	1,319	-	406	-	*
Tiyo .....	654	214	-	210	-	*
Munesa .....	1,331	*	-	472	-	*

TABLE 7-22-b –Cont'd

Geographic Area	Cattle	Sheep	Goats	Draught Animals	Camels	Poultry
Bekoji .....	2,454	*	*	1,574	-	3,098
Gedeb .....	4,983	1,870	*	2,243	-	*
Kofele .....	8,690	*	*	2,058	-	*
West Harerge Zone .....	13,362	*	3,458	511	*	*
Mieso .....	974	-	*	*	-	-
Doba .....	355	-	*	-	-	*
Tulo .....	697	-	-	-	-	-
Mesela .....	419	*	-	*	-	*
Chiro .....	876	*	*	-	-	*
Goba Koricha .....	1,462	-	*	*	-	*
Anchar .....	1,736	*	*	*	*	-
Habro .....	1,617	*	360	-	-	*
Darolebu .....	*	*	*	*	-	-
Boke .....	*	-	*	-	-	-
Kuni .....	2,133	*	*	*	-	-
East Harerge Zone .....	23,715	1,461	6,547	608	*	591
Kombolcha .....	1,068	*	271	-	-	-
Jarso .....	446	*	*	*	-	*
Gursum .....	2,346	280	2,443	-	*	*
Babile .....	670	-	*	*	-	-
Fedis .....	1,159	-	*	*	*	-
Haro Maya .....	1,970	472	*	-	-	-
Kurfa Chele .....	373	*	99	*	-	*
Kersa .....	1,333	*	*	-	-	-
Meta .....	1,869	-	*	*	-	-
Goro Gutu .....	1,870	*	*	*	-	-
Deder .....	2,075	*	*	*	-	*
Malka Balo .....	1,758	-	*	*	-	-
Bedeno .....	3,733	-	-	-	-	-
Girawa .....	1,927	-	*	-	-	-
Gola Oda .....	1,119	-	231	*	*	-
Bale Zone .....	42,271	8,589	1,521	9,975	916	*
Kokosa .....	7,834	1,462	*	936	-	-
Dodola .....	9,448	6,156	*	4,716	-	*
Adaba .....	2,698	*	*	1,328	-	*
Agarfa .....	1,101	*	*	287	-	-
Gasera .....	1,099	-	-	64	-	*
Gololcha .....	2,218	-	*	365	-	-
Legehida .....	932	-	-	*	*	-
Ginir .....	2,294	-	*	191	-	-
Sinanana Dinsho .....	2,517	-	-	609	-	*
Goba .....	492	*	-	155	-	-
Mennana Arena Buluk .....	2,345	-	*	*	*	-
Nensebo .....	1,264	286	*	449	-	-
Meda Welabu .....	805	-	*	*	*	-
Berbere .....	2,120	-	*	91	*	-
Guradamole .....	696	-	*	27	*	-
Goro .....	3,462	*	-	334	*	*
Raytu .....	358	*	*	*	446	*
Seweyna .....	586	-	-	*	*	-
Borena Zone .....	54,463	3,798	15,263	1,549	1,496	*
Uruga .....	3,341	990	*	361	-	-
Bore .....	4,094	*	*	386	-	-
Adolana Wadera .....	4,341	*	*	*	-	*
Odo Shakiso .....	*	*	*	270	-	*
Hager Mariam .....	*	-	*	-	-	-
Yabelo .....	1,016	638	1,755	*	349	*
Arero .....	1,026	*	*	-	64	-
Liben .....	6,355	*	2,974	*	617	*
Moyale .....	*	*	*	*	*	*
Dire .....	1,322	*	*	*	*	*
Teltele .....	1,968	*	374	*	-	*
Gelana Abaya .....	18,283	-	*	*	-	*

c) Urban Holdings

Geographic Area	Cattle	Sheep	Goats	Draught Animals	Camels	Poultry
Oromia Region .....	40,309	5,554	2,179	2,072	17	23,029
West Welega Zone .....	12,576	711	310	527	-	4,332
Mana Sibu .....	2,004	*	*	60	-	1,353
Nejo .....	1,256	*	*	36	-	99
Gimbi .....	799	21	-	*	-	205
Lalo Asabi .....	225	*	*	*	-	*
Boji .....	530	-	*	*	-	34
Ayra Guliso .....	839	*	*	67	-	287
Jarso .....	605	*	*	38	-	289
Gidami .....	259	*	*	35	-	*
Jimma Horo .....	143	*	-	*	-	*
Hawa Welel .....	443	*	*	*	-	*
Gawo Dale .....	1,088	*	46	20	-	147
Dale Sadi .....	704	48	*	*	-	390
Yubdo .....	121	-	*	*	-	-
Ganji .....	91	-	-	*	-	*
Haru .....	250	*	*	*	-	*
Nole Kaba .....	265	*	-	*	-	*
Lalo Kilie .....	527	*	*	*	-	-
Sayo .....	1,704	105	*	46	-	710
Anfilo .....	337	*	-	45	-	410
Begi .....	387	*	-	*	-	*
East Welega Zone .....	9,033	643	130	212	*	5,569
Limu .....	322	-	-	*	-	-
Ibantu .....	347	-	*	-	-	-
Gida Kiremu .....	1,284	*	*	43	-	*
Jarte .....	100	*	*	-	-	*
Amuru .....	422	*	-	*	-	-
Abe Dongoro .....	109	-	-	-	-	*
Jimma Horo .....	353	56	-	25	-	703
Abay Chomen .....	*	-	-	-	-	516
Guduru .....	725	40	*	27	*	256
Jimma Rare .....	274	*	*	23	-	*
Bila Seyo .....	715	43	*	*	-	571
Sibu Sire .....	405	28	*	*	-	287
Guto Wayu .....	1,065	*	*	-	-	1,677
Sasiga .....	391	-	-	24	-	*
Leka Dulecha .....	178	*	-	-	-	90
Diga .....	532	*	20	*	-	*
Jimma Arjo .....	663	189	-	-	-	*
Nunu Kumba .....	199	*	*	*	-	232
Wama Bonaya .....	277	*	*	-	-	*
Illubabor Zone .....	3,988	189	105	238	-	856
Darimu .....	250	*	*	33	-	*
Supena Sodo .....	257	*	*	*	-	*
Chora .....	176	*	*	-	-	*
Dega .....	302	*	-	28	-	-
Bedele .....	660	23	*	*	-	*
Gechi .....	132	*	*	*	-	*
Borecha .....	4	4	-	4	-	-
Dedesa .....	96	-	-	*	-	-
Yayu .....	426	*	-	33	-	*
Metu .....	510	21	*	*	-	337
Ale .....	201	*	-	35	-	114
Bure .....	847	*	*	14	-	*
Nono .....	128	*	*	35	-	-
Jimma Zone .....	1,830	116	78	47	-	1,423
Limu Seka .....	80	-	*	-	-	*
Limu Kosa .....	216	*	*	*	-	172
Sokoru .....	568	*	*	*	-	120
Tiro Afeta .....	39	-	-	-	-	*
Kersa .....	408	86	*	*	-	739
Mana .....	*	*	-	-	-	*
Goma .....	85	-	*	*	-	*
Gera .....	130	*	-	-	-	*
Seka Chekorsa .....	153	-	*	*	-	176
Dedo .....	15	-	-	-	-	*
Omonada .....	52	*	*	-	-	-
Sigmo .....	23	-	-	-	-	*



TABLE 7-22-c –Cont'd

Geographic Area	Cattle	Sheep	Goats	Draught Animals	Camels	Poultry
Setema .....	58	*	-	-	-	*
West Shewa Zone .....	3,077	505	85	140	-	2,586
Ginde Beret .....	287	-	-	32	-	*
Jeldu .....	172	66	*	*	-	*
Ambo .....	216	4	-	*	-	144
Cheliya .....	337	-	-	*	-	*
Bako Tibe .....	380	-	*	*	-	223
Dano .....	194	-	-	-	-	-
Nono .....	25	-	-	*	-	*
Tikur .....	36	*	-	-	-	*
Amaya .....	178	*	*	*	-	-
Wonchi .....	-	-	-	-	-	-
Dendi .....	124	*	-	-	-	*
Ejerie .....	117	111	*	-	-	839
Adda Berga .....	59	85	*	-	-	*
Walmara .....	150	101	*	*	-	203
Alem Gana .....	69	*	*	*	-	*
Kersana Kondaltiti .....	78	*	*	*	-	*
Tole .....	*	-	-	*	-	-
Elu .....	24	*	-	-	-	-
Dawo .....	*	-	-	*	-	-
Walisona Goro .....	457	43	*	*	-	*
Becho .....	85	23	-	*	-	*
Kokir .....	31	*	*	-	-	*
Meta Robi .....	*	*	-	*	-	*
North Shewa Zone .....	847	683	*	44	-	795
Wara Jarso .....	82	89	-	-	-	159
Dera .....	46	-	-	-	-	*
Hidabu Abote .....	57	*	-	-	-	*
Kuyu .....	132	118	-	*	-	69
Degem .....	39	*	-	-	-	-
Gerar Jarso .....	36	106	-	-	-	122
Yaya Gulelena Debre .....	27	*	-	-	-	*
Wuchalena Jido .....	97	*	*	*	-	*
Abichuna Gna'a .....	19	20	-	-	-	-
Kembibit .....	62	35	-	-	-	-
Berehna Aleltu .....	80	27	-	-	-	*
Mulona Sululta .....	169	192	-	20	-	210
East Shewa Zone .....	2,009	1,054	197	256	-	2,729
Fentale .....	225	88	23	*	-	*
Boset .....	289	238	54	21	-	533
Adama .....	203	67	*	*	-	433
Lome .....	117	40	*	*	-	459
Gimbichu .....	44	*	-	*	-	-
Ada'a Liben Chukala .....	63	63	*	16	-	*
Dugda Bora .....	223	296	*	55	-	373
Adami Tullu Jido Komb .....	238	147	36	*	-	313
Arsi Negele .....	427	*	-	47	-	93
Shashemene .....	112	*	*	18	-	336
Seraro .....	70	-	*	*	-	-
Arsi Zone .....	2,316	713	239	296	*	2,016
Merti .....	75	*	*	*	-	300
Aseko .....	*	*	-	-	-	*
Gololcha .....	22	-	*	*	-	*
Jeju .....	56	*	*	-	*	*
Dodotana Sire .....	359	*	*	*	-	*
Zeway Dugda .....	82	*	*	-	-	*
Hitosa .....	101	47	*	32	-	*
Sude .....	-	*	-	-	-	-
Chole .....	44	*	-	*	-	*
Amigna .....	74	*	-	*	-	*
Seru .....	40	*	-	-	-	-
Robe .....	204	88	*	*	-	174
Tena .....	71	*	-	*	-	*
Sherka .....	89	*	-	31	-	*
Di geluna Tijo .....	133	*	*	21	-	*
Tiyo .....	94	57	*	15	-	*
Munesa .....	88	*	*	18	-	*
Bekoji .....	289	76	*	39	-	415

TABLE 7-22-c –Cont'd

Geographic Area	Cattle	Sheep	Goats	Draught Animals	Camels	Poultry
Gedeb .....	264	85	*	69	-	*
Kofele .....	224	*	*	*	-	*
West Harerge Zone .....	350	88	234	*	-	214
Mieso .....	85	*	50	*	-	*
Doba .....	*	-	*	-	-	-
Tulo .....	*	17	22	-	-	*
Mesela .....	*	*	15	-	-	-
Chiro .....	43	*	55	-	-	*
Goba Koricha .....	*	*	*	-	-	-
Anchar .....	52	-	-	-	-	-
Habro .....	64	*	23	*	-	*
Darolebu .....	*	*	22	*	-	*
Boke .....	*	*	-	-	-	*
Kuni .....	50	*	28	*	-	*
East Harerge Zone .....	414	167	222	*	-	258
Kombolcha .....	*	-	*	-	-	-
Jarso .....	-	*	-	-	-	-
Gursum .....	*	29	*	*	-	-
Babile .....	26	12	*	*	-	-
Fedis .....	*	*	*	-	-	-
Haro Maya .....	71	*	12	-	-	*
Kurfa Chele .....	*	*	*	-	-	-
Kersa .....	40	*	30	-	-	158
Meta .....	23	*	41	-	-	-
Goro Gutu .....	*	*	*	-	-	-
Deder .....	37	*	*	-	-	-
Malka Balo .....	44	*	*	*	-	-
Bedeno .....	12	*	*	-	-	-
Girawa .....	*	-	-	*	-	*
Gola Oda .....	77	*	44	-	-	-
Bale Zone .....	2,435	366	185	209	*	728
Kokosa .....	42	-	-	*	-	*
Dodola .....	429	75	*	59	-	261
Adaba .....	177	*	-	*	-	*
Agarfa .....	120	*	*	27	-	*
Gasera .....	54	-	-	-	-	-
Gololcha .....	92	-	*	-	-	*
Leghida .....	4	-	-	-	-	-
Ginir .....	319	*	*	*	-	*
Sinanana Dinsho .....	456	*	*	44	-	*
Goba .....	167	50	-	*	-	35
Mennana Arena Buluk .....	189	-	*	*	*	-
Nensebo .....	78	-	-	-	-	-
Meda Welabu .....	56	-	*	*	-	-
Berbere .....	55	-	*	*	-	-
Goro .....	153	-	*	*	-	*
Raytu .....	43	-	108	-	-	14
Seweyna .....	-	-	-	-	-	-
Borena Zone .....	1,435	319	390	66	*	1,522
Uraga .....	*	*	-	*	-	*
Bore .....	74	*	-	*	-	*
Adolana Wadera .....	123	*	-	20	-	*
Odo Shakiso .....	218	*	*	*	-	377
Hager Mariam .....	633	55	53	*	-	337
Yabelo .....	73	*	106	-	-	*
Arero .....	*	*	*	-	-	*
Liben .....	110	10	70	*	-	65
Moyale .....	-	*	14	*	*	*
Dire .....	*	38	73	*	*	309
Teltele .....	*	*	*	*	-	*

TABLE 7-23: ESTIMATED NUMBER OF LIVESTOCK DIED BY ZONE, AND WEREDA  
a) Both Rural and Urban Holdings

Geographic Area	Cattle	Sheep	Goats	Draught Animals	Camels	Poultry
Oromia Region .....	1,106,682	539,868	381,482	104,295	9,651	4,387,538
West Welega Zone .....	111,321	16,302	9,791	8,501	-	406,017
Mana Sibu .....	20,005	455	1,275	760	-	64,459
Nejo .....	7,261	1,186	*	458	-	13,486
Gimbi .....	2,999	293	*	111	-	16,561
Lalo Asabi .....	2,471	285	*	277	-	5,998
Boji .....	3,838	*	*	*	-	6,955
Ayra Guliso .....	3,459	383	*	278	-	14,300
Jarso .....	11,196	658	639	657	-	30,896
Gidami .....	3,312	383	441	514	-	10,742
Jimma Horo .....	1,712	671	297	174	-	12,729
Hawa Welel .....	6,445	2,019	445	754	-	39,806
Gawo Dale .....	10,234	1,747	699	718	-	46,265
Dale Sadi .....	4,095	1,402	512	251	-	19,250
Yubdo .....	1,474	530	208	237	-	8,523
Ganji .....	1,018	*	*	115	-	2,066
Haru .....	2,632	554	*	345	-	12,456
Nole Kaba .....	6,294	2,124	1,150	417	-	8,979
Lalo Kilie .....	2,787	707	861	181	-	12,066
Sayo .....	5,790	814	*	459	-	11,380
Anfilo .....	2,504	774	*	228	-	19,270
Begi .....	11,795	846	1,924	1,361	-	49,830
East Welega Zone .....	118,534	25,798	9,685	7,367	*	373,236
Limu .....	13,038	2,014	516	1,076	-	15,699
Ibantu .....	2,046	183	128	135	-	1,595
Gida Kiremu .....	15,660	1,501	*	338	-	28,596
Jarte .....	6,643	792	575	327	-	9,469
Amuru .....	5,530	254	600	113	-	2,868
Abe Dongoro .....	2,327	605	594	*	-	22,801
Jimma Horo .....	12,254	6,093	1,244	1,324	-	55,286
Abay Chomen .....	3,308	132	171	139	-	6,726
Guduru .....	13,720	1,335	1,042	881	*	38,951
Jimma Rare .....	3,309	1,107	341	441	-	16,484
Bila Seyo .....	5,675	2,620	1,376	539	-	31,258
Sibu Sire .....	4,878	504	470	191	-	25,919
Guto Wayu .....	9,050	*	611	771	-	31,947
Sasiga .....	2,799	217	*	205	-	7,006
Leka Dulecha .....	3,094	1,229	*	167	-	7,733
Diga .....	3,179	1,280	*	*	-	13,093
Jimma Arjo .....	3,401	918	*	137	-	8,878
Nunu Kumba .....	2,637	658	372	217	-	11,456
Wama Bonaya .....	5,987	1,659	382	257	-	37,469
Illubabor Zone .....	64,755	23,270	8,215	4,863	-	240,650
Darimu .....	7,102	4,008	2,170	537	-	43,884
Supena Sodo .....	6,473	2,421	512	810	-	14,128
Chora .....	6,672	2,829	1,001	490	-	21,132
Dega .....	5,410	2,995	956	367	-	4,531
Bedele .....	7,000	1,405	1,397	131	-	16,263
Gechi .....	3,569	1,102	553	246	-	7,004
Borecha .....	2,045	858	368	175	-	1,639
Dedesa .....	3,132	781	*	*	-	3,721
Yayu .....	8,248	1,347	482	415	-	39,602
Metu .....	5,549	1,388	*	456	-	48,025
Ale .....	5,962	2,115	*	500	-	15,963
Bure .....	2,526	1,172	*	168	-	22,361
Nono .....	1,065	849	219	182	-	2,399
Jimma Zone .....	153,672	61,087	22,991	12,270	*	453,006
Limu Seka .....	10,398	985	963	287	-	30,906
Limu Kosa .....	14,712	*	*	*	-	84,664
Sokoru .....	12,748	2,913	2,714	*	-	37,320
Tiro Afeta .....	9,540	5,054	2,990	382	-	22,310
Kersa .....	5,304	2,642	*	*	-	17,326
Mana .....	2,825	632	*	149	-	10,804
Goma .....	8,833	1,763	1,426	294	-	84,539
Gera .....	13,786	7,479	936	2,007	-	20,433
Seka Chekorsa .....	17,065	5,650	*	1,121	-	50,232
Dedo .....	10,836	6,805	974	974	-	31,556

TABLE 7-23-a –Cont'd

Geographic Area	Cattle	Sheep	Goats	Draught Animals	Camels	Poultry
Omonada .....	29,352	13,301	6,769	2,228	-	52,999
Sigmo .....	11,687	6,693	669	2,156	-	5,497
Setema .....	6,585	4,635	948	1,887	*	4,420
West Shewa Zone .....	126,177	66,789	30,003	12,951	*	680,650
Ginde Beret .....	13,444	2,370	2,276	603	*	16,675
Jeldu .....	5,544	5,566	*	719	-	18,983
Ambo .....	7,305	5,033	3,170	1,003	-	55,361
Cheliya .....	11,314	2,027	*	945	-	55,661
Bako Tibe .....	7,321	1,033	786	928	-	63,350
Dano .....	6,388	*	*	*	-	20,279
Nono .....	13,629	2,429	2,235	1,224	-	42,399
Tikur .....	2,880	3,674	*	667	-	20,415
Amaya .....	10,119	*	1,734	703	-	26,861
Wonchi .....	3,425	2,009	1,736	464	-	42,930
Dendi .....	7,611	6,747	*	844	-	51,602
Ejerie .....	1,621	2,775	*	308	-	19,662
Adda Berga .....	5,235	6,545	1,168	589	-	24,236
Walmara .....	2,353	4,961	812	163	-	20,537
Alem Gana .....	3,310	2,585	948	620	-	24,323
Kersana Kondaltiti .....	3,942	7,390	4,233	691	-	17,707
Tole .....	1,169	1,236	464	269	-	4,232
Elu .....	1,061	688	*	179	-	12,358
Dawo .....	2,017	579	214	259	-	16,142
Walisona Goro .....	6,586	*	1,460	807	-	85,190
Becho .....	951	530	577	189	-	7,141
Kokir .....	2,986	3,962	1,016	525	-	13,123
Meta Robi .....	5,966	3,817	1,776	*	-	21,483
North Shewa Zone .....	38,309	72,394	8,773	3,621	*	251,947
Wara Jarso .....	3,633	2,710	*	*	-	12,375
Dera .....	5,256	*	671	*	-	11,013
Hidabu Abote .....	1,298	1,193	1,359	136	-	12,970
Kuyu .....	3,430	4,101	1,352	113	*	21,313
Degem .....	2,106	4,002	*	275	-	16,621
Gerar Jarso .....	1,724	2,205	681	193	-	23,086
Yaya Gulelena Debre .....	1,797	2,765	*	191	-	13,369
Wuchalena Jido .....	6,558	15,566	*	657	-	39,456
Abichuna Gna'a .....	1,760	6,148	*	200	-	17,137
Kembibit .....	2,190	9,573	*	473	-	23,275
Berehna Aleltu .....	4,508	11,792	1,045	701	-	33,624
Mulona Sululta .....	4,049	12,013	*	316	-	27,708
East Shewa Zone .....	43,644	25,136	44,497	6,514	*	463,699
Fentale .....	4,427	6,344	8,216	76	*	2,838
Boset .....	3,897	2,508	4,989	961	*	84,565
Adama .....	2,858	1,556	2,002	643	-	41,196
Lome .....	2,089	1,034	1,809	272	-	27,054
Gimbichu .....	1,787	2,520	*	276	-	15,118
Ada'a Liben Chukala .....	5,224	2,784	2,122	1,736	-	35,131
Dugda Bora .....	5,236	2,934	6,969	445	-	75,559
Adami Tullu Jido Komb .....	3,042	784	7,582	*	-	35,011
Arsi Negele .....	4,228	1,587	4,509	546	-	46,209
Shashemene .....	2,583	850	*	*	-	25,042
Seraro .....	6,588	1,387	3,606	*	-	69,695
Akaki .....	1,684	847	863	185	-	6,281
Arsi Zone .....	109,190	112,265	55,640	17,584	216	746,287
Merti .....	6,075	4,896	9,234	922	*	35,066
Aseko .....	3,371	4,970	5,471	321	-	30,477
Gololcha .....	8,037	604	2,959	398	-	30,194
Jeju .....	6,301	9,332	1,455	1,069	*	32,345
Dodotana Sire .....	3,262	2,623	2,901	1,074	-	51,069
Zeway Dugda .....	2,861	1,337	6,856	637	-	29,777
Hitosa .....	3,764	4,124	1,028	1,169	*	74,414
Sude .....	5,539	7,663	*	754	-	29,296
Chole .....	3,358	2,078	2,020	354	-	21,654
Amigna .....	6,309	2,331	536	169	-	18,275
Seru .....	8,943	3,881	3,235	565	*	36,672
Robe .....	5,125	6,339	*	724	-	41,566
Tena .....	2,758	4,436	*	438	-	24,606
Sherka .....	5,477	5,975	*	903	*	53,330
Di geluna Tijo .....	2,104	5,919	*	742	-	29,334

TABLE 7-23-a –Cont'd

Geographic Area	Cattle	Sheep	Goats	Draught Animals	Camels	Poultry
Tiyo .....	2,000	1,844	*	495	-	31,006
Munesa .....	9,262	11,052	*	1,449	-	65,818
Bekoji .....	8,804	9,188	4,442	2,215	*	61,034
Gedeb .....	6,966	12,656	1,156	2,398	-	35,609
Kofele .....	8,874	11,019	*	786	-	14,746
West Harerge Zone .....	58,684	6,211	30,636	3,082	423	141,078
Mieso .....	5,382	224	2,093	421	261	9,696
Doba .....	4,310	402	2,501	*	-	8,507
Tulo .....	3,075	284	154	*	-	5,725
Mesela .....	3,290	*	865	*	-	1,772
Chiro .....	6,520	1,236	1,335	*	*	15,773
Goba Koricha .....	6,151	1,579	7,422	485	-	24,462
Anchar .....	3,028	907	5,452	288	*	28,701
Habro .....	5,826	377	2,540	400	-	25,464
Darolebu .....	9,588	*	4,365	*	*	12,286
Boke .....	5,962	*	*	264	-	3,450
Kuni .....	5,553	674	*	453	-	5,240
East Harerge Zone .....	50,015	10,570	28,493	2,097	*	45,276
Kombolcha .....	1,676	645	*	120	-	*
Jarso .....	1,906	1,142	1,636	*	-	*
Gursum .....	4,168	1,885	7,667	*	*	4,291
Babile .....	1,102	*	2,179	-	-	*
Fedis .....	4,134	*	2,830	687	-	1,779
Haro Maya .....	6,104	1,376	2,114	*	-	16,841
Kurfa Chele .....	775	193	407	*	-	790
Kersa .....	1,795	331	511	*	-	5,207
Meta .....	6,327	1,882	4,144	*	-	5,503
Goro Gutu .....	4,172	816	2,192	*	-	2,349
Deder .....	2,683	*	*	*	-	*
Malka Balo .....	3,697	*	329	*	-	*
Bedeno .....	4,439	*	*	*	-	*
Girawa .....	2,362	*	*	*	-	*
Gola Oda .....	4,676	*	2,684	143	*	*
Bale Zone .....	120,922	70,867	51,220	12,555	4,301	124,226
Kokosa .....	10,463	14,408	1,202	1,186	-	*
Dodola .....	6,417	12,508	596	1,349	-	12,356
Adaba .....	5,978	10,966	5,834	2,075	-	14,516
Agarfa .....	6,339	2,881	2,622	922	*	9,507
Gasera .....	5,958	322	2,185	239	-	6,631
Gololcha .....	8,744	*	2,019	722	-	13,284
Legehida .....	4,631	84	1,383	91	372	658
Ginir .....	7,847	*	2,615	754	-	16,293
Sinanana Dinsho .....	7,654	10,226	1,144	1,353	-	22,416
Goba .....	2,328	3,045	*	775	-	5,284
Mennana Arena Buluk .....	12,750	*	5,757	531	166	4,268
Nensebo .....	8,815	8,209	2,295	655	-	2,850
Meda Welabu .....	6,828	284	6,558	*	1,151	2,801
Berbere .....	4,830	*	1,214	*	*	1,714
Guradamole .....	4,234	*	1,962	101	*	627
Goro .....	9,212	1,109	3,011	1,135	*	9,843
Raytu .....	3,454	3,583	6,705	204	1,986	419
Seweyna .....	4,441	1,620	3,937	269	537	322
Borena Zone .....	111,459	49,179	81,539	12,890	3,487	461,466
Uraga .....	17,306	21,335	8,346	5,922	-	88,624
Bore .....	12,132	6,296	1,565	1,700	-	42,834
Adolana Wadera .....	10,404	*	4,469	*	*	27,726
Odo Shakiso .....	14,898	1,452	10,777	670	*	47,167
Hager Mariam .....	19,916	*	19,126	*	*	157,423
Yabelo .....	1,821	1,542	5,046	-	*	10,761
Arero .....	1,231	416	1,434	*	69	190
Liben .....	7,052	1,027	7,407	*	986	16,640
Moyale .....	6,284	1,684	12,267	*	1,007	31,686
Dire .....	2,177	2,578	4,439	145	298	6,306
Teltele .....	3,477	2,064	3,716	85	*	4,394
Gelana Abaya .....	14,762	*	2,948	205	-	27,715

b) Rural Holdings

Geographic Area	Cattle	Sheep	Goats	Draught Animals	Camels	Poultry
Oromia Region .....	1,080,189	529,449	376,494	102,459	9,622	4,145,970
West Welega Zone .....	105,575	15,901	9,373	8,209	-	385,546
Mana Sibu .....	18,874	439	1,256	731	-	62,255
Nejo .....	6,589	1,135	*	441	-	12,019
Gimbi .....	2,681	293	*	*	-	15,319
Lalo Asabi .....	2,263	276	-	246	-	5,139
Boji .....	3,571	*	-	*	-	6,880
Ayra Guliso .....	3,099	363	*	255	-	12,906
Jarso .....	10,948	658	604	624	-	30,410
Gidami .....	3,237	378	433	505	-	10,211
Jimma Horo .....	1,674	659	278	170	-	12,391
Hawa Welel .....	6,278	2,009	439	731	-	38,997
Gawo Dale .....	9,772	1,684	*	710	-	42,929
Dale Sadi .....	3,829	1,387	512	238	-	18,227
Yubdo .....	1,450	530	208	212	-	8,153
Ganji .....	967	*	*	113	-	1,988
Haru .....	2,408	518	*	325	-	11,983
Nole Kaba .....	6,227	2,111	1,139	417	-	8,914
Lalo Kilie .....	2,609	649	841	181	-	11,511
Sayo .....	5,144	793	*	446	-	8,752
Anfilo .....	2,352	734	*	205	-	17,337
Begi .....	11,603	821	1,920	1,348	-	49,225
East Welega Zone .....	114,591	25,206	9,478	7,233	-	351,351
Limu .....	12,783	2,014	507	1,076	-	15,464
Ibantu .....	1,972	183	128	135	-	1,595
Gida Kiremu .....	15,132	1,478	*	*	-	26,834
Jarte .....	6,529	734	510	327	-	8,628
Amuru .....	5,326	250	589	113	-	2,401
Abe Dongoro .....	2,283	605	594	*	-	22,621
Jimma Horo .....	11,826	5,932	1,231	1,271	-	52,111
Abay Chomen .....	2,972	121	171	135	-	3,644
Guduru .....	13,533	1,331	1,042	864	-	38,500
Jimma Rare .....	3,141	1,057	325	431	-	15,656
Bila Seyo .....	5,445	2,607	1,353	533	-	29,255
Sibu Sire .....	4,579	486	461	187	-	24,096
Guto Wayu .....	8,782	*	603	771	-	28,293
Sasiga .....	2,616	217	*	197	-	6,857
Leka Dulecha .....	3,001	1,224	*	167	-	7,701
Diga .....	3,094	1,270	*	*	-	11,181
Jimma Arjo .....	3,290	783	*	137	-	8,514
Nunu Kumba .....	2,471	639	367	207	-	11,191
Wama Bonaya .....	5,817	1,610	363	257	-	36,806
Illubabor Zone .....	62,878	22,934	7,992	4,751	-	226,244
Darimu .....	7,049	3,994	2,155	535	-	42,903
Supena Sodo .....	6,336	2,389	492	799	-	13,386
Chora .....	6,535	2,817	998	487	-	19,963
Dega .....	5,239	2,957	948	347	-	4,223
Bedele .....	6,682	1,351	1,374	*	-	15,060
Gechi .....	3,432	1,084	553	246	-	6,395
Borecha .....	2,045	858	368	172	-	1,628
Dedesa .....	3,059	778	*	*	-	3,232
Yayu .....	8,109	1,332	*	404	-	37,652
Metu .....	5,296	1,383	-	454	-	44,526
Ale .....	5,753	2,037	*	475	-	14,657
Bure .....	2,385	1,132	*	162	-	20,770
Nono .....	957	823	199	156	-	1,850
Jimma Zone .....	151,513	60,805	22,792	12,211	*	433,625
Limu Seka .....	10,340	985	963	287	-	30,252
Limu Kosa .....	14,437	*	*	*	-	83,126
Sokoru .....	12,415	2,886	2,621	*	-	35,078
Tiro Afeta .....	9,534	5,054	2,990	382	-	22,184
Kersa .....	4,672	2,502	*	*	-	10,696
Mana .....	2,796	618	*	149	-	10,577
Goma .....	8,608	1,757	1,391	292	-	79,292
Gera .....	13,532	7,475	928	1,998	-	20,011
Seka Chekorsa .....	16,967	5,650	*	1,111	-	48,615
Dedo .....	10,826	6,784	974	974	-	31,424
Omonada .....	29,247	13,289	6,736	2,228	-	52,558
Sigmo .....	11,610	6,647	669	2,145	-	5,446

TABLE 7-23-b –Cont'd

Geographic Area	Cattle	Sheep	Goats	Draught Animals	Camels	Poultry
Setema .....	6,528	4,624	944	1,873	*	4,366
West Shewa Zone .....	123,721	65,688	29,639	12,821	*	653,024
Ginde Beret .....	13,351	2,370	2,276	579	*	16,589
Jeldu .....	5,336	5,502	*	710	-	17,576
Ambo .....	7,128	5,006	3,114	994	-	51,590
Cheliya .....	10,952	1,979	*	933	-	54,242
Bako Tibe .....	6,922	1,033	781	919	-	59,363
Dano .....	6,235	*	*	*	-	20,109
Nono .....	13,550	2,343	2,228	1,217	-	41,989
Tikur .....	2,864	3,674	*	667	-	20,378
Amaya .....	9,984	*	1,732	693	-	26,167
Wonchi .....	3,418	2,009	1,736	464	-	42,770
Dendi .....	7,472	6,695	*	837	-	48,380
Ejerie .....	1,553	2,728	*	308	-	16,545
Adda Berga .....	5,170	6,399	1,133	589	-	23,543
Walmara .....	2,249	4,530	801	162	-	18,465
Alem Gana .....	3,216	2,562	931	616	-	22,735
Kersana Kondaltiti .....	3,924	7,378	4,180	691	-	17,439
Tole .....	1,163	1,236	464	258	-	4,232
Elu .....	1,025	688	*	174	-	12,056
Dawo .....	1,997	571	206	251	-	15,269
Walisona Goro .....	6,398	*	1,440	796	-	83,189
Becho .....	911	488	545	187	-	6,149
Kokir .....	2,962	3,950	1,016	525	-	12,940
Meta Robi .....	5,946	3,798	1,776	*	-	21,310
North Shewa Zone .....	37,454	70,831	8,743	3,557	*	242,191
Wara Jarso .....	3,567	2,494	*	*	-	11,396
Dera .....	5,176	*	671	*	-	10,871
Hidabu Abote .....	1,255	1,179	1,359	126	-	12,222
Kuyu .....	3,336	3,684	1,349	*	*	19,562
Degem .....	2,093	3,982	*	275	-	16,281
Gerar Jarso .....	1,656	2,078	671	193	-	21,399
Yaya Gulelena Debre .....	1,780	2,723	*	191	-	13,061
Wuchalena Jido .....	6,484	15,370	*	646	-	38,453
Abichuna Gna'a .....	1,745	6,108	*	200	-	16,914
Kembibit .....	2,110	9,494	*	470	-	22,897
Berehna Aleltu .....	4,346	11,619	1,045	693	-	32,480
Mulona Sululta .....	3,906	11,773	*	299	-	26,654
East Shewa Zone .....	41,788	23,045	43,809	6,224	*	427,719
Fentale .....	4,373	6,269	8,194	*	*	*
Boset .....	3,687	2,240	4,895	918	*	77,780
Adama .....	2,634	1,303	1,918	587	-	34,879
Lome .....	2,034	973	1,793	269	-	24,898
Gimbichu .....	1,738	2,462	*	261	-	14,378
Ada'a Liben Chukala .....	5,176	2,662	2,122	1,712	-	33,611
Dugda Bora .....	4,838	2,231	6,805	380	-	68,318
Adami Tullu Jido Komb .....	2,793	*	7,396	*	-	31,014
Arsi Negele .....	3,860	1,486	4,502	512	-	43,280
Shashemene .....	2,475	*	*	*	-	22,839
Seraro .....	6,497	1,329	3,579	*	-	68,725
Akaki .....	1,684	847	863	185	-	6,281
Arsi Zone .....	106,610	110,204	55,042	17,227	211	701,639
Merti .....	5,963	4,808	9,118	897	*	28,665
Aseko .....	3,316	4,925	5,428	295	-	29,203
Gololcha .....	7,981	593	2,946	392	-	29,952
Jeju .....	6,203	9,295	1,447	1,061	*	31,104
Dodotana Sire .....	3,036	2,429	2,703	1,023	-	43,592
Zeway Dugda .....	2,790	1,311	6,785	637	-	29,193
Hitosa .....	3,604	4,040	1,011	1,138	-	71,647
Sude .....	5,513	7,647	*	754	-	28,972
Chole .....	3,282	1,896	1,993	342	-	19,150
Amigna .....	6,165	2,247	525	159	-	16,327
Seru .....	8,682	3,722	3,212	552	*	35,373
Robe .....	4,970	6,214	*	709	-	38,676
Tena .....	2,598	4,372	*	433	-	22,064
Sherka .....	5,439	5,919	*	886	*	50,949
Di geluna Tijo .....	1,999	5,813	*	701	-	27,585
Tiyo .....	1,929	1,776	*	473	-	28,063
Munesa .....	9,198	10,939	*	1,441	-	64,372

TABLE 7-23-b –Cont'd

Geographic Area	Cattle	Sheep	Goats	Draught Animals	Camels	Poultry
Bekoji .....	8,473	8,948	4,434	2,195	*	58,368
Gedeb .....	6,760	12,419	1,135	2,367	-	34,205
Kofele .....	8,707	10,890	*	772	-	14,180
West Harerge Zone .....	58,009	5,962	29,899	3,038	419	129,480
Mieso .....	5,130	144	1,692	414	256	6,074
Doba .....	4,302	398	2,472	*	-	8,416
Tulo .....	3,054	255	*	*	-	4,967
Mesela .....	3,262	*	844	*	-	1,538
Chiro .....	6,449	1,189	1,241	-	*	14,976
Goba Koricha .....	6,104	1,570	7,410	485	-	23,182
Anchor .....	2,989	889	5,353	279	*	27,450
Habro .....	5,699	352	2,522	394	-	22,870
Darolebu .....	9,528	*	4,345	*	*	11,492
Boke .....	5,962	-	*	264	-	3,424
Kuni .....	5,530	671	*	453	-	5,091
East Harerge Zone .....	49,444	10,206	28,132	2,089	*	40,877
Kombolcha .....	1,662	638	*	120	-	*
Jarso .....	1,899	1,121	1,636	*	-	*
Gursum .....	4,126	1,853	7,649	*	*	*
Babile .....	1,083	*	2,175	-	-	*
Fedis .....	4,118	*	2,815	687	-	1,757
Haro Maya .....	5,972	1,299	2,062	*	-	15,680
Kurfa Chele .....	739	187	335	*	-	693
Kersa .....	1,748	266	466	*	-	2,942
Meta .....	6,308	1,866	4,094	*	-	5,305
Goro Gutu .....	4,168	763	2,171	*	-	2,337
Deder .....	2,624	*	*	*	-	*
Malka Balo .....	3,655	-	311	*	-	*
Bedeno .....	4,437	*	*	*	-	*
Girawa .....	2,353	*	*	*	-	*
Gola Oda .....	4,551	*	2,631	143	*	*
Bale Zone .....	118,701	70,115	50,903	12,358	4,287	113,313
Kokosa .....	10,380	14,320	1,202	1,170	-	*
Dodola .....	6,193	12,403	584	1,328	-	10,418
Adaba .....	5,866	10,831	5,834	2,059	-	13,978
Agarfa .....	6,169	2,810	2,605	879	*	8,361
Gasera .....	5,860	311	2,185	239	-	6,506
Gololcha .....	8,648	*	2,003	722	-	12,964
Leghida .....	4,609	84	1,383	91	372	658
Ginir .....	7,543	*	2,598	728	-	14,660
Sinanana Dinsho .....	7,243	9,990	1,117	1,312	-	20,841
Goba .....	2,199	2,979	*	772	-	3,911
Mennana Arena Buluk .....	12,568	*	5,741	515	166	3,602
Nensebo .....	8,733	8,209	2,295	655	-	2,154
Meda Welabu .....	6,801	284	6,558	*	1,151	2,777
Berbere .....	4,807	*	1,191	*	*	1,523
Guradamole .....	4,234	*	1,962	101	*	627
Goro .....	9,147	1,109	2,989	1,126	*	9,397
Raytu .....	3,316	3,561	6,611	204	1,986	317
Seweyna .....	4,387	1,608	3,863	264	523	303
Borena Zone .....	109,904	48,554	80,691	12,742	3,486	440,961
Uruga .....	17,159	21,224	8,299	5,871	-	87,183
Bore .....	11,937	6,180	1,560	1,665	-	40,957
Adolana Wadera .....	10,119	*	4,407	*	*	23,838
Odo Shakiso .....	14,722	1,442	10,745	664	*	42,889
Hager Mariam .....	19,450	*	18,930	*	*	154,280
Yabelo .....	1,725	1,428	4,863	-	*	9,810
Arero .....	1,231	411	1,434	*	69	*
Liben .....	6,968	1,015	7,304	*	986	15,465
Moyale .....	6,277	1,674	12,242	*	1,006	31,428
Dire .....	2,094	2,509	4,310	*	298	3,514
Teltele .....	3,459	1,996	3,649	*	*	3,711
Gelana Abaya .....	14,762	*	2,948	205	-	27,715



c) Urban Holders

Geographic Area	Cattle	Sheep	Goats	Draught Animals	Camels	Poultry
Oromia Region .....	26,493	10,419	4,988	1,835	29	241,568
West Welega Zone .....	5,746	401	417	292	-	20,471
Mana Sibu .....	1,131	*	*	29	-	2,204
Nejo .....	671	52	*	17	-	1,467
Gimbi .....	318	-	*	*	-	1,242
Lalo Asabi .....	209	*	*	*	-	859
Boji .....	267	*	*	-	-	75
Ayra Guliso .....	361	*	*	23	-	1,394
Jarso .....	248	-	*	33	-	486
Gidami .....	76	*	*	*	-	531
Jimma Horo .....	38	*	*	*	-	338
Hawa Welel .....	166	*	*	*	-	809
Gawo Dale .....	461	62	55	*	-	3,336
Dale Sadi .....	266	*	-	*	-	1,023
Yubdo .....	24	-	-	*	-	371
Ganji .....	50	-	*	*	-	78
Haru .....	224	*	*	*	-	473
Nole Kaba .....	67	*	*	-	-	*
Lalo Kilie .....	177	*	*	-	-	556
Sayo .....	646	*	*	*	-	2,628
Anfilo .....	152	40	-	23	-	1,933
Begi .....	192	*	*	*	-	605
East Welega Zone .....	3,942	593	207	134	*	21,885
Limu .....	255	-	*	-	-	235
Ibantu .....	73	-	-	-	-	-
Gida Kiremu .....	528	*	-	*	-	1,762
Jarte .....	114	*	*	-	-	841
Amuru .....	204	*	*	-	-	467
Abe Dongoro .....	44	-	-	-	-	*
Jimma Horo .....	428	161	*	53	-	3,174
Abay Chomen .....	336	*	-	*	-	3,082
Guduru .....	187	*	-	*	*	451
Jimma Rare .....	168	*	*	*	-	828
Bila Seyo .....	230	*	*	*	-	2,004
Sibu Sire .....	299	*	*	*	-	1,823
Guto Wayu .....	269	32	*	-	-	3,654
Sasiga .....	183	-	*	*	-	148
Leka Dulecha .....	93	*	-	-	-	*
Diga .....	85	*	*	*	-	1,912
Jimma Arjo .....	111	135	-	-	-	364
Nunu Kumba .....	166	*	*	*	-	265
Wama Bonaya .....	170	48	*	-	-	663
Illubabor Zone .....	1,877	336	222	112	-	14,406
Darimu .....	53	*	*	*	-	980
Supena Sodo .....	136	*	*	*	-	742
Chora .....	137	*	*	*	-	1,168
Dega .....	172	*	*	20	-	307
Bedele .....	319	*	23	*	-	1,203
Gechi .....	137	*	-	-	-	609
Borecha .....	-	-	-	4	-	11
Dedesa .....	74	*	-	-	-	489
Yayu .....	139	*	*	*	-	1,950
Metu .....	253	*	*	*	-	3,499
Ale .....	209	78	*	25	-	1,306
Bure .....	141	40	*	*	-	1,591
Nono .....	108	*	*	*	-	549
Jimma Zone .....	2,159	282	199	59	-	19,381
Limu Seka .....	58	-	-	-	-	654
Limu Kosa .....	275	*	*	*	-	1,537
Sokoru .....	333	26	93	*	-	2,242
Tiro Afeta .....	*	-	-	-	-	*
Kersa .....	632	140	*	*	-	6,631
Mana .....	29	*	-	-	-	228
Goma .....	225	*	35	*	-	5,247
Gera .....	254	*	*	*	-	422
Seka Chekorsa .....	99	-	*	*	-	1,617
Dedo .....	*	*	-	-	-	132
Omonada .....	105	*	*	-	-	441
Sigmo .....	77	*	-	*	-	*

TABLE 7-23-c –Cont'd

Geographic Area	Cattle	Sheep	Goats	Draught Animals	Camels	Poultry
Setema .....	57	*	*	*	-	*
West Shewa Zone .....	2,455	1,101	363	131	-	27,626
Ginde Beret .....	93	-	-	*	-	*
Jeldu .....	209	64	*	*	-	1,407
Ambo .....	177	*	57	*	-	3,771
Cheliya .....	362	*	-	*	-	1,419
Bako Tibe .....	399	-	*	*	-	3,987
Dano .....	153	*	*	-	-	170
Nono .....	79	86	*	*	-	410
Tikur .....	*	-	-	-	-	37
Amaya .....	135	*	*	*	-	694
Wonchi .....	7	-	-	-	-	160
Dendi .....	139	53	-	*	-	3,223
Ejerie .....	68	48	*	-	-	3,117
Adda Berga .....	66	146	*	-	-	693
Walmara .....	104	432	*	*	-	2,072
Alem Gana .....	94	23	*	*	-	1,588
Kersana Kondaltiti .....	*	*	*	-	-	267
Tole .....	*	-	-	*	-	-
Elu .....	36	-	-	*	-	302
Dawo .....	*	*	*	*	-	873
Walisona Goro .....	188	31	21	*	-	2,001
Becho .....	40	*	*	*	-	991
Kokir .....	25	*	-	-	-	183
Meta Robi .....	21	*	-	*	-	174
North Shewa Zone .....	855	1,563	30	63	-	9,756
Wara Jarso .....	65	216	-	-	-	979
Dera .....	80	-	-	-	-	142
Hidabu Abote .....	43	*	-	*	-	747
Kuyu .....	93	417	*	*	-	1,751
Degem .....	*	*	*	-	-	340
Gerar Jarso .....	69	126	*	-	-	1,687
Yaya Gulelena Debre .....	17	42	-	-	-	308
Wuchalena Jido .....	74	196	-	*	-	1,002
Abichuna Gna'a .....	16	39	-	-	-	223
Kembibit .....	80	79	*	*	-	378
Berehna Aleltu .....	163	173	-	*	-	1,145
Mulona Sululta .....	143	240	*	17	-	1,053
East Shewa Zone .....	1,856	2,091	688	290	-	35,979
Fentale .....	55	74	*	17	-	1,121
Boset .....	210	268	94	44	-	6,785
Adama .....	224	253	85	56	-	6,318
Lome .....	55	61	*	*	-	2,156
Gimbichu .....	49	58	*	*	-	740
Ada'a Liben Chukala .....	48	123	-	24	-	1,519
Dugda Bora .....	398	703	163	64	-	7,241
Adami Tullu Jido Komb .....	249	261	186	*	-	3,997
Arsi Negele .....	368	101	*	34	-	2,929
Shashemene .....	109	130	20	*	-	2,203
Seraro .....	92	*	27	*	-	970
Arsi Zone .....	2,580	2,061	598	357	*	44,648
Merti .....	111	89	117	25	-	6,401
Aseko .....	55	*	*	26	-	1,275
Gololcha .....	56	*	*	*	-	242
Jeju .....	98	37	*	*	*	1,240
Dodotana Sire .....	226	194	*	51	-	7,477
Zeway Dugda .....	71	*	*	-	-	585
Hitosa .....	160	85	*	32	*	2,766
Sude .....	26	*	-	-	-	324
Chole .....	76	182	*	*	-	2,504
Amigna .....	143	84	*	*	-	1,947
Seru .....	261	160	*	*	-	1,299
Robe .....	155	125	*	*	-	2,890
Tena .....	159	*	-	*	-	2,542
Sherka .....	38	55	-	*	-	2,381
Di geluna Tijo .....	105	106	*	41	-	1,749
Tiyo .....	71	68	*	22	-	2,944
Munesa .....	64	113	-	*	-	1,446
Bekoji .....	332	239	*	20	-	2,667

TABLE 7-23-c –Cont'd

Geographic Area	Cattle	Sheep	Goats	Draught Animals	Camels	Poultry
Gedeb .....	206	236	*	31	-	1,404
Kofele .....	168	129	*	*	-	565
West Harerge Zone .....	675	249	737	45	*	11,598
Mieso .....	251	*	401	*	*	3,622
Doba .....	*	*	*	-	-	*
Tulo .....	21	29	22	-	-	759
Mesela .....	28	*	21	*	-	234
Chiro .....	71	48	94	*	-	798
Goba Koricha .....	47	*	*	-	-	1,280
Anchar .....	40	*	100	*	-	1,251
Habro .....	126	25	18	*	-	2,594
Darolebu .....	60	17	20	*	-	794
Boke .....	*	*	-	-	-	*
Kuni .....	23	*	20	-	-	149
East Harerge Zone .....	571	364	361	*	-	4,399
Kombolcha .....	14	*	*	-	-	*
Jarso .....	*	*	-	-	-	*
Gursum .....	41	32	*	*	-	389
Babile .....	*	*	*	-	-	55
Fedis .....	*	-	*	-	-	*
Haro Maya .....	*	77	51	-	-	1,161
Kurfa Chele .....	35	*	*	-	-	*
Kersa .....	47	65	44	-	-	2,265
Meta .....	18	*	*	-	-	198
Goro Gutu .....	*	52	*	-	-	*
Deder .....	59	*	*	*	-	84
Malka Balo .....	42	*	*	-	-	*
Bedeno .....	*	-	-	-	-	*
Girawa .....	*	-	*	*	-	*
Gola Oda .....	125	*	52	-	-	*
Bale Zone .....	2,221	752	318	197	14	10,913
Kokosa .....	83	88	-	*	-	*
Dodola .....	224	105	*	22	-	1,938
Adaba .....	112	135	-	*	-	538
Agarfa .....	170	71	*	43	-	1,147
Gasera .....	97	*	-	-	-	126
Gololcha .....	96	-	*	-	-	320
Leghida .....	23	-	-	-	-	-
Ginir .....	305	*	*	26	-	1,633
Sinanana Dinsho .....	411	236	*	41	-	1,575
Goba .....	129	66	-	*	-	1,373
Mennana Arena Buluk .....	182	-	*	*	-	666
Nensebo .....	82	-	-	-	-	696
Meda Welabu .....	27	-	-	-	-	*
Berbere .....	*	-	*	-	-	*
Goro .....	65	-	*	*	-	447
Raytu .....	137	22	94	-	-	101
Seweyna .....	55	12	73	5	14	19
Borena Zone .....	1,555	624	848	148	*	20,504
Uraga .....	147	111	*	50	-	1,441
Bore .....	195	115	*	35	-	1,877
Adolana Wadera .....	284	14	*	*	-	3,888
Odo Shakiso .....	176	*	*	*	-	4,278
Hager Mariam .....	466	95	196	*	-	3,143
Yabelo .....	*	115	182	-	-	951
Arero .....	-	*	-	-	-	*
Liben .....	84	12	104	*	-	1,175
Moyale .....	*	*	25	*	*	258
Dire .....	82	69	129	24	-	2,792
Teltele .....	*	*	67	*	-	683

TABLE 7-24: ANIMAL FEED PRACTICES OF PEASNT HOLDERS – PERCENTAGE USED BY TYPE OF FEED, ZONE, AND WEREDA

a) Both Rural and Urban Holdings

Geographic Area	Total (%)	Green Fodder	Crop Residue	Improved Feed	Hay	By-Product	Others
Oromia Region .....	100	68.81	21.55	0.09	3.42	1.42	4.71
West Welega Zone.....	100	82.96	6.82	0.08	0.28	4.31	5.55
Mana Sibu.....	100	78.9	7	0.1	0.25	2.71	11.04
Nejo.....	100	87.36	8.45	0.01	0.12	0.54	3.53
Gimbi.....	100	78.83	6.25	0.06	0.09	4.29	10.48
Lalo Asabi.....	100	86.22	3.84	0.18	0.48	3.17	6.11
Boji.....	100	88.06	4.75	-	0.04	0.27	6.89
Ayra Guliso.....	100	86.63	4.91	0.01	0.13	3.37	4.96
Jarso.....	100	78.22	10.35	-	0.34	2.93	8.17
Gidami.....	100	80	5.5	0.01	0.5	9.12	4.88
Jimma Horo.....	100	77.78	10.71	0.67	0.59	4.69	5.57
Hawa Welel.....	100	81.68	6.59	0.04	0.36	7.48	3.86
Gawo Dale.....	100	79.38	8.17	0.04	0.16	5.01	7.24
Dale Sadi.....	100	89.85	3.75	-	0.22	1.74	4.44
Yubdo.....	100	82.99	6.34	0.05	0.49	5.03	5.1
Ganji.....	100	86.59	7.47	0.14	0.14	1.61	4.04
Haru.....	100	76.84	11.06	-	0.07	6.8	5.24
Nole Kaba.....	100	88.87	6.43	0.04	0.01	1.99	2.65
Lalo Kilie.....	100	66.26	8.07	0.1	0.36	20.34	4.87
Sayo.....	100	85.45	3.88	0.03	0.11	6.65	3.89
Anfilo.....	100	79.63	7.26	0.11	0.08	4.65	8.27
Begi.....	100	86.44	7.41	0.18	0.88	2.78	2.31
East Welega Zone.....	100	82.69	10.69	0.07	0.49	1.33	4.72
Limu.....	100	89.88	6.64	-	-	0.25	3.24
Ibantu.....	100	83.5	12.6	0.01	0.08	0.03	3.78
Gida Kiremu.....	100	86.15	9.95	*	0.55	0.34	3.02
Jarte.....	100	76.61	15.74	0.01	0.83	0.4	6.41
Amuru.....	100	79.82	12.14	0.2	0.68	0.52	6.64
Abe Dongoro.....	100	87.28	6.51	-	0.03	2.03	4.15
Jimma Horo.....	100	79.01	13.82	0.01	0.48	1.65	5.03
Abay Chomen.....	100	72.16	17.54	0.04	2.08	1.76	6.42
Guduru.....	100	71.18	20.85	0.01	0.54	0.27	7.14
Jimma Rare.....	100	71.79	15.86	0.3	0.44	3.93	7.68
Bila Seyo.....	100	83.88	10.28	0.03	0.2	0.07	5.54
Sibu Sire.....	100	79.38	13.04	0.38	1.14	1.23	4.83
Guto Wayu.....	100	86.83	6.7	0.01	0.26	3.31	2.9
Sasiga.....	100	92.4	3.78	0.01	0.43	0.19	3.18
Leka Dulecha.....	100	82.93	10.86	0.1	0.38	0.3	5.42
Diga.....	100	85.06	5.7	0.38	0.77	3.07	5.02
Jimma Arjo.....	100	85.51	7.67	-	0.67	1.81	4.35
Nunu Kumba.....	100	87.12	7.01	0.11	0.06	0.75	4.95
Wama Bonaya.....	100	85.58	7.21	0.04	0.64	2.47	4.06
Illubabor Zone.....	100	88.41	5.12	0.02	0.05	0.9	5.5
Darimu.....	100	89.37	5.07	0.01	0.09	0.87	4.59
Supena Sodo.....	100	93.84	2.2	0.03	0.01	0.09	3.84
Chora.....	100	84.17	5.62	-	0.01	0.11	10.1
Dega.....	100	90.41	2.84	-	0.06	0.15	6.54
Bedele.....	100	89.73	6.1	0.03	0.09	1.01	3.04
Gechi.....	100	94.21	3.92	-	-	0.17	1.7
Borecha.....	100	89.15	8.93	0.29	0.19	-	1.44
Dedesa.....	100	88.73	5.47	-	0.03	0.03	5.73
Yayu.....	100	91.24	3.01	0.01	*	1.26	4.47
Metu.....	100	82.29	9.3	-	0.08	2.65	5.69
Ale.....	100	87.39	4.52	-	0.03	0.33	7.74
Bure.....	100	85.37	3.36	0.01	0.03	3.14	8.09
Nono.....	100	92.26	1.83	-	0.04	0.01	5.86
Jimma Zone.....	100	81.29	10.63	0.03	0.51	1.14	6.41
Limu Seka.....	100	89.23	5.65	0.02	0.12	2.27	2.7
Limu Kosa.....	100	78.12	9.56	0.05	0.22	4.3	7.75
Sokoru.....	100	73.47	17.32	0.02	0.11	0.33	8.75
Tiro Afeta.....	100	82.91	13.74	0.01	0.01	0.13	3.2
Kersa.....	100	83.8	9.39	0.09	0.65	0.29	5.78
Mana.....	100	79.2	13.32	-	0.09	1.77	5.61
Goma.....	100	79.04	6.54	0.07	0.5	1	12.84
Gera.....	100	81.52	10.53	0.07	0.31	0.06	7.51
Seka Chekorsa.....	100	79.57	10.5	-	*	0.16	9.76
Dedo.....	100	82.71	11.24	0.03	0.82	0.42	4.78

TABLE 7-24-a –Cont’d

Geographic Area	Total (%)	Green Fodder	Crop Residue	Improved Feed	Hay	By-Product	Others
Omonada.....	100	82.15	12.21	0.01	1.91	2.17	1.56
Sigmo.....	100	89.37	9.22	-	-	-	1.41
Setema.....	100	80.01	9.57	-	0.71	0.06	9.66
West Shewa Zone.....	100	70.86	21.11	0.06	2.57	1.37	4.02
Ginde Beret.....	100	79.72	15.17	*	2.03	0.07	3.01
Jeldu.....	100	71.42	21.52	*	1.43	0.86	4.77
Ambo.....	100	74.76	18.15	0.1	2.29	0.81	3.88
Cheliya.....	100	79.26	15.26	0.02	0.85	0.38	4.23
Bako Tibe.....	100	84.57	9.36	0.12	0.33	1.89	3.73
Dano.....	100	83.57	9.85	0.08	1.13	0.4	4.97
Nono.....	100	80.19	14.57	-	0.09	0.04	5.12
Tikur.....	100	86.4	9.93	0.01	0.41	0.44	2.81
Amaya.....	100	76.35	20.1	0.14	0.32	1.29	1.8
Wonchi.....	100	69.06	22.01	0.05	0.67	1.93	6.29
Dendi.....	100	73.84	18.14	0.05	2.21	0.57	5.19
Ejerie.....	100	55.92	36.12	0.2	1.93	0.58	5.26
Adda Berga.....	100	75.17	16.17	0.07	3.89	0.19	4.51
Walmara.....	100	61.93	27.32	0.05	3.61	1.91	5.18
Alem Gana.....	100	53.75	34.82	0.12	4.68	3.79	2.83
Kersana Kondaltiti.....	100	57.46	30.59	0.12	6.13	3.33	2.37
Tole.....	100	45.68	41.17	-	6.53	3.64	2.99
Elu.....	100	40.67	50.33	0.06	1.38	4.73	2.84
Dawo.....	100	50.84	42.62	0.01	1.73	3.08	1.73
Walisona Goro.....	100	69.2	19.79	0.03	4.59	2.08	4.31
Becho.....	100	57.16	28.7	0.13	4.15	6.01	3.85
Kokir.....	100	68.22	20.67	0.16	4.65	2.18	4.11
Meta Robi.....	100	72.43	17.21	0.07	6.3	0.03	3.98
North Shewa Zone.....	100	50.3	26.4	0.17	18.77	1.71	2.65
Wara Jarso.....	100	50.89	28.8	0.24	14.05	2.65	3.37
Dera.....	100	42.41	26.76	0.29	27.74	0.51	2.29
Hidabu Abote.....	100	51.34	26.68	0.09	15.88	0.27	5.74
Kuyu.....	100	53.89	21.56	0.03	17.3	2.28	4.94
Degem.....	100	47.79	24.74	0.14	20.49	2.96	3.89
Gerar Jarso.....	100	31.69	35.69	0.2	26.84	3.28	2.31
Yaya Gulelena Debre.....	100	43.4	30.71	-	21.61	2.66	1.62
Wuchalena Jido.....	100	54.16	23.53	0.14	18.56	1.37	2.22
Abichuna Gna'a.....	100	54.49	24.43	0.15	20.17	0.27	0.49
Kembibit.....	100	53.47	26.51	0.03	18.32	0.7	0.98
Berehna Aleltu.....	100	48.48	31.44	0.42	17.43	0.55	1.66
Mulona Sululta.....	100	64.56	19.92	0.09	10.51	2.71	2.21
East Shewa Zone.....	100	58.27	33.72	0.17	1.7	2.52	3.62
Fentale.....	100	81.62	11	0.01	1.47	2.22	3.68
Boset.....	100	60.78	29.12	0.07	0.8	2.68	6.55
Adama.....	100	45.23	38.56	0.89	1.31	9.67	4.34
Lome.....	100	33.55	57.53	0.07	1.31	5.22	2.33
Gimbichu.....	100	30.06	54.19	0.04	11.45	2.17	2.09
Ada'a Liben Chukala.....	100	35.98	55.82	0.03	0.31	3.82	4.03
Dugda Bora.....	100	69.88	22.02	0.08	0.36	1.41	6.24
Adami Tullu Jido Komb.....	100	72.81	21.02	0.03	1.13	0.95	4.07
Arsi Negele.....	100	68.91	23.63	0.16	0.71	0.86	5.73
Shashemene.....	100	69.61	26.07	0.35	1.11	1.32	1.55
Seraro.....	100	70.65	27.27	0.01	1.73	0.11	0.23
Akaki.....	100	30.73	55.01	0.09	5.48	2.32	6.37
Arsi Zone.....	100	67.41	25.58	0.12	1.92	1.44	3.54
Merti.....	100	71.29	20.71	0.06	1.91	0.43	5.61
Aseko.....	100	58.82	35.84	0.02	1.15	0.06	4.1
Gololcha.....	100	59.96	28.05	0.09	2.32	0.11	9.45
Jeju.....	100	74.02	22.61	0.08	2.3	0.19	0.8
Dodotana Sire.....	100	50.11	40.49	0.06	1.03	4.98	3.33
Zeway Dugda.....	100	73.78	21.08	0.05	1.22	0.2	3.67
Hitosa.....	100	58.08	33.34	0.01	1.96	3.12	3.49
Sude.....	100	71.14	24.96	0.02	2.5	0.35	1.02
Chole.....	100	69.53	22.52	0.08	1.73	0.31	5.83
Amigna.....	100	68.23	22.98	0.08	2.71	0.63	5.37
Seru.....	100	71.41	21.85	0.06	2.72	0.78	3.17
Robe.....	100	66.3	28.34	0.07	2.61	0.76	1.91
Tena.....	100	70.42	24.65	0.04	1.52	0.3	3.06
Sherka.....	100	67.13	23.3	*	0.93	1.01	7.64
Di geluna Tijo.....	100	61.81	29.23	0.45	0.93	3.74	3.85

TABLE 7-24-a –Cont'd

Geographic Area	Total (%)	Green Fodder	Crop Residue	Improved Feed	Hay	By-Product	Others
Tiyo .....	100	44.21	40.39	0.28	2.35	3.68	9.1
Munesa .....	100	76.55	20.04	0.6	0.46	1.1	1.23
Bekoji .....	100	67.66	25.79	0.11	1.9	2.26	2.28
Gedeb .....	100	63.24	27.59	0.09	4.37	3.04	1.67
Kofele .....	100	86.05	11.07	0.01	1.94	0.58	0.35
West Harerge Zone .....	100	43.79	43.07	0.15	6.08	0.15	6.76
Mieso .....	100	49.81	35.81	0.02	0.43	0.07	13.86
Doba .....	100	50.5	41.09	0.01	4.52	0.23	3.64
Tulo .....	100	37.53	44.59	0.2	12.65	0.14	4.88
Mesela .....	100	32.13	48.27	0.82	10.6	0.01	8.18
Chiro .....	100	41.85	45.03	*	4.77	0.22	8.13
Goba Koricha .....	100	43.27	46.97	0.11	3.46	0.12	6.07
Anchar .....	100	49.57	44.06	0.12	2.87	0.11	3.28
Habro .....	100	35.25	46.65	0.29	6.75	0.1	10.95
Darolebu .....	100	60.3	30.01	0.01	4.66	0.22	4.81
Boke .....	100	51.76	38.72	0.04	7.11	0.01	2.36
Kuni .....	100	37.88	48.96	0.14	7.76	0.28	4.99
East Harerge Zone .....	100	45.41	41.15	0.18	8.12	0.95	4.19
Kombolcha .....	100	42.13	36.87	0.33	12.02	3.28	5.37
Jarso .....	100	52.44	37.44	0.07	4.43	0.26	5.37
Gursum .....	100	60.21	28.25	*	7.38	0.06	4.11
Babile .....	100	57.53	38.08	*	0.01	0.16	4.23
Fedis .....	100	38.48	43.94	-	13.85	0.04	3.69
Haro Maya .....	100	33.75	52.78	0.15	5.12	5.73	2.47
Kurfä Chele .....	100	47.02	44.26	0.03	4.96	1.28	2.47
Kersa .....	100	48.97	43.89	0.34	4.86	1.1	0.85
Meta .....	100	39.59	35.47	0.46	15.57	0.96	7.96
Goro Gutu .....	100	52.25	43.14	0.05	3.57	0.13	0.86
Deder .....	100	37.96	50.39	0.35	10.04	0.14	1.12
Malka Balo .....	100	43.45	38.52	0.34	9.56	0.13	8
Bedeno .....	100	37.18	44.54	0.05	8.99	0.26	8.98
Girawa .....	100	57.05	36.4	*	4.87	0.02	1.66
Gola Oda .....	100	65.52	34.03	-	0.19	-	0.26
Bale Zone .....	100	81.38	12.57	0.02	1.36	1.26	3.4
Kokosa .....	100	94.27	1.22	-	-	*	4.5
Dodola .....	100	78.9	15.08	0.03	1.53	1.77	2.68
Adaba .....	100	74.91	17.42	0.04	4.85	1.77	1.01
Agarfä .....	100	78.06	15.3	0.03	1.26	1.67	3.67
Gasera .....	100	76.09	17.43	0.04	0.55	1.7	4.19
Gololcha .....	100	83.71	13.11	*	0.32	0.28	2.57
Legehida .....	100	85.53	11.23	0.01	1.41	0.03	1.79
Ginir .....	100	81.07	13.49	0.09	2.11	1.87	1.37
Sinanana Dinsho .....	100	71.55	21.23	0.02	0.71	4.35	2.12
Goba .....	100	79.48	11.13	0.05	2.98	4.12	2.25
Mennana Arena Buluk .....	100	84.51	9.16	*	0.75	0.19	5.39
Nensebo .....	100	90.69	2.72	0.06	0.25	0.03	6.25
Meda Welabu .....	100	78.73	11.46	*	0.8	*	8.99
Berbere .....	100	83.29	9.6	-	0.75	0.11	6.25
Guradamole .....	100	92.75	5.96	0.01	0.05	0.72	0.51
Goro .....	100	77.42	19.71	-	0.41	0.59	1.86
Raytu .....	100	86.17	8.53	*	3.12	0.04	2.14
Seweyna .....	100	84.26	8.09	-	3.7	0.01	3.93
Borena Zone .....	100	81.5	9.8	0.04	1.53	0.24	6.89
Uraga .....	100	76.38	14.9	-	1.63	0.14	6.95
Bore .....	100	76.97	14.51	0.33	1.54	0.5	6.15
Adolana Wadera .....	100	81.18	11.85	0.03	0.73	0.23	5.98
Odo Shakiso .....	100	83.6	7.24	-	0.98	0.1	8.09
Hager Mariam .....	100	78.66	9.36	*	1.86	0.16	9.96
Yabelo .....	100	93.07	4.7	0.04	0.6	0.01	1.58
Arero .....	100	91.22	0.55	-	1.63	0.21	6.4
Liben .....	100	73.94	7.36	0.01	3.37	0.11	15.21
Moyale .....	100	95.7	0.96	-	1.83	-	1.51
Dire .....	100	97.35	1.36	-	0.82	0.01	0.46
Teltele .....	100	85.82	11.26	0.03	1.81	0.73	0.34
Gelana Abaya .....	100	78.57	12.47	-	1	0.88	7.09

## b) Rural Holdings

Geographic Area	Total (%)	Green Fodder	Crop Residue	Improved Feed	Hay	By-Product	Others
Oromia Region .....	100	69.36	21.73	0.09	3.39	1.20	4.23
West Welega Zone.....	100	82.87	7.10	0.09	0.27	4.73	4.95
Mana Sibu.....	100	79.19	7.25	0.10	0.23	2.59	10.64
Nejo.....	100	88.51	8.79	-	0.07	0.34	2.29
Gimbi.....	100	79.11	6.67	0.07	0.05	4.59	9.51
Lalo Asabi.....	100	87.21	3.95	0.20	0.50	2.89	5.25
Boji.....	100	88.52	4.68	-	0.05	0.28	6.48
Ayra Guliso.....	100	87.49	5.10	0.01	0.13	3.26	4.01
Jarso.....	100	78.17	10.55	-	0.35	3.01	7.92
Gidami.....	100	80.23	5.58	0.01	0.51	9.07	4.59
Jimma Horo.....	100	78.07	10.71	0.68	0.60	4.43	5.51
Hawa Welel.....	100	82.14	6.73	0.01	0.36	7.40	3.36
Gawo Dale.....	100	79.73	8.47	0.04	0.16	4.83	6.77
Dale Sadi.....	100	90.37	3.90	-	0.23	1.36	4.13
Yubdo.....	100	82.60	6.53	0.05	0.51	5.21	5.11
Ganji.....	100	86.72	7.63	0.15	0.14	1.64	3.71
Haru.....	100	77.08	11.48	-	0.04	7.13	4.27
Nole Kaba.....	100	89.04	6.56	0.04	0.01	2.04	2.31
Lalo Kilie.....	100	66.53	8.10	0.10	0.38	20.59	4.31
Sayo.....	100	87.37	4.19	0.01	0.11	6.27	2.06
Anfilo.....	100	82.49	7.54	0.06	0.09	4.95	4.88
Begi.....	100	86.85	7.49	0.19	0.89	2.63	1.95
East Welega Zone.....	100	82.70	11.14	0.09	0.47	1.20	4.40
Limu.....	100	89.96	6.80	-	-	0.25	2.98
Ibantu.....	100	83.19	13.25	0.01	0.09	0.03	3.43
Gida Kiremu.....	100	85.87	10.48	-	0.57	0.36	2.73
Jarte.....	100	76.58	16.20	-	0.80	0.42	6.00
Amuru.....	100	80.73	12.39	0.21	0.53	0.54	5.60
Abe Dongoro.....	100	87.14	6.71	-	0.03	2.10	4.04
Jimma Horo.....	100	79.58	14.07	0.01	0.39	1.70	4.26
Abay Chomen.....	100	73.45	20.13	0.04	1.49	0.96	3.92
Guduru.....	100	71.37	21.23	-	0.50	0.23	6.68
Jimma Rare.....	100	72.36	16.06	0.32	0.27	3.95	7.04
Bila Seyo.....	100	83.87	10.72	0.03	0.16	0.06	5.14
Sibu Sire.....	100	79.36	13.44	0.40	1.06	1.25	4.48
Guto Wayu.....	100	88.38	6.93	-	0.11	2.57	2.01
Sasiga.....	100	92.67	3.91	0.02	0.45	0.15	2.80
Leka Dulecha.....	100	83.27	11.19	0.10	0.39	0.25	4.81
Diga.....	100	85.04	5.92	0.40	0.79	2.90	4.95
Jimma Arjo.....	100	85.79	7.74	-	0.68	1.85	3.95
Nunu Kumba.....	100	86.98	7.18	0.12	0.06	0.77	4.89
Wama Bonaya.....	100	85.65	7.33	0.04	0.65	2.52	3.81
Illubabor Zone.....	100	89.41	4.92	0.03	0.05	0.78	4.82
Darimu.....	100	89.52	5.08	0.01	0.09	0.88	4.42
Supena Sodo.....	100	94.33	2.29	0.03	-	0.09	3.26
Chora.....	100	84.56	5.69	-	-	0.11	9.64
Dega.....	100	91.00	2.95	-	0.06	0.16	5.83
Bedele.....	100	90.39	6.41	0.02	0.09	1.00	2.09
Gechi.....	100	94.29	4.06	-	-	0.15	1.50
Borecha.....	100	89.23	8.97	0.29	0.19	-	1.32
Dedesa.....	100	88.81	5.56	-	0.02	0.03	5.58
Yayu.....	100	91.65	3.10	0.02	-	1.31	3.93
Metu.....	100	82.66	9.71	-	0.07	2.77	4.78
Ale.....	100	87.75	4.71	-	0.03	0.33	7.18
Bure.....	100	85.46	3.48	0.01	0.04	3.34	7.68
Nono.....	100	92.63	1.89	-	0.04	0.02	5.43
Jimma Zone.....	100	81.75	10.85	0.03	0.42	0.98	5.97
Limu Seka.....	100	89.36	5.73	0.02	0.12	2.28	2.48
Limu Kosa.....	100	78.15	9.74	0.05	0.21	4.28	7.56
Sokoru.....	100	73.47	17.85	0.02	0.10	0.31	8.26
Tiro Afeta.....	100	82.86	13.82	0.01	0.01	0.13	3.18
Kersa.....	100	84.69	9.85	0.10	0.68	0.16	4.51
Mana.....	100	79.26	13.44	-	0.09	1.79	5.42
Goma.....	100	79.55	6.66	0.08	0.51	0.91	12.29
Gera.....	100	81.52	10.82	0.07	0.31	0.06	7.22
Seka Chekorsa.....	100	79.64	10.60	-	-	0.16	9.60
Dedo.....	100	82.72	11.24	0.03	0.82	0.42	4.76
Omonada.....	100	82.29	12.29	0.01	1.92	2.17	1.31

TABLE 7-24-b –Cont’d

Geographic Area	Total (%)	Green Fodder	Crop Residue	Improved Feed	Hay	By-Product	Others
Sigmo .....	100	89.30	9.31	-	-	-	1.39
Setema.....	100	79.99	9.64	-	0.72	0.05	9.60
West Shewa Zone .....	100	68.66	23.82	0.06	2.54	1.65	3.26
Ginde Beret .....	100	79.84	15.30	-	2.01	0.06	2.79
Jeldu .....	100	71.34	21.88	-	1.41	0.84	4.53
Ambo .....	100	76.36	18.71	0.10	1.55	0.53	2.75
Cheliya .....	100	79.80	15.58	0.02	0.77	0.28	3.54
Bako Tibe.....	100	85.53	9.88	0.13	0.29	1.88	2.29
Dano.....	100	83.67	10.00	0.08	1.15	0.41	4.70
Nono.....	100	80.33	14.75	-	0.09	0.02	4.82
Tikur.....	100	86.82	10.01	0.01	0.31	0.39	2.47
Amaya .....	100	76.39	20.37	0.14	0.30	1.30	1.50
Wonchi.....	100	69.18	22.01	0.05	0.65	1.93	6.18
Dendi.....	100	74.54	18.48	0.05	1.92	0.45	4.57
Ejerie.....	100	57.00	36.97	0.20	1.79	0.24	3.81
Adda Berga .....	100	75.43	16.55	0.06	3.84	0.16	3.95
Walmara.....	100	63.46	29.40	0.03	2.95	0.97	3.18
Alem Gana.....	100	54.27	35.66	0.09	4.43	3.67	1.87
Kersana Kondaltiti .....	100	57.52	30.77	0.12	6.15	3.35	2.09
Tole .....	100	45.56	41.51	-	6.64	3.53	2.77
Elu.....	100	42.11	50.22	0.06	1.32	4.55	1.75
Dawo.....	100	51.29	42.60	-	1.72	3.12	1.26
Walisona Goro .....	100	70.47	19.88	0.03	4.47	2.03	3.12
Becho .....	100	57.74	29.21	0.09	3.69	6.11	3.16
Kokir .....	100	68.26	20.83	0.16	4.63	2.21	3.90
Meta Robi .....	100	72.37	17.29	0.07	6.34	0.03	3.91
North Shewa Zone .....	100	50.07	27.28	0.15	18.82	1.35	2.33
Wara Jarso.....	100	51.04	29.42	0.24	13.88	2.40	3.01
Dera.....	100	42.47	26.90	0.29	27.81	0.45	2.08
Hidabu Abote.....	100	51.52	26.93	0.09	15.88	0.22	5.36
Kuyu.....	100	54.44	22.36	0.03	16.77	1.78	4.62
Degem.....	100	47.98	24.89	0.14	20.37	2.85	3.77
Gerar Jarso.....	100	31.79	38.68	0.20	26.05	2.22	1.06
Yaya Gulelena Debre .....	100	44.10	31.24	-	21.22	2.04	1.41
Wuchalena Jido.....	100	54.53	23.77	0.14	18.29	1.07	2.20
Abichuna Gna'a.....	100	54.84	24.40	0.15	20.19	0.15	0.26
Kembibit .....	100	54.22	26.72	0.01	18.06	0.30	0.70
Berehna Aleltu .....	100	48.88	31.83	0.36	17.14	0.35	1.43
Mulona Sululta.....	100	65.08	20.24	0.09	10.20	2.38	2.01
East Shewa Zone.....	100	58.05	34.91	0.12	2.25	1.79	2.89
Fentale.....	100	85.69	9.47	-	1.26	0.32	3.26
Boset.....	100	63.17	28.77	0.05	0.68	1.53	5.81
Adama.....	100	48.76	39.53	0.65	1.31	5.95	3.80
Lome .....	100	34.46	59.69	0.05	1.41	4.01	0.37
Gimbichu .....	100	29.96	54.65	0.04	11.65	2.08	1.61
Ada'a Liben Chukala .....	100	36.80	56.45	0.02	0.27	3.13	3.33
Dugda Bora .....	100	73.19	21.24	0.08	0.34	0.80	4.36
Adami Tullu Jido Komb .....	100	75.65	20.57	0.01	0.93	0.01	2.83
Arsi Negele .....	100	75.69	20.71	0.13	0.78	0.51	2.18
Shashemene .....	100	71.67	25.39	0.35	1.12	0.78	0.70
Seraro .....	100	70.80	27.41	0.01	1.71	0.02	0.05
Akaki.....	100	30.73	55.01	0.09	5.48	2.32	6.37
Arsi Zone .....	100	67.41	26.33	0.11	1.83	0.93	3.39
Merti.....	100	72.78	20.50	0.06	1.72	0.13	4.82
Aseko.....	100	59.16	36.08	0.02	1.13	0.01	3.59
Gololcha.....	100	59.82	28.37	0.10	2.34	0.11	9.25
Jeju .....	100	74.16	22.80	0.08	2.26	0.12	0.58
Dodotana Sire .....	100	54.65	39.90	0.05	1.07	2.47	1.87
Zeway Dugda.....	100	73.99	21.03	0.05	1.24	0.11	3.58
Hitosa.....	100	59.42	33.05	0.01	1.97	2.52	3.02
Sude.....	100	71.16	25.04	0.02	2.42	0.33	1.02
Chole.....	100	70.08	22.72	0.07	1.51	0.28	5.34
Amigna.....	100	68.84	23.22	0.08	2.57	0.31	4.98
Seru .....	100	71.79	22.01	0.06	2.67	0.56	2.91
Robe.....	100	67.02	28.70	0.07	2.36	0.32	1.53
Tena.....	100	70.83	24.98	0.04	1.32	0.14	2.69
Sherka .....	100	67.50	23.63	-	0.65	0.71	7.51
Di geluna Tijo.....	100	63.08	28.79	0.47	0.86	3.45	3.34



TABLE 7-24-b –Cont’d

Geographic Area	Total (%)	Green Fodder	Crop Residue	Improved Feed	Hay	By-Product	Others
Tiyo .....	100	46.47	41.93	0.25	1.98	2.02	7.34
Munesa .....	100	77.37	19.92	0.63	0.40	0.77	0.92
Bekoji .....	100	69.06	25.59	0.10	1.78	1.57	1.89
Gedeb .....	100	64.51	27.33	0.08	4.39	2.30	1.38
Kofele .....	100	86.54	10.98	-	1.97	0.27	0.23
West Harerge Zone .....	100	44.79	43.04	0.16	5.97	0.11	5.92
Mieso .....	100	50.18	36.62	0.02	0.24	-	12.93
Doba .....	100	50.65	41.13	0.01	4.52	0.23	3.46
Tulo .....	100	37.72	44.91	0.20	12.66	0.13	4.37
Mesela .....	100	32.28	48.62	0.83	10.72	0.01	7.55
Chiro .....	100	42.16	45.39	-	4.77	0.21	7.46
Goba Koricha .....	100	43.37	47.00	0.11	3.49	0.12	5.92
Anchar .....	100	49.93	43.93	0.13	2.92	0.11	2.99
Habro .....	100	35.64	47.42	0.30	6.76	0.08	9.80
Darolebu .....	100	60.84	30.26	0.01	4.74	0.20	3.94
Boke .....	100	51.81	38.67	0.04	7.14	-	2.35
Kuni .....	100	38.14	49.53	0.12	7.73	0.15	4.33
East Harerge Zone .....	100	47.77	40.61	0.14	7.07	0.85	3.57
Kombolcha .....	100	42.28	36.91	0.32	12.14	3.10	5.25
Jarso .....	100	52.26	37.70	0.07	4.48	0.25	5.24
Gursum .....	100	60.58	28.11	-	7.43	0.04	3.85
Babile .....	100	58.59	38.19	-	-	0.01	3.21
Fedis .....	100	38.49	43.93	-	13.92	0.02	3.64
Haro Maya .....	100	33.74	53.42	0.15	5.10	5.58	2.01
Kurfa Chele .....	100	47.08	45.30	0.02	4.93	1.11	1.56
Kersa .....	100	49.06	44.01	0.33	4.81	0.99	0.81
Meta .....	100	39.82	35.24	0.46	15.58	0.95	7.95
Goro Gutu .....	100	52.59	42.89	0.05	3.56	0.13	0.77
Deder .....	100	37.99	50.32	0.35	10.17	0.14	1.04
Malka Balo .....	100	43.80	38.13	0.35	9.78	0.10	7.84
Bedeno .....	100	37.24	44.52	0.05	9.02	0.26	8.91
Girawa .....	100	57.15	36.60	-	4.89	0.01	1.35
Gola Oda .....	100	65.84	33.82	-	0.20	-	0.15
Bale Zone .....	100	83.20	11.76	0.02	1.20	0.67	3.15
Kokosa .....	100	94.39	1.16	-	-	-	4.46
Dodola .....	100	81.29	13.99	0.02	1.42	1.04	2.24
Adaba .....	100	76.25	17.23	0.04	4.50	1.17	0.81
Agarfa .....	100	79.48	15.22	0.04	0.99	0.96	3.30
Gasera .....	100	76.75	17.34	0.03	0.40	1.36	4.12
Gololcha .....	100	84.12	13.11	0.01	0.26	0.15	2.36
Legehida .....	100	85.34	11.38	0.01	1.43	0.03	1.80
Ginir .....	100	82.86	13.13	0.07	1.93	1.55	0.46
Sinanana Dinsho .....	100	73.76	21.17	-	0.37	2.93	1.77
Goba .....	100	84.26	12.70	0.03	0.39	1.48	1.14
Mennana Arena Buluk .....	100	84.79	9.02	-	0.74	*	5.45
Nensebo .....	100	91.40	2.62	0.06	0.26	-	5.66
Meda Welabu .....	100	78.74	11.49	-	0.80	-	8.96
Berbere .....	100	83.53	9.61	-	0.76	0.10	6.01
Guradamole .....	100	92.75	5.96	0.01	0.05	0.72	0.51
Goro .....	100	77.74	19.69	-	0.38	0.54	1.66
Raytu .....	100	85.97	8.76	*	3.19	0.04	2.04
Seweyna .....	100	84.23	8.07	-	3.73	0.01	3.96
Borena Zone .....	100	85.05	8.04	0.03	1.42	0.18	5.29
Uraga .....	100	76.27	15.05	-	1.65	0.14	6.89
Bore .....	100	77.33	14.70	0.33	1.55	0.51	5.57
Adolana Wadera .....	100	82.13	11.73	0.01	0.76	0.22	5.14
Odo Shakiso .....	100	85.39	7.13	-	1.04	0.07	6.37
Hager Mariam .....	100	79.04	9.36	-	1.80	0.11	9.68
Yabelo .....	100	94.09	4.64	0.04	0.52	-	0.71
Arero .....	100	92.27	0.46	-	1.36	0.01	5.90
Liben .....	100	74.97	7.17	-	3.18	0.11	14.58
Moyale .....	100	95.92	0.96	-	1.83	-	1.29
Dire .....	100	97.84	1.32	-	0.84	-	-
Teltele .....	100	86.76	11.45	0.03	1.46	0.07	0.24
Gelana Abaya .....	100	78.57	12.47	-	1.00	0.88	7.09

c) Urban Holdings

Geographic Area	Total (%)	Green Fodder	Crop Residue	Improved Feed	Hay	By-Product	Others
Oromia Region .....	100	54.4	17.01	0.19	4.18	7.13	17.09
West Welega Zone.....	100	72.99	3.19	0.09	0.18	5.40	18.15
Mana Sibu.....	100	73.52	2.62	0.12	0.51	4.86	18.37
Nejo.....	100	77.24	5.43	0.09	0.59	2.28	14.39
Gimbi.....	100	76.30	2.39	-	0.44	1.64	19.23
Lalo Asabi.....	100	72.52	2.22	-	0.26	7.01	18.00
Boji.....	100	78.12	6.12	-	-	0.06	15.70
Ayra Guliso.....	100	71.86	1.64	0.09	0.09	5.13	21.19
Jarso.....	100	79.78	2.99	-	-	-	17.23
Gidami.....	100	73.58	3.51	-	0.12	10.22	12.56
Jimma Horo.....	100	65.83	10.73	-	-	15.25	8.19
Hawa Welel.....	100	68.76	2.58	0.64	0.15	9.84	18.03
Gawo Dale.....	100	71.98	1.69	-	0.14	8.78	17.40
Dale Sadi.....	100	77.23	0.08	-	-	10.81	11.88
Yubdo.....	100	94.17	0.90	-	-	-	4.93
Ganji.....	100	81.06	0.42	-	-	-	18.52
Haru.....	100	71.86	2.29	-	0.51	-	25.34
Nole Kaba.....	100	81.81	1.25	-	-	-	16.94
Lalo Kilie.....	100	58.01	7.41	-	-	12.62	21.96
Sayo.....	100	67.23	0.90	0.13	0.18	10.22	21.34
Anfilo.....	100	47.13	4.02	0.63	-	1.28	46.94
Begi.....	100	71.86	4.55	0.12	0.55	7.97	14.94
East Welega Zone.....	100	78.95	4.02	0.04	1.22	1.86	13.91
Limu.....	100	86.74	0.30	-	-	-	12.97
Ibantu.....	100	89.12	0.71	-	-	-	10.17
Gida Kiremu.....	100	90.16	2.52	0.02	0.22	-	7.08
Jarte.....	100	77.28	7.18	0.19	1.30	-	14.05
Amuru.....	100	66.49	8.50	-	2.94	0.13	21.94
Abe Dongoro.....	100	91.95	-	-	-	-	8.05
Jimma Horo.....	100	70.12	9.84	0.05	1.85	0.93	17.21
Abay Chomen.....	100	65.17	3.62	-	5.24	6.06	19.91
Guduru.....	100	65.01	7.88	0.35	2.17	1.75	22.84
Jimma Rare.....	100	63.28	12.98	0.04	2.95	3.69	17.07
Bila Seyo.....	100	84.03	2.70	-	0.84	0.11	12.32
Sibu Sire.....	100	79.74	4.07	-	2.86	0.77	12.57
Guto Wayu.....	100	71.89	4.41	0.05	1.63	10.50	11.51
Sasiga.....	100	85.22	0.15	-	-	1.34	13.29
Leka Dulecha.....	100	72.95	1.09	-	0.08	1.98	23.89
Diga.....	100	85.56	0.93	-	0.18	6.77	6.56
Jimma Arjo.....	100	81.28	6.56	-	0.55	1.21	10.39
Nunu Kumba.....	100	91.35	1.36	-	0.08	0.17	7.04
Wama Bonaya.....	100	82.68	1.52	-	0.33	-	15.47
Illubabor Zone.....	100	80.63	1.69	0.01	0.10	0.22	17.35
Darimu.....	100	77.07	4.78	-	0.12	-	18.02
Supena Sodo.....	100	82.67	0.11	-	0.18	-	17.04
Chora.....	100	69.25	2.84	-	0.27	0.31	27.34
Dega.....	100	77.18	0.25	-	-	-	22.57
Bedele.....	100	78.40	0.90	0.10	0.15	1.04	19.41
Gechi.....	100	92.07	0.15	-	-	0.70	7.08
Borecha.....	100	83.00	6.17	-	-	-	10.83
Dedesa.....	100	85.95	2.24	-	0.39	-	11.42
Yayu.....	100	80.45	0.59	-	0.07	-	18.89
Metu.....	100	75.38	1.71	-	0.11	0.39	22.40
Ale.....	100	79.19	0.17	-	-	0.38	20.26
Bure.....	100	83.98	1.52	-	-	0.04	14.46
Nono.....	100	83.62	0.59	-	-	-	15.79
Jimma Zone.....	100	78.28	3.82	0.01	0.21	1.07	16.61
Limu Seka.....	100	80.93	0.38	-	-	1.75	16.94
Limu Kosa.....	100	77.09	2.32	0.07	0.35	5.11	15.07
Sokoru.....	100	73.36	5.13	-	0.42	0.82	20.27
Tiro Afeta.....	100	89.91	3.37	-	0.12	-	6.61
Kersa.....	100	76.23	5.57	-	0.37	1.34	16.49
Mana.....	100	72.35	0.49	-	-	-	27.16
Goma.....	100	67.34	3.73	0.02	0.27	3.08	25.57
Gera.....	100	81.73	1.62	-	0.43	-	16.22
Seka Chekorsa.....	100	73.66	2.36	-	0.13	0.09	23.77
Dedo.....	100	79.68	10.48	-	0.17	-	9.67
Omonada.....	100	70.56	5.55	0.03	0.50	1.53	21.83

TABLE 7-24-c –Cont'd

Geographic Area	Total (%)	Green Fodder	Crop Residue	Improved Feed	Hay	By-Product	Others
Sigmo .....	100	93.81	3.10	-	-	-	3.09
Setema .....	100	80.98	5.62	-	-	0.21	13.20
West Shewa Zone .....	100	56.40	14.15	0.15	4.77	3.15	21.37
Ginde Beret .....	100	73.33	7.77	0.03	3.34	0.36	15.16
Jeldu .....	100	74.00	9.48	0.04	1.99	1.49	13.00
Ambo .....	100	44.30	7.36	0.25	16.43	6.20	25.46
Cheliya .....	100	65.00	6.82	-	2.96	2.99	22.23
Bako Tibe .....	100	70.46	1.78	0.04	0.88	2.04	24.80
Dano .....	100	77.61	0.99	-	0.49	0.10	20.80
Nono .....	100	69.82	2.06	-	0.27	1.46	26.39
Tikur .....	100	72.25	7.50	-	3.80	2.16	14.29
Amaya .....	100	74.02	3.59	0.31	1.44	0.44	20.20
Wonchi .....	100	50.36	21.25	-	3.93	0.71	23.75
Dendi .....	100	57.13	10.06	0.12	9.17	3.54	19.99
Ejerie .....	100	34.13	18.91	0.16	4.76	7.39	34.65
Adda Berga .....	100	67.93	5.98	0.20	5.26	1.16	19.46
Walmara .....	100	49.46	10.41	0.16	8.96	9.53	21.48
Alem Gana .....	100	44.01	19.26	0.68	9.35	6.06	20.62
Kersana Kondaltiti .....	100	51.88	15.05	-	4.86	1.32	26.89
Tole .....	100	51.01	25.69	-	1.42	8.81	13.07
Elu .....	100	12.02	52.47	0.03	2.63	8.27	24.57
Dawo .....	100	25.07	43.79	0.53	2.02	0.38	28.22
Walisona Goro .....	100	41.32	17.71	0.04	7.21	3.34	30.37
Becho .....	100	47.78	20.40	0.85	11.55	4.49	14.93
Kokir .....	100	65.18	9.51	-	6.36	0.17	18.78
Meta Robi .....	100	79.18	7.71	-	0.61	-	12.50
North Shewa Zone .....	100	37.31	14.49	0.30	25.22	10.83	11.85
Wara Jarso .....	100	46.37	10.15	0.14	19.08	10.17	14.09
Dera .....	100	37.89	14.86	-	21.68	5.76	19.81
Hidabu Abote .....	100	44.05	16.81	0.10	16.09	2.33	20.62
Kuyu .....	100	43.96	6.99	0.05	26.88	11.37	10.74
Degem .....	100	35.36	14.99	0.06	28.14	9.99	11.46
Gerar Jarso .....	100	30.75	8.00	0.15	34.20	13.09	13.82
Yaya Gulelena Debre .....	100	22.38	14.81	-	33.39	21.44	7.98
Wuchalena Jido .....	100	36.65	11.71	0.12	31.93	16.05	3.55
Abichuna Gna'a .....	100	34.17	25.62	0.10	19.12	7.41	13.58
Kembibit .....	100	30.34	20.00	0.66	26.29	13.04	9.67
Berehna Aleltu .....	100	36.70	19.73	2.19	26.05	6.66	8.67
Mulona Sululta .....	100	49.11	10.22	0.03	19.83	12.61	8.21
East Shewa Zone .....	100	29.95	33.97	0.48	1.90	15.11	18.59
Fentale .....	100	34.26	28.89	0.06	3.85	24.36	8.58
Boset .....	100	38.99	32.32	0.31	1.86	13.19	13.33
Adama .....	100	12.00	29.34	3.13	1.39	44.72	9.42
Lome .....	100	24.39	35.51	0.22	0.20	17.48	22.20
Gimbichu .....	100	33.42	38.85	0.08	4.74	5.10	17.81
Ada'a Liben Chukala .....	100	17.03	41.38	0.35	1.21	19.66	20.37
Dugda Bora .....	100	34.69	30.41	0.13	0.61	7.91	26.25
Adami Tullu Jido Komb .....	100	44.00	25.61	0.23	3.12	10.44	16.60
Arsi Negele .....	100	7.43	50.10	0.39	0.14	4.04	37.89
Shashemene .....	100	20.58	42.18	0.33	1.05	14.13	21.73
Seraro .....	100	62.63	19.03	-	2.77	5.22	10.36
Arsi Zone .....	100	51.10	23.32	0.10	4.03	8.37	13.08
Merti .....	100	45.80	24.28	0.06	5.16	5.56	19.15
Aseko .....	100	35.77	19.31	-	2.39	3.10	39.43
Gololcha .....	100	68.21	9.20	0.03	1.15	0.09	21.32
Jeju .....	100	69.20	15.61	-	3.77	2.69	8.73
Dodotana Sire .....	100	18.08	44.61	0.15	0.75	22.74	13.68
Zeway Dugda .....	100	64.28	23.00	-	0.61	4.34	7.78
Hitosa .....	100	27.44	39.95	0.03	1.76	16.64	14.18
Sude .....	100	69.04	16.29	-	10.41	2.33	1.93
Chole .....	100	55.66	17.43	0.11	7.48	1.22	18.11
Amigna .....	100	56.27	18.42	0.13	5.40	6.79	13.00
Seru .....	100	61.63	17.91	0.25	3.85	6.52	9.84
Robe .....	100	52.23	21.29	-	7.55	9.43	9.49
Tena .....	100	64.18	19.64	0.02	4.53	2.84	8.79
Sherka .....	100	58.58	15.63	0.06	7.23	7.74	10.75
Di geluna Tijo .....	100	38.04	37.29	0.06	2.11	9.10	13.41
Tiyo .....	100	26.26	28.19	0.49	5.24	16.83	22.99
Munesa .....	100	53.44	23.66	-	2.25	10.64	10.01

TABLE 7-24-c –Cont'd

Geographic Area	Total (%)	Green Fodder	Crop Residue	Improved Feed	Hay	By-Product	Others
Bekoji .....	100	46.07	28.92	0.14	3.76	12.81	8.30
Gedeb .....	100	39.94	32.20	0.15	4.11	16.51	7.09
Kofele .....	100	71.90	13.66	0.28	1.09	9.52	3.54
West Harerge Zone .....	100	32.45	31.64	0.12	4.28	1.17	30.34
Mieso .....	100	46.43	28.42	0.05	2.15	0.67	22.28
Doba .....	100	32.79	36.49	-	4.21	1.29	25.21
Tulo .....	100	27.10	26.44	0.15	11.65	0.83	33.82
Mesela .....	100	22.32	25.03	-	2.95	-	49.70
Chiro .....	100	22.26	22.37	0.04	4.31	0.73	50.28
Goba Koricha .....	100	32.65	44.34	-	-	-	23.00
Anchar .....	100	37.63	48.45	-	1.09	0.06	12.77
Habro .....	100	26.58	29.14	0.20	6.53	0.55	36.99
Darolebu .....	100	39.19	19.97	0.03	1.38	0.75	38.67
Boke .....	100	44.44	45.89	-	3.44	1.44	4.78
Kuni .....	100	25.51	21.45	0.89	9.41	6.51	36.22
East Harerge Zone .....	100	38.84	38.93	0.19	3.90	3.17	14.97
Kombolcha .....	100	34.06	34.83	0.87	5.91	12.56	11.77
Jarso .....	100	70.50	11.74	-	-	0.79	16.97
Gursum .....	100	42.06	34.94	0.14	4.75	0.99	17.11
Babile .....	100	30.14	35.10	0.12	0.27	3.94	30.42
Fedis .....	100	37.25	45.52	-	-	3.60	13.63
Haro Maya .....	100	33.82	33.99	0.17	5.76	10.09	16.16
Kurfä Chele .....	100	45.59	22.08	0.09	5.43	4.89	21.90
Kersa .....	100	45.31	39.08	0.43	6.88	5.61	2.69
Meta .....	100	22.85	52.13	0.24	14.60	1.36	8.81
Goro Gutu .....	100	24.68	63.10	0.03	4.17	0.21	7.81
Deder .....	100	36.36	54.46	0.19	3.11	0.54	5.35
Malka Balo .....	100	29.12	54.47	0.10	0.82	1.04	14.45
Bedeno .....	100	28.28	46.74	0.27	3.65	0.81	20.25
Girawa .....	100	46.27	15.63	0.26	3.19	1.05	33.60
Gola Oda .....	100	56.29	40.12	-	-	-	3.59
Bale Zone .....	100	69.68	12.83	0.09	3.10	5.85	8.46
Kokosa .....	100	86.47	5.38	-	-	0.24	7.91
Dodola .....	100	49.42	28.61	0.19	2.84	10.71	8.24
Adaba .....	100	48.95	20.99	0.04	11.71	13.49	4.82
Agarfä .....	100	63.71	16.09	-	4.00	8.83	7.37
Gasera .....	100	56.46	20.26	0.31	4.98	11.59	6.40
Gololcha .....	100	71.67	13.22	-	2.27	4.15	8.70
Legehida .....	100	99.17	-	-	-	-	0.83
Ginir .....	100	60.83	17.54	0.30	4.19	5.48	11.66
Sinanana Dinsho .....	100	45.43	22.03	0.26	4.77	21.22	6.29
Goba .....	100	59.76	4.68	0.11	13.64	14.98	6.82
Mennana Arena Buluk .....	100	78.24	12.26	0.03	0.91	4.39	4.17
Nensebo .....	100	64.63	6.39	-	-	1.02	27.96
Meda Welabu .....	100	78.08	8.68	0.22	0.76	0.41	11.85
Berbere .....	100	74.14	9.15	-	0.18	0.59	15.93
Goro .....	100	67.65	20.59	-	1.38	2.36	8.03
Raytu .....	100	92.14	1.72	-	1.00	-	5.14
Seweyna .....	100	87.83	10.50	-	-	-	1.67
Borena Zone .....	100	64.93	6.82	0.07	3.46	2.25	22.46
Uraga .....	100	84.14	4.63	-	-	-	11.23
Bore .....	100	63.21	7.27	0.13	1.22	0.09	28.08
Adolana Wadera .....	100	65.85	13.67	0.23	0.27	0.41	19.57
Odo Shakiso .....	100	59.59	8.63	-	0.28	0.44	31.05
Hager Mariam .....	100	51.98	8.89	0.01	5.90	3.69	29.52
Yabelo .....	100	62.39	6.40	-	3.09	0.37	27.74
Arero .....	100	66.53	2.68	-	7.78	4.91	18.11
Liben .....	100	49.31	12.05	0.24	8.09	0.27	30.04
Moyale .....	100	62.46	0.75	-	2.24	-	34.55
Dire .....	100	82.08	2.68	-	0.11	0.47	14.66
Teltele .....	100	66.72	7.41	0.15	9.08	14.13	2.51

TABLE 7-25: ANIMAL FEED PRACTICES OF PEASNT HOLDERS – NUMBER OF HOLDERS REPORTING BY TYPE OF FEED, ZONE, AND WEREDA

a) Both Rural and Urban Holdings

Geographic Area	Green Fodder	Crop Residue	Improved Feed	Hay	By-Product	Others
Oromia Region .....	3,736,109	2,836,792	23,140	626,748	373,220	1,192,676
West Welega Zone .....	256,697	112,825	1,560	4,696	69,253	86,086
Mana Sibu .....	20,200	11,340	117	374	4,423	13,415
Nejo .....	14,436	10,098	*	*	750	4,803
Gimbi .....	12,177	4,953	*	98	3,346	6,291
Lalo Asabi .....	7,748	2,660	*	364	1,784	3,680
Boji .....	10,862	3,116	-	*	*	5,055
Ayra Guliso .....	13,486	4,496	*	188	4,380	3,125
Jarso .....	13,310	8,355	-	*	1,242	6,754
Gidami .....	10,961	4,633	*	224	6,483	3,893
Jimma Horo .....	6,555	4,056	275	314	2,652	2,879
Hawa Welel .....	14,339	6,413	*	379	7,793	3,749
Gawo Dale .....	19,412	8,443	*	191	5,909	6,759
Dale Sadi .....	10,632	2,339	-	168	1,255	3,236
Yubdo .....	4,915	2,083	*	315	1,907	2,080
Ganji .....	6,493	2,657	*	67	662	1,800
Haru .....	8,268	4,840	-	50	2,292	2,830
Nole Kaba .....	20,817	8,637	*	*	3,345	4,855
Lalo Kilie .....	7,012	2,673	*	178	5,729	2,172
Sayo .....	19,518	5,472	*	150	8,415	3,493
Anfilo .....	6,576	2,523	*	*	1,419	1,828
Begi .....	28,980	13,039	*	*	5,209	3,392
East Welega Zone .....	243,345	153,881	1,668	10,273	27,684	102,442
Limu .....	18,732	10,191	-	-	*	6,548
Ibantu .....	4,984	3,945	*	*	*	1,778
Gida Kiremu .....	19,818	12,301	*	*	*	5,555
Jarte .....	7,533	6,685	*	738	352	4,750
Amuru .....	7,540	5,801	*	688	375	4,683
Abe Dongoro .....	6,820	3,996	-	*	1,672	2,165
Jimma Horo .....	24,882	17,976	*	964	4,128	8,778
Abay Chomen .....	5,099	4,101	*	734	642	2,216
Guduru .....	20,823	18,143	17	1,028	323	11,278
Jimma Rare .....	8,171	7,186	262	359	2,211	6,445
Bila Seyo .....	13,792	9,585	*	363	99	8,482
Sibu Sire .....	14,008	10,280	744	787	1,846	7,028
Guto Wayu .....	25,029	11,709	*	543	6,159	6,449
Sasiga .....	8,896	2,173	*	580	126	2,001
Leka Dulecha .....	9,875	6,710	*	*	281	4,097
Diga .....	10,300	4,949	*	309	2,401	4,141
Jimma Arjo .....	12,935	6,688	-	702	1,829	5,841
Nunu Kumba .....	9,720	4,461	*	*	498	4,530
Wama Bonaya .....	14,387	7,002	*	*	3,621	5,677
Illubabor Zone .....	189,311	59,822	183	520	14,065	73,115
Darimu .....	20,980	5,803	*	*	1,173	8,857
Supena Sodo .....	12,522	2,231	*	*	121	5,131
Chora .....	19,360	7,450	-	*	197	11,362
Dega .....	10,328	3,119	-	*	*	5,027
Bedele .....	19,471	8,906	*	*	1,547	5,500
Gechi .....	10,574	2,813	-	-	230	1,752
Borecha .....	8,773	5,463	-	*	-	1,242
Dedesa .....	12,613	4,737	-	*	*	5,697
Yayu .....	18,525	3,199	*	*	2,723	5,867
Metu .....	21,502	7,789	-	*	3,792	6,545
Ale .....	18,566	4,780	-	*	*	8,301
Bure .....	11,862	2,830	*	*	3,622	6,033
Nono .....	4,235	705	-	*	*	1,801
Jimma Zone .....	425,768	288,121	1,032	13,453	31,961	177,562
Limu Seka .....	26,540	11,733	*	*	4,967	7,701
Limu Kosa .....	43,238	23,714	*	838	9,897	18,790
Sokoru .....	24,661	21,447	*	301	*	18,056
Tiro Afeta .....	24,197	21,112	-	*	*	6,368
Kersa .....	33,021	19,428	*	*	774	13,063
Mana .....	24,546	17,001	-	*	3,950	10,956
Goma .....	35,767	14,573	*	1,302	2,023	20,230
Gera .....	19,782	9,188	*	*	*	6,745
Seka Chekorsa .....	55,467	38,378	-	*	*	27,411

TABLE 7-25-a –Cont'd

Geographic Area	Green Fodder	Crop Residue	Improved Feed	Hay	By-Product	Others
Dedo .....	54,856	47,776	*	*	2,357	21,243
Omonada .....	49,144	41,147	*	*	6,171	10,700
Sigmo .....	15,566	10,173	-	-	-	2,277
Setema .....	18,985	12,452	-	*	*	14,021
West Shewa Zone .....	478,441	410,383	3,129	84,637	58,396	161,057
Ginde Beret .....	32,168	27,077	*	5,520	203	10,516
Jeldu .....	32,426	27,782	*	3,238	3,301	16,789
Ambo .....	39,218	33,199	466	5,811	2,344	11,563
Cheliya .....	36,039	31,610	*	3,011	1,787	16,650
Bako Tibe .....	18,804	10,252	*	428	2,826	5,664
Dano .....	14,279	9,345	*	940	*	6,007
Nono .....	22,187	17,908	-	232	82	10,106
Tikur .....	12,852	10,719	*	536	675	5,151
Amaya .....	20,332	19,241	*	683	2,359	3,933
Wonchi .....	16,236	14,928	86	*	2,218	4,515
Dendi .....	36,998	32,656	297	6,825	2,335	16,829
Ejerie .....	14,012	13,023	185	1,747	560	6,388
Adda Berga .....	18,787	16,143	*	6,268	407	8,271
Walmara .....	17,493	15,639	101	3,869	2,431	6,803
Alem Gana .....	18,532	17,085	161	4,954	5,460	3,280
Kersana Kondaltiti .....	19,646	18,462	*	8,577	6,604	3,044
Tole .....	9,492	9,070	-	3,580	3,594	1,369
Elu .....	8,214	8,182	*	861	3,444	1,534
Dawo .....	10,736	10,156	*	1,170	2,712	1,405
Walisona Goro .....	33,506	27,109	*	9,857	5,902	6,540
Becho .....	10,619	10,112	86	3,238	5,664	3,066
Kokir .....	12,272	10,933	111	3,822	2,918	3,801
Meta Robi .....	23,593	19,751	197	8,676	*	7,833
North Shewa Zone .....	233,200	216,277	2,486	191,969	41,063	62,239
Wara Jarso .....	24,197	21,902	478	17,133	7,893	7,637
Dera .....	27,852	26,803	362	23,607	1,095	5,505
Hidabu Abote .....	13,699	12,837	*	11,084	534	7,943
Kuyu .....	20,077	17,774	*	16,932	5,366	8,972
Degem .....	16,589	15,394	102	14,653	5,847	6,341
Gerar Jarso .....	12,972	12,800	194	12,828	3,900	2,282
Yaya Gulelena Debre .....	15,820	15,528	-	14,767	3,750	2,594
Wuchalena Jido .....	23,735	22,044	210	21,482	3,066	5,726
Abichuna Gna'a .....	12,055	11,563	*	11,596	179	620
Kembibit .....	11,232	10,389	*	10,032	497	1,343
Berehna Aleltu .....	25,802	24,609	624	21,960	1,370	4,875
Mulona Sululta .....	29,170	24,633	242	15,895	7,566	8,403
East Shewa Zone .....	276,131	248,308	3,843	26,553	34,785	52,663
Fentale .....	10,687	4,320	*	712	743	883
Boset .....	22,137	20,112	*	1,005	3,389	6,637
Adama .....	21,594	21,446	*	1,809	7,848	5,998
Lome .....	15,037	14,999	*	1,336	5,437	1,211
Gimbichu .....	14,116	14,267	76	8,962	2,594	2,895
Ada'a Liben Chukala .....	32,202	33,199	*	912	7,714	11,087
Dugda Bora .....	26,002	23,093	*	749	1,901	7,760
Adami Tullu Jido Komb .....	21,624	16,055	*	1,155	754	3,157
Arsi Negele .....	23,144	19,375	*	744	1,025	4,732
Shashemene .....	36,046	34,119	*	*	1,617	3,020
Seraro .....	42,845	36,248	*	4,528	268	371
Akaki .....	10,698	11,077	*	2,983	1,495	4,912
Arsi Zone .....	485,512	430,930	3,326	71,525	49,066	116,600
Merti .....	22,891	18,897	*	2,571	680	8,561
Aseko .....	14,600	13,650	48	1,048	48	4,050
Gololcha .....	28,059	24,422	*	3,646	255	12,363
Jeju .....	20,701	18,391	*	4,069	420	1,713
Dodotana Sire .....	21,452	21,543	*	2,018	4,778	3,843
Zeway Dugda .....	19,661	16,991	*	1,806	245	2,853
Hitosa .....	35,032	32,592	*	4,940	7,027	9,455
Sude .....	25,143	23,867	*	5,193	616	2,887
Chole .....	15,990	14,311	*	2,178	*	6,569
Amigna .....	11,815	10,235	*	2,372	679	4,679
Seru .....	18,535	16,081	*	3,297	1,303	3,916
Robe .....	27,602	25,313	*	5,457	1,432	2,540
Tena .....	20,577	19,209	*	2,097	580	4,085
Sherka .....	27,444	24,007	*	1,957	3,050	15,776

TABLE 7-25-a –Cont'd

Geographic Area	Green Fodder	Crop Residue	Improved Feed	Hay	By-Product	Others
Di geluna Tijo .....	21,560	19,683	923	1,658	6,223	7,110
Tiyo .....	15,061	15,095	181	2,912	3,654	8,674
Munesa .....	33,307	27,886	*	1,415	2,400	4,397
Bekoji .....	36,862	34,056	*	6,616	7,160	7,884
Gedeb .....	27,131	25,327	*	9,336	6,656	3,667
Kofele .....	42,088	29,373	31	6,939	1,410	1,579
West Harerge Zone .....	266,007	266,245	2,158	67,769	2,987	93,532
Mieso .....	17,716	16,590	*	*	51	13,018
Doba .....	21,897	21,938	*	5,930	335	4,064
Tulo .....	22,402	22,675	*	10,436	292	4,943
Mesela .....	19,824	23,666	*	9,035	-	11,763
Chiro .....	57,743	56,967	*	8,610	*	20,119
Goba Koricha .....	18,533	18,185	*	2,840	*	6,004
Anchar .....	12,779	12,215	126	1,741	*	3,180
Habro .....	25,748	25,576	247	7,699	*	11,887
Darolebu .....	26,998	24,337	*	6,988	*	8,234
Boke .....	20,103	19,858	*	6,754	*	3,337
Kuni .....	22,264	24,239	*	6,963	467	6,983
East Harerge Zone .....	346,728	345,920	2,687	107,089	17,665	85,065
Kombolcha .....	17,376	16,463	*	6,293	2,223	5,648
Jarso .....	15,169	14,784	*	2,653	214	6,813
Gursum .....	24,238	21,549	*	6,314	*	9,175
Babile .....	10,162	9,323	*	*	44	2,759
Fedis .....	20,188	17,200	-	5,002	40	3,880
Haro Maya .....	25,090	30,417	190	6,398	8,918	7,048
Kurfä Chele .....	6,984	6,945	33	1,932	199	780
Kersa .....	25,392	25,243	*	6,444	1,596	1,301
Meta .....	38,353	41,024	*	25,467	*	14,722
Goro Gutu .....	23,522	23,362	*	4,040	*	1,194
Deder .....	35,634	34,572	*	11,772	*	3,740
Malka Balo .....	22,122	21,426	*	6,843	*	8,379
Bedeno .....	36,285	38,335	*	14,134	*	13,734
Girawa .....	38,147	37,514	*	9,700	*	5,722
Gola Oda .....	8,066	7,762	-	*	-	170
Bale Zone .....	271,391	167,742	438	25,357	23,013	78,840
Kokosa .....	23,850	3,742	-	-	*	13,530
Dodola .....	26,553	17,624	*	3,456	3,167	7,914
Adaba .....	21,101	16,415	*	7,163	2,624	1,545
Agarfa .....	14,649	10,672	*	1,544	1,912	3,760
Gasera .....	11,891	9,522	48	502	1,526	4,527
Gololcha .....	15,755	11,016	*	654	515	5,179
Legehida .....	8,270	5,039	*	811	*	1,945
Ginir .....	21,505	15,703	113	2,893	3,562	2,633
Sinanana Dinsho .....	25,997	22,170	18	1,070	6,046	3,596
Goba .....	8,919	5,081	14	1,209	2,115	1,585
Mennana Arena Buluk .....	19,594	10,295	*	888	264	6,676
Nensebo .....	14,037	2,410	*	*	*	4,527
Meda Welabu .....	13,859	8,850	*	1,119	*	7,142
Berbere .....	10,334	5,869	-	394	86	4,552
Guradamole .....	4,651	1,577	*	28	148	256
Goro .....	16,162	14,067	*	648	941	3,760
Raytu .....	6,319	3,688	*	1,218	53	2,381
Seweyna .....	7,945	4,000	-	1,647	*	3,333
Borena Zone .....	263,579	136,336	*	22,908	3,282	103,474
Uruga .....	41,086	30,988	-	*	*	22,519
Bore .....	29,890	23,260	*	2,295	*	14,067
Adolana Wadera .....	24,878	15,571	*	*	269	9,724
Odo Shakiso .....	14,503	5,995	-	681	89	7,015
Hager Mariam .....	62,425	34,517	*	8,553	535	30,125
Yabelo .....	12,775	2,147	*	515	11	1,149
Arero .....	4,933	175	-	431	87	2,736
Liben .....	16,267	6,066	9	2,660	*	7,561
Moyale .....	10,174	430	-	*	-	551
Dire .....	18,867	1,533	-	*	13	116
Teltele .....	9,631	5,024	*	1,353	379	347
Gelana Abaya .....	18,149	10,631	-	*	*	7,565

## b) Rural Holdings

Geographic Area	Green Fodder	Crop Residue	Improved Feed	Hay	By-Product	Others
Oromia Region .....	3,614,234	2,759,456	21,792	599,740	329,362	1,096,775
West Welega Zone .....	243,882	110,125	1,497	4,379	65,085	76,089
Mana Sibu .....	19,094	11,098	*	307	4,044	12,370
Nejo .....	12,980	9,513	-	*	625	3,612
Gimbi .....	10,976	4,690	*	*	3,174	5,179
Lalo Asabi .....	7,222	2,517	*	348	1,616	3,226
Boji .....	10,388	2,969	-	*	*	4,620
Ayra Guliso .....	12,739	4,420	*	185	4,058	2,652
Jarso .....	12,945	8,236	-	*	1,242	6,393
Gidami .....	10,586	4,497	*	216	6,185	3,649
Jimma Horo .....	6,406	3,961	275	314	2,524	2,817
Hawa Welel .....	13,830	6,300	*	363	7,452	3,450
Gawo Dale .....	18,537	8,305	*	182	5,425	6,192
Dale Sadi .....	10,215	2,331	-	168	994	2,987
Yubdo .....	4,746	2,072	*	315	1,907	1,962
Ganji .....	6,348	2,653	*	67	662	1,663
Haru .....	7,883	4,761	-	*	2,292	2,478
Nole Kaba .....	20,335	8,596	*	*	3,345	4,428
Lalo Kilie .....	6,781	2,577	*	178	5,572	1,967
Sayo .....	17,648	5,344	*	122	7,487	2,106
Anfilo .....	6,036	2,427	*	*	1,383	1,305
Begi .....	28,187	12,857	*	*	4,842	3,032
East Welega Zone .....	230,756	150,022	1,621	8,927	25,450	92,650
Limu .....	18,260	10,184	-	-	*	6,237
Ibantu .....	4,725	3,921	*	*	*	1,533
Gida Kiremu .....	18,478	12,027	*	*	*	4,836
Jarte .....	7,146	6,472	-	695	352	4,453
Amuru .....	7,069	5,535	*	595	373	4,234
Abe Dongoro .....	6,617	3,996	-	*	1,672	2,044
Jimma Horo .....	23,466	17,222	*	738	3,969	7,446
Abay Chomen .....	4,306	3,930	*	474	330	1,442
Guduru .....	20,294	17,837	-	912	216	10,736
Jimma Rare .....	7,652	6,821	258	253	2,091	5,987
Bila Seyo .....	13,022	9,395	*	302	90	7,845
Sibu Sire .....	13,412	10,155	744	699	1,813	6,541
Guto Wayu .....	22,706	10,965	-	293	4,970	4,880
Sasiga .....	8,577	2,163	*	580	107	1,751
Leka Dulecha .....	9,555	6,667	*	*	240	3,787
Diga .....	9,843	4,902	*	296	2,240	3,861
Jimma Arjo .....	12,124	6,456	-	663	1,752	5,291
Nunu Kumba .....	9,426	4,409	*	*	493	4,335
Wama Bonaya .....	14,078	6,965	*	*	3,621	5,412
Illubabor Zone .....	182,191	59,288	177	466	13,908	66,805
Darimu .....	20,728	5,756	*	*	1,173	8,615
Supena Sodo .....	11,999	2,220	*	-	121	4,608
Chora .....	18,863	7,354	-	-	191	10,886
Dega .....	9,889	3,105	-	*	*	4,628
Bedele .....	18,394	8,838	*	*	1,488	4,570
Gechi .....	10,193	2,810	-	-	179	1,555
Borecha .....	8,662	5,426	-	*	-	1,168
Dedesa .....	12,286	4,688	-	*	*	5,452
Yayu .....	17,846	3,174	*	-	2,723	5,243
Metu .....	20,361	7,665	-	*	3,772	5,473
Ale .....	17,769	4,766	-	*	*	7,602
Bure .....	11,142	2,789	*	*	3,619	5,370
Nono .....	4,061	696	-	*	*	1,635
Jimma Zone .....	415,255	285,136	1,024	13,262	31,008	168,998
Limu Seka .....	26,158	11,714	*	*	4,915	7,355
Limu Kosa .....	42,173	23,554	*	822	9,630	18,015
Sokoru .....	23,638	21,132	*	268	*	17,156
Tiro Afeta .....	24,018	21,068	-	*	*	6,258
Kersa .....	29,564	18,197	*	*	*	10,420
Mana .....	24,330	16,990	-	*	3,950	10,761
Goma .....	34,262	14,223	*	1,281	1,788	18,920
Gera .....	19,133	9,108	*	*	*	6,212
Seka Chekorsa .....	54,803	38,256	-	-	*	26,773
Dedo .....	54,596	47,599	*	*	2,357	21,045
Omonada .....	48,587	40,882	-	*	6,115	10,194
Sigmo .....	15,334	10,096	-	-	-	2,171



TABLE 7-25-b –Cont'd

Geographic Area	Green Fodder	Crop Residue	Improved Feed	Hay	By-Product	Others
Setema .....	18,658	12,318	-	*	*	13,717
West Shewa Zone .....	463,937	401,678	2,984	78,874	54,227	146,649
Ginde Beret .....	31,623	26,803	-	5,374	*	10,013
Jeldu .....	31,523	27,237	-	3,079	3,163	16,008
Ambo .....	37,528	32,300	437	4,553	1,698	9,811
Cheliya .....	34,829	31,045	*	2,676	1,440	15,398
Bako Tibe .....	17,724	10,101	*	351	2,643	4,619
Dano .....	14,052	9,326	*	936	*	5,779
Nono .....	21,889	17,858	-	226	*	9,809
Tikur .....	12,481	10,514	*	457	604	4,786
Amaya .....	20,011	19,153	*	655	2,344	3,633
Wonchi .....	16,145	14,837	86	*	2,210	4,432
Dendi .....	35,611	31,722	286	6,015	1,871	15,478
Ejerie .....	13,510	12,574	177	1,553	321	5,737
Adda Berga .....	18,146	15,878	*	6,003	*	7,642
Walmara .....	15,896	14,591	82	2,975	1,489	5,280
Alem Gana .....	17,720	16,460	*	4,596	5,248	2,502
Kersana Kondaltiti .....	19,423	18,333	*	8,535	6,590	2,851
Tole .....	9,315	8,909	-	3,564	3,522	1,289
Elu .....	7,993	7,809	*	768	3,285	1,154
Dawo .....	10,610	9,998	*	1,142	2,709	1,265
Walisona Goro .....	32,290	26,153	*	9,403	5,616	5,277
Becho .....	10,100	9,630	66	2,839	5,424	2,575
Kokir .....	12,107	10,839	111	3,740	2,915	3,648
Meta Robi .....	23,413	19,607	197	8,666	*	7,663
North Shewa Zone .....	226,581	211,858	2,316	185,879	36,773	57,822
Wara Jarso .....	23,448	21,492	467	16,599	7,423	7,160
Dera .....	27,528	26,575	362	23,355	987	5,250
Hidabu Abote .....	13,358	12,550	*	10,807	453	7,602
Kuyu .....	19,057	17,342	*	16,017	4,692	8,242
Degem .....	16,359	15,189	100	14,429	5,666	6,117
Gerar Jarso .....	11,907	12,235	175	11,685	3,058	1,529
Yaya Gulelena Debre .....	15,424	15,190	-	14,329	3,343	2,352
Wuchalena Jido .....	23,315	21,726	208	21,019	2,697	5,587
Abichuna Gna'a .....	11,897	11,404	*	11,436	124	499
Kembibit .....	10,974	10,142	*	9,752	330	1,209
Berehna Aleltu .....	25,054	23,966	519	21,245	1,111	4,483
Mulona Sululta .....	28,261	24,049	236	15,205	6,889	7,792
East Shewa Zone .....	265,890	234,064	*	25,318	26,662	41,904
Fentale .....	10,027	3,769	-	581	*	*
Boset .....	20,297	18,320	*	873	2,295	5,430
Adama .....	20,950	19,568	*	1,659	5,826	5,309
Lome .....	14,252	13,918	*	1,318	4,757	299
Gimbichu .....	13,706	13,865	*	8,804	2,457	2,522
Ada'a Liben Chukala .....	31,464	32,027	*	835	6,838	10,037
Dugda Bora .....	24,375	21,250	*	670	1,203	5,908
Adami Tullu Jido Komb .....	20,017	14,730	*	869	*	1,960
Arsi Negele .....	22,651	16,953	*	715	473	2,725
Shashemene .....	35,302	32,828	*	*	994	2,036
Seraro .....	42,152	35,760	*	4,425	*	*
Akaki .....	10,698	11,077	*	2,983	1,495	4,912
Arsi Zone .....	467,217	412,898	3,134	66,176	38,009	104,563
Merti .....	21,784	17,912	*	2,140	*	7,627
Aseko .....	14,438	13,522	48	1,025	*	3,889
Gololcha .....	27,591	24,244	*	3,619	251	11,979
Jeju .....	20,178	17,968	*	3,904	327	1,528
Dodotana Sire .....	20,156	19,004	*	1,897	2,784	2,438
Zeway Dugda .....	19,264	16,648	*	1,780	166	2,776
Hitosa .....	34,019	31,375	*	4,776	6,108	8,630
Sude .....	24,908	23,682	*	5,054	565	2,859
Chole .....	15,409	13,856	*	1,910	*	6,109
Amigna .....	11,246	9,804	*	2,160	399	4,283
Seru .....	17,920	15,546	*	3,127	*	3,612
Robe .....	26,334	24,225	*	4,850	735	1,918
Tena .....	19,367	18,207	*	1,717	305	3,554
Sherka .....	26,331	23,182	-	1,500	2,468	15,023
Di geluna Tijo .....	20,490	18,650	917	1,462	5,631	6,395
Tiyo .....	13,980	13,646	*	2,324	2,461	7,285

TABLE 7-25-b –Cont'd

Geographic Area	Green Fodder	Crop Residue	Improved Feed	Hay	By-Product	Others
Munesa .....	32,280	26,964	*	1,222	1,917	3,764
Bekoji .....	34,849	32,034	*	5,953	5,712	6,554
Gedeb .....	26,001	24,098	*	8,958	5,588	3,223
Kofele .....	40,673	28,330	-	6,799	*	1,118
West Harerge Zone .....	260,879	262,105	*	66,719	2,793	88,304
Mieso .....	16,095	15,412	*	*	-	11,766
Doba .....	21,745	21,794	*	5,885	321	3,963
Tulo .....	22,105	22,418	*	10,306	281	4,662
Mesela .....	19,618	23,489	*	8,969	-	11,415
Chiro .....	57,236	56,502	-	8,470	*	19,253
Goba Koricha .....	18,353	18,053	*	2,840	*	5,874
Anchar .....	12,411	11,903	126	1,724	*	2,907
Habro .....	24,946	24,887	239	7,418	*	10,922
Darolebu .....	26,448	23,947	-	6,932	*	7,626
Boke .....	19,978	19,734	*	6,730	-	3,319
Kuni .....	21,945	23,965	*	6,811	*	6,598
East Harerge Zone .....	341,969	340,758	2,635	105,979	16,754	82,190
Kombolcha .....	17,092	16,204	*	6,222	2,087	5,472
Jarso .....	15,020	14,691	*	2,653	198	6,714
Gursum .....	23,842	21,158	*	6,209	*	8,903
Babile .....	9,937	9,063	-	-	*	2,501
Fedis .....	20,082	17,102	-	5,002	*	3,824
Haro Maya .....	24,388	29,670	186	6,175	8,532	6,498
Kurfä Chele .....	6,724	6,769	30	1,850	146	597
Kersa .....	24,865	24,699	*	6,287	1,487	1,241
Meta .....	38,020	40,507	*	25,237	*	14,477
Goro Gutu .....	23,373	23,098	*	3,984	*	1,102
Deder .....	35,088	33,919	*	11,701	*	3,610
Malka Balo .....	21,755	20,925	*	6,820	*	8,104
Bedeno .....	36,088	38,104	*	14,095	*	13,609
Girawa .....	37,878	37,347	-	9,652	*	5,418
Gola Oda .....	7,818	7,503	-	*	-	*
Bale Zone .....	258,314	158,451	330	21,666	16,035	72,053
Kokosa .....	23,508	3,660	-	-	-	13,363
Dodola .....	24,692	15,890	*	3,057	2,011	6,905
Adaba .....	20,134	15,559	*	6,555	1,967	1,240
Agarfa .....	13,331	9,672	*	1,210	1,218	3,051
Gasera .....	11,504	9,198	*	363	1,276	4,347
Gololcha .....	15,251	10,587	*	566	319	4,824
Leghida .....	8,156	5,039	*	811	*	1,941
Ginir .....	19,840	14,381	*	2,475	2,880	1,469
Sinanana Dinsho .....	24,160	20,545	-	604	4,435	2,863
Goba .....	7,218	4,611	-	155	782	821
Mennana Arena Buluk .....	18,769	9,747	-	826	*	6,407
Nensebo .....	13,679	2,285	*	*	-	4,215
Meda Welabu .....	13,698	8,761	-	1,106	-	7,027
Berbere .....	10,081	5,702	-	389	*	4,299
Guradamole .....	4,651	1,577	*	28	148	256
Goro .....	15,659	13,621	*	595	835	3,505
Raytu .....	6,109	3,645	*	1,168	53	2,207
Seweyna .....	7,874	3,970	-	1,647	*	3,314
Borena Zone .....	257,362	133,073	*	22,094	2,658	98,748
Uraga .....	40,473	30,798	-	*	*	22,047
Bore .....	29,172	22,929	*	2,256	*	13,343
Adolana Wadera .....	23,540	14,505	*	*	*	8,628
Odo Shakiso .....	13,676	5,409	-	659	*	6,112
Hager Mariam .....	61,729	34,174	-	8,343	*	29,605
Yabelo .....	12,446	2,044	*	459	-	902
Arero .....	4,754	131	-	336	*	2,543
Liben .....	15,724	5,724	-	2,421	*	7,153
Moyale .....	10,123	429	-	*	-	515
Dire .....	18,345	1,452	-	*	-	-
Teltele .....	9,232	4,847	*	1,243	*	335
Gelana Abaya .....	18,149	10,631	-	*	*	7,565

## c) Urban Holdings

Geographic Area	Green Fodder	Crop Residue	Improved Feed	Hay	By-Product	Others
Oromia Region .....	121,875	77,337	1,348	27,008	43,858	95,900
West Welega Zone .....	12,815	2,700	63	316	4,168	9,997
Mana Sibu .....	1,106	243	15	67	378	1,045
Nejo .....	1,455	585	*	61	125	1,191
Gimbi .....	1,201	264	-	74	172	1,112
Lalo Asabi .....	526	143	-	16	168	454
Boji .....	474	147	-	-	*	434
Ayra Guliso .....	748	76	*	*	321	472
Jarso .....	365	119	-	-	-	361
Gidami .....	375	136	-	*	298	244
Jimma Horo .....	149	95	-	-	128	62
Hawa Welel .....	509	113	*	*	341	298
Gawo Dale .....	875	138	-	*	484	567
Dale Sadi .....	417	*	-	-	261	249
Yubdo .....	169	11	-	-	-	117
Ganji .....	145	*	-	-	-	137
Haru .....	385	79	-	*	-	352
Nole Kaba .....	482	41	-	-	-	428
Lalo Kilie .....	231	96	-	-	157	204
Sayo .....	1,870	128	13	28	928	1,387
Anfilo .....	540	96	*	-	35	523
Begi .....	793	181	*	25	367	360
East Welega Zone .....	12,589	3,860	47	1,345	2,235	9,791
Limu .....	472	*	-	-	-	311
Ibantu .....	259	25	-	-	-	246
Gida Kiremu .....	1,340	274	*	38	-	719
Jarte .....	387	213	*	43	-	296
Amuru .....	471	266	-	93	*	449
Abe Dongoro .....	203	-	-	-	-	122
Jimma Horo .....	1,416	754	*	226	160	1,332
Abay Chomen .....	793	170	-	260	313	774
Guduru .....	529	307	17	116	107	541
Jimma Rare .....	519	364	*	106	120	458
Bila Seyo .....	770	189	-	61	*	637
Sibu Sire .....	596	126	-	88	33	487
Guto Wayu .....	2,323	745	*	250	1,188	1,569
Sasiga .....	319	*	-	-	19	250
Leka Dulecha .....	320	43	-	*	41	310
Diga .....	458	47	-	*	161	280
Jimma Arjo .....	811	232	-	38	77	550
Nunu Kumba .....	293	52	-	*	*	195
Wama Bonaya .....	308	37	-	*	-	266
Illubabor Zone .....	7,119	534	*	53	157	6,310
Darimu .....	252	47	-	*	-	241
Supena Sodo .....	523	*	-	*	-	523
Chora .....	497	96	-	*	*	477
Dega .....	439	14	-	-	-	399
Bedele .....	1,077	67	*	13	59	929
Gechi .....	381	*	-	-	50	197
Borecha .....	111	37	-	-	-	74
Dedesa .....	327	49	-	*	-	245
Yayu .....	679	24	-	*	-	624
Metu .....	1,141	123	-	7	20	1,072
Ale .....	797	13	-	-	19	699
Bure .....	720	41	-	-	*	664
Nono .....	174	*	-	-	-	166
Jimma Zone .....	10,512	2,985	*	191	953	8,564
Limu Seka .....	381	20	-	-	52	346
Limu Kosa .....	1,064	160	*	16	268	775
Sokoru .....	1,022	315	*	33	66	900
Tiro Afeta .....	179	44	-	*	-	111
Kersa .....	3,457	1,231	-	63	269	2,643
Mana .....	215	11	-	-	-	195
Goma .....	1,505	349	*	22	235	1,311
Gera .....	649	80	-	13	-	532
Seka Chekorsa .....	664	122	-	*	*	638
Dedo .....	260	177	-	*	-	197
Omonada .....	556	265	*	30	56	506

TABLE 7-25-c –Cont'd

Geographic Area	Green Fodder	Crop Residue	Improved Feed	Hay	By-Product	Others
Sigmo .....	231	77	-	-	-	106
Setema .....	327	135	-	-	*	304
West Shewa Zone.....	14,504	8,705	145	5,763	4,169	14,408
Ginde Beret .....	545	273	*	146	26	503
Jeldu .....	903	545	*	159	138	781
Ambo .....	1,690	898	28	1,259	646	1,753
Cheliya .....	1,210	565	-	336	347	1,252
Bako Tibe .....	1,081	151	*	77	183	1,045
Dano .....	227	19	-	*	*	228
Nono .....	297	51	-	*	30	298
Tikur .....	371	205	-	80	71	366
Amaya .....	321	87	*	28	16	299
Wonchi .....	91	91	-	25	7	83
Dendi .....	1,387	934	11	810	464	1,351
Ejerie .....	502	449	*	195	239	652
Adda Berga.....	640	265	*	266	66	629
Walmara .....	1,597	1,047	19	894	942	1,523
Alem Gana .....	812	625	25	358	212	778
Kersana Kondaltiti .....	224	129	-	42	*	193
Tole.....	177	161	-	15	72	79
Elu .....	221	373	*	93	160	380
Dawo .....	126	159	*	28	*	140
Walisona Goro .....	1,217	957	*	454	286	1,263
Becho .....	519	482	20	400	240	491
Kokir.....	165	94	-	82	*	153
Meta Robi.....	181	144	-	*	-	170
North Shewa Zone .....	6,619	4,419	170	6,090	4,290	4,417
Wara Jarso.....	749	411	12	534	469	477
Dera .....	324	228	-	252	108	255
Hidabu Abote .....	341	288	*	277	81	341
Kuyu .....	1,020	432	*	915	674	729
Degem .....	230	205	*	224	181	223
Gerar Jarso .....	1,065	565	19	1,143	842	752
Yaya Gulelena Debre .....	396	338	-	437	407	243
Wuchalena Jido .....	420	319	*	463	368	138
Abichuna Gna'a .....	158	159	*	160	55	122
Kembibit.....	259	248	12	280	167	133
Berehna Aleltu .....	748	643	105	715	259	392
Mulona Sululta.....	909	584	*	690	677	611
East Shewa Zone.....	10,241	14,245	481	1,236	8,123	10,759
Fentale .....	660	551	*	132	568	245
Boset .....	1,840	1,792	25	132	1,094	1,208
Adama .....	644	1,878	310	150	2,022	689
Lome.....	786	1,081	15	18	680	912
Gimbichu.....	410	402	*	158	137	373
Ada'a Liben Chukala.....	738	1,171	23	77	876	1,050
Dugda Bora .....	1,627	1,843	21	79	698	1,852
Adami Tullu Jido Komb .....	1,607	1,325	23	286	732	1,197
Arsi Negele.....	493	2,422	25	29	552	2,007
Shashemene.....	744	1,291	22	71	623	983
Seraro .....	692	488	-	103	141	243
Arsi Zone.....	18,294	18,032	192	5,349	11,057	12,038
Merti .....	1,107	984	*	431	373	934
Aseko.....	161	128	-	23	27	161
Gololcha .....	468	178	*	27	*	384
Jeju .....	523	424	-	164	93	185
Dodotana Sire.....	1,297	2,539	*	121	1,994	1,405
Zeway Dugda .....	397	344	-	26	79	77
Hitosa .....	1,013	1,218	*	165	919	825
Sude.....	236	185	-	138	51	28
Chole .....	581	454	*	268	30	460
Amigna.....	570	431	*	212	280	396
Seru.....	615	535	18	170	223	304
Robe .....	1,268	1,088	-	607	697	622
Tena .....	1,210	1,002	*	380	275	532
Sherka.....	1,113	826	*	458	582	754
Di geluna Tijo .....	1,069	1,032	*	196	592	715
Tiyo .....	1,082	1,450	39	589	1,192	1,389
Munesa .....	1,028	923	-	193	483	633

TABLE 7-25-c –Cont'd

Geographic Area	Green Fodder	Crop Residue	Improved Feed	Hay	By-Product	Others
Bekoji .....	2,013	2,021	30	663	1,449	1,330
Gedeb .....	1,130	1,229	19	378	1,067	445
Kofele .....	1,415	1,042	31	140	647	460
West Harerge Zone .....	5,128	4,141	40	1,050	193	5,228
Mieso .....	1,621	1,177	*	138	51	1,252
Doba .....	152	144	-	45	14	101
Tulo .....	297	256	*	129	11	282
Mesela .....	206	176	-	66	-	348
Chiro .....	507	465	*	140	15	867
Goba Koricha .....	179	132	-	-	-	130
Anchar .....	369	312	-	18	*	273
Habro .....	802	690	8	281	12	965
Darolebu .....	550	389	*	56	20	608
Boke .....	125	124	-	24	*	17
Kuni .....	319	275	21	151	59	385
East Harerge Zone .....	4,759	5,162	52	1,110	911	2,875
Kombolcha .....	284	260	*	72	136	176
Jarso .....	149	93	-	-	16	98
Gursum .....	396	391	-	105	29	272
Babile .....	225	261	*	*	34	258
Fedis .....	106	99	-	-	25	56
Haro Maya .....	702	747	*	223	386	549
Kurfä Chele .....	260	176	*	82	53	183
Kersa .....	528	545	11	157	109	60
Meta .....	334	517	*	230	49	246
Goro Gutu .....	149	264	*	56	*	92
Deder .....	545	653	*	71	28	129
Malka Balo .....	367	502	*	23	16	275
Bedeno .....	197	231	*	39	*	124
Girawa .....	269	167	*	49	17	303
Gola Oda .....	248	259	-	-	-	53
Bale Zone .....	13,078	9,291	109	3,690	6,978	6,787
Kokosa .....	342	82	-	-	*	167
Dodola .....	1,861	1,734	20	399	1,156	1,008
Adaba .....	968	856	*	608	658	305
Agarfa .....	1,318	1,000	-	334	695	709
Gasera .....	387	324	*	138	250	180
Gololcha .....	504	429	-	88	196	355
Leghida .....	114	-	-	-	-	4
Ginir .....	1,665	1,321	39	418	682	1,165
Sinanana Dinsho .....	1,837	1,626	18	467	1,611	733
Goba .....	1,701	470	14	1,054	1,333	764
Mennana Arena Buluk .....	825	548	*	63	237	269
Nensebo .....	358	125	-	-	*	312
Meda Welabu .....	161	89	*	13	*	115
Berbere .....	253	167	-	*	22	253
Goro .....	502	446	-	53	106	255
Raytu .....	210	43	-	51	-	174
Seweyna .....	71	31	-	-	-	19
Borena Zone .....	6,217	3,263	35	814	625	4,726
Uruga .....	613	190	-	-	-	472
Bore .....	719	332	6	40	*	725
Adolana Wadera .....	1,338	1,066	15	32	45	1,096
Odo Shakiso .....	827	586	-	22	24	903
Hager Mariam .....	696	343	*	210	108	520
Yabelo .....	328	103	-	57	11	246
Arero .....	180	44	-	95	81	193
Liben .....	543	341	9	239	12	408
Moyale .....	51	*	-	*	-	36
Dire .....	523	80	-	*	13	116
Teltele .....	399	177	*	110	324	*

TABLE 7-26: LIVESTOCK PRODUCT UTILIZATION - PERCENTAGE OF USES OF MILK  
BY TYPE OF USE, ZONE, AND WEREDA

a) Both Rural and Urban Holdings

Geographic Area	Total (%)	PERCENT UTILIZED FOR:			
		Household Consumption	Sale	Wages in Kind	Other
Oromia Region .....	100	53.64	6.51	0.15	39.7
West Welega Zone.....	100	32.46	0.73	0.15	66.66
Mana Sibu .....	100	26.43	0.27	0.03	73.28
Nejo.....	100	23.45	0.14	0.04	76.37
Gimbi .....	100	29.85	1.76	0.4	67.99
Lalo Asabi.....	100	28.95	0.72	0.16	70.17
Boji.....	100	25.49	0.17	-	74.34
Ayra Guliso.....	100	19.62	0.31	0.34	79.74
Jarso .....	100	13.78	0.11	0.03	86.08
Gidami .....	100	35.27	0.59	-	64.14
Jimma Horo .....	100	33.49	1.45	0.28	64.78
Hawa Welel .....	100	34.09	0.23	0.61	65.07
Gawo Dale .....	100	58.12	0.51	0.07	41.3
Dale Sadi.....	100	25.11	0.59	0.05	74.24
Yubdo.....	100	23.37	0.39	-	76.24
Ganji.....	100	37.67	0.16	0.56	61.61
Haru .....	100	22.97	1.22	0.55	75.26
Nole Kaba .....	100	27.41	0.29	0.07	72.23
Lalo Kilie .....	100	38.54	-	0.03	61.44
Sayo .....	100	41.73	1.51	0.01	56.75
Anfilo .....	100	36.03	1.5	-	62.47
Begi .....	100	49.41	1.93	0.12	48.53
East Welega Zone.....	100	25.12	0.4	0.06	74.42
Limu.....	100	15.57	0.32	0.16	83.95
Ibantu .....	100	15	0.22	0.12	84.66
Gida Kiremu .....	100	22.22	0.21	-	77.57
Jarte .....	100	63.06	0.14	0.12	36.68
Amuru .....	100	17.33	-	0.15	82.52
Abe Dongoro .....	100	25.71	0.15	0.09	74.04
Jimma Horo .....	100	25.64	0.05	-	74.31
Abay Chomen .....	100	38.3	0.61	0.33	60.77
Guduru .....	100	29.21	0.37	0.13	70.29
Jimma Rare .....	100	23.89	0.05	0.29	75.76
Bila Seyo.....	100	21.31	0.05	-	78.64
Sibu Sire.....	100	33.22	0.17	0.01	66.59
Guto Wayu.....	100	29.73	1.61	-	68.66
Sasiga .....	100	13.25	0.66	-	86.09
Leka Dulecha .....	100	21.94	0.61	0.02	77.43
Diga.....	100	21.08	1.24	-	77.68
Jimma Arjo .....	100	25.83	0.24	-	73.94
Nunu Kumba.....	100	21.73	-	0.08	78.19
Wama Bonaya.....	100	18.4	0.17	-	81.43
Illubabor Zone .....	100	35.5	1.05	0.16	63.29
Darimu .....	100	37.97	0.28	0.02	61.74
Supena Sodo .....	100	26.2	0.34	-	73.46
Chora.....	100	36.36	0.25	0.02	63.36
Dega.....	100	33.95	0.24	0.09	65.72
Bedele .....	100	23.49	0.71	0.01	75.79
Gechi .....	100	39.08	0.38	0.07	60.47
Borecha .....	100	40.44	0.66	0.09	58.82
Dedesa.....	100	39.34	0.69	0.59	59.38
Yayu.....	100	36.33	0.54	0.04	63.08
Metu .....	100	40.56	2.47	0.1	56.87
Ale.....	100	40.75	3.89	0.17	55.19
Bure.....	100	31.25	0.18	1.11	67.47
Nono.....	100	41.2	2.13	0.07	56.6
Jimma Zone.....	100	50.71	2.93	0.48	45.87
Limu Seka.....	100	42.86	0.57	0.12	56.45
Limu Kosa .....	100	54.01	2.12	0.01	43.86
Sokoru .....	100	60.8	12.68	0.37	26.14
Tiro Afeta.....	100	43.4	3.71	0.14	52.76
Kersa .....	100	58.87	5.99	1.22	33.92
Mana .....	100	54.14	6.38	0.11	39.37
Goma.....	100	38.97	4.19	0.25	56.59
Gera.....	100	53.9	1.61	0.74	43.74

TABLE 7-26-a –Cont'd

Geographic Area	Total (%)	PERCENT UTILIZED FOR:			
		Household Consumption	Sale	Wages in Kind	Other
Seka Chekorsa .....	100	53.02	3.61	0.49	42.88
Dedo .....	100	53.87	0.89	1.52	43.72
Omonada .....	100	60.57	0.67	0.13	38.64
Sigmo .....	100	34.7	1.14	0.03	64.14
Setema .....	100	35.16	0.44	0.34	64.06
West Shewa Zone .....	100	41.23	0.97	0.1	57.69
Ginde Beret .....	100	27.86	0.01	0.02	72.12
Jeldu .....	100	30.74	0.16	0.02	69.08
Ambo .....	100	43.97	1.07	0.04	54.92
Cheliya .....	100	33.76	0.26	-	65.97
Bako Tibe .....	100	20.56	0.76	-	78.68
Dano .....	100	35.7	0.13	0.04	64.13
Nono .....	100	50.65	0.12	0.01	49.22
Tikur .....	100	31.64	0.15	0.23	67.98
Amaya .....	100	38.64	0.77	0.25	60.33
Wonchi .....	100	52.3	0.77	0.88	46.04
Dendi .....	100	53.29	0.45	0.35	45.91
Ejerie .....	100	44.44	0.77	0.01	54.79
Adda Berga .....	100	37.39	0.3	-	62.31
Walmara .....	100	52.09	8.29	0.02	39.6
Alem Gana .....	100	51.7	3.51	0.02	44.77
Kersana Kondaltiti .....	100	61.55	1.04	0.24	37.17
Tole .....	100	53.01	1.3	0.48	45.21
Elu .....	100	62.19	1.14	0.01	36.66
Dawo .....	100	42.74	0.24	0.07	56.95
Walisona Goro .....	100	49.78	1.85	-	48.37
Becho .....	100	50.52	2.28	0.32	46.89
Kokir .....	100	39.17	1.21	0.15	59.46
Meta Robi .....	100	34.36	0.17	0.05	65.41
North Shewa Zone .....	100	36.01	1.66	0.08	62.25
Wara Jarso .....	100	41.59	0.24	0.18	57.99
Dera .....	100	52.26	0.49	0.36	46.89
Hidabu Abote .....	100	45.18	2.01	0.18	52.63
Kuyu .....	100	33.67	0.81	-	65.52
Degem .....	100	39.11	2.22	0.18	58.49
Gerar Jarso .....	100	46.26	4.17	-	49.56
Yaya Gulelena Debre .....	100	44.31	2.35	0.01	53.33
Wuchalena Jido .....	100	28.56	0.95	0.04	70.45
Abichuna Gna'a .....	100	20.42	0.11	0.09	79.38
Kembibit .....	100	31.98	0.39	0.01	67.62
Berehna Aleltu .....	100	31.33	0.46	-	68.2
Mulona Sululta .....	100	29.24	5.21	-	65.55
East Shewa Zone .....	100	81.39	1.8	0.07	16.75
Fentale .....	100	90.86	2.57	0.01	6.56
Boset .....	100	89.14	0.55	0.03	10.28
Adama .....	100	92.78	4.29	0.02	2.91
Lome .....	100	66.59	1.78	0.04	31.59
Gimbichu .....	100	64.86	0.89	-	34.25
Ada'a Liben Chukala .....	100	88.38	1.45	-	10.17
Dugda Bora .....	100	48.5	0.86	0.19	50.44
Adami Tullu Jido Komb .....	100	78.35	1.39	-	20.26
Arsi Negele .....	100	89.52	2.46	-	8.02
Shashemene .....	100	82.14	2.37	0.02	15.47
Seraro .....	100	91.02	1.77	0.24	6.98
Akaki .....	100	70.3	0.31	-	29.38
Arsi Zone .....	100	66.92	1.01	0.06	32.01
Merti .....	100	76.92	0.93	0.01	22.14
Aseko .....	100	73.07	0.25	0.27	26.41
Gololcha .....	100	81.11	4.13	0.12	14.65
Jeju .....	100	80.85	0.39	-	18.75
Dototana Sire .....	100	68.73	2.73	0.02	28.51
Zeway Dugda .....	100	58.24	0.29	-	41.46
Hitosa .....	100	73.35	0.51	-	26.14
Sude .....	100	78.93	0.38	0.03	20.67
Chole .....	100	69.93	0.35	0.01	29.71
Amigna .....	100	70.26	1.17	0.01	28.56
Seru .....	100	78.44	0.23	0.03	21.3
Robe .....	100	70.52	1.04	-	28.44

TABLE 7-26-a –Cont'd

Geographic Area	Total (%)	PERCENT UTILIZED FOR:			
		Household Consumption	Sale	Wages in Kind	Other
Tena .....	100	67.52	1.09	0.19	31.2
Sherka .....	100	67.77	0.2	0.01	32.02
Di geluna Tijo .....	100	53.5	1.03	0.01	45.46
Tiyo .....	100	60.02	3.82	0.05	36.1
Munesa .....	100	48.8	0.41	0.01	50.78
Bekoji .....	100	59.81	1.04	0.26	38.89
Gedeb .....	100	71.08	0.91	0.05	27.96
Kofele .....	100	53.88	0.54	0.02	45.56
West Harerge Zone .....	100	66.25	19.33	0.09	14.33
Mieso .....	100	62.54	18.13	0.09	19.24
Doba .....	100	67.35	17.65	0.12	14.87
Tulo .....	100	58.61	27.85	0.16	13.38
Mesela .....	100	69.56	16.2	0.15	14.08
Chiro .....	100	55.51	27.17	-	17.33
Goba Koricha .....	100	83.74	8.26	0.06	7.94
Anchar .....	100	75.88	2	0.03	22.09
Habro .....	100	77.53	12.63	0.08	9.76
Darolebu .....	100	63.35	22.09	0.05	14.5
Boke .....	100	79.94	15.59	0.16	4.31
Kuni .....	100	61.19	22.38	0.17	16.26
East Harerge Zone .....	100	59.54	32.97	0.15	7.33
Kombolcha .....	100	40.74	55.72	0.3	3.24
Jarso .....	100	69.7	22.69	-	7.61
Gursum .....	100	61.89	29.73	0.45	7.92
Babile .....	100	68.51	26.47	-	5.02
Fedis .....	100	68.91	27.68	0.79	2.63
Haro Maya .....	100	56.23	39.8	-	3.97
Kurfa Chele .....	100	61.72	30.25	0.13	7.9
Kersa .....	100	61.26	34.79	0.32	3.63
Meta .....	100	54.56	31.29	0.1	14.05
Goro Gutu .....	100	55.84	37.85	0.13	6.19
Deder .....	100	56.49	38.09	-	5.41
Malka Balo .....	100	71.37	18.84	0.03	9.76
Bedeno .....	100	62.61	30.59	0.12	6.68
Girawa .....	100	53.88	34.68	-	11.44
Gola Oda .....	100	82.01	11.84	0.16	5.99
Bale Zone .....	100	73.86	3.34	0.1	22.7
Kokosa .....	100	52.18	0.04	0.05	47.74
Dodola .....	100	59.98	0.85	0.03	39.14
Adaba .....	100	70.05	1.04	0.04	28.87
Agarfa .....	100	78.51	0.57	0.01	20.91
Gasera .....	100	72.72	0.6	0.09	26.58
Gololcha .....	100	76.6	1.59	0.19	21.62
Legehida .....	100	80.6	6.22	0.08	13.09
Ginir .....	100	80.97	3.5	0.01	15.52
Sinanana Dinsho .....	100	75.31	3.38	0.04	21.27
Goba .....	100	72.33	5.75	0.41	21.51
Mennana Arena Buluk .....	100	81.21	5.01	0.18	13.6
Nensebo .....	100	67.85	4.68	0.46	27.01
Meda Welabu .....	100	72.33	18.25	0.19	9.23
Berbere .....	100	89.84	1.82	0.01	8.34
Guradamole .....	100	86.02	2.54	-	11.44
Goro .....	100	90.88	2.01	0.05	7.07
Raytu .....	100	87.22	2.97	0.09	9.72
Seweyna .....	100	88.32	1.87	-	9.8
Borena Zone .....	100	59.03	13.76	0.18	27.03
Uraga .....	100	42.11	12.09	0.07	45.73
Bore .....	100	53.06	17.91	0.09	28.94
Adolana Wadera .....	100	55.72	19.97	0.47	23.84
Odo Shakiso .....	100	70.11	16.26	0.05	13.58
Hager Mariam .....	100	56.32	5.7	0.18	37.8
Yabelo .....	100	77.31	7.74	0.42	14.53
Arero .....	100	68.23	14.71	0.07	17
Liben .....	100	65.83	19.87	0.17	14.13
Moyale .....	100	60.48	32.88	0.21	6.43
Dire .....	100	74.24	15.16	0.09	10.5
Teltele .....	100	74.54	1.99	-	23.47
Gelana Abaya .....	100	46.78	14.73	0.2	38.29



b) Rural Holdings

Geographic Area	Total (%)	PERCENT UTILIZED FOR:			
		Household Consumption	Sale	Wages in Kind	Other
Oromia Region .....	100	53.38	6.37	0.14	40.1
West Welega Zone .....	100	31.21	0.48	0.14	68.18
Mana Sibu .....	100	25.32	0.15	0.03	74.5
Nejo .....	100	20.54	-	-	79.46
Gimbi .....	100	27.46	0.95	0.42	71.16
Lalo Asabi .....	100	27.04	0.48	0.15	72.33
Boji .....	100	22.39	-	-	77.61
Ayra Guliso .....	100	18.77	0.13	0.3	80.8
Jarso .....	100	12.68	0.06	0.03	87.23
Gidami .....	100	34.42	0.27	-	65.31
Jimma Horo .....	100	32.25	1.5	0.29	65.97
Hawa Welel .....	100	33.53	0.12	0.63	65.72
Gawo Dale .....	100	57.96	0.45	0.07	41.52
Dale Sadi .....	100	23.85	0.13	-	76.02
Yubdo .....	100	23.12	0.32	-	76.57
Ganji .....	100	36.28	0.15	0.57	63
Haru .....	100	21.03	1.09	0.58	77.31
Nole Kaba .....	100	26.31	0.23	0.07	73.39
Lalo Kilie .....	100	36.85	-	0.03	63.12
Sayo .....	100	39.94	0.45	-	59.61
Anfilo .....	100	35.04	0.9	-	64.06
Begi .....	100	48.82	1.61	0.1	49.47
East Welega Zone .....	100	24.16	0.21	0.06	75.58
Limu .....	100	15.25	0.33	0.17	84.25
Ibantu .....	100	15.23	0.21	0.13	84.43
Gida Kiremu .....	100	21.46	0.21	-	78.33
Jarte .....	100	60.87	0.05	0.13	38.94
Amuru .....	100	16.91	-	0.16	82.94
Abe Dongoro .....	100	25.48	0.16	0.09	74.27
Jimma Horo .....	100	24.79	0.02	-	75.2
Abay Chomen .....	100	38.56	0.02	0.22	61.21
Guduru .....	100	29.14	0.36	0.09	70.41
Jimma Rare .....	100	23.26	0.05	0.3	76.39
Bila Seyo .....	100	19.82	-	-	80.18
Sibu Sire .....	100	32.48	0.05	-	67.47
Guto Wayu .....	100	27.46	0.19	-	72.35
Sasiga .....	100	12.12	0.59	-	87.28
Leka Dulecha .....	100	20.9	0.56	0.02	78.52
Diga .....	100	20.1	1.16	-	78.75
Jimma Arjo .....	100	24.32	0.02	-	75.67
Nunu Kumba .....	100	21.09	-	0.09	78.82
Wama Bonaya .....	100	18.21	0.15	-	81.64
Illubabor Zone .....	100	34.71	0.89	0.15	64.24
Darimu .....	100	37.63	0.26	0.02	62.09
Supena Sodo .....	100	25.16	0.27	-	74.57
Chora .....	100	35.9	0.21	0.02	63.88
Dega .....	100	33.21	0.24	0.09	66.46
Bedele .....	100	21.69	0.45	0.01	77.86
Gechi .....	100	38.29	0.21	0.04	61.46
Borecha .....	100	40.3	0.58	0.09	59.03
Dedesa .....	100	39.15	0.63	0.6	59.63
Yayu .....	100	35.45	0.44	0.02	64.09
Metu .....	100	39.63	1.8	0.11	58.46
Ale .....	100	40.13	3.85	0.14	55.89
Bure .....	100	29.39	0.04	1.1	69.47
Nono .....	100	41.04	2.16	0.06	56.74
Jimma Zone .....	100	50.42	2.64	0.48	46.46
Limu Seka .....	100	42.66	0.5	0.12	56.73
Limu Kosa .....	100	53.56	1.86	-	44.58
Sokoru .....	100	60.23	12.67	0.37	26.73
Tiro Afeta .....	100	43.31	3.6	0.14	52.94
Kersa .....	100	58.69	3.99	1.24	36.08
Mana .....	100	54.03	6.33	0.11	39.53
Goma .....	100	38.27	3.73	0.26	57.74
Gera .....	100	53.76	1.46	0.76	44.02
Seka Chekorsa .....	100	52.85	3.47	0.5	43.18
Dedo .....	100	53.88	0.82	1.49	43.81

TABLE 7-26-b –Cont'd

Geographic Area	Total (%)	PERCENT UTILIZED FOR:			
		Household Consumption	Sale	Wages in Kind	Other
Omonada.....	100	60.38	0.63	0.13	38.87
Sigmo.....	100	34.4	1.12	0.03	64.45
Setema.....	100	34.71	0.37	0.34	64.58
West Shewa Zone.....	100	40.87	0.68	0.1	58.34
Ginde Beret.....	100	27.64	-	-	72.36
Jeldu.....	100	30.37	0.14	0.01	69.49
Ambo.....	100	43.61	0.19	0.04	56.16
Cheliya.....	100	33.33	0.13	-	66.54
Bako Tibe.....	100	18.31	0.45	-	81.23
Dano.....	100	35.45	0.13	0.04	64.39
Nono.....	100	50.77	0.12	0.01	49.1
Tikur.....	100	30.42	0.1	0.24	69.24
Amaya.....	100	38.36	0.7	0.26	60.68
Wonchi.....	100	52.33	0.77	0.89	46.01
Dendi.....	100	53.28	0.02	0.35	46.34
Ejerie.....	100	43.92	0.36	-	55.72
Adda Berga.....	100	36.95	0.23	-	62.83
Walmara.....	100	51.85	7.37	-	40.78
Alem Gana.....	100	51.19	2.95	-	45.86
Kersana Kondaltiti.....	100	61.51	0.98	0.25	37.26
Tole.....	100	52.66	1.26	0.49	45.59
Elu.....	100	62.04	0.71	-	37.25
Dawo.....	100	42.35	0.21	0.05	57.39
Walisona Goro.....	100	49.64	1.19	-	49.17
Becho.....	100	50.53	1.17	0.34	47.96
Kokir.....	100	39.14	1.2	0.15	59.51
Meta Robi.....	100	34.39	0.17	0.06	65.38
North Shewa Zone.....	100	35.83	1.12	0.08	62.96
Wara Jarso.....	100	41.62	0.14	0.18	58.07
Dera.....	100	52.24	0.44	0.37	46.95
Hidabu Abote.....	100	44.97	1.88	0.18	52.97
Kuyu.....	100	33.02	0.26	-	66.72
Degem.....	100	39.2	1.44	0.19	59.18
Gerar Jarso.....	100	45.78	2.19	-	52.03
Yaya Gulelena Debre.....	100	44.54	1.27	-	54.19
Wuchalena Jido.....	100	28.48	0.43	0.04	71.05
Abichuna Gna'a.....	100	20.26	-	0.09	79.65
Kembibit.....	100	31.81	0.11	-	68.08
Berehna Aleltu.....	100	30.84	0.12	-	69.03
Mulona Sululta.....	100	29.16	4.3	-	66.54
East Shewa Zone.....	100	81.8	1.02	0.07	17.12
Fentale.....	100	91.77	1.57	-	6.66
Boset.....	100	89.47	-	0.03	10.5
Adama.....	100	95.4	1.77	0.02	2.81
Lome.....	100	67.07	0.03	-	32.89
Gimbichu.....	100	64.91	0.62	-	34.47
Ada'a Liben Chukala.....	100	89.33	0.27	-	10.4
Dugda Bora.....	100	47.2	0.42	0.2	52.18
Adami Tullu Jido Komb.....	100	78.47	0.08	-	21.45
Arsi Negele.....	100	89.85	1.76	-	8.38
Shashemene.....	100	82.57	1.71	-	15.72
Seraro.....	100	91.04	1.66	0.24	7.06
Akaki.....	100	70.3	0.31	-	29.38
Arsi Zone.....	100	66.9	0.63	0.05	32.42
Merti.....	100	76.73	0.45	-	22.81
Aseko.....	100	73.16	0.11	0.27	26.46
Gololcha.....	100	81.23	4.12	0.12	14.53
Jeju.....	100	81.08	0.25	-	18.67
Dodotana Sire.....	100	69.66	0.25	-	30.09
Zeway Dugda.....	100	58.12	0.16	-	41.72
Hitosa.....	100	73.48	0.15	-	26.37
Sude.....	100	78.79	0.36	0.03	20.83
Chole.....	100	70.23	0.27	-	29.5
Amigna.....	100	70.37	0.9	-	28.73
Seru.....	100	78.2	0.07	-	21.73
Robe.....	100	70.28	0.72	-	29
Tena.....	100	66.89	0.85	0.19	32.06

TABLE 7-26-b –Cont'd

Geographic Area	Total (%)	PERCENT UTILIZED FOR:			
		Household Consumption	Sale	Wages in Kind	Other
Sherka .....	100	67.84	0.15	-	32.01
Di geluna Tijo .....	100	53.66	0.67	-	45.68
Tiyo .....	100	60.68	1.23	0.04	38.06
Munesa .....	100	48.36	0.26	0.01	51.36
Bekoji .....	100	59.72	0.55	0.25	39.48
Gedeb .....	100	71.14	0.24	0.04	28.59
Kofele .....	100	53.3	0.4	0.02	46.29
West Harerge Zone .....	100	66.19	19.34	0.09	14.38
Mieso .....	100	62.14	17.98	0.08	19.8
Doba .....	100	67.33	17.66	0.13	14.89
Tulo .....	100	58.55	27.89	0.16	13.41
Mesela .....	100	69.53	16.21	0.15	14.11
Chiro .....	100	55.51	27.17	-	17.31
Goba Koricha .....	100	83.74	8.25	0.06	7.95
Anchar .....	100	76.08	1.91	0.03	21.98
Habro .....	100	77.55	12.54	0.08	9.84
Darolebu .....	100	63.28	22.13	0.05	14.54
Boke .....	100	79.96	15.56	0.17	4.32
Kuni .....	100	61.05	22.4	0.17	16.38
East Harerge Zone .....	100	59.43	33.08	0.15	7.33
Kombolcha .....	100	40.6	55.91	0.31	3.18
Jarso .....	100	69.65	22.73	-	7.61
Gursum .....	100	61.77	29.91	0.46	7.87
Babile .....	100	68.34	26.58	-	5.09
Fedis .....	100	68.92	27.68	0.79	2.61
Haro Maya .....	100	55.99	40.05	-	3.95
Kurfa Chele .....	100	61.29	30.57	0.11	8.03
Kersa .....	100	61.16	34.87	0.33	3.64
Meta .....	100	54.43	31.37	0.1	14.1
Goro Gutu .....	100	55.78	37.91	0.13	6.19
Deder .....	100	56.31	38.31	-	5.38
Malka Balo .....	100	71.4	18.85	-	9.75
Bedeno .....	100	62.59	30.62	0.11	6.68
Girawa .....	100	53.8	34.78	-	11.42
Gola Oda .....	100	82.28	11.67	0.15	5.9
Bale Zone .....	100	73.82	3.02	0.09	23.07
Kokosa .....	100	51.63	-	0.05	48.32
Dodola .....	100	59.15	0.31	0.02	40.52
Adaba .....	100	69.91	0.57	0.03	29.48
Agarfa .....	100	78.6	0.24	0.01	21.15
Gasera .....	100	73.17	0.53	0.02	26.28
Gololcha .....	100	76.6	1.42	0.18	21.8
Leghida .....	100	80.75	6.26	0.09	12.91
Ginir .....	100	81.36	2.83	-	15.81
Sinanana Dinsho .....	100	75.53	2.5	0.03	21.95
Goba .....	100	74.63	2.13	0.45	22.79
Mennana Arena Buluk .....	100	81.14	4.88	0.18	13.8
Nensebo .....	100	67.65	4.69	0.47	27.2
Meda Welabu .....	100	72.14	18.39	0.19	9.28
Berbere .....	100	89.8	1.79	0.01	8.4
Guradamole .....	100	86.02	2.54	-	11.44
Goro .....	100	90.96	1.9	0.05	7.08
Raytu .....	100	86.96	2.96	0.09	9.99
Seweyna .....	100	88.5	1.7	-	9.79
Borena Zone .....	100	58.64	13.91	0.18	27.28
Uraga .....	100	41.44	12.16	0.07	46.33
Bore .....	100	52.37	18.19	0.09	29.35
Adolana Wadera .....	100	55.16	20.5	0.48	23.87
Odo Shakiso .....	100	69.6	16.5	0.05	13.85
Hager Mariam .....	100	56.15	5.72	0.18	37.96
Yabelo .....	100	77.2	7.8	0.42	14.58
Arero .....	100	67.91	15.07	0.07	16.95
Liben .....	100	65.47	20.12	0.17	14.24
Moyale .....	100	60.46	32.91	0.21	6.42
Dire .....	100	74.04	15.34	0.08	10.54
Teltele .....	100	74.05	2.02	-	23.93
Gelana Abaya .....	100	46.78	14.73	0.2	38.29

c) Urban Holdings

Geographic Area	Total (%)	PERCENT UTILIZED FOR:			
		Household Consumption	Sale	Wages in Kind	Other
Oromia Region .....	100	61.44	10.52	0.22	27.82
West Welega Zone.....	100	54.22	5.21	0.23	40.35
Mana Sibu .....	100	44.89	2.18	-	52.92
Nejo.....	100	46.48	1.24	0.36	51.91
Gimbi .....	100	51.8	9.17	0.21	38.82
Lalo Asabi.....	100	51.06	3.45	0.26	45.23
Boji.....	100	74.08	2.85	-	23.07
Ayra Guliso.....	100	33.97	3.21	0.99	61.82
Jarso .....	100	46.45	1.71	-	51.84
Gidami .....	100	50.85	6.52	-	42.63
Jimma Horo .....	100	73.94	-	-	26.06
Hawa Welel .....	100	45.13	2.5	0.09	52.28
Gawo Dale .....	100	61.98	2.03	0.08	35.9
Dale Sadi.....	100	49.05	9.25	1.06	40.64
Yubdo.....	100	30.02	2.2	-	67.78
Ganji.....	100	78.89	0.55	0.08	20.47
Haru .....	100	63.97	4.01	-	32.01
Nole Kaba .....	100	63.29	2.24	-	34.47
Lalo Kilie .....	100	79.15	-	-	20.85
Sayo .....	100	59.69	12.14	0.1	28.08
Anfilo.....	100	61.54	17.06	-	21.4
Begi.....	100	65.95	11.14	0.59	22.32
East Welega Zone.....	100	41.14	3.62	0.13	55.1
Limu.....	100	26.65	-	-	73.35
Ibantu .....	100	10.9	0.39	-	88.71
Gida Kiremu .....	100	31.89	0.16	-	67.96
Jarte .....	100	96.82	1.43	-	1.75
Amuru .....	100	23.18	-	-	76.82
Abe Dongoro .....	100	30.79	-	-	69.21
Jimma Horo .....	100	38.86	0.58	-	60.56
Abay Chomen.....	100	36.79	3.93	0.94	58.33
Guduru .....	100	31.64	0.53	1.39	66.44
Jimma Rare .....	100	31.82	-	0.17	68.01
Bila Seyo.....	100	47.89	0.94	-	51.17
Sibu Sire.....	100	50.46	2.96	0.31	46.27
Guto Wayu.....	100	49.39	13.92	0.01	36.68
Sasiga .....	100	39.54	2.32	-	58.14
Leka Dulecha.....	100	52.97	2.02	-	45.01
Diga.....	100	39.74	2.84	-	57.42
Jimma Arjo .....	100	46.75	3.33	-	49.92
Nunu Kumba.....	100	39.53	-	-	60.47
Wama Bonaya.....	100	26.11	0.96	-	72.93
Illubabor Zone .....	100	62.93	6.3	0.48	30.29
Darimu .....	100	77.73	2.5	-	19.76
Supena Sodo .....	100	64.19	3.01	-	32.8
Chora.....	100	59.45	2.5	0.28	37.78
Dega.....	100	55.74	0.34	-	43.92
Bedele .....	100	67.89	7.11	0.2	24.8
Gechi.....	100	60.85	5.14	0.82	33.19
Borecha .....	100	55.65	9.57	-	34.78
Dedesa.....	100	51.41	4.52	-	44.06
Yayu.....	100	68.8	4.31	0.88	26.01
Metu .....	100	63.7	19.36	0.05	16.9
Ale.....	100	60.24	5.22	1.21	33.33
Bure.....	100	66.16	2.78	1.32	29.74
Nono.....	100	45.7	1.35	0.2	52.75
Jimma Zone.....	100	64.92	16.73	0.67	17.68
Limu Seka.....	100	61.07	7.41	-	31.51
Limu Kosa .....	100	72.23	12.71	0.22	14.84
Sokoru.....	100	79.24	12.93	0.6	7.24
Tiro Afeta.....	100	52.95	15.38	-	31.68
Kersa .....	100	60.65	25.22	1.04	13.09
Mana .....	100	71.78	14.13	-	14.08
Goma.....	100	62.96	19.63	0.08	17.33
Gera.....	100	58.04	6.07	0.25	35.64
Seka Chekorsa .....	100	71.71	19.96	-	8.33
Dedo.....	100	52.15	21.72	10.52	15.61
Omonada.....	100	80.28	4.94	0.06	14.73

TABLE 7-26-c –Cont'd

Geographic Area	Total (%)	PERCENT UTILIZED FOR:			
		Household Consumption	Sale	Wages in Kind	Other
Sigmo .....	100	59.33	2.33	-	38.34
Setema .....	100	62.92	5.1	-	31.98
West Shewa Zone .....	100	51.64	9.19	0.14	39.03
Ginde Beret .....	100	40.67	0.63	0.91	57.79
Jeldu .....	100	42.35	1.02	0.26	56.37
Ambo .....	100	50.14	16.02	0.07	33.77
Cheliya .....	100	44.71	3.45	0.01	51.84
Bako Tibe .....	100	55.53	5.55	-	38.92
Dano .....	100	53.29	0.63	-	46.08
Nono .....	100	41.95	-	-	58.05
Tikur .....	100	62.45	1.28	-	36.27
Amaya .....	100	54.8	4.9	-	40.3
Wonchi .....	100	49.12	1.18	-	49.7
Dendi .....	100	53.55	10.54	0.2	35.71
Ejerie .....	100	57.43	11.08	0.15	31.35
Adda Berga .....	100	48.51	2.18	0.02	49.29
Walmara .....	100	54.69	18.33	0.19	26.78
Alem Gana .....	100	61.95	14.59	0.33	23.12
Kersana Kondaltiti .....	100	64.39	5.14	-	30.46
Tole .....	100	71.45	3.55	-	25
Elu .....	100	65.52	10.41	0.26	23.81
Dawo .....	100	68.21	2.38	1.19	28.22
Walisona Goro .....	100	53.16	18.1	0.03	28.71
Becho .....	100	50.29	17.37	-	32.34
Kokir .....	100	42.23	2.38	-	55.39
Meta Robi .....	100	30.51	1.18	-	68.31
North Shewa Zone .....	100	41.77	19.09	0.06	39.07
Wara Jarso .....	100	40.35	4.27	0.3	55.08
Dera .....	100	53.63	4.47	-	41.9
Hidabu Abote .....	100	52.77	6.68	-	40.55
Kuyu .....	100	46.42	11.44	-	42.14
Degem .....	100	33.63	49.84	-	16.54
Gerar Jarso .....	100	51.13	24.42	-	24.44
Yaya Gulelena Debre .....	100	37.55	34.56	0.17	27.71
Wuchalena Jido .....	100	32.14	24.28	-	43.58
Abichuna Gna'a .....	100	30.75	6.96	-	62.29
Kembibit .....	100	37.8	9.75	0.29	52.16
Berehna Aleltu .....	100	47.05	11.38	0.04	41.53
Mulona Sululta .....	100	31.75	33.34	0.02	34.9
East Shewa Zone .....	100	73.46	16.9	0.12	9.52
Fentale .....	100	66.8	28.85	0.22	4.13
Boset .....	100	85.05	7.45	-	7.5
Adama .....	100	59.89	35.82	0.07	4.22
Lome .....	100	62.07	17.94	0.44	19.54
Gimbichu .....	100	63.31	8.74	-	27.95
Ada'a Liben Chukala .....	100	62.89	33.21	-	3.9
Dugda Bora .....	100	67.05	7.1	0.07	25.78
Adami Tullu Jido Komb .....	100	76.99	16.34	0.05	6.62
Arsi Negele .....	100	85.41	10.94	0.06	3.59
Shashemene .....	100	68.88	22.95	0.49	7.68
Seraro .....	100	89.71	8.41	-	1.88
Arsi Zone .....	100	67.38	9.89	0.2	22.53
Merti .....	100	80.72	10.9	0.23	8.16
Aseko .....	100	65.93	11.54	-	22.53
Gololcha .....	100	70.39	4.6	-	25.01
Jeju .....	100	72.17	5.71	0.05	22.06
Dodotana Sire .....	100	61.93	20.94	0.2	16.94
Zeway Dugda .....	100	64.65	7.26	-	28.09
Hitosa .....	100	69.63	10.42	0.11	19.85
Sude .....	100	92.56	2.39	-	5.05
Chole .....	100	62.6	2.22	0.16	35.02
Amigna .....	100	67.87	6.89	0.12	25.12
Seru .....	100	85.74	5.31	0.81	8.14
Robe .....	100	75.34	7.26	0.03	17.37
Tena .....	100	76.97	4.65	0.11	18.28
Sherka .....	100	66.17	1.24	0.29	32.3
Di geluna Tijo .....	100	50.58	7.62	0.26	41.54
Tiyo .....	100	54.7	24.8	0.15	20.35

TABLE 7-26-c –Cont'd

Geographic Area	Total (%)	PERCENT UTILIZED FOR:			
		Household Consumption	Sale	Wages in Kind	Other
Munesa.....	100	63.34	5.08	0.02	31.56
Bekoji.....	100	61.2	9.22	0.44	29.15
Gedeb.....	100	70.01	14.29	0.21	15.49
Kofele.....	100	71.36	4.91	0.19	23.53
West Harerge Zone.....	100	70.57	18.3	0.18	10.96
Mieso.....	100	68.93	20.64	0.31	10.12
Doba.....	100	74.16	15.68	-	10.16
Tulo.....	100	66.78	22.91	0.19	10.12
Mesela.....	100	77.91	13.97	-	8.11
Chiro.....	100	54.52	26.24	0.07	19.17
Goba Koricha.....	100	84.66	9.9	-	5.44
Anchar.....	100	66.86	5.87	0.14	27.13
Habro.....	100	77.12	15.26	0.15	7.47
Darolebu.....	100	74.48	15.4	-	10.12
Boke.....	100	74.55	24.61	-	0.84
Kuni.....	100	72.79	20.96	0.15	6.1
East Harerge Zone.....	100	71.91	20.42	0.44	7.24
Kombolcha.....	100	58.5	31.88	-	9.62
Jarso.....	100	95.59	-	-	4.41
Gursum.....	100	79.38	5.67	-	14.95
Babile.....	100	78.42	20.37	-	1.22
Fedis.....	100	65.52	26	-	8.48
Haro Maya.....	100	71.84	23.18	0.09	4.89
Kurfa Chele.....	100	73.79	21.42	0.59	4.2
Kersa.....	100	68.22	28.73	0.18	2.87
Meta.....	100	77.18	17.32	0.36	5.13
Goro Gutu.....	100	67.5	27.26	-	5.24
Deder.....	100	71.31	20.53	-	8.16
Malka Balo.....	100	68	18.06	2.88	11.06
Bedeno.....	100	71.69	13.61	3.39	11.32
Girawa.....	100	77.52	7.27	-	15.22
Gola Oda.....	100	70.93	18.6	0.68	9.78
Bale Zone.....	100	74.73	10.34	0.19	14.75
Kokosa.....	100	88.93	2.67	-	8.4
Dodola.....	100	73.03	9.34	0.14	17.49
Adaba.....	100	72.87	10.9	0.23	15.99
Agarfa.....	100	77.51	4.48	0.02	17.99
Gasera.....	100	60.54	2.62	1.91	34.93
Gololcha.....	100	76.55	6.8	0.37	16.29
Leghida.....	100	67.62	2.62	-	29.76
Ginir.....	100	75.73	12.55	0.08	11.64
Sinanana Dinsho.....	100	72.93	12.99	0.18	13.91
Goba.....	100	63.09	20.28	0.24	16.39
Mennana Arena Buluk.....	100	83.27	8.66	-	8.07
Nensebo.....	100	79.57	4.51	-	15.92
Meda Welabu.....	100	94.11	1.77	-	4.12
Berbere.....	100	91.69	3.18	-	5.13
Goro.....	100	87.79	5.85	-	6.36
Raytu.....	100	96.67	3.33	-	-
Seweyna.....	100	69.07	20	-	10.92
Borena Zone.....	100	80.81	5.78	0.15	13.26
Uraga.....	100	82.36	7.97	0.1	9.57
Bore.....	100	85.77	4.66	0.17	9.39
Adolana Wadera.....	100	70.52	6.16	0.17	23.16
Odo Shakiso.....	100	82.7	10.41	-	6.89
Hager Mariam.....	100	76.89	4.03	-	19.07
Yabelo.....	100	85.17	3.84	-	10.99
Arero.....	100	80	1.09	-	18.91
Liben.....	100	81.99	8.35	0.23	9.43
Moyale.....	100	81.43	-	-	18.57
Dire.....	100	88.75	2.66	0.8	7.79
Teltele.....	100	94.41	0.76	-	4.82

TABLE 7-27: LIVESTOCK PRODUCT UTILIZATION - PERCENTAGE OF USES OF BUTTER  
BY TYPE OF USE, ZONE, AND WEREDA

a) Both Rural and Urban Holdings

Geographic Area	Total (%)	PERCENT UTILIZED FOR:			
		Household Consumption	Sale	Wages in Kind	Other
Oromia Region .....	100	59.67	36.41	0.15	3.77
West Welega Zone.....	100	59.81	34.67	0.26	5.25
Mana Sibu .....	100	58.58	34.95	0.41	6.07
Nejo .....	100	51.13	41.36	0.52	6.98
Gimbi .....	100	55.54	37.74	0.66	6.07
Lalo Asabi.....	100	59.77	32.72	0.25	7.26
Boji.....	100	53.31	37.15	0.1	9.43
Ayra Guliso.....	100	66.61	31.15	0.12	2.11
Jarso .....	100	51.87	42.31	0.25	5.58
Gidami .....	100	71.27	20.93	0.27	7.53
Jimma Horo .....	100	59.66	33.83	0.29	6.22
Hawa Welel .....	100	56.01	38.95	0.39	4.66
Gawo Dale .....	100	58.33	36.61	0.32	4.74
Dale Sadi.....	100	54.58	41.65	0.05	3.73
Yubdo.....	100	54.39	40.51	-	5.1
Ganji.....	100	63.47	31.05	0.23	5.24
Haru .....	100	60.72	31.3	0.17	7.81
Nole Kaba .....	100	63.98	31.66	0.04	4.32
Lalo Kilie .....	100	58.69	34.78	0.18	6.35
Sayo .....	100	80.15	16.63	0.06	3.16
Anfilo .....	100	76.65	19.48	-	3.87
Begi .....	100	55.4	40.8	0.34	3.45
East Welega Zone.....	100	50.46	45.19	0.14	4.22
Limu .....	100	34.01	64.65	0.01	1.34
Ibantu .....	100	27.65	68.58	0.03	3.74
Gida Kiremu .....	100	44.07	52.04	0.05	3.85
Jarte .....	100	56.57	40.37	0.09	2.97
Amuru .....	100	51.63	43.49	0.19	4.68
Abe Dongoro .....	100	59.19	39.48	0.03	1.3
Jimma Horo .....	100	54.38	38.83	-	6.79
Abay Chomen.....	100	65.01	30.76	0.15	4.08
Guduru .....	100	70.85	23.62	0.12	5.42
Jimma Rare .....	100	58.26	36.49	0.72	4.53
Bila Seyo.....	100	53.15	40.87	0.09	5.89
Sibu Sire.....	100	44.41	53.03	0.22	2.33
Guto Wayu.....	100	49.47	47.73	0.01	2.8
Sasiga .....	100	65.32	29.4	0.07	5.21
Leka Dulecha.....	100	37.28	58.54	0.93	3.25
Diga.....	100	47.61	49.35	0.23	2.81
Jimma Arjo .....	100	40.82	52.42	0.22	6.54
Nunu Kumba.....	100	54.63	40.18	0.15	5.04
Wama Bonaya.....	100	50.49	44.31	0.08	5.12
Illubabor Zone .....	100	61.49	33.84	0.2	4.47
Darimu .....	100	63.47	29.43	0.04	7.06
Supena Sodo .....	100	46.52	46.61	0.1	6.78
Chora.....	100	67.3	28.25	0.09	4.36
Dega .....	100	46.29	50.5	0.06	3.15
Bedele .....	100	55.01	40.76	0.19	4.04
Gechi .....	100	51.73	43.14	0.21	4.93
Borecha .....	100	38.59	55.74	0.13	5.53
Dedesa.....	100	61.2	33.82	0.29	4.7
Yayu .....	100	68.08	28.82	0.28	2.81
Metu .....	100	80.25	15.56	-	4.19
Ale.....	100	66.41	28.38	0.63	4.58
Bure.....	100	67.42	30.3	0.43	1.84
Nono.....	100	80.2	17.78	0.02	2
Jimma Zone.....	100	54.88	41.83	0.32	2.96
Limu Seka.....	100	52.14	43.1	0.28	4.48
Limu Kosa .....	100	58.47	38.31	0.11	3.11
Sokoru .....	100	59.85	37.68	0.09	2.38
Tiro Afeta.....	100	57.29	40.19	0.12	2.4
Kersa .....	100	51	46.29	1.26	1.45
Mana .....	100	71.84	23.35	-	4.81
Goma.....	100	56.22	41.53	-	2.25
Gera.....	100	49.62	48.54	0.25	1.59

TABLE 7-27-a –Cont'd

Geographic Area	Total (%)	PERCENT UTILIZED FOR:			
		Household Consumption	Sale	Wages in Kind	Other
Seka Chekorsa .....	100	69.39	28.53	0.15	1.93
Dedo .....	100	56.16	39.98	0.83	3.03
Omonada .....	100	47.13	46.24	0.27	6.36
Sigmo .....	100	33.27	65.88	0.18	0.67
Setema .....	100	40.48	57.55	0.08	1.89
West Shewa Zone .....	100	58.62	36.79	0.17	4.43
Ginde Beret .....	100	46.31	49.03	0.52	4.14
Jeldu .....	100	49.28	43	0.04	7.69
Ambo .....	100	72.03	22.83	0.03	5.1
Cheliya .....	100	63.55	32.89	0.03	3.54
Bako Tibe .....	100	54.49	43.33	-	2.18
Dano .....	100	51.83	44.09	0.14	3.93
Nono .....	100	65.08	28.55	-	6.37
Tikur .....	100	61.97	32.91	0.11	5.01
Amaya .....	100	56.28	38.41	0.55	4.76
Wonchi .....	100	68.16	26.88	0.65	4.3
Dendi .....	100	60.14	35.11	0.36	4.39
Ejerie .....	100	65.27	30.9	0.03	3.79
Adda Berga .....	100	46.62	47.7	0.16	5.52
Walmara .....	100	66.18	30.49	0.28	3.05
Alem Gana .....	100	75.55	21.59	-	2.86
Kersana Kondaltiti .....	100	61.44	33.19	0.34	5.02
Tole .....	100	53.66	41.28	0.48	4.58
Elu .....	100	72.31	22.14	-	5.55
Dawo .....	100	57.4	34.91	0.03	7.67
Walisona Goro .....	100	63.14	33.79	0.01	3.06
Becho .....	100	63.01	30.41	0.31	6.26
Kokir .....	100	45.68	52.83	0.2	1.29
Meta Robi .....	100	47.66	49.93	0.01	2.4
North Shewa Zone .....	100	42.11	55.57	0.05	2.27
Wara Jarso .....	100	53.71	44.17	0.34	1.78
Dera .....	100	66.46	29.48	0.05	4.01
Hidabu Abote .....	100	64.08	33.8	-	2.12
Kuyu .....	100	37.8	60.03	-	2.18
Degem .....	100	54.94	43.27	-	1.79
Gerar Jarso .....	100	65.26	30.78	0.04	3.92
Yaya Gulelena Debre .....	100	49.22	47.11	0.01	3.67
Wuchalena Jido .....	100	28.25	69.31	-	2.44
Abichuna Gna'a .....	100	16.49	81.77	0.2	1.54
Kembibit .....	100	19.94	78.77	-	1.29
Berehna Aleltu .....	100	37.25	60.27	-	2.48
Mulona Sululta .....	100	32.33	66.65	-	1.01
East Shewa Zone .....	100	72.86	24.03	0.08	3.04
Fentale .....	100	97.83	1.95	-	0.23
Boset .....	100	94.37	3.99	0.03	1.61
Adama .....	100	84.98	14.09	0.01	0.92
Lome .....	100	90.6	9.02	-	0.38
Gimbichu .....	100	72.74	22.76	0.09	4.41
Ada'a Liben Chukala .....	100	82.4	15.57	-	2.03
Dugda Bora .....	100	69.58	27.59	0.1	2.73
Adami Tullu Jido Komb .....	100	42.29	50.92	0.02	6.77
Arsi Negele .....	100	66.67	29.01	-	4.32
Shashemene .....	100	64.49	32.14	0.05	3.32
Seraro .....	100	73.44	23.81	0.29	2.46
Akaki .....	100	77.06	16.27	0.02	6.65
Arsi Zone .....	100	68.83	27.82	0.03	3.32
Merti .....	100	83.61	14.76	0.01	1.61
Aseko .....	100	78.8	17.1	0.2	3.9
Gololcha .....	100	75.23	21.94	0.05	2.78
Jeju .....	100	74.71	22.02	0.03	3.24
Dototana Sire .....	100	78.88	15.38	0.02	5.72
Zeway Dugda .....	100	71.24	24.61	-	4.15
Hitosa .....	100	87.59	11.11	-	1.3
Sude .....	100	62.2	34.8	-	3
Chole .....	100	81.06	16.93	0.04	1.97
Amigna .....	100	52.15	37.94	-	9.91
Seru .....	100	63.46	35.57	0.02	0.95
Robe .....	100	69.49	28.34	0.02	2.14



TABLE 7-27-a –Cont'd

Geographic Area	Total (%)	PERCENT UTILIZED FOR:			
		Household Consumption	Sale	Wages in Kind	Other
Tena .....	100	67.53	31.72	0.01	0.74
Sherka .....	100	77.79	16.77	-	5.44
Di geluna Tijo .....	100	72.9	24.61	0.01	2.48
Tiyo .....	100	82.37	14.55	0.02	3.06
Munesa .....	100	58.39	35.1	0.08	6.43
Bekoji .....	100	61.53	35.45	-	3.02
Gedeb .....	100	69.79	26.11	0.03	4.08
Kofele .....	100	52.29	45.06	0.06	2.59
West Harerge Zone .....	100	63.34	32.04	0.04	4.58
Mieso .....	100	61.11	29.35	0.2	9.34
Doba .....	100	60.96	35.29	0.05	3.7
Tulo .....	100	65.05	32.67	0.04	2.24
Mesela .....	100	71.84	20.74	0.02	7.4
Chiro .....	100	57.21	41.38	-	1.41
Goba Koricha .....	100	68.79	28.2	0.13	2.89
Anchar .....	100	78.4	14.04	-	7.56
Habro .....	100	79.94	18.02	-	2.04
Darolebu .....	100	51.41	42.43	0.02	6.15
Boke .....	100	86.71	8.88	-	4.41
Kuni .....	100	54.27	36.05	0.06	9.63
East Harerge Zone .....	100	57.65	34.43	0.18	7.75
Kombolcha .....	100	61.07	33.21	1.8	3.92
Jarso .....	100	89.57	6.55	-	3.88
Gursum .....	100	53.54	39.87	0.04	6.55
Babile .....	100	71.26	22.18	-	6.56
Fedis .....	100	88.83	11.17	-	-
Haro Maya .....	100	96.52	-	-	3.48
Kurfa Chele .....	100	43.38	31.07	-	25.55
Kersa .....	100	54.09	17.66	1.49	26.77
Meta .....	100	39.31	51.57	0.39	8.72
Goro Gutu .....	100	53.82	43.86	0.04	2.27
Deder .....	100	45.37	29.66	-	24.97
Malka Balo .....	100	71.45	23.24	-	5.32
Bedeno .....	100	66.05	31.63	0.01	2.3
Girawa .....	100	61.85	33.19	-	4.95
Gola Oda .....	100	80.15	16.28	-	3.57
Bale Zone .....	100	63.54	32.79	0.13	3.53
Kokosa .....	100	42.53	52.46	0.34	4.67
Dodola .....	100	56.44	40.38	0.04	3.15
Adaba .....	100	66.77	29.76	-	3.47
Agarfa .....	100	73.1	22.21	0.02	4.67
Gasera .....	100	70.44	24.65	0.05	4.86
Gololcha .....	100	63.23	34.66	0.21	1.89
Legehida .....	100	68.49	28.28	0.01	3.21
Ginir .....	100	69.37	29.6	-	1.03
Sinanana Dinsho .....	100	68.34	29.13	0.03	2.51
Goba .....	100	72.9	21.18	0.26	5.67
Mennana Arena Buluk .....	100	81.58	15.37	0.03	3.01
Nensebo .....	100	62.71	33.02	0.27	4.01
Meda Welabu .....	100	55.93	40.06	0.51	3.5
Berbere .....	100	78.8	19.78	-	1.41
Guradamole .....	100	65.71	26.34	-	7.95
Goro .....	100	75.73	20.98	-	3.29
Raytu .....	100	80.17	16.1	0.09	3.63
Seweyna .....	100	74.74	21.7	-	3.56
Borena Zone .....	100	58.38	39.24	0.17	2.21
Uraga .....	100	48.37	49.69	0.17	1.77
Bore .....	100	41.53	51.9	0.41	6.16
Adolana Wadera .....	100	53.04	45.72	0.18	1.06
Odo Shakiso .....	100	60.25	39.04	0.12	0.59
Hager Mariam .....	100	67.88	30.74	0.05	1.32
Yabelo .....	100	60.12	37.66	0.08	2.14
Arero .....	100	75.72	20.49	0.15	3.64
Liben .....	100	63.74	35.08	0.15	1.03
Moyale .....	100	83.49	14.53	-	1.98
Dire .....	100	85.11	14.18	0.08	0.63
Teltele .....	100	73.58	24.96	-	1.45
Gelana Abaya .....	100	46.76	50.38	0.32	2.55

b) Rural Holdings

Geographic Area	Total (%)	PERCENT UTILIZED FOR:			
		Household Consumption	Sale	Wages in Kind	Other
Oromia Region .....	100	59.04	37.04	0.15	3.77
West Welega Zone.....	100	58.55	35.9	0.27	5.28
Mana Sibu .....	100	57.02	36.37	0.43	6.18
Nejo.....	100	47.21	45.15	0.56	7.08
Gimbi .....	100	53.1	39.84	0.7	6.36
Lalo Asabi.....	100	58.09	34.1	0.27	7.54
Boji.....	100	51.52	38.77	0.1	9.6
Ayra Guliso.....	100	65.61	32.18	0.12	2.08
Jarso .....	100	50.83	43.34	0.25	5.57
Gidami .....	100	70.3	21.78	0.28	7.63
Jimma Horo .....	100	58.99	34.43	0.3	6.28
Hawa Welel .....	100	55.32	39.78	0.37	4.53
Gawo Dale .....	100	57.76	37.21	0.32	4.71
Dale Sadi.....	100	53.12	43.01	0.05	3.81
Yubdo.....	100	53.36	41.4	-	5.24
Ganji.....	100	62.66	31.81	0.24	5.3
Haru .....	100	59.66	32.2	0.18	7.97
Nole Kaba .....	100	63.45	32.34	0.04	4.17
Lalo Kilie .....	100	57.53	36.02	0.19	6.26
Sayo .....	100	79.26	17.46	0.06	3.22
Anfilo.....	100	76.32	19.74	-	3.94
Begi.....	100	54.32	41.85	0.35	3.47
East Welega Zone.....	100	48.73	46.96	0.14	4.17
Limu .....	100	32.65	65.97	0.01	1.37
Ibantu .....	100	25.03	71.17	0.03	3.77
Gida Kiremu .....	100	41.61	54.32	0.05	4.02
Jarte.....	100	54.48	42.44	0.09	3
Amuru .....	100	49.3	46.03	0.21	4.47
Abe Dongoro .....	100	58.2	40.41	0.03	1.36
Jimma Horo .....	100	52.64	40.49	-	6.86
Abay Chomen .....	100	61.85	34.36	0.15	3.65
Guduru .....	100	70.42	24.11	0.05	5.42
Jimma Rare .....	100	56.34	38.56	0.75	4.35
Bila Seyo.....	100	52.11	42.16	0.09	5.63
Sibu Sire.....	100	43.08	54.32	0.22	2.38
Guto Wayu.....	100	45.76	51.4	-	2.85
Sasiga .....	100	65.2	29.91	0.08	4.82
Leka Dulecha .....	100	35.75	60.06	0.96	3.23
Diga.....	100	46.1	51.42	0.24	2.23
Jimma Arjo .....	100	38.94	54.51	0.24	6.31
Nunu Kumba.....	100	53.37	41.33	0.16	5.14
Wama Bonaya.....	100	49.59	45.13	0.08	5.2
Illubabor Zone .....	100	60.9	34.4	0.2	4.5
Darimu .....	100	63.42	29.56	0.04	6.99
Supena Sodo .....	100	45.58	47.5	0.09	6.83
Chora.....	100	66.9	28.63	0.09	4.38
Dega .....	100	44.85	51.92	0.06	3.17
Bedele .....	100	53.95	41.77	0.19	4.09
Gechi .....	100	50.88	43.95	0.21	4.96
Borecha .....	100	38.18	56.11	0.14	5.57
Dedesa.....	100	60.84	34.15	0.29	4.72
Yayu.....	100	67.71	29.16	0.29	2.84
Metu .....	100	79.94	15.85	-	4.21
Ale.....	100	66.01	28.75	0.62	4.62
Bure.....	100	66.45	31.22	0.45	1.88
Nono.....	100	79.73	18.29	0.02	1.96
Jimma Zone.....	100	54.6	42.11	0.32	2.97
Limu Seka.....	100	51.81	43.41	0.29	4.49
Limu Kosa .....	100	58.1	38.7	0.1	3.09
Sokoru.....	100	59.62	37.89	0.09	2.4
Tiro Afeta.....	100	57.01	40.45	0.12	2.42
Kersa .....	100	49.66	47.62	1.29	1.43
Mana .....	100	71.78	23.4	-	4.81
Goma.....	100	55.89	41.84	-	2.27
Gera.....	100	49.36	48.9	0.25	1.48
Seka Chekorsa .....	100	69.26	28.65	0.15	1.93
Dedo.....	100	56.15	40.02	0.8	3.03

TABLE 7-27-b –Cont'd

Geographic Area	Total (%)	PERCENT UTILIZED FOR:			
		Household Consumption	Sale	Wages in Kind	Other
Omonada.....	100	46.95	46.4	0.27	6.38
Sigmo.....	100	32.7	66.47	0.19	0.65
Setema.....	100	39.96	58.08	0.08	1.88
West Shewa Zone.....	100	57.93	37.45	0.18	4.45
Ginde Beret.....	100	45.93	49.4	0.51	4.16
Jeldu.....	100	48.77	43.58	0.03	7.62
Ambo.....	100	71.42	23.42	0.02	5.14
Cheliya.....	100	62.74	33.7	0.03	3.53
Bako Tibe.....	100	53.01	44.75	-	2.24
Dano.....	100	51.33	44.61	0.15	3.92
Nono.....	100	64.84	28.86	-	6.3
Tikur.....	100	61.1	33.69	0.1	5.11
Amaya.....	100	55.83	38.83	0.56	4.78
Wonchi.....	100	68.15	26.86	0.66	4.33
Dendi.....	100	59.3	35.96	0.37	4.37
Ejerie.....	100	64.39	31.73	0.03	3.85
Adda Berga.....	100	45.64	48.54	0.16	5.66
Walmarra.....	100	64.55	31.99	0.29	3.17
Alem Gana.....	100	74.98	22.14	-	2.89
Kersana Kondaltiti.....	100	61.18	33.4	0.34	5.07
Tole.....	100	53.09	41.77	0.49	4.65
Elu.....	100	71.59	22.69	-	5.72
Dawo.....	100	56.85	35.39	0.03	7.74
Walisona Goro.....	100	62.67	34.24	0.01	3.08
Becho.....	100	61.9	31.54	0.33	6.22
Kokir.....	100	45.35	53.17	0.2	1.28
Meta Robi.....	100	47.51	50.07	0.01	2.41
North Shewa Zone.....	100	41.43	56.24	0.05	2.28
Wara Jarso.....	100	53.16	44.71	0.35	1.78
Dera.....	100	66.18	29.73	0.05	4.04
Hidabu Abote.....	100	63.45	34.4	-	2.15
Kuyu.....	100	36.59	61.2	-	2.22
Degem.....	100	54.66	43.54	-	1.8
Gerar Jarso.....	100	64	32.08	0.05	3.88
Yaya Gulelena Debre.....	100	48.77	47.48	0.01	3.74
Wuchalena Jido.....	100	27.6	69.96	-	2.44
Abichuna Gna'a.....	100	15.95	82.3	0.19	1.55
Kembibit.....	100	19.01	79.7	-	1.29
Berehna Aleltu.....	100	36.61	60.89	-	2.49
Mulona Sululta.....	100	31.65	67.31	-	1.03
East Shewa Zone.....	100	72.55	24.31	0.08	3.07
Fentale.....	100	98.14	1.64	-	0.22
Boset.....	100	94.71	3.59	0.03	1.66
Adama.....	100	85.56	13.71	-	0.73
Lome.....	100	91.12	8.62	-	0.26
Gimbichu.....	100	72.33	23.08	0.09	4.51
Ada'a Liben Chukala.....	100	82.9	15.07	-	2.03
Dugda Bora.....	100	68.79	28.41	0.11	2.69
Adami Tullu Jido Komb.....	100	40.55	52.39	0.03	7.04
Arsi Negele.....	100	65.21	30.32	-	4.47
Shashemene.....	100	64.09	32.51	0.05	3.35
Seraro.....	100	73.32	23.92	0.28	2.48
Akaki.....	100	77.06	16.27	0.02	6.65
Arsi Zone.....	100	68.26	28.39	0.03	3.32
Merti.....	100	83.39	14.99	-	1.63
Aseko.....	100	78.62	17.3	0.2	3.88
Gololcha.....	100	75.2	22.08	0.05	2.66
Jeju.....	100	74.29	22.37	0.02	3.31
Dodotana Sire.....	100	78.56	15.48	-	5.96
Zeway Dugda.....	100	71	24.83	-	4.17
Hitosa.....	100	87.48	11.22	-	1.3
Sude.....	100	61.9	35.07	-	3.03
Chole.....	100	80.62	17.33	0.04	2
Amigna.....	100	51.52	38.28	-	10.21
Seru.....	100	62.66	36.5	0.02	0.82
Robe.....	100	68.65	29.25	0.02	2.07
Tena.....	100	66.59	32.71	-	0.7
Sherka.....	100	77.25	17.24	-	5.51

TABLE 7-27-b –Cont'd

Geographic Area	Total (%)	PERCENT UTILIZED FOR:			
		Household Consumption	Sale	Wages in Kind	Other
Di geluna Tijo .....	100	72.34	25.2	-	2.45
Tiyo .....	100	82.6	14.38	0.02	3
Munesa .....	100	57.55	35.87	0.08	6.49
Bekoji .....	100	60.54	36.45	-	3.01
Gedeb .....	100	69.5	26.49	0.02	3.99
Kofele .....	100	51.52	45.81	0.06	2.6
West Harerge Zone .....	100	63.27	32.13	0.04	4.56
Mieso .....	100	61.18	29.36	0.2	9.26
Doba .....	100	60.95	35.3	0.05	3.7
Tulo .....	100	64.97	32.76	0.04	2.22
Mesela .....	100	71.81	20.75	0.02	7.41
Chiro .....	100	57.22	41.37	-	1.41
Goba Koricha .....	100	68.75	28.23	0.13	2.89
Anchar .....	100	78.39	14.27	-	7.34
Habro .....	100	79.87	18.09	-	2.04
Darolebu .....	100	51.19	42.63	0.02	6.16
Boke .....	100	86.66	8.91	-	4.42
Kuni .....	100	54.12	36.12	0.06	9.7
East Harerge Zone .....	100	57.59	34.5	0.18	7.73
Kombolcha .....	100	60.37	33.64	1.89	4.11
Jarso .....	100	89.53	6.57	-	3.9
Gursum .....	100	53.43	39.97	0.04	6.56
Babile .....	100	71.21	22.26	-	6.53
Fedis .....	100	88.83	11.17	-	-
Haro Maya .....	100	96.46	-	-	3.54
Kurfa Chele .....	100	43.23	31.15	-	25.62
Kersa .....	100	54.05	17.67	1.49	26.79
Meta .....	100	39.24	51.63	0.39	8.73
Goro Gutu .....	100	53.82	43.9	0.04	2.24
Deder .....	100	45.3	29.79	-	24.91
Malka Balo .....	100	71.45	23.38	-	5.16
Bedeno .....	100	66.08	31.63	-	2.29
Girawa .....	100	61.82	33.22	-	4.96
Gola Oda .....	100	81.14	16.16	-	2.7
Bale Zone .....	100	62.87	33.48	0.13	3.52
Kokosa .....	100	42.07	52.92	0.34	4.67
Dodola .....	100	55.14	41.72	0.04	3.1
Adaba .....	100	66.31	30.21	-	3.48
Agarfa .....	100	72.43	22.93	0.02	4.62
Gasera .....	100	69.94	25.12	0.04	4.9
Gololcha .....	100	62.41	35.45	0.22	1.92
Leghida .....	100	68.42	28.33	0.01	3.24
Ginir .....	100	68.43	30.66	-	0.91
Sinanana Dinsho .....	100	67.39	30.12	0.03	2.46
Goba .....	100	72.62	21.23	0.26	5.89
Mennana Arena Buluk .....	100	81.36	15.64	0.03	2.97
Nensebo .....	100	62.41	33.32	0.27	3.99
Meda Welabu .....	100	55.88	40.1	0.51	3.51
Berbere .....	100	78.69	19.88	-	1.42
Guradamole .....	100	65.71	26.34	-	7.95
Goro .....	100	75.45	21.21	-	3.34
Raytu .....	100	80.17	16.1	0.09	3.63
Seweyna .....	100	75.06	21.35	-	3.59
Borena Zone .....	100	58.09	39.53	0.17	2.21
Uraga .....	100	47.93	50.15	0.17	1.74
Bore .....	100	41.07	52.33	0.41	6.2
Adolana Wadera .....	100	52.31	46.47	0.17	1.05
Odo Shakiso .....	100	59.93	39.41	0.12	0.54
Hager Mariam .....	100	67.73	30.9	0.05	1.32
Yabelo .....	100	59.91	37.87	0.08	2.15
Arero .....	100	75.33	20.84	0.15	3.69
Liben .....	100	63.57	35.24	0.15	1.04
Moyale .....	100	83.48	14.54	-	1.98
Dire .....	100	85.01	14.26	0.08	0.64
Teltele .....	100	73.46	25.08	-	1.46
Gelana Abaya .....	100	46.76	50.38	0.32	2.55

## c) Urban Holdings

Geographic Area	Total (%)	PERCENT UTILIZED FOR:			
		Household Consumption	Sale	Wages in Kind	Other
Oromia Region .....	100	83.08	13.18	0.14	3.59
West Welega Zone.....	100	86.17	9.18	0.12	4.53
Mana Sibu.....	100	86.48	9.5	0.03	3.99
Nejo.....	100	83.89	9.82	0.2	6.09
Gimbi.....	100	85.91	11.61	0.04	2.44
Lalo Asabi.....	100	79.76	16.39	-	3.85
Boji.....	100	82.69	10.53	0.11	6.67
Ayra Guliso.....	100	87.55	9.52	0.22	2.71
Jarso.....	100	87.34	6.67	-	5.99
Gidami.....	100	93.17	1.59	-	5.25
Jimma Horo.....	100	89.54	7.08	-	3.38
Hawa Welel.....	100	71.49	20.33	0.76	7.43
Gawo Dale.....	100	82.44	11.17	0.22	6.17
Dale Sadi.....	100	93.79	4.8	-	1.41
Yubdo.....	100	86.23	13.02	-	0.75
Ganji.....	100	89.39	7.08	-	3.52
Haru.....	100	89.6	6.84	-	3.56
Nole Kaba.....	100	84.04	6.13	-	9.82
Lalo Kilie.....	100	90.48	0.72	-	8.8
Sayo.....	100	92.5	5.12	-	2.38
Anfilo.....	100	96.28	3.72	-	-
Begi.....	100	88.87	8.01	0.32	2.81
East Welega Zone.....	100	83.67	11.14	0.19	5
Limu.....	100	88.13	11.87	-	-
Ibantu.....	100	72.68	23.99	-	3.33
Gida Kiremu.....	100	81.14	17.62	0.04	1.2
Jarte.....	100	88.66	8.73	0.1	2.51
Amuru.....	100	85.38	6.88	-	7.74
Abe Dongoro.....	100	83.68	16.32	-	-
Jimma Horo.....	100	82.99	11.35	0.02	5.64
Abay Chomen.....	100	83.93	9.25	0.15	6.67
Guduru.....	100	85.6	6.61	2.48	5.32
Jimma Rare.....	100	81.08	11.92	0.29	6.72
Bila Seyo.....	100	77.1	11.11	-	11.78
Sibu Sire.....	100	81.93	16.63	0.45	0.99
Guto Wayu.....	100	91.72	5.89	0.11	2.28
Sasiga.....	100	68.62	15.76	-	15.62
Leka Dulecha.....	100	93.09	2.95	-	3.96
Diga.....	100	80.52	4.03	-	15.45
Jimma Arjo.....	100	71.33	18.3	-	10.37
Nunu Kumba.....	100	91.62	6.42	-	1.96
Wama Bonaya.....	100	90.97	7.46	-	1.57
Illubabor Zone.....	100	92.04	4.76	0.16	3.05
Darimu.....	100	73.41	6.21	0.32	20.06
Supena Sodo.....	100	90.32	5.14	0.26	4.28
Chora.....	100	96.74	0.32	-	2.94
Dega.....	100	95.24	2.13	-	2.63
Bedele.....	100	95.8	1.98	-	2.22
Gechi.....	100	90.55	5.8	0.46	3.19
Borecha.....	100	93.16	6.84	-	-
Dedesa.....	100	90.88	6.62	-	2.5
Yayu.....	100	93.73	5.43	-	0.84
Metu.....	100	96.37	0.29	-	3.34
Ale.....	100	83.04	13.01	0.77	3.18
Bure.....	100	93.73	5.38	-	0.89
Nono.....	100	93.47	3.29	-	3.24
Jimma Zone.....	100	80.82	15.89	0.7	2.6
Limu Seka.....	100	92.48	4.84	-	2.68
Limu Kosa.....	100	87.12	7.95	0.41	4.52
Sokoru.....	100	82.65	16.77	-	0.57
Tiro Afeta.....	100	97.6	2.4	-	-
Kersa.....	100	78.63	18.98	0.57	1.82
Mana.....	100	97.35	-	-	2.65
Goma.....	100	80.58	18.58	-	0.84
Gera.....	100	59.93	34.13	0.14	5.79
Seka Chekorsa.....	100	97.56	1.85	-	0.59
Dedo.....	100	60.53	15.14	18.3	6.02
Omonada.....	100	81.29	16.02	-	2.69

TABLE 7-27-c –Cont'd

Geographic Area	Total (%)	PERCENT UTILIZED FOR:			
		Household Consumption	Sale	Wages in Kind	Other
Sigmo .....	100	85.59	12.02	-	2.39
Setema .....	100	85.42	11.95	-	2.63
West Shewa Zone .....	100	83.39	12.82	0.11	3.68
Ginde Beret .....	100	71.03	25.11	0.79	3.07
Jeldu .....	100	66.67	23.28	0.16	9.89
Ambo .....	100	86.5	9.03	0.23	4.24
Cheliya .....	100	87.15	9.2	-	3.65
Bako Tibe .....	100	88.35	10.82	-	0.83
Dano .....	100	88.72	6.31	-	4.97
Nono .....	100	85.48	2.03	-	12.49
Tikur .....	100	84.41	12.76	0.28	2.54
Amaya .....	100	84.43	12.08	-	3.49
Wonchi .....	100	69.66	30.34	-	-
Dendi .....	100	85.11	9.97	0.06	4.86
Ejerie .....	100	93.24	4.8	-	1.96
Adda Berga .....	100	75.21	23.2	0.02	1.57
Walmara .....	100	87.14	11.23	0.16	1.46
Alem Gana .....	100	92.52	5.34	-	2.14
Kersana Kondaltiti .....	100	82.13	16.57	-	1.3
Tole .....	100	81.89	16.93	-	1.18
Elu .....	100	92.48	6.91	-	0.61
Dawo .....	100	94.43	2.78	-	2.79
Walisona Goro .....	100	82.23	15.55	-	2.22
Becho .....	100	83.69	9.43	-	6.87
Kokir .....	100	82.36	15.27	-	2.37
Meta Robi .....	100	69.45	30.55	-	-
North Shewa Zone .....	100	69.47	28.79	0.04	1.69
Wara Jarso .....	100	76.41	21.42	0.21	1.95
Dera .....	100	90.5	8.13	-	1.38
Hidabu Abote .....	100	89.35	9.56	-	1.09
Kuyu .....	100	67.77	31.1	-	1.13
Degem .....	100	84.92	15.08	-	-
Gerar Jarso .....	100	80.64	14.86	-	4.51
Yaya Gulelena Debre .....	100	64.17	34.57	-	1.26
Wuchalena Jido .....	100	68.49	29.36	-	2.15
Abichuna Gna'a .....	100	55.42	43.26	0.49	0.83
Kembibit .....	100	55.5	43.22	-	1.28
Berehna Aleltu .....	100	60.16	37.8	0.04	2.01
Mulona Sululta .....	100	60.8	39.01	-	0.19
East Shewa Zone .....	100	82.75	15.14	0.08	2.03
Fentale .....	100	70.41	28.8	-	0.79
Boset .....	100	88.07	11.3	-	0.64
Adama .....	100	70.89	23.39	0.23	5.49
Lome .....	100	83.8	14.24	-	1.95
Gimbichu .....	100	89.56	9.73	-	0.71
Ada'a Liben Chukala .....	100	64.08	33.88	-	2.04
Dugda Bora .....	100	87.25	9.27	0.04	3.45
Adami Tullu Jido Komb .....	100	72.92	24.96	-	2.12
Arsi Negele .....	100	96.21	2.48	-	1.31
Shashemene .....	100	89.33	9	0.18	1.49
Seraro .....	100	86.21	12.57	0.79	0.43
Arsi Zone .....	100	84.33	12.44	0.08	3.16
Merti .....	100	89.87	8.59	0.36	1.19
Aseko .....	100	91.65	3.09	-	5.26
Gololcha .....	100	78.41	7.05	-	14.54
Jeju .....	100	92.97	6.86	0.17	-
Dodotana Sire .....	100	81.77	14.5	0.17	3.57
Zeway Dugda .....	100	87.41	9.31	-	3.29
Hitosa .....	100	91.28	7.56	-	1.16
Sude .....	100	93.02	6.53	-	0.45
Chole .....	100	92.25	6.61	-	1.15
Amigna .....	100	70.75	27.97	-	1.29
Seru .....	100	85.36	10.2	-	4.44
Robe .....	100	85.58	10.93	-	3.49
Tena .....	100	84.36	14.05	0.14	1.44
Sherka .....	100	91.17	5.17	-	3.66
Di geluna Tijo .....	100	83.41	13.27	0.2	3.12
Tiyo .....	100	80.29	16.08	-	3.63

TABLE 7-27-c –Cont'd

Geographic Area	Total (%)	PERCENT UTILIZED FOR:			
		Household Consumption	Sale	Wages in Kind	Other
Munesa.....	100	87.36	8.4	0.07	4.17
Bekoji.....	100	78.94	17.84	0.08	3.15
Gedeb.....	100	80.4	12.06	0.15	7.38
Kofele.....	100	83.25	14.66	0.03	2.06
West Harerge Zone.....	100	71.13	22.29	0.01	6.57
Mieso.....	100	58.58	29.16	0.04	12.22
Doba.....	100	74.48	25.52	-	-
Tulo.....	100	83.11	12.11	-	4.77
Mesela.....	100	78.72	16.99	-	4.3
Chiro.....	100	56.23	41.49	-	2.29
Goba Koricha.....	100	78.31	18.64	-	3.04
Anchar.....	100	78.95	1.37	-	19.68
Habro.....	100	82.62	15.64	-	1.73
Darolebu.....	100	90.06	6.44	-	3.5
Boke.....	100	100	-	-	-
Kuni.....	100	68.43	29.3	-	2.27
East Harerge Zone.....	100	70.12	17.74	0.34	11.79
Kombolcha.....	100	75.88	24.12	-	-
Jarso.....	100	100	-	-	-
Gursum.....	100	98.98	-	-	1.02
Babile.....	100	83.53	-	-	16.47
Fedis.....	-	-	-	-	-
Haro Maya.....	100	100	-	-	-
Kurfa Chele.....	100	100	-	-	-
Kersa.....	100	100	-	-	-
Meta.....	100	74.74	21.42	-	3.85
Goro Gutu.....	100	55.13	35.1	-	9.77
Deder.....	100	52.77	15.78	-	31.45
Malka Balo.....	100	70.6	2.22	-	27.18
Bedeno.....	100	50.55	29.41	10.02	10.02
Girawa.....	100	72.81	25.18	-	2.01
Gola Oda.....	100	31.23	22.02	-	46.75
Bale Zone.....	100	82.95	13.01	0.08	3.96
Kokosa.....	100	78.05	16.76	-	5.19
Dodola.....	100	89.62	6	-	4.38
Adaba.....	100	85.53	11.48	-	2.99
Agarfa.....	100	82.15	12.59	-	5.26
Gasera.....	100	82.96	12.72	0.39	3.93
Gololcha.....	100	88.47	10.35	-	1.18
Leghida.....	100	76.67	23.33	-	-
Ginir.....	100	82.32	14.95	-	2.73
Sinanana Dinsho.....	100	85.64	10.94	0.08	3.33
Goba.....	100	73.96	20.98	0.24	4.81
Mennana Arena Buluk.....	100	92.2	2.82	-	4.98
Nensebo.....	100	94.1	-	-	5.9
Meda Welabu.....	100	75.85	24.15	-	-
Berbere.....	100	100	-	-	-
Goro.....	100	93.07	6.33	-	0.6
Raytu.....	-	-	-	-	-
Seweyna.....	100	19.29	80.71	-	-
Borena Zone.....	100	88.48	9.22	0.28	2.03
Uruga.....	100	85.88	9.61	0.21	4.3
Bore.....	100	92.59	5.02	0.69	1.7
Adolana Wadera.....	100	82.41	15.81	0.5	1.28
Odo Shakiso.....	100	82.88	12.71	-	4.41
Hager Mariam.....	100	94.22	4.59	-	1.19
Yabelo.....	100	96.98	1.11	-	1.91
Arero.....	100	93.65	4.63	-	1.72
Liben.....	100	87.36	12.31	-	0.33
Moyale.....	100	100	-	-	-
Dire.....	100	99.09	0.91	-	-
Teltele.....	100	100	-	-	-

TABLE 7-28: LIVESTOCK PRODUCT UTILIZATION - PERCENTAGE OF USES OF CHEESE  
BY TYPE OF USE, ZONE, AND WEREDA

a) Both Rural and Urban Holdings

Geographic Area	Total (%)	PERCENT UTILIZED FOR:			
		Household Consumption	Sale	Wages in Kind	Other
Oromia Region .....	100	85.47	9.74	0.13	4.66
West Welega Zone.....	100	90.78	0.3	0.17	8.75
Mana Sibu .....	100	90.23	0.16	0.33	9.28
Nejo.....	100	87.03	0.15	0.18	12.65
Gimbi .....	100	90.42	0.25	0.24	9.08
Lalo Asabi.....	100	83.82	1.55	0.71	13.91
Boji.....	100	87.4	0.18	-	12.41
Ayra Guliso.....	100	96.32	0.25	0.09	3.35
Jarso .....	100	90.09	0.11	0.36	9.44
Gidami .....	100	91.45	-	-	8.55
Jimma Horo .....	100	92.07	1.59	0.28	6.06
Hawa Welel .....	100	89.77	0.11	0.12	10
Gawo Dale .....	100	91.25	0.14	0.48	8.13
Dale Sadi.....	100	92.33	0.13	0.04	7.5
Yubdo.....	100	90.39	0.07	-	9.54
Ganji.....	100	92.78	0.48	0.02	6.72
Haru .....	100	87.14	1.45	0.1	11.31
Nole Kaba .....	100	93.36	0.03	0.03	6.59
Lalo Kilie .....	100	86.89	0.29	0.24	12.58
Sayo .....	100	94.37	0.08	0.03	5.52
Anfilo.....	100	91.18	0.55	-	8.27
Begi.....	100	91.04	0.35	0.01	8.6
East Welega Zone.....	100	91.81	0.15	0.19	7.84
Limu.....	100	96.53	0.25	0.06	3.16
Ibantu .....	100	93.93	0.01	0.1	5.95
Gida Kiremu .....	100	97.89	-	0.09	2.02
Jarte .....	100	91.22	0.07	0.32	8.38
Amuru .....	100	91.45	0.05	0.08	8.43
Abe Dongoro .....	100	94.2	0.06	0.93	4.82
Jimma Horo .....	100	86.05	0.3	0.04	13.6
Abay Chomen.....	100	84.67	0.38	1.11	13.84
Guduru .....	100	86.32	0.11	0.6	12.96
Jimma Rare .....	100	90.32	0.12	0.8	8.75
Bila Seyo.....	100	94.13	0.05	0.09	5.73
Sibu Sire.....	100	92.48	0.02	0.28	7.22
Guto Wayu.....	100	93.72	0.02	-	6.26
Sasiga .....	100	83.76	0.36	0.06	15.83
Leka Dulecha.....	100	92.46	0.19	0.04	7.3
Diga.....	100	91.7	0.84	0.21	7.24
Jimma Arjo .....	100	91.71	0.18	-	8.11
Nunu Kumba.....	100	91.01	0.17	0.19	8.63
Wama Bonaya.....	100	91.28	-	0.24	8.48
Illubabor Zone .....	100	87.79	3.42	0.24	8.55
Darimu .....	100	89.68	0.15	0.05	10.12
Supena Sodo .....	100	87.66	0.68	0.25	11.41
Chora.....	100	89.84	0.06	0.08	10.01
Dega.....	100	89.14	0.08	0.05	10.73
Bedele .....	100	89.16	0.51	0.02	10.3
Gechi.....	100	84.54	0.73	0.21	14.52
Borecha .....	100	90.02	0.58	0.2	9.21
Dedesa.....	100	84.94	8.04	0.39	6.64
Yayu.....	100	86.6	5.39	0.59	7.42
Metu .....	100	91.68	2.74	-	5.57
Ale.....	100	80.88	13.35	0.8	4.97
Bure.....	100	93.35	1.51	0.18	4.97
Nono.....	100	85.45	11.52	0.02	3.01
Jimma Zone.....	100	71	26.26	0.19	2.55
Limu Seka.....	100	92.99	1.35	0.54	5.12
Limu Kosa .....	100	87.74	10.15	-	2.12
Sokoru.....	100	61.66	36.48	-	1.86
Tiro Afeta.....	100	87.49	9.92	0.16	2.42
Kersa .....	100	57.59	40.79	0.59	1.03
Mana .....	100	68	27.3	-	4.7
Goma.....	100	69.2	27.95	0.05	2.8
Gera.....	100	66.78	31.52	0.44	1.26



TABLE 7-28-a –Cont'd

Geographic Area	Total (%)	PERCENT UTILIZED FOR:			
		Household Consumption	Sale	Wages in Kind	Other
Seka Chekorsa .....	100	70.3	27.53	0.18	1.99
Dedo .....	100	65.08	32.54	0.31	2.08
Omonada .....	100	63.78	31.43	0.1	4.69
Sigmo .....	100	75.96	22.71	0.07	1.27
Setema .....	100	82.06	15.42	0.01	2.5
West Shewa Zone .....	100	88.06	7.67	0.09	4.18
Ginde Beret .....	100	92.45	-	0.02	7.53
Jeldu .....	100	93.87	0.22	-	5.91
Ambo .....	100	96.35	0.2	0.01	3.44
Cheliya .....	100	94.99	-	-	5.01
Bako Tibe .....	100	92.53	0.18	0.04	7.25
Dano .....	100	95.4	0.16	0.02	4.42
Nono .....	100	95.33	0.67	-	3.99
Tikur .....	100	98.23	-	0.06	1.7
Amaya .....	100	78.88	16.21	0.59	4.32
Wonchi .....	100	82.23	15.08	-	2.69
Dendi .....	100	94.16	1.04	0.33	4.46
Ejerie .....	100	88.81	9.88	-	1.31
Adda Berga .....	100	95.04	1.95	0.19	2.82
Walmara .....	100	71.29	26.88	0.02	1.8
Alem Gana .....	100	81.55	16.17	0.01	2.27
Kersana Kondaltiti .....	100	78.28	19.04	0.15	2.53
Tole .....	100	78.77	17.58	0.25	3.4
Elu .....	100	92.27	6.42	-	1.32
Dawo .....	100	94.37	3.07	0.03	2.53
Walisona Goro .....	100	69.99	27.53	-	2.47
Becho .....	100	71.54	26.18	0.23	2.06
Kokir .....	100	51.89	46.98	0.2	0.93
Meta Robi .....	100	92.08	0.4	-	7.53
North Shewa Zone .....	100	76.96	21.34	0.01	1.69
Wara Jarso .....	100	98.49	0.06	-	1.45
Dera .....	100	95.26	2.62	0.13	1.99
Hidabu Abote .....	100	91.71	1.53	-	6.76
Kuyu .....	100	95.29	1.01	-	3.7
Degem .....	100	96.98	2.55	-	0.47
Gerar Jarso .....	100	90.53	8.23	-	1.24
Yaya Gulelena Debre .....	100	80.35	17.33	-	2.32
Wuchalena Jido .....	100	75.43	21.63	-	2.95
Abichuna Gna'a .....	100	97.23	1.39	0.01	1.37
Kembibit .....	100	85.83	13.66	-	0.51
Berehna Aleltu .....	100	62.35	37.35	0.02	0.29
Mulona Sululta .....	100	35.93	63.51	-	0.57
East Shewa Zone .....	100	85.65	13.35	0.09	0.91
Fentale .....	100	96.35	3.52	-	0.13
Boset .....	100	98.8	0.8	-	0.4
Adama .....	100	88.9	10.37	-	0.73
Lome .....	100	97.75	2.01	-	0.24
Gimbichu .....	100	92.31	5.79	0.26	1.64
Ada'a Liben Chukala .....	100	96	3.59	-	0.41
Dugda Bora .....	100	88.81	10.08	0.08	1.04
Adami Tullu Jido Komb .....	100	56.66	43.2	-	0.14
Arsi Negele .....	100	69.48	27.11	-	3.42
Shashemene .....	100	85.47	14.51	-	0.02
Seraro .....	100	75.4	23.81	0.44	0.35
Akaki .....	100	82.18	14.38	-	3.44
Arsi Zone .....	100	95.28	2.14	0.01	2.57
Merti .....	100	96.05	0.89	0.02	3.04
Aseko .....	100	97.67	1.07	-	1.26
Gololcha .....	100	98.14	-	-	1.86
Jeju .....	100	97.33	0.68	0.14	1.85
Dototana Sire .....	100	96.78	1.44	0.06	1.72
Zeway Dugda .....	100	93.5	5.92	-	0.58
Hitosa .....	100	96.15	2.39	-	1.46
Sude .....	100	87.4	0.04	-	12.56
Chole .....	100	97.58	0.34	0.02	2.06
Amigna .....	100	98.5	0.05	-	1.46
Seru .....	100	98.16	0.11	-	1.73
Robe .....	100	96.98	1.6	-	1.42

TABLE 7-28-a –Cont'd

Geographic Area	Total (%)	PERCENT UTILIZED FOR:			
		Household Consumption	Sale	Wages in Kind	Other
Tena .....	100	98.74	0.07	-	1.19
Sherka .....	100	96.02	1	-	2.99
Di geluna Tijo .....	100	93.27	6.08	0.03	0.62
Tiyo .....	100	84.98	13.77	-	1.25
Munesa .....	100	99.14	0.1	-	0.76
Bekoji .....	100	94.01	3.49	-	2.5
Gedeb .....	100	88.06	4.52	-	7.42
Kofele .....	100	80.6	16.82	0.03	2.56
West Harerge Zone .....	100	93.31	0.24	0.05	6.4
Mieso .....	100	97.46	1.57	-	0.98
Doba .....	100	81.98	-	-	18.02
Tulo .....	100	41.73	48.55	-	9.71
Mesela .....	100	96.59	0.16	-	3.26
Chiro .....	100	99.87	0.11	-	0.02
Goba Koricha .....	100	92.84	-	0.23	6.94
Anchar .....	100	91.25	-	-	8.75
Habro .....	100	82.16	-	-	17.84
Darolebu .....	100	97.36	1.07	0.36	1.21
Boke .....	-	-	-	-	-
Kuni .....	100	94.35	-	-	5.65
East Harerge Zone .....	100	98.37	-	-	1.63
Kombolcha .....	100	100	-	-	-
Jarso .....	100	100	-	-	-
Gursum .....	100	100	-	-	-
Babile .....	100	100	-	-	-
Fedis .....	100	100	-	-	-
Haro Maya .....	100	100	-	-	-
Kurfa Chele .....	100	100	-	-	-
Kersa .....	100	99.18	-	-	0.82
Meta .....	100	99.83	-	-	0.17
Goro Gutu .....	100	92.53	-	-	7.47
Deder .....	100	100	-	-	-
Malka Balo .....	100	96.9	-	-	3.1
Bedeno .....	100	100	-	-	-
Girawa .....	100	100	-	-	-
Gola Oda .....	-	-	-	-	-
Bale Zone .....	100	93.35	4.51	0.02	2.12
Kokosa .....	100	98.74	-	-	1.26
Dodola .....	100	89.95	7.26	-	2.79
Adaba .....	100	89.75	8.27	-	1.98
Agarfa .....	100	96.32	-	-	3.68
Gasera .....	100	97.02	2.12	0.04	0.82
Gololcha .....	100	97.94	0.19	-	1.88
Legehida .....	100	100	-	-	-
Ginir .....	100	98.92	0.1	-	0.99
Sinanana Dinsho .....	100	95.56	3.28	0.03	1.13
Goba .....	100	70.73	26.58	0.09	2.6
Mennana Arena Buluk .....	100	88.78	11.06	-	0.17
Nensebo .....	100	91.47	-	-	8.53
Meda Welabu .....	100	100	-	-	-
Berbere .....	100	98.22	-	-	1.78
Guradamole .....	100	91.86	-	-	8.14
Goro .....	100	92.25	3.05	-	4.7
Raytu .....	100	96.63	-	0.84	2.53
Seweyna .....	100	100	-	-	-
Borena Zone .....	100	94.27	4.72	0.02	0.99
Uraga .....	100	75.58	20.42	0.12	3.88
Bore .....	100	89.66	6.53	-	3.81
Adolana Wadera .....	100	99.44	0.27	0.03	0.27
Odo Shakiso .....	100	100	-	-	-
Hager Mariam .....	100	99.25	0.7	-	0.05
Yabelo .....	100	88.39	6.11	-	5.5
Arero .....	100	100	-	-	-
Liben .....	100	99.45	0.55	-	-
Moyale .....	100	100	-	-	-
Dire .....	100	98.22	1.32	-	0.46
Teltele .....	100	94.09	-	-	5.91
Gelana Abaya .....	100	77.29	22.71	-	-

## b) Rural Holdings

Geographic Area	Total (%)	PERCENT UTILIZED FOR:			
		Household Consumption	Sale	Wages in Kind	Other
Oromia Region .....	100	85.31	9.89	0.12	4.68
West Welega Zone.....	100	90.8	0.28	0.16	8.77
Mana Sibu .....	100	90.02	0.16	0.34	9.48
Nejo.....	100	86.8	0.13	0.14	12.93
Gimbi .....	100	90.24	0.24	0.26	9.26
Lalo Asabi.....	100	84.96	1.04	0.43	13.58
Boji.....	100	87.36	0.19	-	12.44
Ayra Guliso.....	100	96.42	0.26	0.09	3.23
Jarso .....	100	90.22	0.08	0.37	9.33
Gidami .....	100	91.46	-	-	8.54
Jimma Horo .....	100	92.07	1.59	0.29	6.06
Hawa Welel .....	100	90.03	0.04	0.06	9.86
Gawo Dale .....	100	91.37	0.1	0.49	8.04
Dale Sadi.....	100	92.23	0.13	0.03	7.61
Yubdo.....	100	90.34	0.07	-	9.59
Ganji.....	100	92.62	0.49	0.02	6.87
Haru .....	100	87.06	1.48	0.08	11.38
Nole Kaba .....	100	93.36	0.03	0.03	6.58
Lalo Kilie .....	100	86.86	0.28	0.24	12.62
Sayo .....	100	94.18	0.08	0.03	5.71
Anfilo.....	100	91.23	0.56	-	8.22
Begi.....	100	90.99	0.36	0.01	8.64
East Welega Zone.....	100	91.85	0.14	0.19	7.82
Limu .....	100	96.47	0.25	0.06	3.22
Ibantu .....	100	93.79	0.01	0.11	6.09
Gida Kiremu .....	100	97.94	-	0.08	1.98
Jarte.....	100	90.46	0.03	0.35	9.17
Amuru .....	100	91.79	0.05	0.08	8.08
Abe Dongoro .....	100	94.06	0.06	0.97	4.91
Jimma Horo .....	100	86.17	0.3	0.04	13.49
Abay Chomen .....	100	83.67	0.27	1.1	14.97
Guduru .....	100	86.47	0.11	0.46	12.96
Jimma Rare .....	100	91.08	0.07	0.77	8.08
Bila Seyo.....	100	94.3	0.05	0.09	5.56
Sibu Sire.....	100	92.49	-	0.29	7.22
Guto Wayu.....	100	93.75	-	-	6.25
Sasiga .....	100	83.65	0.22	0.06	16.07
Leka Dulecha .....	100	92.41	0.2	0.04	7.35
Diga.....	100	91.61	0.81	0.22	7.36
Jimma Arjo .....	100	92.06	0.19	-	7.75
Nunu Kumba.....	100	90.83	0.18	0.2	8.8
Wama Bonaya.....	100	91.21	-	0.25	8.54
Illubabor Zone .....	100	87.68	3.47	0.24	8.61
Darimu .....	100	89.66	0.15	0.05	10.14
Supena Sodo .....	100	87.62	0.68	0.26	11.44
Chora.....	100	89.78	0.07	0.09	10.07
Dega .....	100	89.13	0.08	0.06	10.73
Bedele .....	100	89.01	0.52	0.02	10.45
Gechi.....	100	84.5	0.72	0.17	14.61
Borecha .....	100	89.94	0.58	0.2	9.28
Dedesa.....	100	84.83	8.09	0.39	6.69
Yayu.....	100	86.47	5.46	0.6	7.47
Metu .....	100	91.58	2.8	-	5.62
Ale.....	100	80.67	13.59	0.79	4.96
Bure.....	100	93.12	1.59	0.19	5.11
Nono.....	100	85.05	11.83	0.02	3.1
Jimma Zone.....	100	70.85	26.4	0.19	2.56
Limu Seka.....	100	92.96	1.36	0.54	5.13
Limu Kosa .....	100	87.65	10.22	-	2.13
Sokoru.....	100	61.42	36.72	-	1.86
Tiro Afeta.....	100	87.42	9.98	0.16	2.43
Kersa .....	100	56.57	41.76	0.62	1.06
Mana .....	100	67.93	27.36	-	4.71
Goma.....	100	69.08	28.04	0.05	2.84
Gera.....	100	66.44	31.89	0.45	1.22
Seka Chekorsa .....	100	70.18	27.64	0.18	2
Dedo.....	100	65.06	32.56	0.3	2.07

TABLE 7-28-b –Cont'd

Geographic Area	Total (%)	PERCENT UTILIZED FOR:			
		Household Consumption	Sale	Wages in Kind	Other
Omonada.....	100	63.67	31.52	0.1	4.7
Sigmo.....	100	75.75	22.91	0.07	1.27
Setema.....	100	81.92	15.57	0.01	2.5
West Shewa Zone.....	100	87.93	7.77	0.08	4.22
Ginde Beret.....	100	92.48	-	-	7.52
Jeldu.....	100	93.71	0.23	-	6.06
Ambo.....	100	96.55	-	-	3.45
Cheliya.....	100	94.95	-	-	5.05
Bako Tibe.....	100	92.41	0.18	-	7.41
Dano.....	100	95.47	0.16	0.02	4.36
Nono.....	100	95.29	0.68	-	4.03
Tikur.....	100	98.32	-	0.07	1.61
Amaya.....	100	78.76	16.29	0.6	4.35
Wonchi.....	100	82.25	15.04	-	2.71
Dendi.....	100	94.17	1.01	0.34	4.48
Ejerie.....	100	88.67	9.99	-	1.34
Adda Berga.....	100	95.26	1.65	0.2	2.89
Walmarra.....	100	69.92	28.23	-	1.85
Alem Gana.....	100	81.27	16.47	-	2.26
Kersana Kondaltiti.....	100	78.15	19.14	0.15	2.55
Tole.....	100	78.49	17.8	0.26	3.45
Elu.....	100	92.16	6.51	-	1.33
Dawo.....	100	94.3	3.12	0.03	2.55
Walisona Goro.....	100	69.62	27.88	-	2.5
Becho.....	100	70.61	27.07	0.24	2.08
Kokir.....	100	51.54	47.33	0.2	0.93
Meta Robi.....	100	92.04	0.4	-	7.56
North Shewa Zone.....	100	76.88	21.41	0.01	1.7
Wara Jarso.....	100	98.63	-	-	1.37
Dera.....	100	95.24	2.62	0.13	2.01
Hidabu Abote.....	100	91.4	1.57	-	7.02
Kuyu.....	100	95.31	0.92	-	3.78
Degem.....	100	96.99	2.54	-	0.47
Gerar Jarso.....	100	91.02	7.7	-	1.28
Yaya Gulelena Debre.....	100	80.9	16.8	-	2.3
Wuchalena Jido.....	100	75.32	21.73	-	2.95
Abichuna Gna'a.....	100	97.21	1.41	0.01	1.37
Kembibit.....	100	86.37	13.11	-	0.52
Berehna Aleltu.....	100	62.24	37.48	0.02	0.27
Mulona Sululta.....	100	35.34	64.09	-	0.57
East Shewa Zone.....	100	85.61	13.41	0.09	0.9
Fentale.....	100	98.72	1.28	-	-
Boset.....	100	99.27	0.35	-	0.38
Adama.....	100	90.23	9.25	-	0.52
Lome.....	100	98.47	1.39	-	0.14
Gimbichu.....	100	92.23	5.83	0.27	1.68
Ada'a Liben Chukala.....	100	96.71	2.89	-	0.4
Dugda Bora.....	100	88.65	10.26	0.08	1.01
Adami Tullu Jido Komb.....	100	53.91	46.02	-	0.06
Arsi Negele.....	100	66.5	29.79	-	3.71
Shashemene.....	100	85.41	14.59	-	-
Seraro.....	100	75.26	23.94	0.45	0.35
Akaki.....	100	82.18	14.38	-	3.44
Arsi Zone.....	100	95.51	1.88	0.01	2.6
Merti.....	100	96.14	0.78	-	3.08
Aseko.....	100	97.63	1.07	-	1.3
Gololcha.....	100	98.27	-	-	1.73
Jezu.....	100	97.26	0.7	0.14	1.89
Dodotana Sire.....	100	98.36	0.16	-	1.48
Zeway Dugda.....	100	93.16	6.23	-	0.61
Hitosa.....	100	96.27	2.25	-	1.48
Sude.....	100	87.17	0.04	-	12.78
Chole.....	100	97.67	0.35	-	1.98
Amigna.....	100	98.45	-	-	1.55
Seru.....	100	98.32	0.08	-	1.6
Robe.....	100	97.24	1.43	-	1.34
Tena.....	100	98.78	-	-	1.22
Sherka.....	100	96.14	0.96	-	2.91

TABLE 7-28-b –Cont'd

Geographic Area	Total (%)	PERCENT UTILIZED FOR:			
		Household Consumption	Sale	Wages in Kind	Other
Di geluna Tijo .....	100	94.07	5.43	-	0.5
Tiyo .....	100	85.14	13.56	-	1.29
Munesa .....	100	99.33	0.05	-	0.62
Bekoji .....	100	94.1	3.36	-	2.54
Gedeb .....	100	88.06	3.85	-	8.08
Kofele .....	100	80.33	16.78	-	2.89
West Harerge Zone .....	100	93.23	0.21	0.05	6.52
Mieso .....	100	100	-	-	-
Doba .....	100	81.98	-	-	18.02
Tulo .....	100	40	50	-	10
Mesela .....	100	96.61	0.16	-	3.23
Chiro .....	100	100	-	-	-
Goba Koricha .....	100	92.84	-	0.23	6.94
Anchar .....	100	90.89	-	-	9.11
Habro .....	100	81.22	-	-	18.78
Darolebu .....	100	97.65	0.78	0.39	1.17
Boke .....	-	-	-	-	-
Kuni .....	100	94.35	-	-	5.65
East Harerge Zone .....	100	98.41	-	-	1.59
Kombolcha .....	100	100	-	-	-
Jarso .....	100	100	-	-	-
Gursum .....	100	100	-	-	-
Babile .....	100	100	-	-	-
Fedis .....	100	100	-	-	-
Haro Maya .....	100	100	-	-	-
Kurfa Chele .....	100	100	-	-	-
Kersa .....	100	99.18	-	-	0.82
Meta .....	100	100	-	-	-
Goro Gutu .....	100	92.48	-	-	7.52
Deder .....	100	100	-	-	-
Malka Balo .....	100	96.85	-	-	3.15
Bedeno .....	100	100	-	-	-
Girawa .....	-	-	-	-	-
Gola Oda .....	-	-	-	-	-
Bale Zone .....	100	94.66	3.31	-	2.02
Kokosa .....	100	100	-	-	-
Dodola .....	100	92.12	6.15	-	1.73
Adaba .....	100	90.96	7	-	2.04
Agarfa .....	100	96.37	-	-	3.63
Gasera .....	100	97.32	1.94	-	0.74
Gololcha .....	100	97.94	0.2	-	1.86
Leghida .....	100	100	-	-	-
Ginir .....	100	99.12	-	-	0.88
Sinanana Dinsho .....	100	96.61	2.25	-	1.14
Goba .....	100	72.72	24.95	-	2.32
Mennana Arena Buluk .....	100	80.61	19.39	-	-
Nensebo .....	100	93.45	-	-	6.55
Meda Welabu .....	100	100	-	-	-
Berbere .....	100	98.22	-	-	1.78
Guradamole .....	100	91.86	-	-	8.14
Goro .....	100	91.99	3.16	-	4.85
Raytu .....	100	96.63	-	0.84	2.53
Seweyna .....	100	100	-	-	-
Borena Zone .....	100	94.12	4.97	-	0.92
Uraga .....	100	69.38	26.96	-	3.66
Bore .....	100	79.86	13.02	-	7.12
Adolana Wadera .....	100	100	-	-	-
Odo Shakiso .....	100	100	-	-	-
Hager Mariam .....	100	100	-	-	-
Yabelo .....	100	86.43	7.14	-	6.43
Arero .....	100	100	-	-	-
Liben .....	100	100	-	-	-
Moyale .....	100	100	-	-	-
Dire .....	100	98.17	1.35	-	0.47
Teltele .....	100	89.92	-	-	10.08
Gelana Abaya .....	100	77.29	22.71	-	-

## c) Urban Holdings

Geographic Area	Total (%)	PERCENT UTILIZED FOR:			
		Household Consumption	Sale	Wages in Kind	Other
Oromia Region .....	100	89.82	5.8	0.2	4.19
West Welega Zone.....	100	90.49	0.71	0.41	8.4
Mana Sibu .....	100	94.14	0.16	0.16	5.53
Nejo .....	100	88.98	0.28	0.51	10.23
Gimbi .....	100	92.67	0.4	0.05	6.88
Lalo Asabi.....	100	67.27	9.12	4.88	18.73
Boji.....	100	87.95	-	0.08	11.97
Ayra Guliso.....	100	94.1	-	-	5.9
Jarso .....	100	85.93	1.07	-	13
Gidami .....	100	91.11	-	-	8.89
Jimma Horo .....	100	92.17	1.75	-	6.08
Hawa Welel .....	100	83.97	1.75	1.36	12.91
Gawo Dale .....	100	86.14	1.82	0.14	11.89
Dale Sadi.....	100	94.99	-	0.44	4.58
Yubdo.....	100	91.84	-	-	8.16
Ganji.....	100	98.42	-	-	1.58
Haru .....	100	89.53	0.61	0.61	9.25
Nole Kaba .....	100	93.09	-	-	6.91
Lalo Kilie .....	100	87.89	0.38	0.38	11.34
Sayo .....	100	96.95	-	-	3.05
Anfilo.....	100	88.17	-	-	11.83
Begi.....	100	92.62	0.03	-	7.35
East Welega Zone.....	100	91.16	0.37	0.33	8.14
Limu.....	100	99.21	-	-	0.79
Ibantu .....	100	96.39	-	-	3.61
Gida Kiremu .....	100	97.23	0.02	0.15	2.61
Jarte .....	100	99.24	0.57	-	0.19
Amuru .....	100	86.62	-	-	13.38
Abe Dongoro .....	100	97.37	-	-	2.63
Jimma Horo .....	100	84.22	0.28	0.07	15.43
Abay Chomen.....	100	90.39	1.02	1.16	7.43
Guduru .....	100	82.93	0.26	3.78	13.03
Jimma Rare .....	100	82.07	0.71	1.13	16.1
Bila Seyo.....	100	90.26	-	-	9.74
Sibu Sire.....	100	92.31	0.52	0.05	7.13
Guto Wayu.....	100	93.41	0.22	0.03	6.34
Sasiga .....	100	86.33	3.86	-	9.81
Leka Dulecha.....	100	94.73	-	-	5.27
Diga.....	100	93.8	1.52	-	4.68
Jimma Arjo .....	100	86.35	-	-	13.65
Nunu Kumba.....	100	96.33	-	-	3.67
Wama Bonaya.....	100	94.33	-	-	5.67
Illubabor Zone.....	100	93.15	1.03	0.31	5.51
Darimu .....	100	91.87	0.65	-	7.48
Supena Sodo .....	100	89.58	0.34	-	10.07
Chora.....	100	94.01	-	-	5.99
Dega.....	100	89.51	-	-	10.49
Bedele .....	100	95.26	0.37	-	4.37
Gechi.....	100	86.28	1.13	1.8	10.8
Borecha .....	100	100	-	-	-
Dedesa.....	100	93.6	3.62	-	2.78
Yayu.....	100	95.33	0.4	0.27	4
Metu .....	100	96.48	0.25	-	3.26
Ale.....	100	89.41	3.76	1.28	5.56
Bure.....	100	97.71	-	-	2.29
Nono.....	100	96.55	2.92	-	0.53
Jimma Zone.....	100	87.2	11.56	0.11	1.12
Limu Seka.....	100	100	-	-	-
Limu Kosa .....	100	94.77	4.23	0.13	0.87
Sokoru.....	100	86.1	12.28	-	1.62
Tiro Afeta.....	100	97.6	2.21	-	0.2
Kersa .....	100	81.56	18.1	-	0.34
Mana .....	100	100	-	-	-
Goma.....	100	79.37	20.63	-	-
Gera.....	100	83.41	13.67	-	2.92
Seka Chekorsa .....	100	98.69	0.65	-	0.65
Dedo.....	100	78.29	8.25	6	7.45
Omonada.....	100	88.99	9.58	-	1.43

TABLE 7-28-c –Cont'd

Geographic Area	Total (%)	PERCENT UTILIZED FOR:			
		Household Consumption	Sale	Wages in Kind	Other
Sigmo .....	100	94.9	3.9	-	1.2
Setema .....	100	94.56	2.87	-	2.57
West Shewa Zone .....	100	92.62	4.37	0.19	2.81
Ginde Beret .....	100	90.76	-	1	8.23
Jeldu .....	100	98.63	-	-	1.37
Ambo .....	100	92.38	4.26	0.19	3.17
Cheliya .....	100	96.05	-	-	3.95
Bako Tibe .....	100	95.44	0.16	0.9	3.51
Dano .....	100	90.32	0.14	0.29	9.24
Nono .....	100	99.26	-	-	0.74
Tikur .....	100	95.98	-	-	4.02
Amaya .....	100	86.25	11.04	-	2.71
Wonchi .....	100	79.67	20.33	-	-
Dendi .....	100	93.84	2.25	0.07	3.84
Ejerie .....	100	92.6	6.83	-	0.56
Adda Berga .....	100	89.54	9.42	-	1.03
Walmara .....	100	88.99	9.54	0.34	1.13
Alem Gana .....	100	90.25	7.03	0.23	2.48
Kersana Kondaltiti .....	100	88.41	10.65	-	0.94
Tole .....	100	92.4	6.42	-	1.18
Elu .....	100	95.33	3.83	-	0.84
Dawo .....	100	99.15	-	-	0.85
Walisona Goro .....	100	85.32	13.31	-	1.38
Becho .....	100	88.84	9.55	-	1.61
Kokir .....	100	89.64	9.18	-	1.18
Meta Robi .....	100	96.37	0.56	-	3.07
North Shewa Zone .....	100	79.56	18.87	0.01	1.56
Wara Jarso .....	100	93.44	2.22	-	4.34
Dera .....	100	96.29	2.61	-	1.09
Hidabu Abote .....	100	99.07	0.52	-	0.41
Kuyu .....	100	94.9	2.99	-	2.11
Degem .....	100	96.23	3.12	-	0.65
Gerar Jarso .....	100	85.17	14.06	-	0.77
Yaya Gulelena Debre .....	100	62.39	34.69	-	2.91
Wuchalena Jido .....	100	81.7	15.86	-	2.44
Abichuna Gna'a .....	100	98.48	0.21	-	1.3
Kembibit .....	100	64.91	34.8	-	0.29
Berehna Aleltu .....	100	66.15	32.73	0.05	1.08
Mulona Sululta .....	100	58.86	40.69	-	0.45
East Shewa Zone .....	100	86.59	12.24	0.01	1.15
Fentale .....	100	76.52	22.3	-	1.18
Boset .....	100	94.89	4.55	-	0.56
Adama .....	100	70.11	26.17	-	3.72
Lome .....	100	87.28	11.03	-	1.7
Gimbichu .....	100	95.87	4.13	-	-
Ada'a Liben Chukala .....	100	71.21	28.01	-	0.78
Dugda Bora .....	100	92.15	6.26	0.04	1.56
Adami Tullu Jido Komb .....	100	81.45	17.76	-	0.79
Arsi Negele .....	100	97.87	1.5	-	0.63
Shashemene .....	100	87.95	11.13	0.19	0.73
Seraro .....	100	91.94	8.06	-	-
Arsi Zone .....	100	92.03	5.71	0.11	2.16
Merti .....	100	94.37	3.02	0.41	2.21
Aseko .....	100	99.13	0.87	-	-
Gololcha .....	100	91.57	-	-	8.43
Jeju .....	100	99.61	-	-	0.39
Dodotana Sire .....	100	88	8.56	0.4	3.04
Zeway Dugda .....	100	100	-	-	-
Hitosa .....	100	93.57	5.4	-	1.04
Sude .....	100	100	-	-	-
Chole .....	100	95.86	0.21	0.31	3.61
Amigna .....	100	99.13	0.76	-	0.11
Seru .....	100	94.73	0.79	-	4.48
Robe .....	100	94.11	3.53	0.03	2.34
Tena .....	100	98.12	1.1	-	0.78
Sherka .....	100	94.07	1.65	-	4.28
Di geluna Tijo .....	100	85.41	12.56	0.31	1.73
Tiyo .....	100	84.14	14.8	-	1.06

TABLE 7-28-c –Cont'd

Geographic Area	Total (%)	PERCENT UTILIZED FOR:			
		Household Consumption	Sale	Wages in Kind	Other
Munesa.....	100	96.06	0.99	-	2.95
Bekoji.....	100	93	4.87	0.05	2.08
Gedeb.....	100	88.03	9.78	-	2.19
Kofele.....	100	81.88	16.98	0.16	0.98
West Harerge Zone.....	100	96.56	1.6	-	1.84
Mieso.....	100	96.46	2.18	-	1.36
Doba.....	-	-	-	-	-
Tulo.....	100	100	-	-	-
Mesela.....	100	93.77	-	-	6.23
Chiro.....	100	95.84	3.45	-	0.71
Goba Koricha.....	-	-	-	-	-
Anchar.....	100	100	-	-	-
Habro.....	100	98.14	-	-	1.86
Darolebu.....	100	93.82	4.47	-	1.72
Boke.....	-	-	-	-	-
Kuni.....	100	94.38	-	-	5.62
East Harerge Zone.....	100	94.81	-	-	5.19
Kombolcha.....	-	-	-	-	-
Jarso.....	-	-	-	-	-
Gursum.....	100	100	-	-	-
Babile.....	-	-	-	-	-
Fedis.....	-	-	-	-	-
Haro Maya.....	100	100	-	-	-
Kurfa Chele.....	100	100	-	-	-
Kersa.....	-	-	-	-	-
Meta.....	100	57.51	-	-	42.49
Goro Gutu.....	100	96.04	-	-	3.96
Deder.....	100	100	-	-	-
Malka Balo.....	100	100	-	-	-
Bedeno.....	-	-	-	-	-
Girawa.....	100	100	-	-	-
Gola Oda.....	-	-	-	-	-
Bale Zone.....	100	85.14	12	0.13	2.72
Kokosa.....	100	98.24	-	-	1.76
Dodola.....	100	86.45	9.05	-	4.5
Adaba.....	100	78.59	19.94	-	1.46
Agarfa.....	100	95.94	-	-	4.06
Gasera.....	100	93.21	4.47	0.58	1.74
Gololcha.....	100	97.87	-	-	2.13
Leghida.....	-	-	-	-	-
Ginir.....	100	97.98	0.54	-	1.48
Sinanana Dinsho.....	100	86.75	11.86	0.29	1.11
Goba.....	100	67.96	28.84	0.22	2.98
Mennana Arena Buluk.....	100	99.61	-	-	0.39
Nensebo.....	100	76.37	-	-	23.63
Meda Welabu.....	100	100	-	-	-
Berbere.....	-	-	-	-	-
Goro.....	100	99.17	-	-	0.83
Raytu.....	-	-	-	-	-
Seweyna.....	-	-	-	-	-
Borena Zone.....	100	94.96	3.63	0.09	1.32
Uraga.....	100	83.44	12.12	0.28	4.16
Bore.....	100	99.53	-	-	0.47
Adolana Wadera.....	100	98.27	0.82	0.08	0.83
Odo Shakiso.....	-	-	-	-	-
Hager Mariam.....	100	94.91	4.73	-	0.35
Yabelo.....	100	100	-	-	-
Arero.....	100	100	-	-	-
Liben.....	100	90.44	9.56	-	-
Moyale.....	-	-	-	-	-
Dire.....	100	100	-	-	-
Teltele.....	100	100	-	-	-



TABLE 7-29: LIVESTOCK PRODUCT UTILIZATION - PERCENTAGE OF USES OF BEEF  
BY TYPE OF USE, ZONE, AND WEREDA

a) Both Rural and Urban Holdings

Geographic Area	Total (%)	PERCENT UTILIZED FOR:			
		Household Consumption	Sale	Wages in Kind	Other
Oromia Region .....	100	47.84	38.85	0.23	13.08
West Welega Zone.....	100	30.23	48.57	0.92	20.28
Mana Sibu .....	100	7.04	88.7	2.31	1.95
Nejo .....	-	-	-	-	-
Gimbi .....	100	15.04	84.96	-	-
Lalo Asabi.....	100	73.95	1.79	5.23	19.03
Boji.....	-	-	-	-	-
Ayra Guliso.....	100	0.98	3.8	-	95.22
Jarso .....	100	32.63	42.66	-	24.71
Gidami .....	100	32.63	58.71	-	8.66
Jimma Horo .....	100	22.48	73.49	-	4.03
Hawa Welel .....	100	81.66	18.34	-	-
Gawo Dale .....	100	51.26	21.67	-	27.08
Dale Sadi.....	100	21.45	54.2	-	24.34
Yubdo.....	100	4.9	95.1	-	-
Ganji.....	100	65.86	32.07	-	2.07
Haru .....	100	-	100	-	-
Nole Kaba .....	100	15.01	51.58	-	33.42
Lalo Kilie .....	100	42.48	34.43	-	23.09
Sayo .....	100	15.34	84.66	-	-
Anfilo .....	100	5.75	83.44	-	10.81
Begi .....	100	46.24	52.26	0.94	0.56
East Welega Zone.....	100	31.93	61.67	0.31	6.09
Limu .....	100	31.3	68.7	-	-
Ibantu .....	100	31.67	25.69	-	42.63
Gida Kiremu .....	100	26.24	66.68	1.51	5.57
Jarte .....	100	40.47	54.2	0.11	5.22
Amuru .....	100	16.43	72.08	-	11.5
Abe Dongoro .....	100	83.12	9.87	-	7.01
Jimma Horo .....	100	35.32	61.37	-	3.31
Abay Chomen .....	100	25.14	69.51	-	5.35
Guduru .....	100	17.82	74.8	-	7.39
Jimma Rare .....	100	19.76	66.24	-	14.01
Bila Seyo .....	100	40.08	56.69	-	3.23
Sibu Sire.....	100	24.66	61.66	-	13.68
Guto Wayu.....	100	17	43.82	-	39.18
Sasiga .....	100	0.99	79	20.01	-
Leka Dulecha.....	100	57.35	42.65	-	-
Diga.....	100	64.87	34.2	-	0.93
Jimma Arjo .....	100	18.52	81.48	-	-
Nunu Kumba.....	100	27.4	46.7	-	25.9
Wama Bonaya.....	100	40.3	57.6	-	2.1
Illubabor Zone .....	100	27.11	68.2	0.16	4.53
Darimu .....	100	28.89	64.97	-	6.14
Supena Sodo .....	100	28.58	69.89	0.42	1.1
Chora.....	100	34.45	51.55	-	14
Dega .....	100	23.71	68.39	0.16	7.74
Bedele .....	100	20.47	76.99	0.07	2.47
Gechi .....	100	44.39	44.37	-	11.24
Borecha .....	100	18.25	79.63	0.49	1.63
Dedesa.....	100	45.69	50.51	-	3.8
Yayu .....	100	59.3	32.83	0.86	7.02
Metu .....	100	15.56	80.41	-	4.03
Ale.....	100	15.09	79.96	-	4.95
Bure.....	100	40.49	51.97	1.01	6.54
Nono.....	100	15.5	83.77	0.03	0.7
Jimma Zone.....	100	38.22	57.09	0.5	4.19
Limu Seka.....	100	31.78	66.44	0.12	1.66
Limu Kosa .....	100	17.03	82.97	-	-
Sokoru .....	100	44	45.81	-	10.19
Tiro Afeta.....	100	20.71	67.73	1.95	9.61
Kersa .....	100	25.82	71.98	1.01	1.18
Mana .....	100	42.96	54.56	-	2.48
Goma.....	100	27.91	63.13	-	8.96
Gera.....	100	64.5	33.28	1.72	0.5

TABLE 7-29-a –Cont'd

Geographic Area	Total (%)	PERCENT UTILIZED FOR:			
		Household Consumption	Sale	Wages in Kind	Other
Seka Chekorsa .....	100	19.71	37.17	-	43.12
Dedo .....	100	21.63	75.12	-	3.25
Omonada .....	100	15.89	83.9	-	0.22
Sigmo .....	100	52.08	46.4	-	1.52
Setema .....	100	41.96	57.08	-	0.97
West Shewa Zone .....	100	47	39.58	0.16	13.27
Ginde Beret .....	100	62.71	20.79	-	16.5
Jeldu .....	100	64.49	23.66	-	11.85
Ambo .....	100	37.57	47.74	0.02	14.67
Cheliya .....	100	30.88	49.75	-	19.37
Bako Tibe .....	100	36.16	53.5	0.58	9.75
Dano .....	100	36.28	53.22	-	10.5
Nono .....	100	30.91	38.14	-	30.95
Tikur .....	100	78.7	3.37	-	17.93
Amaya .....	100	68.69	28.68	-	2.63
Wonchi .....	100	78.53	3.78	-	17.69
Dendi .....	100	39.67	43.97	0.58	15.78
Ejerie .....	100	43.3	49.88	1.21	5.61
Adda Berga .....	100	39.55	50.79	0.8	8.87
Walmara .....	100	29.24	55.82	0.01	14.93
Alem Gana .....	100	22.62	74.59	2.79	-
Kersana Kondaltiti .....	100	37.42	51.07	0.21	11.3
Tole .....	100	73.52	14.47	-	12.01
Elu .....	100	29.45	67.05	-	3.5
Dawo .....	100	15.09	79.86	0.15	4.9
Walisona Goro .....	100	33.46	34.01	-	32.53
Becho .....	100	19.85	43.73	-	36.42
Kokir .....	100	30.37	62.69	0.36	6.58
Meta Robi .....	100	33.57	42.22	0.13	24.08
North Shewa Zone .....	100	55.96	33.07	0.4	10.57
Wara Jarso .....	100	36.95	44.4	1.02	17.63
Dera .....	100	68.12	23.26	0.35	8.28
Hidabu Abote .....	100	71.7	22.19	-	6.11
Kuyu .....	100	55.3	25.82	-	18.88
Degem .....	100	45.77	39.08	0.18	14.97
Gerar Jarso .....	100	41.91	39.92	-	18.17
Yaya Gulelena Debre .....	100	69.11	21.61	2.84	6.44
Wuchalena Jido .....	100	20.23	46.85	-	32.92
Abichuna Gna'a .....	100	58.3	32.34	0.39	8.97
Kembibit .....	100	15.75	84.25	-	-
Berehna Aleltu .....	100	86.68	13.3	0.02	-
Mulona Sululta .....	100	65.34	30.84	-	3.83
East Shewa Zone .....	100	43.83	44.28	0.25	11.64
Fentale .....	100	60.22	11.67	-	28.11
Boset .....	100	47.44	25.16	-	27.4
Adama .....	100	24.21	75.67	0.12	-
Lome .....	100	14.02	84.57	1.41	-
Gimbichu .....	100	34.5	57.2	-	8.3
Ada'a Liben Chukala .....	100	35.34	55.44	-	9.22
Dugda Bora .....	100	26.19	49.05	-	24.76
Adami Tullu Jido Komb .....	100	63.27	21.82	-	14.92
Arsi Negele .....	100	52.93	40.58	1.23	5.26
Shashemene .....	100	65.7	27.76	-	6.53
Seraro .....	100	54.68	35.84	-	9.48
Akaki .....	100	20.93	18.43	-	60.64
Arsi Zone .....	100	53.84	33.11	0.01	13.04
Merti .....	100	48.85	41.05	-	10.11
Aseko .....	100	51.1	19.72	-	29.18
Gololcha .....	100	83.36	13.85	-	2.79
Jeju .....	100	66.76	17.15	0.79	15.31
Dodotana Sire .....	100	37.04	48.08	-	14.88
Zeway Dugda .....	100	82.75	5.99	-	11.26
Hitosa .....	100	22.23	46.12	-	31.65
Sude .....	100	57.34	31.99	-	10.67
Chole .....	100	58.77	34.99	-	6.25
Amigna .....	100	25.93	56.68	-	17.39
Seru .....	100	58.99	27.56	-	13.44
Robe .....	100	48.04	50.52	-	1.44

TABLE 7-29-a –Cont'd

Geographic Area	Total (%)	PERCENT UTILIZED FOR:			
		Household Consumption	Sale	Wages in Kind	Other
Tena .....	100	44.11	41.89	-	14
Sherka .....	100	28.19	54.32	-	17.49
Di geluna Tijo .....	100	31.81	47.81	-	20.39
Tiyo .....	100	28.86	53.41	-	17.74
Munesa .....	100	15.66	84.25	-	0.09
Bekoji .....	100	50.85	35.92	-	13.24
Gedeb .....	100	49.16	35.73	-	15.11
Kofele .....	100	71.39	17.95	-	10.67
West Harerge Zone .....	100	31.82	60.09	0.6	7.49
Mieso .....	100	30.02	61.89	0.11	7.98
Doba .....	100	53.23	17.48	-	29.3
Tulo .....	100	85.51	14.49	-	-
Mesela .....	100	1.99	98.01	-	-
Chiro .....	100	-	100	-	-
Goba Koricha .....	100	24.44	66.66	2.53	6.37
Anchar .....	100	72.88	14.88	0.19	12.04
Habro .....	100	82.8	17.2	-	-
Darolebu .....	100	12.69	85.65	-	1.66
Boke .....	100	88.65	11.35	-	-
Kuni .....	100	21.44	73.51	0.49	4.57
East Harerge Zone .....	100	36.11	19.2	-	44.68
Kombolcha .....	100	61.13	25.14	-	13.72
Jarso .....	100	40.66	-	-	59.34
Gursum .....	100	23.02	23.54	-	53.43
Babile .....	100	50	50	-	-
Fedis .....	100	2.64	-	-	97.36
Haro Maya .....	100	55.53	43.77	-	0.69
Kurfa Chele .....	100	18.26	78.26	-	3.48
Kersa .....	100	43.29	19.75	-	36.96
Meta .....	100	19.03	10.21	-	70.76
Goro Gutu .....	100	46.02	52.82	-	1.16
Deder .....	100	66.77	14.82	-	18.4
Malka Balo .....	100	15.55	56.64	-	27.81
Bedeno .....	100	34.69	17.21	-	48.1
Girawa .....	100	15.18	0.61	-	84.21
Gola Oda .....	100	62.2	-	-	37.8
Bale Zone .....	100	64.14	19.51	0.24	16.11
Kokosa .....	100	67.51	17.76	-	14.73
Dodola .....	100	71.21	16.7	-	12.09
Adaba .....	100	65.64	10.19	0.16	24.01
Agarfa .....	100	48.1	39.07	-	12.83
Gasera .....	100	46.43	40.48	-	13.09
Gololcha .....	100	50.27	26.16	1.46	22.12
Legehida .....	100	88.16	6.7	-	5.14
Ginir .....	100	37.77	44.81	-	17.42
Sinanana Dinsho .....	100	49.85	32.64	-	17.51
Goba .....	100	27.99	47.68	-	24.33
Mennana Arena Buluk .....	100	55.4	19.78	0.07	24.74
Nensebo .....	100	80.26	13.59	0.34	5.82
Meda Welabu .....	100	57.06	14.07	2.26	26.61
Berbere .....	100	41.93	33.97	-	24.1
Guradamole .....	100	54.46	19.25	0.39	25.9
Goro .....	100	52.89	40.89	-	6.22
Raytu .....	100	63.87	9.92	0.68	25.53
Seweyna .....	100	61.17	2.21	0.18	36.43
Borena Zone .....	100	52.02	23.07	0.11	24.79
Uraga .....	100	26.04	65.59	-	8.37
Bore .....	100	49.39	43.73	-	6.88
Adolana Wadera .....	100	79.82	3.9	-	16.28
Odo Shakiso .....	100	31.79	60.59	0.43	7.18
Hager Mariam .....	100	57.53	17.86	-	24.61
Yabelo .....	100	50.69	37.1	-	12.21
Arero .....	100	81.66	7.29	0.83	10.23
Liben .....	100	48.61	2.36	-	49.03
Moyale .....	100	46.64	5.03	0.39	47.94
Dire .....	100	61.61	4.69	-	33.7
Teltele .....	100	41.84	9.4	0.37	48.38
Gelana Abaya .....	100	50.02	43.06	-	6.92

b) Rural Holdings

Geographic Area	Total (%)	PERCENT UTILIZED FOR:			
		Household Consumption	Sale	Wages in Kind	Other
Oromia Region .....	100	48.09	38.5	0.23	13.19
West Welega Zone.....	100	30.81	48.3	0.95	19.94
Mana Sibu .....	100	7.06	88.68	2.31	1.95
Nejo.....	-	-	-	-	-
Gimbi .....	100	5.02	94.98	-	-
Lalo Asabi.....	100	74.75	0.63	5.31	19.31
Boji.....	-	-	-	-	-
Ayra Guliso.....	100	0.71	3.43	-	95.86
Jarso .....	100	37.07	34.49	-	28.45
Gidami .....	100	32.86	58.44	-	8.7
Jimma Horo .....	100	22.48	73.49	-	4.03
Hawa Welel .....	100	81.66	18.34	-	-
Gawo Dale .....	100	54.53	23.26	-	22.2
Dale Sadi.....	100	21.45	54.2	-	24.34
Yubdo.....	100	4.9	95.1	-	-
Ganji.....	100	65.86	32.07	-	2.07
Haru .....	-	-	-	-	-
Nole Kaba .....	100	15.01	51.58	-	33.42
Lalo Kilie .....	100	42.48	34.43	-	23.09
Sayo .....	100	30	70	-	-
Anfilo.....	100	3.32	85.59	-	11.09
Begi.....	100	46.24	52.26	0.94	0.56
East Welega Zone.....	100	31.74	61.89	0.31	6.05
Limu .....	100	31.3	68.7	-	-
Ibantu .....	100	31.67	25.69	-	42.63
Gida Kiremu .....	100	26.34	66.94	1.51	5.21
Jarte.....	100	39.73	54.85	0.11	5.31
Amuru .....	100	16.49	71.96	-	11.54
Abe Dongoro .....	100	83.12	9.87	-	7.01
Jimma Horo .....	100	34.29	62.26	-	3.44
Abay Chomen .....	100	25.49	69.98	-	4.52
Guduru .....	100	17.82	74.8	-	7.39
Jimma Rare .....	100	19.76	66.24	-	14.01
Bila Seyo.....	100	40.08	56.69	-	3.23
Sibu Sire.....	100	24.43	61.77	-	13.8
Guto Wayu.....	100	14.94	45.52	-	39.54
Sasiga .....	100	0.99	79	20.01	-
Leka Dulecha .....	100	57.35	42.65	-	-
Diga.....	100	64.87	34.2	-	0.93
Jimma Arjo .....	100	18.59	81.41	-	-
Nunu Kumba.....	100	27.4	46.7	-	25.9
Wama Bonaya.....	100	40.1	57.79	-	2.11
Illubabor Zone .....	100	27.11	68.21	0.16	4.52
Darimu .....	100	28.89	64.97	-	6.14
Supena Sodo .....	100	28.63	69.82	0.43	1.12
Chora.....	100	34.63	51.27	-	14.11
Dega .....	100	23.71	68.39	0.16	7.74
Bedele .....	100	20.47	76.99	0.07	2.47
Gechi.....	100	41.53	46.65	-	11.82
Borecha .....	100	18.25	79.63	0.49	1.63
Dedesa.....	100	45.69	50.51	-	3.8
Yayu.....	100	59.3	32.83	0.86	7.02
Metu .....	100	15.57	80.38	-	4.05
Ale.....	100	15.09	79.95	-	4.96
Bure.....	100	40.72	53.11	1.03	5.14
Nono.....	100	15.53	83.75	0.03	0.7
Jimma Zone.....	100	38.18	57.19	0.5	4.13
Limu Seka.....	100	31.84	66.57	0.12	1.47
Limu Kosa .....	100	17.03	82.97	-	-
Sokoru.....	100	44	45.81	-	10.19
Tiro Afeta.....	100	20.71	67.73	1.95	9.61
Kersa .....	100	25.15	72.6	1.04	1.21
Mana .....	100	43.26	54.93	-	1.81
Goma.....	100	27.22	63.73	-	9.05
Gera.....	100	64.5	33.28	1.72	0.5
Seka Chekorsa .....	100	19.81	37.36	-	42.83
Dedo.....	100	21.63	75.12	-	3.25

TABLE 7-29-b –Cont'd

Geographic Area	Total (%)	PERCENT UTILIZED FOR:			
		Household Consumption	Sale	Wages in Kind	Other
Omonada.....	100	15.72	84.06	-	0.22
Sigmo.....	100	52.08	46.4	-	1.52
Setema.....	100	41.85	57.18	-	0.97
West Shewa Zone.....	100	46.99	39.52	0.16	13.33
Ginde Beret.....	100	62.6	20.85	-	16.55
Jeldu.....	100	64.31	23.78	-	11.91
Ambo.....	100	37.1	48.05	-	14.86
Cheliya.....	100	30.56	49.87	-	19.57
Bako Tibe.....	100	36.23	53.42	0.58	9.77
Dano.....	100	36.23	53.14	-	10.63
Nono.....	100	30.91	38.06	-	31.02
Tikur.....	100	79.23	3.39	-	17.38
Amaya.....	100	68.72	28.65	-	2.63
Wonchi.....	100	78.53	3.78	-	17.69
Dendi.....	100	39.85	43.4	0.59	16.16
Ejerie.....	100	44.16	48.9	1.23	5.72
Adda Berga.....	100	39.23	51.05	0.81	8.91
Walmara.....	100	29.04	55.8	-	15.15
Alem Gana.....	100	22.62	74.59	2.79	-
Kersana Kondaltiti.....	100	37.17	51.27	0.21	11.35
Tole.....	100	73.83	14.11	-	12.06
Elu.....	100	29.04	67.44	-	3.52
Dawo.....	100	15.09	79.86	0.15	4.9
Walisona Goro.....	100	34.27	32.41	-	33.32
Becho.....	100	19.94	43.18	-	36.87
Kokir.....	100	30.37	62.69	0.36	6.58
Meta Robi.....	100	33.67	42.06	0.13	24.15
North Shewa Zone.....	100	56.37	32.55	0.4	10.68
Wara Jarso.....	100	37.25	44.24	1.03	17.48
Dera.....	100	68.09	23.28	0.35	8.28
Hidabu Abote.....	100	71.7	22.19	-	6.11
Kuyu.....	100	55.15	25.81	-	19.04
Degem.....	100	45.47	39.16	0.18	15.19
Gerar Jarso.....	100	42.29	38.62	-	19.09
Yaya Gulelena Debre.....	100	69.03	21.66	2.85	6.46
Wuchalena Jido.....	100	19.75	46.45	-	33.8
Abichuna Gna'a.....	100	58.3	32.34	0.39	8.97
Kembibit.....	100	16.67	83.33	-	-
Berehna Aleltu.....	100	90.8	9.2	-	-
Mulona Sululta.....	100	65.58	30.64	-	3.78
East Shewa Zone.....	100	45.46	42.09	0.19	12.26
Fentale.....	100	60.66	10.36	-	28.98
Boset.....	100	50.23	22.27	-	27.5
Adama.....	100	26.34	73.66	-	-
Lome.....	100	14.29	84.25	1.46	-
Gimbichu.....	100	33.86	57.61	-	8.53
Ada'a Liben Chukala.....	100	35.87	54.61	-	9.52
Dugda Bora.....	100	25.58	48.89	-	25.52
Adami Tullu Jido Komb.....	100	64.43	19.15	-	16.42
Arsi Negele.....	100	64.41	28.56	0.96	6.07
Shashemene.....	100	66.07	27.28	-	6.65
Seraro.....	100	54.91	35.48	-	9.6
Akaki.....	100	20.93	18.43	-	60.64
Arsi Zone.....	100	54.14	32.68	-	13.18
Merti.....	100	49.16	40.9	-	9.94
Aseko.....	100	51.1	19.72	-	29.18
Gololcha.....	100	83.65	13.62	-	2.73
Jeju.....	100	69.91	13.97	-	16.12
Dodotana Sire.....	100	40.66	42.56	-	16.78
Zeway Dugda.....	100	83.31	5.35	-	11.35
Hitosa.....	100	21.99	46.05	-	31.96
Sude.....	100	57.18	32.11	-	10.71
Chole.....	100	59.94	33.65	-	6.41
Amigna.....	100	25.65	56.89	-	17.46
Seru.....	100	58.69	27.77	-	13.54
Robe.....	100	49.02	49.51	-	1.47
Tena.....	100	43.81	42.32	-	13.86
Sherka.....	100	27.96	54.55	-	17.49

TABLE 7-29-b –Cont'd

Geographic Area	Total (%)	PERCENT UTILIZED FOR:			
		Household Consumption	Sale	Wages in Kind	Other
Di geluna Tijo .....	100	31.86	47.88	-	20.26
Tiyo .....	100	23.35	57.09	-	19.56
Munesa .....	100	16.02	83.98	-	-
Bekoji .....	100	50.84	35.93	-	13.23
Gedeb .....	100	49.78	34.84	-	15.37
Kofele .....	100	71.37	17.91	-	10.72
West Harerge Zone .....	100	31.91	59.95	0.57	7.57
Mieso .....	100	30.36	61.49	-	8.15
Doba .....	100	53.23	17.48	-	29.3
Tulo .....	100	100	-	-	-
Mesela .....	100	-	100	-	-
Chiro .....	-	-	-	-	-
Goba Koricha .....	100	24.44	66.66	2.53	6.37
Anchar .....	100	73.92	13.63	0.19	12.25
Habro .....	100	100	-	-	-
Darolebu .....	100	12.69	85.65	-	1.66
Boke .....	100	100	-	-	-
Kuni .....	100	20.92	74.52	-	4.56
East Harerge Zone .....	100	36.32	18.62	-	45.07
Kombolcha .....	100	61.13	25.14	-	13.72
Jarso .....	100	40.66	-	-	59.34
Gursum .....	100	23.08	22.4	-	54.52
Babile .....	100	50	50	-	-
Fedis .....	100	2.64	-	-	97.36
Haro Maya .....	100	57.69	42.31	-	-
Kurfa Chele .....	100	18.26	78.26	-	3.48
Kersa .....	100	43.96	18.43	-	37.61
Meta .....	100	19.09	9.62	-	71.29
Goro Gutu .....	100	46.4	53.6	-	-
Deder .....	100	66.77	14.82	-	18.4
Malka Balo .....	100	15.55	56.64	-	27.81
Bedeno .....	100	34.69	17.21	-	48.1
Girawa .....	100	14.52	-	-	85.48
Gola Oda .....	100	62.2	-	-	37.8
Bale Zone .....	100	64.2	19.34	0.24	16.22
Kokosa .....	100	67.49	17.77	-	14.74
Dodola .....	100	71.49	16.35	-	12.16
Adaba .....	100	65.72	10.08	0.16	24.04
Agarfa .....	100	48.33	38.81	-	12.86
Gasera .....	100	46.43	40.48	-	13.09
Gololcha .....	100	50.33	26.07	1.46	22.15
Legchida .....	100	88.08	6.51	-	5.41
Ginir .....	100	39.73	40.72	-	19.55
Sinanana Dinsho .....	100	49.26	32.06	-	18.68
Goba .....	100	28.53	45.22	-	26.25
Mennana Arena Buluk .....	100	55.48	19.67	0.07	24.78
Nensebo .....	100	80.26	13.59	0.34	5.82
Meda Welabu .....	100	56.53	14.16	2.29	27.03
Berbere .....	100	41.93	33.97	-	24.1
Guradamole .....	100	54.46	19.25	0.39	25.9
Goro .....	100	52.82	40.93	-	6.24
Raytu .....	100	63.87	9.92	0.68	25.53
Seweyna .....	100	61.17	2.21	0.18	36.43
Borena Zone .....	100	52.16	22.85	0.11	24.87
Uraga .....	100	26.37	65.15	-	8.48
Bore .....	100	49.04	44.27	-	6.68
Adolana Wadera .....	100	80.79	2.69	-	16.52
Odo Shakiso .....	100	32.1	60.19	0.44	7.27
Hager Mariam .....	100	57.55	17.77	-	24.69
Yabelo .....	100	50.63	37.1	-	12.27
Arero .....	100	81.79	7.35	0.84	10.02
Liben .....	100	48.82	1.92	-	49.26
Moyale .....	100	46.64	5.03	0.39	47.94
Dire .....	100	61.7	4.64	-	33.66
Teltele .....	100	41.84	9.4	0.37	48.38
Gelana Abaya .....	100	50.02	43.06	-	6.92

## c) Urban Holdings

Geographic Area	Total (%)	PERCENT UTILIZED FOR:			
		Household Consumption	Sale	Wages in Kind	Other
Oromia Region .....	100	30.84	62.76	0.6	5.81
West Welega Zone.....	100	9.61	58.12	-	32.27
Mana Sibu .....	100	-	100	-	-
Nejo .....	-	-	-	-	-
Gimbi .....	100	58.67	41.33	-	-
Lalo Asabi.....	100	20.12	79.88	-	-
Boji.....	-	-	-	-	-
Ayra Guliso .....	100	40.71	59.29	-	-
Jarso .....	100	3.23	96.77	-	-
Gidami .....	100	4.85	92.07	-	3.08
Jimma Horo .....	-	-	-	-	-
Hawa Welel .....	-	-	-	-	-
Gawo Dale .....	100	6.88	-	-	93.12
Dale Sadi .....	-	-	-	-	-
Yubdo.....	-	-	-	-	-
Ganji.....	-	-	-	-	-
Haru .....	100	-	100	-	-
Nole Kaba .....	-	-	-	-	-
Lalo Kilie .....	-	-	-	-	-
Sayo .....	100	-	100	-	-
Anfilo .....	100	100	-	-	-
Begi .....	-	-	-	-	-
East Welega Zone.....	100	52.69	37.34	-	9.97
Limu .....	-	-	-	-	-
Ibantu .....	-	-	-	-	-
Gida Kiremu .....	100	-	-	-	100
Jarte .....	100	73.73	25	-	1.27
Amuru .....	100	-	100	-	-
Abe Dongoro .....	-	-	-	-	-
Jimma Horo .....	100	60.63	39.37	-	-
Abay Chomen .....	100	9.99	49.01	-	41
Guduru .....	-	-	-	-	-
Jimma Rare .....	-	-	-	-	-
Bila Seyo .....	-	-	-	-	-
Sibu Sire.....	100	50	50	-	-
Guto Wayu.....	100	70.16	-	-	29.84
Sasiga .....	-	-	-	-	-
Leka Dulecha .....	-	-	-	-	-
Diga .....	-	-	-	-	-
Jimma Arjo .....	100	9.88	90.12	-	-
Nunu Kumba .....	-	-	-	-	-
Wama Bonaya .....	100	100	-	-	-
Illubabor Zone .....	100	30.86	60.25	-	8.89
Darimu .....	-	-	-	-	-
Supena Sodo .....	100	25.1	74.9	-	-
Chora.....	100	10.06	89.94	-	-
Dega .....	-	-	-	-	-
Bedele .....	-	-	-	-	-
Gechi .....	100	100	-	-	-
Borecha .....	-	-	-	-	-
Dedesa .....	-	-	-	-	-
Yayu .....	-	-	-	-	-
Metu .....	100	10.2	89.8	-	-
Ale.....	100	10	90	-	-
Bure.....	100	30	-	-	70
Nono.....	100	4.95	95.05	-	-
Jimma Zone.....	100	49.29	26.05	-	24.67
Limu Seka .....	100	-	-	-	100
Limu Kosa .....	-	-	-	-	-
Sokoru .....	-	-	-	-	-
Tiro Afeta.....	-	-	-	-	-
Kersa .....	100	55.57	44.43	-	-
Mana .....	100	-	-	-	100
Goma.....	100	100	-	-	-
Gera.....	-	-	-	-	-
Seka Chekorsa .....	100	-	-	-	100
Dedo .....	-	-	-	-	-
Omonada .....	100	58.35	41.65	-	-

TABLE 7-29-c –Cont'd

Geographic Area	Total (%)	PERCENT UTILIZED FOR:			
		Household Consumption	Sale	Wages in Kind	Other
Sigmo .....	-	-	-	-	-
Setema.....	100	76.57	23.43	-	-
West Shewa Zone .....	100	47.72	47.46	0.27	4.54
Ginde Beret.....	100	100	-	-	-
Jeldu.....	100	100	-	-	-
Ambo .....	100	58.58	34.27	0.84	6.31
Cheliya .....	100	61.9	38.1	-	-
Bako Tibe.....	100	-	100	-	-
Dano.....	100	37.7	55.74	-	6.56
Nono.....	100	29.96	70.04	-	-
Tikur.....	100	9.92	-	-	90.08
Amaya.....	100	10	90	-	-
Wonchi.....	-	-	-	-	-
Dendi.....	100	32.05	67.95	-	-
Ejerie.....	100	-	100	-	-
Adda Berga .....	100	100	-	-	-
Walmara.....	100	42.3	56.97	0.36	0.36
Alem Gana.....	-	-	-	-	-
Kersana Kondaltiti .....	100	100	-	-	-
Tole .....	100	-	100	-	-
Elu.....	100	100	-	-	-
Dawo.....	-	-	-	-	-
Walisona Goro.....	100	-	100	-	-
Becho .....	100	11.82	88.18	-	-
Kokir.....	-	-	-	-	-
Meta Robi .....	100	-	100	-	-
North Shewa Zone .....	100	27.37	69.44	0.05	3.13
Wara Jarso.....	100	11.33	58.5	-	30.18
Dera.....	100	100	-	-	-
Hidabu Abote.....	-	-	-	-	-
Kuyu.....	100	73.01	26.99	-	-
Degem.....	100	66.67	33.33	-	-
Gerar Jarso .....	100	35.32	62.46	-	2.22
Yaya Gulelena Debre .....	100	100	-	-	-
Wuchalena Jido.....	100	38.41	61.59	-	-
Abichuna Gna'a.....	-	-	-	-	-
Kembibit .....	100	3.85	96.15	-	-
Berehna Aleltu.....	100	26.33	73.39	0.28	-
Mulona Sululta.....	100	17.71	69.29	-	13
East Shewa Zone.....	100	18.87	77.8	1.08	2.25
Fentale.....	100	46.29	53.71	-	-
Boset .....	100	4.27	69.95	-	25.78
Adama .....	100	11.39	87.77	0.84	-
Lome .....	100	5.8	94.2	-	-
Gimbichu .....	100	57.5	42.5	-	-
Ada'a Liben Chukala .....	100	19.2	80.8	-	-
Dugda Bora.....	100	45.77	54.23	-	-
Adami Tullu Jido Komb.....	100	55.55	39.53	-	4.92
Arsi Negele.....	100	10.15	85.38	2.21	2.26
Shashemene .....	100	45.15	54.85	-	-
Seraro .....	100	37.01	62.99	-	-
Arsi Zone .....	100	36.86	57.68	0.53	4.94
Merti.....	100	27.18	51.4	-	21.42
Aseko .....	-	-	-	-	-
Gololcha.....	100	37.93	50.08	-	11.99
Jeju.....	100	7.29	77.11	15.6	-
Dodotana Sire .....	100	13.25	84.37	-	2.38
Zeway Dugda.....	100	10.05	89.95	-	-
Hitosa.....	100	46.99	53.01	-	-
Sude .....	100	100	-	-	-
Chole.....	100	14.91	85.09	-	-
Amigna.....	100	50.27	38.56	-	11.17
Seru .....	100	100	-	-	-
Robe .....	100	3.21	96.79	-	-
Tena .....	100	50.79	32.31	-	16.9
Sherka .....	100	83.03	-	-	16.97
Di geluna Tijo.....	100	-	-	-	100



TABLE 7-29-c –Cont'd

Geographic Area	Total (%)	PERCENT UTILIZED FOR:			
		Household Consumption	Sale	Wages in Kind	Other
Tiyo .....	100	73.19	23.75	-	3.06
Munesa .....	100	6.54	91.16	-	2.29
Bekoji .....	100	50.95	35.58	-	13.47
Gedeb .....	100	12.59	87.41	-	-
Kofele .....	100	74.66	23.79	-	1.55
West Harerge Zone .....	100	24.92	70.65	3.04	1.39
Mieso .....	100	15.01	79.91	5.08	-
Doba .....	-	-	-	-	-
Tulo .....	100	5	95	-	-
Mesela .....	100	100	-	-	-
Chiro .....	100	-	100	-	-
Goba Koricha .....	-	-	-	-	-
Anchar .....	100	12	88	-	-
Habro .....	100	9.72	90.28	-	-
Darolebu .....	-	-	-	-	-
Boke .....	100	-	100	-	-
Kuni .....	100	30.18	56.5	8.66	4.66
East Harerge Zone .....	100	18.91	69.22	-	11.87
Kombolcha .....	-	-	-	-	-
Jarso .....	-	-	-	-	-
Gursum .....	100	20.14	79.86	-	-
Babile .....	-	-	-	-	-
Fedis .....	-	-	-	-	-
Haro Maya .....	100	9.65	74.94	-	15.41
Kurfa Chele .....	-	-	-	-	-
Kersa .....	100	5.17	94.83	-	-
Meta .....	100	10.09	89.91	-	-
Goro Gutu .....	100	20.25	-	-	79.75
Deder .....	-	-	-	-	-
Malka Balo .....	-	-	-	-	-
Bedenno .....	-	-	-	-	-
Girawa .....	100	56.71	38.53	-	4.76
Gola Oda .....	-	-	-	-	-
Bale Zone .....	100	57.01	39.89	-	3.1
Kokosa .....	100	100	-	-	-
Dodola .....	100	48.16	45.16	-	6.68
Adaba .....	100	10	90	-	-
Agarfa .....	100	20.04	70.04	-	9.91
Gasera .....	-	-	-	-	-
Gololcha .....	100	9.79	90.21	-	-
Leghida .....	100	89.71	10.29	-	-
Ginir .....	100	23.28	75.11	-	1.6
Sinanana Dinsho .....	100	57.54	40.18	-	2.28
Goba .....	100	23.55	67.69	-	8.76
Mennana Arena Buluk .....	100	-	100	-	-
Nensebo .....	-	-	-	-	-
Meda Welabu .....	100	91.51	8.49	-	-
Berbere .....	-	-	-	-	-
Goro .....	100	69.95	30.05	-	-
Raytu .....	-	-	-	-	-
Seweyna .....	-	-	-	-	-
Borena Zone .....	100	28.49	59.96	-	11.55
Uraga .....	100	-	100	-	-
Bore .....	100	69.1	13.14	-	17.76
Adolana Wadera .....	100	14.11	85.89	-	-
Odo Shakiso .....	100	7.83	92.17	-	-
Hager Mariam .....	100	52.12	47.88	-	-
Yabelo .....	100	61.85	38.15	-	-
Arero .....	100	65.15	-	-	34.85
Liben .....	100	2.53	97.47	-	-
Moyale .....	-	-	-	-	-
Dire .....	100	25.32	27.84	-	46.85
Teltele .....	-	-	-	-	-

TABLE 7-30: LIVESTOCK PRODUCT UTILIZATION - PERCENTAGE OF USES OF GOAT MEAT/MUTTON BY TYPE OF USE, ZONE, AND WEREDA

a) Both Rural and Urban Holdings

Geographic Area	Total (%)	PERCENT UTILIZED FOR:			
		Household Consumption	Sale	Wages in Kind	Other
Oromia Region .....	100	84.3	9.73	0.22	5.74
West Welega Zone.....	100	50.61	41.25	0.34	7.8
Mana Sibu .....	100	35.92	55.58	-	8.5
Nejo .....	100	82.97	5.97	0.7	10.36
Gimbi .....	100	84.44	7.38	-	8.18
Lalo Asabi.....	100	44.59	40.53	0.74	14.14
Boji.....	100	38.85	24.84	-	36.3
Ayra Guliso.....	100	42.36	40.13	-	17.51
Jarso .....	100	95.77	2	-	2.23
Gidami .....	100	53.67	36.27	-	10.06
Jimma Horo .....	100	57.98	34.97	0.08	6.98
Hawa Welel .....	100	77.71	20.07	-	2.23
Gawo Dale .....	100	45.51	44.97	-	9.52
Dale Sadi.....	100	40.13	42.49	-	17.38
Yubdo.....	100	38.13	58.89	-	2.99
Ganji.....	100	26.97	54.47	1	17.56
Haru .....	100	77.26	21.17	-	1.57
Nole Kaba .....	100	63.84	31.39	-	4.77
Lalo Kilie .....	100	72.28	13.25	-	14.47
Sayo .....	100	29	63.94	-	7.06
Anfilo .....	100	30.84	66.09	-	3.06
Begi .....	100	53.81	37.03	3.19	5.97
East Welega Zone.....	100	71.28	19.54	0.05	9.13
Limu .....	100	77.83	10.11	-	12.06
Ibantu .....	100	54.73	21.39	-	23.89
Gida Kiremu .....	100	63.49	30.1	0.41	6
Jarte .....	100	73.49	22.27	0.17	4.07
Amuru .....	100	76.76	15.69	0.58	6.98
Abe Dongoro .....	100	77.95	2.19	-	19.87
Jimma Horo .....	100	70.68	19.79	-	9.52
Abay Chomen .....	100	86.53	11.01	-	2.47
Guduru .....	100	56.39	25.35	-	18.27
Jimma Rare .....	100	83.43	11.84	0.11	4.62
Bila Seyo.....	100	83.79	6.39	-	9.82
Sibu Sire.....	100	68.08	26.03	0.06	5.82
Guto Wayu.....	100	50.51	33.29	-	16.2
Sasiga .....	100	29.84	51.17	-	19
Leka Dulecha.....	100	78.33	15.37	-	6.3
Diga.....	100	39.77	48.51	-	11.72
Jimma Arjo .....	100	72.27	23.43	-	4.3
Nunu Kumba.....	100	72.92	19.1	-	7.98
Wama Bonaya.....	100	85.33	7.58	-	7.09
Illubabor Zone .....	100	77.53	17.63	0.03	4.81
Darimu .....	100	76.39	18.54	-	5.07
Supena Sodo .....	100	86.67	7.84	-	5.5
Chora.....	100	78.48	11.43	-	10.09
Dega .....	100	77.42	13.87	-	8.71
Bedele .....	100	93.43	4.44	-	2.13
Gechi.....	100	80.03	6.71	-	13.26
Borecha .....	100	63.38	33.7	-	2.92
Dedesa.....	100	80.38	14.99	0.01	4.63
Yayu.....	100	80.4	14.5	0.24	4.85
Metu .....	100	71.99	20.36	-	7.65
Ale.....	100	53.46	45.78	-	0.76
Bure.....	100	80.39	16.6	0.06	2.95
Nono.....	100	58.1	40.82	-	1.08
Jimma Zone.....	100	71.56	22.14	0.57	5.73
Limu Seka.....	100	78.61	16.34	0.14	4.91
Limu Kosa .....	100	59.01	36.47	-	4.53
Sokoru .....	100	76.78	8.9	-	14.32
Tiro Afeta.....	100	86.07	11.22	-	2.71
Kersa .....	100	77.6	19.12	0.02	3.26
Mana .....	100	57.35	34.11	-	8.55
Goma.....	100	74.39	20.85	-	4.76
Gera.....	100	71.65	25.02	0.85	2.48

TABLE 7-30-a –Cont'd

Geographic Area	Total (%)	PERCENT UTILIZED FOR:			
		Household Consumption	Sale	Wages in Kind	Other
Seka Chekorsa .....	100	82.16	5.83	0.23	11.78
Dedo .....	100	55.88	29.17	4.92	10.03
Omonada .....	100	61.07	35.53	0.22	3.18
Sigmo .....	100	79.68	18.52	-	1.8
Setema .....	100	74.17	21.93	-	3.89
West Shewa Zone .....	100	87.52	6.59	0.3	5.59
Ginde Beret .....	100	87.33	6.11	0.88	5.68
Jeldu .....	100	96.78	0.58	-	2.64
Ambo .....	100	78.76	5.01	-	16.24
Cheliya .....	100	86.39	8.34	-	5.27
Bako Tibe .....	100	87.02	9.24	-	3.74
Dano .....	100	79.32	5.53	-	15.16
Nono .....	100	85.12	5.14	-	9.74
Tikur .....	100	97.69	-	-	2.31
Amaya .....	100	93.42	2.84	0.03	3.71
Wonchi .....	100	91.26	1.53	-	7.2
Dendi .....	100	93.5	-	0.56	5.95
Ejerie .....	100	85.54	13.5	-	0.95
Adda Berga .....	100	87.96	8.96	0.31	2.77
Walmara .....	100	88.21	6.35	-	5.44
Alem Gana .....	100	87.47	12.37	-	0.17
Kersana Kondaltiti .....	100	86.22	6.01	2.63	5.15
Tole .....	100	84.33	5.92	0.1	9.65
Elu .....	100	89.36	8.28	-	2.36
Dawo .....	100	83.99	13.37	-	2.64
Walisona Goro .....	100	77.42	15.95	-	6.62
Becho .....	100	76.14	18.76	-	5.1
Kokir .....	100	48.29	48.17	0.23	3.31
Meta Robi .....	100	89.52	8.72	-	1.75
North Shewa Zone .....	100	95.41	3.5	0.03	1.05
Wara Jarso .....	100	88.23	9.8	0.24	1.74
Dera .....	100	87.53	7.69	-	4.78
Hidabu Abote .....	100	94.27	4.64	0.16	0.93
Kuyu .....	100	95.34	3.09	-	1.57
Degem .....	100	96.74	2.69	0.01	0.56
Gerar Jarso .....	100	89.54	7.85	-	2.61
Yaya Gulelena Debre .....	100	97.92	2.08	-	-
Wuchalena Jido .....	100	98.12	1.55	-	0.33
Abichuna Gna'a .....	100	94.34	4.43	-	1.23
Kembibit .....	100	95.64	4.17	-	0.18
Berehna Aleltu .....	100	98.08	0.57	-	1.35
Mulona Sululta .....	100	99.73	0.26	-	0.01
East Shewa Zone .....	100	82.6	13.97	0.17	3.26
Fentale .....	100	92.76	4.19	-	3.06
Boset .....	100	83	11.67	0.37	4.95
Adama .....	100	67.75	30.46	0.53	1.26
Lome .....	100	84.93	15.02	-	0.06
Gimbichu .....	100	92.1	6.07	0.03	1.81
Ada'a Liben Chukala .....	100	89.16	9.4	-	1.44
Dugda Bora .....	100	96.21	0.57	-	3.22
Adami Tullu Jido Komb .....	100	91.16	5.89	-	2.95
Arsi Negele .....	100	77.49	17.64	0.69	4.17
Shashemene .....	100	70.52	27.43	-	2.05
Seraro .....	100	73.68	13.05	0.4	12.87
Akaki .....	100	73.85	23.02	-	3.13
Arsi Zone .....	100	89.16	6.47	0.01	4.37
Merti .....	100	88.23	9.31	-	2.46
Aseko .....	100	92.63	3.95	-	3.42
Gololcha .....	100	95.07	1.5	-	3.43
Jeju .....	100	96.57	2.39	-	1.03
Dodotana Sire .....	100	76.44	19.57	-	3.99
Zeway Dugda .....	100	98.05	0.22	-	1.73
Hitosa .....	100	91.55	4.02	-	4.43
Sude .....	100	97.25	-	-	2.75
Chole .....	100	95.05	3.49	-	1.46
Amigna .....	100	63.69	28.79	-	7.53
Seru .....	100	90.2	7.48	-	2.32
Robe .....	100	94.67	3.69	-	1.64

TABLE 7-30-a –Cont'd

Geographic Area	Total (%)	PERCENT UTILIZED FOR:			
		Household Consumption	Sale	Wages in Kind	Other
Tena .....	100	89.84	7.13	-	3.03
Sherka .....	100	83.62	8.17	0.01	8.2
Di geluna Tijo .....	100	97.64	1.49	-	0.88
Tiyo .....	100	72.59	25.24	0.01	2.16
Munesa .....	100	71.45	23.06	-	5.49
Bekoji .....	100	93.12	1.1	-	5.77
Gedeb .....	100	89.23	1.09	-	9.68
Kofele .....	100	92.85	0.71	0.04	6.4
West Harerge Zone .....	100	82.28	9.25	0.81	7.66
Mieso .....	100	78.81	13.3	-	7.89
Doba .....	100	82.73	8.27	-	9
Tulo .....	100	77.81	6.27	0.06	15.85
Mesela .....	100	84.81	12.11	-	3.08
Chiro .....	100	81.18	9.52	5.34	3.96
Goba Koricha .....	100	82.93	3.4	0.29	13.37
Anchar .....	100	89.46	4.25	-	6.29
Habro .....	100	90.75	5.24	-	4.01
Darolebu .....	100	81.81	8.79	-	9.4
Boke .....	100	70.47	22.29	-	7.24
Kuni .....	100	74.22	19.81	0.18	5.79
East Harerge Zone .....	100	75.3	6.18	0.65	17.87
Kombolcha .....	100	85.1	4.04	4.95	5.92
Jarso .....	100	92.88	1.7	-	5.41
Gursum .....	100	89.9	3.2	0.4	6.5
Babile .....	100	71.44	10.08	-	18.48
Fedis .....	100	29.31	4.11	4.94	61.64
Haro Maya .....	100	73.68	10.29	0.03	15.99
Kurfa Chele .....	100	72.07	18.94	-	8.99
Kersa .....	100	71.27	5.6	1.55	21.58
Meta .....	100	55.21	3.54	-	41.25
Goro Gutu .....	100	91.91	1.46	-	6.63
Deder .....	100	75.54	7.09	-	17.37
Malka Balo .....	100	70.8	8.71	-	20.49
Bedeno .....	100	74.29	20.81	-	4.9
Girawa .....	100	56.8	18.47	-	24.73
Gola Oda .....	100	71.86	-	-	28.14
Bale Zone .....	100	89.54	2.49	0.22	7.75
Kokosa .....	100	84.5	3.43	-	12.07
Dodola .....	100	90.15	1.78	-	8.07
Adaba .....	100	91.9	1.93	0.39	5.78
Agarfa .....	100	95.97	-	-	4.03
Gasera .....	100	91.05	6.6	-	2.35
Gololcha .....	100	94.95	0.28	-	4.77
Legehida .....	100	95.01	1.6	-	3.39
Ginir .....	100	88.31	1.02	-	10.67
Sinanana Dinsho .....	100	92.66	0.36	0.01	6.97
Goba .....	100	94.42	0.2	-	5.38
Mennana Arena Buluk .....	100	86.93	1.48	-	11.59
Nensebo .....	100	95.08	1.25	1.11	2.57
Meda Welabu .....	100	88.18	3.62	1.28	6.92
Berbere .....	100	84.56	12.26	-	3.18
Guradamole .....	100	90.33	1.92	-	7.75
Goro .....	100	85.68	10.37	0.36	3.59
Raytu .....	100	86.99	0.87	0.12	12.02
Seweyna .....	100	74.38	-	-	25.62
Borena Zone .....	100	80.59	8.79	0.4	10.22
Uraga .....	100	55.83	35.4	0.25	8.52
Bore .....	100	71.1	21.83	0.37	6.69
Adolana Wadera .....	100	83.37	4.84	-	11.79
Odo Shakiso .....	100	76.16	20.6	0.21	3.03
Hager Mariam .....	100	91.72	0.02	-	8.27
Yabelo .....	100	85.93	4.06	2.26	7.75
Arero .....	100	89.43	1.41	0.31	8.85
Liben .....	100	77.9	3.59	-	18.51
Moyale .....	100	73.86	5.75	1.72	18.67
Dire .....	100	78.43	1.45	-	20.12
Teltele .....	100	94.15	0.14	-	5.71
Gelana Abaya .....	100	87.15	10.23	-	2.62

## b) Rural Holdings

Geographic Area	Total (%)	PERCENT UTILIZED FOR:			
		Household Consumption	Sale	Wages in Kind	Other
Oromia Region .....	100	84.35	9.62	0.23	5.81
West Welega Zone.....	100	50.18	41.96	0.35	7.51
Mana Sibu .....	100	36.53	54.84	-	8.63
Nejo.....	100	95.2	-	-	4.8
Gimbi .....	100	84.02	7.35	-	8.63
Lalo Asabi.....	100	43.68	38.27	0.9	17.14
Boji.....	100	38.23	22.81	-	38.96
Ayra Guliso.....	100	43.8	39.29	-	16.9
Jarso .....	100	98.04	-	-	1.96
Gidami .....	100	49.17	40.55	-	10.28
Jimma Horo .....	100	57.79	35.12	0.08	7.01
Hawa Welel .....	100	77.35	20.38	-	2.26
Gawo Dale .....	100	47.03	46.76	-	6.21
Dale Sadi.....	100	38.66	43.53	-	17.81
Yubdo.....	100	32.6	64.15	-	3.25
Ganji.....	100	26.97	54.47	1	17.56
Haru .....	100	75.75	22.27	-	1.98
Nole Kaba .....	100	63.53	31.7	-	4.76
Lalo Kilie .....	100	72.34	14.71	-	12.95
Sayo .....	100	27.91	64.82	-	7.27
Anfilo.....	100	30.42	66.9	-	2.69
Begi.....	100	53.49	37.26	3.23	6.03
East Welega Zone.....	100	71.07	19.66	0.05	9.22
Limu .....	100	77.26	10.37	-	12.37
Ibantu .....	100	57.44	22.45	-	20.11
Gida Kiremu .....	100	63.41	30.17	0.41	6.01
Jarte.....	100	75.73	20.71	0.18	3.39
Amuru .....	100	76.61	15.82	0.58	6.98
Abe Dongoro .....	100	78.1	2.2	-	19.7
Jimma Horo .....	100	70.28	20.01	-	9.71
Abay Chomen .....	100	86.65	11.12	-	2.23
Guduru .....	100	56.15	25.48	-	18.37
Jimma Rare .....	100	83.29	12.07	0.08	4.56
Bila Seyo.....	100	84.06	6.03	-	9.91
Sibu Sire.....	100	67.34	26.66	0.06	5.94
Guto Wayu.....	100	47.12	36.9	-	15.98
Sasiga .....	100	30.44	48.94	-	20.62
Leka Dulecha .....	100	79.03	14.56	-	6.41
Diga.....	100	39.32	48.77	-	11.91
Jimma Arjo .....	100	71.2	24.22	-	4.58
Nunu Kumba.....	100	71.65	20	-	8.36
Wama Bonaya.....	100	85.25	7.67	-	7.08
Illubabor Zone .....	100	77.49	17.66	0.03	4.83
Darimu .....	100	76.39	18.52	-	5.09
Supena Sodo .....	100	86.8	7.74	-	5.46
Chora.....	100	78.22	11.58	-	10.2
Dega .....	100	77.25	13.97	-	8.78
Bedele .....	100	93.52	4.34	-	2.14
Gechi.....	100	79.09	7.1	-	13.81
Borecha .....	100	63.32	33.76	-	2.93
Dedesa.....	100	80.35	14.98	0.01	4.66
Yayu.....	100	80.45	14.44	0.25	4.87
Metu.....	100	71.84	20.43	-	7.73
Ale.....	100	53.24	46.03	-	0.73
Bure.....	100	80.37	16.7	0.06	2.86
Nono.....	100	57.93	40.98	-	1.09
Jimma Zone.....	100	71.52	22.16	0.57	5.75
Limu Seka.....	100	79.13	16.27	0.15	4.45
Limu Kosa .....	100	58.04	37.24	-	4.72
Sokoru.....	100	76.73	8.54	-	14.73
Tiro Afeta.....	100	86.35	10.93	-	2.72
Kersa .....	100	77.61	19	-	3.39
Mana .....	100	57.35	34.11	-	8.55
Goma.....	100	73.58	21.69	-	4.73
Gera.....	100	71.61	25.06	0.85	2.48
Seka Chekorsa .....	100	82.1	5.85	0.23	11.82
Dedo.....	100	56.19	28.69	4.9	10.22

TABLE 7-30-b –Cont'd

Geographic Area	Total (%)	PERCENT UTILIZED FOR:			
		Household Consumption	Sale	Wages in Kind	Other
Omonada.....	100	61.11	35.56	0.21	3.13
Sigmo.....	100	79.7	18.59	-	1.71
Setema.....	100	73.94	22.13	-	3.93
West Shewa Zone.....	100	87.43	6.61	0.31	5.65
Ginde Beret.....	100	87.36	6.05	0.88	5.71
Jeldu.....	100	96.79	0.52	-	2.68
Ambo.....	100	78.69	5.02	-	16.29
Cheliya.....	100	86.42	8.29	-	5.29
Bako Tibe.....	100	86.93	9.33	-	3.73
Dano.....	100	79.15	5.72	-	15.13
Nono.....	100	85.21	4.92	-	9.88
Tikur.....	100	97.68	-	-	2.32
Amaya.....	100	93.42	2.84	0.03	3.71
Wonchi.....	100	91.26	1.53	-	7.2
Dendi.....	100	93.44	-	0.56	6
Ejerie.....	100	85.02	14	-	0.99
Adda Berga.....	100	87.63	9.21	0.32	2.84
Walmarra.....	100	87.7	6.61	-	5.69
Alem Gana.....	100	87.27	12.73	-	-
Kersana Kondaltiti.....	100	86.16	6.06	2.65	5.13
Tole.....	100	84.25	5.95	0.1	9.7
Elu.....	100	89.08	8.5	-	2.42
Dawo.....	100	83.89	13.46	-	2.65
Walisona Goro.....	100	77.94	15.03	-	7.02
Becho.....	100	75.74	19.07	-	5.19
Kokir.....	100	48.29	48.17	0.23	3.31
Meta Robi.....	100	89.52	8.72	-	1.75
North Shewa Zone.....	100	95.59	3.33	0.03	1.05
Wara Jarso.....	100	88.22	9.75	0.25	1.79
Dera.....	100	87.65	7.51	-	4.83
Hidabu Abote.....	100	94.21	4.7	0.16	0.94
Kuyu.....	100	95.4	3	-	1.6
Degem.....	100	96.74	2.68	0.01	0.56
Gerar Jarso.....	100	89.84	7.66	-	2.49
Yaya Gulelena Debre.....	100	98.01	1.99	-	-
Wuchalena Jido.....	100	98.14	1.53	-	0.33
Abichuna Gna'a.....	100	94.47	4.3	-	1.23
Kembibit.....	100	96.98	2.84	-	0.19
Berehna Aleltu.....	100	98.28	0.35	-	1.37
Mulona Sululta.....	100	99.75	0.25	-	-
East Shewa Zone.....	100	82.83	13.61	0.18	3.39
Fentale.....	100	94.09	2.66	-	3.25
Boset.....	100	82.45	11.95	0.4	5.2
Adama.....	100	68.84	29.29	0.57	1.3
Lome.....	100	84.66	15.34	-	-
Gimbichu.....	100	92.07	6.04	0.03	1.86
Ada'a Liben Chukala.....	100	89.51	9.01	-	1.48
Dugda Bora.....	100	96.31	0.36	-	3.33
Adami Tullu Jido Komb.....	100	93.25	3.71	-	3.04
Arsi Negele.....	100	77.92	16.89	0.74	4.45
Shashemene.....	100	70.72	27.18	-	2.1
Seraro.....	100	72.82	13.52	0.41	13.26
Akaki.....	100	73.85	23.02	-	3.13
Arsi Zone.....	100	89.28	6.29	0.01	4.42
Merti.....	100	88.26	9.22	-	2.52
Aseko.....	100	92.78	3.76	-	3.46
Gololcha.....	100	95.26	1.4	-	3.34
Jeju.....	100	97.5	1.71	-	0.79
Dodotana Sire.....	100	75.39	20.54	-	4.08
Zeway Dugda.....	100	98.22	-	-	1.78
Hitosa.....	100	91.65	3.79	-	4.56
Sude.....	100	97.24	-	-	2.76
Chole.....	100	95.12	3.45	-	1.43
Amigna.....	100	64.13	28.04	-	7.84
Seru.....	100	90.43	7.19	-	2.38
Robe.....	100	95.02	3.34	-	1.65
Tena.....	100	90.38	6.61	-	3.01
Sherka.....	100	83.54	8.21	-	8.25

TABLE 7-30-b –Cont'd

Geographic Area	Total (%)	PERCENT UTILIZED FOR:			
		Household Consumption	Sale	Wages in Kind	Other
Di geluna Tijo .....	100	97.94	1.17	-	0.88
Tiyo .....	100	71	26.99	-	2.01
Munesa .....	100	71.46	22.98	-	5.56
Bekoji .....	100	93.05	1.07	-	5.89
Gedeb .....	100	88.9	1.13	-	9.97
Kofele .....	100	92.86	0.68	0.04	6.43
West Harerge Zone .....	100	82.3	9.02	0.85	7.82
Mieso .....	100	75.35	15.9	-	8.75
Doba .....	100	82.55	8.36	-	9.09
Tulo .....	100	78	3.6	-	18.4
Mesela .....	100	84.92	11.99	-	3.09
Chiro .....	100	81.44	9	5.64	3.93
Goba Koricha .....	100	82.98	3.3	0.29	13.42
Anchar .....	100	89.41	4.16	-	6.42
Habro .....	100	90.45	5.47	-	4.08
Darolebu .....	100	81.72	8.9	-	9.37
Boke .....	100	71.39	21.08	-	7.53
Kuni .....	100	74.88	19.21	0.16	5.75
East Harerge Zone .....	100	75.17	5.82	0.66	18.34
Kombolcha .....	100	85.05	3.78	5.1	6.07
Jarso .....	100	93.57	0.96	-	5.46
Gursum .....	100	90.01	3.06	0.41	6.52
Babile .....	100	72.36	8.89	-	18.76
Fedis .....	100	28.53	4.16	5	62.31
Haro Maya .....	100	73.51	10.07	-	16.42
Kurfa Chele .....	100	69.74	21.17	-	9.09
Kersa .....	100	70.9	5.55	1.58	21.97
Meta .....	100	53.89	3.44	-	42.67
Goro Gutu .....	100	92.03	1.41	-	6.56
Deder .....	100	75.98	5.77	-	18.25
Malka Balo .....	100	71.6	7.37	-	21.03
Bedeno .....	100	74.89	20.09	-	5.02
Girawa .....	100	53.26	18.55	-	28.19
Gola Oda .....	100	69.71	-	-	30.29
Bale Zone .....	100	89.59	2.34	0.23	7.85
Kokosa .....	100	84.52	3.43	-	12.05
Dodola .....	100	90.23	1.62	-	8.14
Adaba .....	100	91.85	1.96	0.39	5.81
Agarfa .....	100	95.99	-	-	4.01
Gasera .....	100	92.64	4.99	-	2.37
Gololcha .....	100	94.86	0.28	-	4.86
Legehida .....	100	95.66	0.69	-	3.66
Ginir .....	100	88.65	-	-	11.35
Sinanana Dinsho .....	100	92.78	-	-	7.22
Goba .....	100	94.24	-	-	5.76
Mennana Arena Buluk .....	100	86.93	1.49	-	11.58
Nensebo .....	100	95.08	1.25	1.11	2.57
Meda Welabu .....	100	88.02	3.67	1.3	7.01
Berbere .....	100	85.36	11.38	-	3.26
Guradamole .....	100	90.33	1.92	-	7.75
Goro .....	100	85.61	10.38	0.37	3.64
Raytu .....	100	86.93	0.88	0.12	12.07
Seweyna .....	100	74.38	-	-	25.62
Borena Zone .....	100	80.49	8.82	0.4	10.28
Uraga .....	100	55.82	35.43	0.24	8.51
Bore .....	100	70.73	22.3	0.38	6.59
Adolana Wadera .....	100	83.37	4.64	-	11.99
Odo Shakiso .....	100	76.08	20.69	0.21	3.02
Hager Mariam .....	100	91.7	-	-	8.3
Yabelo .....	100	85.82	4.01	2.3	7.87
Arero .....	100	89.41	1.4	0.32	8.86
Liben .....	100	77.99	3.34	-	18.67
Moyale .....	100	73.65	5.82	1.74	18.79
Dire .....	100	78.25	1.45	-	20.3
Teltele .....	100	94.06	0.14	-	5.8
Gelana Abaya .....	100	87.15	10.23	-	2.62

## c) Urban Holdings

Geographic Area	Total (%)	PERCENT UTILIZED FOR:			
		Household Consumption	Sale	Wages in Kind	Other
Oromia Region .....	100	82.56	14.19	0.08	3.18
West Welega Zone.....	100	59.57	26.66	0.09	13.69
Mana Sibu .....	100	19.46	75.6	-	4.94
Nejo .....	100	51.37	21.49	2.51	24.63
Gimbi .....	100	90.2	7.82	-	1.98
Lalo Asabi.....	100	48.87	51.13	-	-
Boji.....	100	45	45	-	10
Ayra Guliso.....	100	22.24	51.81	-	25.95
Jarso .....	100	65.85	28.18	-	5.97
Gidami .....	100	86.08	5.44	-	8.48
Jimma Horo .....	100	100	-	-	-
Hawa Welel .....	100	100	-	-	-
Gawo Dale .....	100	26.2	22.23	-	51.56
Dale Sadi.....	100	100	-	-	-
Yubdo.....	100	100	-	-	-
Ganji.....	-	-	-	-	-
Haru .....	100	83.01	16.99	-	-
Nole Kaba .....	100	95	-	-	5
Lalo Kilie .....	100	71.72	-	-	28.28
Sayo .....	100	52.6	44.9	-	2.5
Anfilo .....	100	39.95	48.87	-	11.18
Begi .....	100	85.73	14.27	-	-
East Welega Zone.....	100	77.69	15.64	0.05	6.62
Limu .....	100	100	-	-	-
Ibantu .....	100	-	-	-	100
Gida Kiremu .....	100	100	-	-	-
Jarte .....	100	39.4	46.15	-	14.46
Amuru .....	100	93.75	-	-	6.25
Abe Dongoro .....	100	50	-	-	50
Jimma Horo .....	100	80.59	14.44	-	4.97
Abay Chomen .....	100	83.05	7.89	-	9.05
Guduru .....	100	100	-	-	-
Jimma Rare .....	100	90.73	-	1.5	7.77
Bila Seyo.....	100	75.55	17.53	-	6.92
Sibu Sire.....	100	98.94	-	-	1.06
Guto Wayu.....	100	74.4	7.85	-	17.74
Sasiga .....	100	22.81	77.19	-	-
Leka Dulecha.....	100	39.97	60.03	-	-
Diga.....	100	67.11	32.89	-	-
Jimma Arjo .....	100	86.83	12.69	-	0.47
Nunu Kumba.....	100	100	-	-	-
Wama Bonaya.....	100	92.51	-	-	7.49
Illubabor Zone .....	100	83.31	13.72	-	2.97
Darimu .....	100	74.92	25.08	-	-
Supena Sodo .....	100	68.83	20.55	-	10.62
Chora.....	100	98.5	-	-	1.5
Dega.....	100	100	-	-	-
Bedele .....	100	74.62	24.67	-	0.71
Gechi.....	100	96.36	-	-	3.64
Borecha .....	100	83.33	16.67	-	-
Dedesa.....	100	84.04	15.96	-	-
Yayu .....	100	68.19	31.81	-	-
Metu .....	100	85.48	13.68	-	0.83
Ale.....	100	68.9	27.64	-	3.46
Bure.....	100	83.09	-	-	16.91
Nono.....	100	78.56	21.44	-	-
Jimma Zone.....	100	74.08	21.13	0.76	4.03
Limu Seka.....	100	63.69	18.18	-	18.13
Limu Kosa .....	100	75.52	23.3	-	1.18
Sokoru.....	100	78.02	17.65	-	4.33
Tiro Afeta.....	100	-	100	-	-
Kersa .....	100	77.49	21.64	0.36	0.51
Mana .....	-	-	-	-	-
Goma.....	100	87.2	7.66	-	5.14
Gera.....	100	100	-	-	-
Seka Chekorsa .....	100	96.09	-	-	3.91
Dedo.....	100	39.53	54.69	5.78	-
Omonada.....	100	57.15	32.72	1.83	8.31



TABLE 7-30-c –Cont'd

Geographic Area	Total (%)	PERCENT UTILIZED FOR:			
		Household Consumption	Sale	Wages in Kind	Other
Sigmo .....	100	77.32	10.99	-	11.69
Setema .....	100	100	-	-	-
West Shewa Zone .....	100	92.36	5.32	0.02	2.31
Ginde Beret .....	100	79.96	20.04	-	-
Jeldu .....	100	96.24	3.1	-	0.66
Ambo .....	100	85.36	3.97	-	10.68
Cheliya .....	100	85.02	10.49	-	4.49
Bako Tibe .....	100	91.27	4.8	-	3.93
Dano .....	100	84.17	-	-	15.83
Nono .....	100	79.8	19.28	-	0.93
Tikur .....	100	100	-	-	-
Amaya .....	-	-	-	-	-
Wonchi .....	-	-	-	-	-
Dendi .....	100	98.05	-	0.27	1.68
Ejerie .....	100	100	-	-	-
Adda Berga .....	100	100	-	-	-
Walmara .....	100	94.26	3.25	-	2.49
Alem Gana .....	100	90.91	5.99	-	3.1
Kersana Kondaltiti .....	100	93.17	-	-	6.83
Tole .....	100	100	-	-	-
Elu .....	100	100	-	-	-
Dawo .....	100	100	-	-	-
Walisona Goro .....	100	68.8	31.2	-	-
Becho .....	100	89.63	8.29	-	2.08
Kokir .....	-	-	-	-	-
Meta Robi .....	-	-	-	-	-
North Shewa Zone .....	100	86.73	11.93	0.01	1.34
Wara Jarso .....	100	88.49	11.27	-	0.23
Dera .....	100	77.03	22.97	-	-
Hidabu Abote .....	100	100	-	-	-
Kuyu .....	100	93.43	5.66	-	0.9
Degem .....	100	96.41	3.59	-	-
Gerar Jarso .....	100	85.57	10.35	-	4.07
Yaya Gulelena Debre .....	100	92.83	7.17	-	-
Wuchalena Jido .....	100	95.71	4.29	-	-
Abichuna Gna'a .....	100	59.03	40.97	-	-
Kembibit .....	100	35.54	64.33	0.13	-
Berehna Aleltu .....	100	91.6	7.7	0.03	0.67
Mulona Sululta .....	100	97.79	1.44	-	0.77
East Shewa Zone .....	100	78.73	20.18	-	1.09
Fentale .....	100	74.15	25.53	-	0.32
Boset .....	100	90.16	8.07	-	1.77
Adama .....	100	51.64	47.78	-	0.58
Lome .....	100	89.77	9.17	-	1.06
Gimbichu .....	100	93.08	6.92	-	-
Ada'a Liben Chukala .....	100	81.97	17.43	-	0.59
Dugda Bora .....	100	94.68	3.84	-	1.48
Adami Tullu Jido Komb .....	100	79.13	18.42	-	2.44
Arsi Negele .....	100	71.42	28.37	-	0.21
Shashemene .....	100	63.13	36.69	-	0.18
Seraro .....	100	97.78	-	-	2.22
Arsi Zone .....	100	85.39	11.9	0.03	2.67
Merti .....	100	87.36	12.42	-	0.23
Aseko .....	100	86.08	12.25	-	1.67
Gololcha .....	100	73.47	12.53	-	14
Jeju .....	100	35.21	47.59	-	17.2
Dodotana Sire .....	100	88.15	8.83	-	3.03
Zeway Dugda .....	100	92.09	7.91	-	-
Hitosa .....	100	88.67	10.71	-	0.62
Sude .....	100	100	-	-	-
Chole .....	100	93.63	4.28	-	2.08
Amigna .....	100	57.31	39.67	-	3.03
Seru .....	100	84.21	14.92	-	0.87
Robe .....	100	80.03	18.69	-	1.28
Tena .....	100	73.82	22.63	-	3.55
Sherka .....	100	89.11	5.41	0.8	4.68
Di geluna Tijo .....	100	90.98	8.33	-	0.7
Tiyo .....	100	86.39	9.99	0.08	3.53

TABLE 7-30-c –Cont'd

Geographic Area	Total (%)	PERCENT UTILIZED FOR:			
		Household Consumption	Sale	Wages in Kind	Other
Munesa.....	100	70.45	29.55	-	-
Bekoji.....	100	95.18	2.06	-	2.76
Gedeb.....	100	98.71	-	-	1.29
Kofele.....	100	92.75	3.45	-	3.79
West Harerge Zone.....	100	81.72	13.83	0.1	4.35
Mieso.....	100	89.19	5.51	-	5.3
Doba.....	100	100	-	-	-
Tulo.....	100	76.75	21.47	0.4	1.37
Mesela.....	100	82.25	14.79	-	2.97
Chiro.....	100	76.6	18.83	-	4.57
Goba Koricha.....	100	66.67	33.33	-	-
Anchar.....	100	91.86	8.14	-	-
Habro.....	100	93.16	3.38	-	3.46
Darolebu.....	100	86.59	2.61	-	10.79
Boke.....	100	50.31	48.98	-	0.71
Kuni.....	100	65.23	28.08	0.47	6.22
East Harerge Zone.....	100	78.87	16.74	0.23	4.16
Kombolcha.....	100	86.42	12.38	-	1.2
Jarso.....	100	37.14	61.43	-	1.43
Gursum.....	100	86.39	7.66	-	5.95
Babile.....	100	57.23	28.59	-	14.18
Fedis.....	100	92.53	-	-	7.47
Haro Maya.....	100	78.57	16.72	0.89	3.82
Kurfa Chele.....	100	91.84	-	-	8.16
Kersa.....	100	91.4	8.6	-	-
Meta.....	100	91	6.19	-	2.81
Goro Gutu.....	100	85.01	4.68	-	10.31
Deder.....	100	67.18	32.03	-	0.8
Malka Balo.....	100	55.23	34.94	-	9.84
Bedeno.....	100	49.46	50.54	-	-
Girawa.....	100	80.51	17.89	-	1.6
Gola Oda.....	100	94.59	-	-	5.41
Bale Zone.....	100	87.02	10.01	0.04	2.94
Kokosa.....	100	50	-	-	50
Dodola.....	100	87.21	7.22	-	5.57
Adaba.....	100	97.02	-	-	2.98
Agarfa.....	100	94.66	-	-	5.34
Gasera.....	100	39.43	58.85	-	1.72
Gololcha.....	100	100	-	-	-
Leghida.....	100	86.58	13.42	-	-
Ginir.....	100	83.37	15.83	-	0.8
Sinanana Dinsho.....	100	90.49	6.69	0.23	2.59
Goba.....	100	95.5	1.42	-	3.08
Mennana Arena Buluk.....	100	87.8	-	-	12.2
Nensebo.....	-	-	-	-	-
Meda Welabu.....	100	100	-	-	-
Berbere.....	100	52.38	47.62	-	-
Goro.....	100	90.55	9.45	-	-
Raytu.....	100	100	-	-	-
Seweyna.....	-	-	-	-	-
Borena Zone.....	100	88.39	6.33	0.11	5.16
Uruga.....	100	64.97	9.98	9.98	15.06
Bore.....	100	83.83	5.76	-	10.42
Adolana Wadera.....	100	83.83	15.57	-	0.6
Odo Shakiso.....	100	81.55	14.56	-	3.89
Hager Mariam.....	100	94.5	2.73	-	2.78
Yabelo.....	100	91.53	6.82	-	1.65
Arero.....	100	89.81	1.59	-	8.6
Liben.....	100	69.24	27.97	-	2.79
Moyale.....	100	91.67	-	-	8.33
Dire.....	100	91.25	1.39	-	7.36
Teltele.....	100	100	-	-	-

TABLE 7-31: LIVESTOCK PRODUCT UTILIZATION - PERCENTAGE OF USES OF EGGS  
BY TYPE OF USE, ZONE, AND WEREDA

a) Both Rural and Urban Holdings

Geographic Area	Total (%)	PERCENT UTILIZED FOR:			
		Household Consumption	Sale	Wages in Kind	Other
Oromia Region .....	100	31	42.2	0.09	26.7
West Welega Zone .....	100	29.41	27.11	0.09	43.39
Mana Sibu .....	100	27.76	24.58	0.01	47.65
Nejo .....	100	29.59	31.12	0.03	39.26
Gimbi .....	100	27.45	42.29	0.3	29.96
Lalo Asabi .....	100	31.68	39.23	0.17	28.92
Boji .....	100	29.13	46.53	0.34	24
Ayra Guliso .....	100	27.8	25.33	0.02	46.84
Jarso .....	100	17.85	22.37	0.09	59.69
Gidami .....	100	18.89	7.62	0.06	73.43
Jimma Horo .....	100	29.18	20.94	0.02	49.86
Hawa Welel .....	100	23.94	18.7	0.08	57.28
Gawo Dale .....	100	34.76	24.37	0.1	40.77
Dale Sadi .....	100	32.21	26.15	0.01	41.63
Yubdo .....	100	18.19	26.85	-	54.96
Ganji .....	100	38.67	31.58	0.49	29.26
Haru .....	100	31.23	45.39	0.12	23.26
Nole Kaba .....	100	28.95	31.71	-	39.33
Lalo Kilie .....	100	32.7	29.5	0.03	37.77
Sayo .....	100	32.55	22.83	-	44.62
Anfilo .....	100	34.67	18.43	0.09	46.81
Begi .....	100	33.92	30.34	0.17	35.56
East Welega Zone .....	100	24.21	27.93	0.12	47.74
Limu .....	100	20.22	15.24	0.09	64.45
Ibantu .....	100	21.91	27.69	0.07	50.32
Gida Kiremu .....	100	27.31	16.45	0.33	55.9
Jarte .....	100	35.85	23.44	0.36	40.35
Amuru .....	100	27.32	20.49	0.11	52.08
Abe Dongoro .....	100	27.42	12.55	0.1	59.93
Jimma Horo .....	100	29.52	23.92	-	46.56
Abay Chomen .....	100	35.64	26.76	0.41	37.18
Guduru .....	100	19.15	16.1	-	64.76
Jimma Rare .....	100	35.89	25.19	-	38.93
Bila Seyo .....	100	13.91	14.03	0.09	71.97
Sibu Sire .....	100	20.26	29.33	0.1	50.31
Guto Wayu .....	100	30.4	41.6	0.18	27.82
Sasiga .....	100	31.03	39.45	-	29.52
Leka Dulecha .....	100	17.07	63.69	0.38	18.86
Diga .....	100	21.5	43.19	-	35.31
Jimma Arjo .....	100	22.19	50.78	-	27.02
Nunu Kumba .....	100	18.8	25.26	-	55.94
Wama Bonaya .....	100	21.82	23.95	0.21	54.01
Illubabor Zone .....	100	28.19	23.61	0.05	48.15
Darimu .....	100	28.21	17.03	-	54.77
Supena Sodo .....	100	26.17	24.79	-	49.04
Chora .....	100	33.14	20.01	-	46.85
Dega .....	100	23.42	25.18	-	51.4
Bedele .....	100	31.29	34.99	0.01	33.71
Gechi .....	100	31.54	29.69	-	38.76
Borecha .....	100	25.25	39.88	0.02	34.85
Dedesa .....	100	35.4	23.09	0.14	41.37
Yayu .....	100	26.32	21.8	0.12	51.75
Metu .....	100	26.69	16.08	0.13	57.1
Ale .....	100	28.63	25.57	0.05	45.75
Bure .....	100	21.85	18.05	0.08	60.03
Nono .....	100	28.13	22.6	0.08	49.18
Jimma Zone .....	100	33.94	36.23	0.12	29.72
Limu Seka .....	100	36.09	29.76	-	34.16
Limu Kosa .....	100	37.84	21.09	-	41.07
Sokoru .....	100	32.07	40.14	0.21	27.57
Tiro Afeta .....	100	31.25	38.12	0.01	30.62
Kersa .....	100	28.21	45.75	0.72	25.31
Mana .....	100	34.35	35.2	-	30.45
Goma .....	100	30.07	26.02	0.14	43.77
Gera .....	100	43.96	26.41	0.03	29.6

TABLE 7-31-a –Cont'd

Geographic Area	Total (%)	PERCENT UTILIZED FOR:			
		Household Consumption	Sale	Wages in Kind	Other
Seka Chekorsa .....	100	38.71	34.89	0.01	26.4
Dedo .....	100	30.24	46.62	0.1	23.04
Omonada .....	100	29.2	49.25	0.04	21.5
Sigmo .....	100	37.99	45.41	0.38	16.22
Setema .....	100	36.87	38.76	-	24.37
West Shewa Zone .....	100	36.69	43.12	0.09	20.11
Ginde Beret .....	100	36.29	13.19	0.21	50.32
Jeldu .....	100	37.72	38.29	-	24
Ambo .....	100	44.87	44.52	-	10.61
Cheliya .....	100	33.22	31.52	-	35.26
Bako Tibe .....	100	24.85	19.19	0.07	55.89
Dano .....	100	37.55	20.6	-	41.86
Nono .....	100	50.3	19.83	-	29.88
Tikur .....	100	65.87	20.57	-	13.56
Amaya .....	100	53.36	26.74	0.1	19.79
Wonchi .....	100	45.44	36.4	-	18.16
Dendi .....	100	28.11	57.26	0.15	14.49
Ejerie .....	100	31.03	62.37	0.13	6.47
Adda Berga .....	100	35.01	56.09	0.16	8.74
Walmara .....	100	39.66	52.61	-	7.73
Alem Gana .....	100	32.71	61.28	-	6.02
Kersana Kondaltiti .....	100	33.1	59.58	0.41	6.91
Tole .....	100	30.25	60.67	0.01	9.07
Elu .....	100	24.6	62.72	0.02	12.66
Dawo .....	100	28.72	60.35	0.79	10.14
Walisona Goro .....	100	29.28	43.88	0.02	26.82
Becho .....	100	29.56	55.19	0.06	15.2
Kokir .....	100	38.11	58.73	0.15	3.01
Meta Robi .....	100	37.55	51.72	-	10.73
North Shewa Zone .....	100	21.49	68.3	0.06	10.15
Wara Jarso .....	100	19.88	71.28	0.34	8.5
Dera .....	100	36.18	31.23	-	32.59
Hidabu Abote .....	100	22.97	67.15	-	9.89
Kuyu .....	100	25.55	65.6	-	8.85
Degem .....	100	32.74	62.34	-	4.92
Gerar Jarso .....	100	37.79	42.45	0.09	19.66
Yaya Gulelena Debre .....	100	25.11	70.09	0.07	4.73
Wuchalena Jido .....	100	8.85	85.61	0.22	5.32
Abichuna Gna'a .....	100	9.31	85.61	-	5.08
Kembibit .....	100	16.42	82.27	0.01	1.3
Berehna Aleltu .....	100	18.19	78.58	-	3.23
Mulona Sululta .....	100	14.57	75.63	-	9.81
East Shewa Zone .....	100	43.59	39.75	0.18	16.47
Fentale .....	100	61.17	26.1	0.38	12.35
Boset .....	100	40.87	44.59	0.59	13.96
Adama .....	100	44.04	54.89	0.05	1.01
Lome .....	100	42.82	50.49	0.55	6.14
Gimbichu .....	100	33.97	61.55	0.02	4.46
Ada'a Liben Chukala .....	100	46.05	47.15	0.27	6.53
Dugda Bora .....	100	27.83	26.26	0.02	45.89
Adami Tullu Jido Komb .....	100	43.6	31.77	-	24.63
Arsi Negele .....	100	56.61	37.14	0.05	6.2
Shashemene .....	100	57.25	29.69	-	13.06
Seraro .....	100	41.8	19.41	0.31	38.48
Akaki .....	100	38.71	54.82	0.35	6.13
Arsi Zone .....	100	35.23	45.42	0.06	19.29
Merti .....	100	29.76	42.37	-	27.87
Aseko .....	100	42.19	26.48	0.03	31.31
Gololcha .....	100	53.79	27.14	0.17	18.91
Jeju .....	100	31.64	62.16	-	6.2
Dototana Sire .....	100	32.43	52.55	0.02	15.01
Zeway Dugda .....	100	28.53	29.83	-	41.65
Hitosa .....	100	39.57	45.67	0.02	14.74
Sude .....	100	26.51	61.06	-	12.43
Chole .....	100	46.6	20.33	0.08	32.99
Amigna .....	100	29.27	49.83	-	20.91
Seru .....	100	37.11	44.72	0.03	18.15
Robe .....	100	29.1	56.24	0.34	14.32

TABLE 7-31-a –Cont'd

Geographic Area	Total (%)	PERCENT UTILIZED FOR:			
		Household Consumption	Sale	Wages in Kind	Other
Tena .....	100	44.25	43.77	0.17	11.81
Sherka .....	100	41.57	39.12	0.11	19.2
Di geluna Tijo .....	100	34.35	55.92	-	9.72
Tiyo .....	100	38.18	43.93	-	17.89
Munesa .....	100	32.45	42.09	-	25.45
Bekoji .....	100	33.53	56.83	0.07	9.57
Gedeb .....	100	27.77	50.47	0.07	21.68
Kofele .....	100	25.55	49.45	0.1	24.9
West Harerge Zone .....	100	28.82	49.19	0.04	21.95
Mieso .....	100	17.77	55.04	0.1	27.09
Doba .....	100	25.25	62.96	0.08	11.7
Tulo .....	100	15.58	57.35	0.18	26.89
Mesela .....	100	45.1	36.85	-	18.04
Chiro .....	100	26.21	48.15	-	25.64
Goba Koricha .....	100	24.23	59.95	0.02	15.8
Anchar .....	100	42.48	33.76	0.11	23.65
Habro .....	100	37.47	36.07	-	26.46
Darolebu .....	100	24.9	43.86	0.03	31.22
Boke .....	100	31.4	53.78	-	14.82
Kuni .....	100	34.18	53.14	0.01	12.67
East Harerge Zone .....	100	15.54	63.23	0.14	21.09
Kombolcha .....	100	17.84	72.13	-	10.03
Jarso .....	100	12.36	73	-	14.64
Gursum .....	100	9.48	67.11	0.01	23.41
Babile .....	100	10.03	46.74	0.17	43.07
Fedis .....	100	9.41	54.26	0.22	36.11
Haro Maya .....	100	19.66	58.67	0.01	21.66
Kurfa Chele .....	100	6.63	63.88	0.04	29.45
Kersa .....	100	9.76	70.14	0.56	19.54
Meta .....	100	10.71	66.54	0.24	22.51
Goro Gutu .....	100	23.87	66.74	0.35	9.04
Deder .....	100	23.15	65.59	-	11.26
Malka Balo .....	100	27.67	40.23	0.01	32.09
Bedeno .....	100	20.21	58.3	-	21.49
Girawa .....	100	8.51	63.24	-	28.25
Gola Oda .....	100	20.66	54.04	1.51	23.79
Bale Zone .....	100	34.08	53.5	0.04	12.38
Kokosa .....	100	33.22	53.42	-	13.36
Dodola .....	100	24.67	50.66	0.01	24.67
Adaba .....	100	21.73	66.72	-	11.55
Agarfa .....	100	42.61	42.67	-	14.72
Gasera .....	100	45.36	44.2	-	10.44
Gololcha .....	100	35.43	55.48	-	9.08
Legehida .....	100	41.98	45.38	-	12.64
Ginir .....	100	38.01	58.97	0.1	2.91
Sinanana Dinsho .....	100	34.97	50.06	0.17	14.8
Goba .....	100	38.77	38.92	0.12	22.2
Mennana Arena Buluk .....	100	38.94	46.51	-	14.56
Nensebo .....	100	55.27	34.59	-	10.14
Meda Welabu .....	100	25.16	67.97	-	6.87
Berbere .....	100	45.78	35.65	-	18.57
Guradamole .....	100	29.53	43.53	-	26.95
Goro .....	100	28.04	65.71	0.05	6.2
Raytu .....	100	30.6	42.57	-	26.83
Seweyna .....	100	33.1	61.13	-	5.77
Borena Zone .....	100	29.72	37.66	0.11	32.5
Uraga .....	100	31.86	51.69	0.04	16.4
Bore .....	100	25	39.09	0.03	35.88
Adolana Wadera .....	100	21.68	54.64	0.33	23.34
Odo Shakiso .....	100	52.66	35.63	0.1	11.6
Hager Mariam .....	100	36.27	15.12	-	48.6
Yabelo .....	100	20.71	70.87	-	8.43
Arero .....	100	37.08	57.18	0.13	5.61
Liben .....	100	22.47	57.06	0.11	20.35
Moyale .....	100	25.98	52.24	1.08	20.7
Dire .....	100	14.55	54.31	0.19	30.96
Teltele .....	100	25.38	55.48	-	19.14
Gelana Abaya .....	100	23.6	24.62	0.09	51.7

## b) Rural Holdings

Geographic Area	Total (%)	PERCENT UTILIZED FOR:			
		Household Consumption	Sale	Wages in Kind	Other
Oromia Region .....	100	30.12	42.86	0.09	26.93
West Welega Zone .....	100	28.65	27.72	0.09	43.55
Mana Sibu .....	100	27.1	25.01	-	47.89
Nejo .....	100	27.86	32.04	-	40.1
Gimbi .....	100	25.34	44.24	0.32	30.11
Lalo Asabi .....	100	30.02	39.55	0.18	30.25
Boji .....	100	28.07	47.27	0.35	24.32
Ayra Guliso .....	100	27.01	26.07	0.02	46.89
Jarso .....	100	17.29	22.5	0.09	60.12
Gidami .....	100	17.94	7.68	0.06	74.32
Jimma Horo .....	100	28.89	21.12	0.02	49.97
Hawa Welel .....	100	23.4	18.78	0.09	57.73
Gawo Dale .....	100	34.68	24.95	0.1	40.27
Dale Sadi .....	100	31.45	26.96	0.01	41.57
Yubdo .....	100	17.35	27.12	-	55.53
Ganji .....	100	38.22	31.8	0.5	29.48
Haru .....	100	29.63	46.35	0.13	23.9
Nole Kaba .....	100	28.12	32.06	-	39.81
Lalo Kilie .....	100	32.02	29.87	0.03	38.08
Sayo .....	100	31.57	24.51	-	43.92
Anfilo .....	100	34.7	19.01	-	46.28
Begi .....	100	33.67	30.92	0.17	35.24
East Welega Zone .....	100	22.75	28.61	0.13	48.52
Limu .....	100	19.5	15.41	0.09	65
Ibantu .....	100	20.81	28.45	0.08	50.67
Gida Kiremu .....	100	26.67	16.69	0.35	56.29
Jarte .....	100	35.04	23.68	0.37	40.91
Amuru .....	100	26.56	20.81	0.11	52.51
Abe Dongoro .....	100	27.09	12.75	0.1	60.06
Jimma Horo .....	100	27.28	24.26	-	48.46
Abay Chomen .....	100	32.29	29.64	0.51	37.56
Guduru .....	100	18.23	15.95	-	65.81
Jimma Rare .....	100	34.68	25.1	-	40.22
Bila Seyo .....	100	12.39	13.99	0.1	73.52
Sibu Sire .....	100	19.06	30.13	0.09	50.72
Guto Wayu .....	100	26.5	44.87	0.18	28.45
Sasiga .....	100	30.31	40.1	-	29.59
Leka Dulecha .....	100	16.38	65.04	0.4	18.18
Diga .....	100	20.52	44.96	-	34.52
Jimma Arjo .....	100	20.72	52.62	-	26.66
Nunu Kumba .....	100	18.41	25.47	-	56.12
Wama Bonaya .....	100	21.34	24.25	0.22	54.19
Illubabor Zone .....	100	27.48	23.99	0.05	48.48
Darimu .....	100	28.05	17.09	-	54.86
Supena Sodo .....	100	24.85	25	-	50.15
Chora .....	100	32.63	20.25	-	47.12
Dega .....	100	22.69	25.52	-	51.79
Bedele .....	100	30.15	35.81	0.01	34.03
Gechi .....	100	30.99	30.12	-	38.89
Borecha .....	100	25.08	39.93	0.02	34.97
Dedesa .....	100	35.23	23.42	0.15	41.21
Yayu .....	100	25.7	22.17	0.12	52
Metu .....	100	25.61	16.48	0.13	57.78
Ale .....	100	28.06	26	0.04	45.9
Bure .....	100	20.85	18.6	0.08	60.47
Nono .....	100	26.33	23.09	0.08	50.5
Jimma Zone .....	100	33.35	36.59	0.11	29.94
Limu Seka .....	100	35.82	30.02	-	34.16
Limu Kosa .....	100	37.11	21.37	-	41.52
Sokoru .....	100	31.03	40.96	0.22	27.79
Tiro Afeta .....	100	31.19	38.22	-	30.6
Kersa .....	100	24.35	48.49	0.79	26.38
Mana .....	100	34.22	35.32	-	30.45
Goma .....	100	29.12	26.15	0.13	44.6
Gera .....	100	44.07	26.19	0.04	29.71
Seka Chekorsa .....	100	38.51	35.13	-	26.36
Dedo .....	100	30.16	46.68	0.1	23.05

TABLE 7-31-b –Cont'd

Geographic Area	Total (%)	PERCENT UTILIZED FOR:			
		Household Consumption	Sale	Wages in Kind	Other
Omonada.....	100	28.8	49.7	0.04	21.45
Sigmo.....	100	37.46	45.78	0.39	16.37
Setema.....	100	36.55	39.01	-	24.44
West Shewa Zone.....	100	35.97	43.66	0.09	20.27
Ginde Beret.....	100	35.99	13.03	0.21	50.77
Jeldu.....	100	37.1	38.55	-	24.35
Ambo.....	100	44.06	45.35	-	10.59
Cheliya.....	100	32.24	32.14	-	35.62
Bako Tibe.....	100	23.61	19.81	0.07	56.51
Dano.....	100	36.79	20.8	-	42.4
Nono.....	100	49.95	19.96	-	30.09
Tikur.....	100	65.5	20.74	-	13.76
Amaya.....	100	53.13	26.91	0.1	19.87
Wonchi.....	100	45.5	36.37	-	18.13
Dendi.....	100	27.46	57.92	0.15	14.46
Ejerie.....	100	28.99	64.11	0.13	6.77
Adda Berga.....	100	34.59	56.69	0.17	8.56
Walmarra.....	100	36.59	55.48	-	7.93
Alem Gana.....	100	31.87	62.2	-	5.93
Kersana Kondaltiti.....	100	32.91	59.71	0.41	6.97
Tole.....	100	30.11	60.86	0.01	9.01
Elu.....	100	23.14	63.9	0.02	12.94
Dawo.....	100	28.55	60.47	0.79	10.19
Walisona Goro.....	100	28.42	44.32	0.02	27.24
Becho.....	100	28.63	56.09	0.06	15.22
Kokir.....	100	37.68	59.12	0.15	3.05
Meta Robi.....	100	37.3	51.98	-	10.72
North Shewa Zone.....	100	20.53	69.18	0.07	10.23
Wara Jarso.....	100	19.04	72.37	0.35	8.24
Dera.....	100	35.78	31.39	-	32.83
Hidabu Abote.....	100	21.65	68.31	-	10.04
Kuyu.....	100	23.91	67.12	-	8.96
Degem.....	100	32.38	62.65	-	4.96
Gerar Jarso.....	100	35.2	44.03	0.1	20.68
Yaya Gulelena Debre.....	100	24.08	71.13	0.07	4.72
Wuchalena Jido.....	100	8.03	86.43	0.22	5.32
Abichuna Gna'a.....	100	8.74	86.12	-	5.15
Kembibit.....	100	15.69	83.12	0.01	1.18
Berehna Aleltu.....	100	17.42	79.38	-	3.21
Mulona Sululta.....	100	13.77	76.29	-	9.94
East Shewa Zone.....	100	42.46	40.57	0.18	16.79
Fentale.....	100	51.55	37.48	-	10.97
Boset.....	100	39.17	46.12	0.61	14.1
Adama.....	100	41.8	57.22	0.05	0.94
Lome.....	100	41.5	52.31	0.58	5.61
Gimbichu.....	100	33.72	61.77	0.02	4.49
Ada'a Liben Chukala.....	100	45.36	47.7	0.28	6.67
Dugda Bora.....	100	25.93	26.86	-	47.21
Adami Tullu Jido Komb.....	100	41.56	32.65	-	25.79
Arsi Negele.....	100	56.01	37.6	0.05	6.34
Shashemene.....	100	56.76	29.95	-	13.29
Seraro.....	100	41.32	19.48	0.32	38.88
Akaki.....	100	38.71	54.82	0.35	6.13
Arsi Zone.....	100	34.24	46.11	0.07	19.59
Merti.....	100	28.22	43.27	-	28.51
Aseko.....	100	41.83	26.68	0.02	31.47
Gololcha.....	100	53.69	27.43	0.17	18.71
Jeju.....	100	30.98	62.86	-	6.17
Dodotana Sire.....	100	29.61	54.37	0.01	16.01
Zeway Dugda.....	100	28.02	30.11	-	41.88
Hitosa.....	100	38.73	46.35	0.02	14.9
Sude.....	100	26.43	61.15	-	12.42
Chole.....	100	45.94	20.72	0.08	33.26
Amigna.....	100	28.21	50.24	-	21.56
Seru.....	100	36.2	45.59	0.03	18.19
Robe.....	100	27.57	57.39	0.35	14.69
Tena.....	100	43.04	44.7	0.18	12.09
Sherka.....	100	40.83	39.62	0.11	19.44

TABLE 7-31-b –Cont'd

Geographic Area	Total (%)	PERCENT UTILIZED FOR:			
		Household Consumption	Sale	Wages in Kind	Other
Di geluna Tijo .....	100	33.29	56.9	-	9.8
Tiyo .....	100	35.57	46.05	-	18.38
Munesa .....	100	31.84	42.47	-	25.7
Bekoji .....	100	32.14	57.96	0.07	9.84
Gedeb .....	100	26.88	50.94	0.08	22.1
Kofele .....	100	24.71	49.99	0.1	25.2
West Harerge Zone .....	100	28.18	49.76	0.04	22.01
Mieso .....	100	16.1	56.87	0.11	26.92
Doba .....	100	24.97	63.18	0.08	11.76
Tulo .....	100	15.04	57.89	0.18	26.89
Mesela .....	100	44.96	37.07	-	17.98
Chiro .....	100	25.62	48.58	-	25.8
Goba Koricha .....	100	24.14	59.96	0.02	15.88
Anchar .....	100	41.82	34.33	0.11	23.73
Habro .....	100	36.42	36.84	-	26.74
Darolebu .....	100	23.72	44.56	-	31.72
Boke .....	100	30.88	54.32	-	14.8
Kuni .....	100	33.36	53.85	0.01	12.77
East Harerge Zone .....	100	14.94	63.93	0.14	21
Kombolcha .....	100	17.51	72.59	-	9.9
Jarso .....	100	12.17	73.16	-	14.67
Gursum .....	100	8.32	68.35	-	23.33
Babile .....	100	8.24	47.78	0.18	43.8
Fedis .....	100	9.32	54.46	0.22	35.99
Haro Maya .....	100	18.87	59.75	0.01	21.37
Kurfa Chele .....	100	4.99	64.91	0.05	30.05
Kersa .....	100	8.91	70.76	0.57	19.76
Meta .....	100	10.39	66.97	0.25	22.39
Goro Gutu .....	100	23.57	67.19	0.35	8.88
Deder .....	100	22.64	66.32	-	11.04
Malka Balo .....	100	26.99	40.96	-	32.05
Beden .....	100	19.93	58.63	-	21.44
Girawa .....	100	7.35	64.23	-	28.42
Gola Oda .....	100	19.92	56.38	1.65	22.05
Bale Zone .....	100	32.3	54.82	0.04	12.84
Kokosa .....	100	32.58	53.88	-	13.54
Dodola .....	100	20.77	53.11	-	26.12
Adaba .....	100	20.57	67.49	-	11.93
Agarfa .....	100	39.92	44.33	-	15.75
Gasera .....	100	44.65	44.73	-	10.62
Gololcha .....	100	34.37	56.44	-	9.18
Legehida .....	100	41.75	45.87	-	12.39
Ginir .....	100	36.56	60.3	0.11	3.02
Sinanana Dinsho .....	100	32.53	51.61	0.17	15.69
Goba .....	100	30.93	41.58	0.14	27.35
Mennana Arena Buluk .....	100	36.97	47.59	-	15.44
Nensebo .....	100	53.13	36.39	-	10.48
Meda Welabu .....	100	24.87	68.23	-	6.91
Berbere .....	100	45.15	36.18	-	18.66
Guradamole .....	100	29.53	43.53	-	26.95
Goro .....	100	27.59	66.08	0.05	6.28
Raytu .....	100	28.59	42.74	-	28.67
Seweyna .....	100	33.41	60.76	-	5.83
Borena Zone .....	100	29.03	38.06	0.11	32.8
Uraga .....	100	31.67	52.16	0.04	16.13
Bore .....	100	24.14	39.64	0.02	36.2
Adolana Wadera .....	100	20.17	55.76	0.32	23.76
Odo Shakiso .....	100	52.06	36.4	0.09	11.45
Hager Mariam .....	100	36.13	15.19	-	48.68
Yabelo .....	100	18.27	72.99	-	8.74
Arero .....	100	35.6	58.49	0.03	5.88
Liben .....	100	21.02	58.24	0.11	20.62
Moyale .....	100	25.77	52.44	1.08	20.71
Dire .....	100	12.67	55.89	0.2	31.24
Teltele .....	100	21.35	58.59	-	20.06
Gelana Abaya .....	100	23.6	24.62	0.09	51.7



## c) Urban Holdings

Geographic Area	Total (%)	PERCENT UTILIZED FOR:			
		Household Consumption	Sale	Wages in Kind	Other
Oromia Region .....	100	59.3	21.12	0.1	19.48
West Welega Zone.....	100	48.23	12.06	0.15	39.56
Mana Sibu .....	100	42.72	14.83	0.23	42.23
Nejo .....	100	43.56	23.07	0.28	33.09
Gimbi .....	100	56.64	15.45	0.02	27.88
Lalo Asabi.....	100	66.77	32.39	-	0.85
Boji.....	100	72.9	15.99	-	11.1
Ayra Guliso.....	100	44.5	9.66	0.06	45.78
Jarso .....	100	57.92	13.23	-	28.85
Gidami .....	100	56.78	5.32	-	37.9
Jimma Horo .....	100	60.98	1.15	-	37.87
Hawa Welel .....	100	42.45	15.79	-	41.77
Gawo Dale .....	100	37.26	5.66	-	57.08
Dale Sadi.....	100	54.83	1.96	-	43.21
Yubdo.....	100	64.55	11.65	-	23.8
Ganji.....	100	77.41	12.61	-	9.99
Haru .....	100	70.37	21.89	-	7.74
Nole Kaba .....	100	78.12	11.2	-	10.68
Lalo Kilie .....	100	65.53	11.73	-	22.73
Sayo .....	100	41.76	7.05	-	51.18
Anfilo .....	100	34.16	10.31	1.41	54.12
Begi .....	100	45.04	4.91	-	50.04
East Welega Zone.....	100	52.69	14.74	0.07	32.49
Limu .....	100	51.27	8.11	-	40.62
Ibantu .....	100	50.29	8.25	-	41.45
Gida Kiremu .....	100	43.49	10.4	-	46.12
Jarte .....	100	59.43	16.38	-	24.19
Amuru .....	100	48.67	11.37	-	39.96
Abe Dongoro .....	100	41.88	3.67	-	54.45
Jimma Horo .....	100	58.63	19.48	-	21.89
Abay Chomen .....	100	50.65	13.89	-	35.46
Guduru .....	100	47.98	20.69	-	31.33
Jimma Rare .....	100	60.45	26.86	-	12.69
Bila Seyo.....	100	47.5	14.97	-	37.53
Sibu Sire.....	100	46.28	11.93	0.38	41.41
Guto Wayu.....	100	62.05	15.08	0.17	22.7
Sasiga .....	100	51.44	21.09	-	27.47
Leka Dulecha.....	100	38.99	20.1	-	40.9
Diga.....	100	41.53	7.05	-	51.43
Jimma Arjo .....	100	46.04	21	-	32.96
Nunu Kumba.....	100	64.59	0.68	-	34.73
Wama Bonaya.....	100	48.89	6.92	-	44.19
Illubabor Zone .....	100	56.05	8.78	0.06	35.11
Darimu .....	100	51.75	8.34	-	39.91
Supena Sodo .....	100	78.78	16.34	-	4.89
Chora.....	100	57.59	8.56	-	33.85
Dega.....	100	55.34	10.25	-	34.41
Bedele .....	100	69.31	7.69	-	23
Gechi.....	100	54.87	11.73	-	33.4
Borecha .....	100	75	25	-	-
Dedesa.....	100	42.59	9.86	-	47.55
Yayu .....	100	49.09	8.24	0.18	42.49
Metu .....	100	52.15	6.65	-	41.2
Ale.....	100	48.25	10.65	0.36	40.74
Bure.....	100	47.19	3.96	-	48.85
Nono.....	100	75.9	9.62	-	14.48
Jimma Zone.....	100	55.9	22.55	0.25	21.3
Limu Seka.....	100	57.06	8.69	-	34.25
Limu Kosa .....	100	70.72	8.55	-	20.73
Sokoru .....	100	59.19	18.91	-	21.9
Tiro Afeta.....	100	44.1	18.45	2.47	34.98
Kersa .....	100	54.43	27.2	0.3	18.08
Mana .....	100	49.45	20.99	-	29.56
Goma.....	100	56.26	22.51	0.48	20.75
Gera.....	100	39.62	35.02	-	25.36
Seka Chekorsa .....	100	55.34	14.68	0.54	29.44
Dedo.....	100	46.52	32.63	-	20.85
Omonada.....	100	60.69	13.75	-	25.57

TABLE 7-31-c –Cont'd

Geographic Area	Total (%)	PERCENT UTILIZED FOR:			
		Household Consumption	Sale	Wages in Kind	Other
Sigmo .....	100	70.27	22.75	-	6.97
Setema .....	100	58.89	21.06	-	20.05
West Shewa Zone .....	100	64.9	21.59	-	13.51
Ginde Beret .....	100	58.26	24.56	-	17.18
Jeldu .....	100	70.5	24.36	-	5.14
Ambo .....	100	67.59	21.11	-	11.3
Cheliya .....	100	66.38	10.59	-	23.04
Bako Tibe .....	100	46.33	8.48	-	45.19
Dano .....	100	71.37	11.37	-	17.26
Nono .....	100	82.87	6.84	-	10.28
Tikur .....	100	90.78	8.87	-	0.34
Amaya .....	100	71.75	14.07	-	14.18
Wonchi .....	100	34.22	41.15	-	24.62
Dendi .....	100	53.92	30.4	-	15.68
Ejerie .....	100	69.65	29.43	0.03	0.89
Adda Berga .....	100	55.92	26.67	-	17.41
Walmara .....	100	74.59	19.89	-	5.52
Alem Gana .....	100	60.87	30.24	-	8.89
Kersana Kondaltiti .....	100	55.4	44.6	-	-
Tole .....	100	42.27	44.09	-	13.64
Elu .....	100	81.07	17.01	-	1.92
Dawo .....	100	64.75	35.25	-	-
Walisona Goro .....	100	68.49	23.73	-	7.78
Becho .....	100	52.92	32.6	-	14.48
Kokir .....	100	73.17	26.83	-	-
Meta Robi .....	100	67.82	19.94	-	12.24
North Shewa Zone .....	100	62.64	30.73	0.02	6.61
Wara Jarso .....	100	49.13	33.26	-	17.6
Dera .....	100	72.83	16.46	-	10.71
Hidabu Abote .....	100	75.42	21.02	-	3.56
Kuyu .....	100	65.44	28.47	-	6.09
Degem .....	100	63.49	35.49	-	1.02
Gerar Jarso .....	100	71.26	22.18	-	6.57
Yaya Gulelena Debre .....	100	65.74	29.08	0.3	4.89
Wuchalena Jido .....	100	63.44	31.07	-	5.49
Abichuna Gna'a .....	100	52.57	47.43	-	-
Kembibit .....	100	57.11	34.58	-	8.31
Berehna Aleltu .....	100	55.06	40.38	-	4.56
Mulona Sululta .....	100	57.5	39.76	-	2.75
East Shewa Zone .....	100	69.25	21.31	0.19	9.25
Fentale .....	100	75.13	9.58	0.93	14.36
Boset .....	100	61.35	26.14	0.32	12.18
Adama .....	100	72.95	24.94	0.14	1.97
Lome .....	100	63.59	21.94	-	14.47
Gimbichu .....	100	56.17	41.96	-	1.88
Ada'a Liben Chukala .....	100	70.58	27.85	-	1.57
Dugda Bora .....	100	62.55	15.35	0.37	21.72
Adami Tullu Jido Komb .....	100	73.32	18.96	-	7.72
Arsi Negele .....	100	81.45	18.33	-	0.22
Shashemene .....	100	74.02	20.57	0.09	5.32
Seraro .....	100	75.59	14.33	-	10.08
Arsi Zone .....	100	67.57	22.75	0.03	9.66
Merti .....	100	63.41	22.75	-	13.84
Aseko .....	100	69.14	10.88	0.78	19.2
Gololcha .....	100	60.98	6.1	-	32.92
Jeju .....	100	69.7	22.22	-	8.08
Dodotana Sire .....	100	66.78	30.34	0.11	2.78
Zeway Dugda .....	100	60.58	12.31	-	27.1
Hitosa .....	100	72	19.45	-	8.54
Sude .....	100	60.47	21.26	-	18.27
Chole .....	100	67.56	8.22	-	24.22
Amigna .....	100	55.18	39.77	-	5.05
Seru .....	100	68.72	14.54	-	16.74
Robe .....	100	79.62	18.22	0.05	2.11
Tena .....	100	71.67	22.88	-	5.46
Sherka .....	100	73.17	18.12	-	8.72
Di geluna Tijo .....	100	74.32	18.94	-	6.74
Tiyo .....	100	68.49	19.34	-	12.17

TABLE 7-31-c –Cont'd

Geographic Area	Total (%)	PERCENT UTILIZED FOR:			
		Household Consumption	Sale	Wages in Kind	Other
Munesa.....	100	63.04	23.62	-	13.34
Bekoji.....	100	64.71	31.62	-	3.67
Gedeb.....	100	67.21	29.4	-	3.39
Kofele.....	100	65.05	24.08	-	10.88
West Harerge Zone.....	100	57.36	23.36	0.13	19.15
Mieso.....	100	39.02	31.67	-	29.31
Doba.....	100	55.82	39.19	-	4.98
Tulo.....	100	51.36	21.73	0.12	26.78
Mesela.....	100	53.06	25.2	-	21.74
Chiro.....	100	61.51	22.51	-	15.98
Goba Koricha.....	100	41.13	58.58	-	0.29
Anchar.....	100	74.79	5.84	-	19.37
Habro.....	100	61.99	17.98	-	20.03
Darolebu.....	100	68.24	17.78	1.17	12.81
Boke.....	100	64.32	19.63	-	16.05
Kuni.....	100	72.87	19.15	-	7.98
East Harerge Zone.....	100	41.72	33.02	0.04	25.23
Kombolcha.....	100	35.93	46.63	-	17.44
Jarso.....	100	40.5	48.75	-	10.75
Gursum.....	100	50.2	23.49	0.23	26.08
Babile.....	100	40.62	28.81	-	30.56
Fedis.....	100	23.47	22.46	-	54.07
Haro Maya.....	100	39.94	30.82	-	29.24
Kurfa Chele.....	100	45.64	39.28	-	15.08
Kersa.....	100	42.52	46.44	-	11.04
Meta.....	100	33.23	35.71	-	31.05
Goro Gutu.....	100	42.71	38.28	-	19.01
Deder.....	100	49.81	27.38	-	22.81
Malka Balo.....	100	42.62	24.26	0.15	32.98
Bedeno.....	100	47.53	26.07	-	26.41
Girawa.....	100	44.4	32.41	0.12	23.07
Gola Oda.....	100	28.84	28.11	-	43.05
Bale Zone.....	100	65.48	30.23	0.05	4.24
Kokosa.....	100	53.49	38.7	-	7.81
Dodola.....	100	63.43	26.26	0.08	10.23
Adaba.....	100	50.93	47.22	-	1.85
Agarfa.....	100	73.05	23.91	-	3.04
Gasera.....	100	78.3	19.61	-	2.1
Gololcha.....	100	72.35	22.02	-	5.63
Leghida.....	100	49.09	30.45	-	20.45
Ginir.....	100	60.96	37.9	-	1.13
Sinanana Dinsho.....	100	73.33	25.67	0.19	0.8
Goba.....	100	65.5	29.83	0.05	4.63
Mennana Arena Buluk.....	100	68.68	30.18	-	1.15
Nensebo.....	100	85.3	9.42	-	5.28
Meda Welabu.....	100	42.05	53.13	-	4.81
Berbere.....	100	69.55	15.34	-	15.11
Goro.....	100	62.34	37.34	-	0.31
Raytu.....	100	50	40.91	-	9.09
Seweyna.....	100	1.27	98.73	-	-
Borena Zone.....	100	59.34	20.76	0.24	19.66
Uraga.....	100	46.22	16.65	-	37.14
Bore.....	100	68.36	11.69	0.11	19.84
Adolana Wadera.....	100	59.37	26.81	0.79	13.03
Odo Shakiso.....	100	62.86	22.63	0.31	14.2
Hager Mariam.....	100	49.04	8.87	-	42.1
Yabelo.....	100	82.18	17.25	-	0.57
Arero.....	100	49.46	46.2	1.03	3.31
Liben.....	100	65.72	21.85	0.11	12.31
Moyale.....	100	59.2	20.49	-	20.31
Dire.....	100	45.24	28.37	-	26.39
Teltele.....	100	74.4	17.65	-	7.95

TABLE 7-32: LIVESTOCK PRODUCT UTILIZATION - PERCENTAGE OF USES OF HONEY  
BY TYPE OF USE, ZONE, AND WEREDA

a) Both Rural and Urban Holdings

Geographic Area	Total (%)	PERCENT UTILIZED FOR:			
		Household Consumption	Sale	Wages in Kind	Other
Oromia Region .....	100	41.32	55.06	0.24	3.38
West Welega Zone.....	100	23.01	73.72	0.73	2.54
Mana Sibu.....	100	17.34	79.12	-	3.54
Nejo.....	100	21.9	73.42	0.2	4.48
Gimbi.....	100	17.12	81.31	-	1.57
Lalo Asabi.....	100	29.45	68.27	-	2.28
Boji.....	100	17.93	80.13	-	1.93
Ayra Guliso.....	100	14.83	83.68	0.44	1.05
Jarso .....	100	17.92	78.38	2.05	1.64
Gidami .....	100	14.02	82.1	1.14	2.75
Jimma Horo .....	100	26.44	71.59	0.12	1.86
Hawa Welel .....	100	29.89	65.93	1.76	2.42
Gawo Dale .....	100	21.21	72.23	1.66	4.9
Dale Sadi.....	100	22.08	75.82	-	2.11
Yubdo.....	100	21.5	75.93	0.07	2.49
Ganji.....	100	39	57.01	1.07	2.92
Haru .....	100	35.76	59.34	1.48	3.41
Nole Kaba .....	100	33.1	65.14	-	1.77
Lalo Kilie .....	100	21.21	75.93	0.06	2.8
Sayo .....	100	57.3	42.32	-	0.38
Anfilo.....	100	30.49	64.61	1.15	3.75
Begi.....	100	23.63	71.55	2.34	2.48
East Welega Zone.....	100	27.63	68.8	0.35	3.21
Limu.....	100	32.47	66.08	0.06	1.38
Ibantu .....	100	19.4	75.11	0.07	5.42
Gida Kiremu .....	100	29.09	69	1.02	0.89
Jarte .....	100	35.76	59.83	2.08	2.33
Amuru .....	100	35.9	59.5	0.04	4.56
Abe Dongoro .....	100	34.14	60.44	0.18	5.25
Jimma Horo .....	100	42.2	56.9	-	0.9
Abay Chomen.....	100	20.52	76.09	0.06	3.33
Guduru .....	100	33.14	60.64	-	6.23
Jimma Rare .....	100	27.42	69.32	0.63	2.64
Bila Seyo.....	100	27.73	68.72	-	3.55
Sibu Sire.....	100	25.99	70.96	0.08	2.98
Guto Wayu.....	100	21.45	76.12	1.17	1.26
Sasiga.....	100	18.77	76.83	1.17	3.24
Leka Dulecha.....	100	13.1	83.8	-	3.09
Diga.....	100	19.22	77.58	0.11	3.1
Jimma Arjo .....	100	25.22	71.37	0.28	3.13
Nunu Kumba.....	100	25.64	63.88	-	10.48
Wama Bonaya.....	100	27.47	67.69	0.06	4.77
Illubabor Zone .....	100	41.02	54.05	0.22	4.71
Darimu .....	100	36.02	61.34	0.02	2.62
Supena Sodo .....	100	38.01	56.01	-	5.98
Chora.....	100	65.78	29.07	0.11	5.04
Dega.....	100	30.25	65.61	0.2	3.94
Bedele .....	100	35	59.15	0.18	5.67
Gechi.....	100	53.17	39.12	1.13	6.58
Borecha .....	100	33.21	61.87	0.12	4.81
Dedesa.....	100	59.34	35.3	1.34	4.02
Yayu.....	100	49.03	46.38	0.1	4.49
Metu .....	100	52.92	40.97	0.48	5.63
Ale.....	100	41	53.05	0.09	5.86
Bure.....	100	36.59	59.27	0.32	3.82
Nono.....	100	23.33	76.01	0.06	0.59
Jimma Zone.....	100	42.99	52.91	0.36	3.74
Limu Seka.....	100	41.67	56.26	-	2.07
Limu Kosa .....	100	38.5	56.74	0.64	4.11
Sokoru.....	100	29.49	66.88	-	3.63
Tiro Afeta.....	100	35.37	60.95	-	3.68
Kersa .....	100	36.39	56.86	0.96	5.78
Mana .....	100	63.52	33.61	0.18	2.69
Goma.....	100	56.58	38.73	0.16	4.53
Gera.....	100	45.96	49.11	1.71	3.22

TABLE 7-32-a –Cont'd

Geographic Area	Total (%)	PERCENT UTILIZED FOR:			
		Household Consumption	Sale	Wages in Kind	Other
Seka Chekorsa .....	100	45.16	54.08	-	0.76
Dedo .....	100	54.4	39.66	0.31	5.63
Omonada .....	100	24.3	70.34	0.3	5.07
Sigmo .....	100	34.43	62.57	-	3
Setema .....	100	54.35	42.94	0.18	2.52
West Shewa Zone .....	100	41.85	55.19	0.13	2.83
Ginde Beret .....	100	36.21	59.76	0.43	3.61
Jeldu .....	100	44.96	50.62	-	4.42
Ambo .....	100	45.89	52.2	-	1.91
Cheliya .....	100	31.6	65.3	-	3.11
Bako Tibe .....	100	27.8	67.37	-	4.83
Dano .....	100	25.46	71.99	-	2.54
Nono .....	100	47.86	47.57	-	4.57
Tikur .....	100	65.43	34.06	0.25	0.27
Amaya .....	100	41.76	56.97	0.09	1.18
Wonchi .....	100	33.15	66.01	-	0.84
Dendi .....	100	51.95	42.06	0.34	5.65
Ejerie .....	100	53.05	43.96	-	2.99
Adda Berga .....	100	46.06	51.52	0.17	2.25
Walmara .....	100	46.44	53.48	0.05	0.03
Alem Gana .....	100	47.21	51.27	-	1.51
Kersana Kondaltiti .....	100	54.32	43.47	1.41	0.8
Tole .....	100	42.55	54.7	-	2.74
Elu .....	100	40.59	56.81	-	2.6
Dawo .....	100	37.46	57.55	-	4.99
Walisona Goro .....	100	42.36	55.98	0.09	1.56
Becho .....	100	51.45	44.74	0.4	3.41
Kokir .....	100	53.32	43.52	0.82	2.34
Meta Robi .....	100	54.82	42.83	-	2.35
North Shewa Zone .....	100	55.14	43.05	-	1.81
Wara Jarso .....	100	39.45	59.7	-	0.85
Dera .....	100	46.14	51.35	-	2.52
Hidabu Abote .....	100	63.67	32.07	-	4.26
Kuyu .....	100	53.22	44.86	-	1.91
Degem .....	100	69.91	28.68	-	1.42
Gerar Jarso .....	100	78	21.08	-	0.92
Yaya Gulelena Debre .....	100	68.23	31.51	-	0.26
Wuchalena Jido .....	100	60.11	37.43	-	2.47
Abichuna Gna'a .....	100	66.82	31.69	-	1.48
Kembibit .....	100	53.38	45.1	-	1.52
Berehna Aleltu .....	100	57.78	40.7	-	1.51
Mulona Sululta .....	100	70.65	28.1	-	1.25
East Shewa Zone .....	100	51.59	44.39	0.09	3.93
Fentale .....	-	-	-	-	-
Boset .....	100	83.43	6.2	-	10.37
Adama .....	100	42.06	57.28	0.66	-
Lome .....	100	61.95	34.44	-	3.61
Gimbichu .....	100	82.64	16.75	-	0.6
Ada'a Liben Chukala .....	100	51.59	46.8	-	1.61
Dugda Bora .....	100	36.87	56.39	-	6.73
Adami Tullu Jido Komb .....	100	54.96	36.66	-	8.38
Arsi Negele .....	100	68.19	28.43	-	3.39
Shashemene .....	100	43.16	53.43	0.27	3.15
Seraro .....	100	51.14	44.43	-	4.43
Akaki .....	100	37.41	62.59	-	-
Arsi Zone .....	100	57.75	39.16	0.24	2.86
Merti .....	100	69.72	29.26	-	1.02
Aseko .....	100	73.42	22.08	-	4.49
Gololcha .....	100	68.33	29.45	0.37	1.85
Jeju .....	100	47.56	52.12	-	0.32
Dodotana Sire .....	100	56.8	38.81	-	4.39
Zeway Dugda .....	100	62.17	35.45	-	2.37
Hitosa .....	100	56.41	40.69	-	2.9
Sude .....	100	56.92	39.64	-	3.44
Chole .....	100	64.67	33.82	-	1.51
Amigna .....	100	37.59	57.5	0.12	4.79
Seru .....	100	50.13	48.31	-	1.56
Robe .....	100	63.11	35.51	-	1.38

TABLE 7-32-a –Cont'd

Geographic Area	Total (%)	PERCENT UTILIZED FOR:			
		Household Consumption	Sale	Wages in Kind	Other
Tena .....	100	50.47	46.76	1.53	1.23
Sherka .....	100	52.26	42.72	-	5.03
Di geluna Tijo .....	100	66.37	31.3	-	2.33
Tiyo .....	100	57.42	38.13	-	4.45
Munesa .....	100	46.07	50.78	-	3.15
Bekoji .....	100	58.83	35.3	1.69	4.18
Gedeb .....	100	82.98	10.65	-	6.36
Kofele .....	100	46.94	49.92	-	3.14
West Harerge Zone .....	100	49.1	47.03	0.03	3.83
Mieso .....	100	38.97	54.35	-	6.68
Doba .....	100	49.04	46.79	-	4.16
Tulo .....	100	42.47	53.53	-	4
Mesela .....	100	65.95	28.93	-	5.12
Chiro .....	100	52.98	44.19	-	2.83
Goba Koricha .....	100	31.82	62.14	0.41	5.63
Anchar .....	100	49.68	47.9	0.26	2.16
Habro .....	100	70	27.14	-	2.86
Darolebu .....	100	43.5	50.05	-	6.44
Boke .....	100	37.05	61.49	-	1.45
Kuni .....	100	40.51	56.66	-	2.83
East Harerge Zone .....	100	49.07	46.97	0.03	3.93
Kombolcha .....	100	58.75	40.01	-	1.24
Jarso .....	100	47.74	48.85	-	3.41
Gursum .....	100	36.18	61.63	-	2.19
Babile .....	100	67.84	13.75	1.05	17.36
Fedis .....	100	40.25	44.89	-	14.87
Haro Maya .....	100	74.33	19.11	-	6.56
Kurfa Chele .....	100	59.06	34.11	1.06	5.77
Kersa .....	100	44.34	47.99	-	7.67
Meta .....	100	36.37	59.75	-	3.88
Goro Gutu .....	100	56.6	39.92	-	3.48
Deder .....	100	58.79	38.44	-	2.77
Malka Balo .....	100	61.54	33.4	-	5.07
Bedeno .....	100	39.34	57.81	-	2.85
Girawa .....	100	36.71	61.65	-	1.64
Gola Oda .....	100	32.78	65.23	-	1.99
Bale Zone .....	100	43.3	52.65	0.33	3.72
Kokosa .....	100	41.6	55.29	-	3.11
Dodola .....	100	68.48	28.17	-	3.35
Adaba .....	100	37.3	59.45	-	3.25
Agarfa .....	100	58.05	36.5	0.52	4.93
Gasera .....	100	76.82	20.58	-	2.6
Gololcha .....	100	47.41	49.95	-	2.64
Legehida .....	100	47.2	51.35	-	1.45
Ginir .....	100	66.73	30.78	-	2.5
Sinanana Dinsho .....	100	63.87	34.75	-	1.38
Goba .....	100	49.36	47.02	-	3.62
Mennana Arena Buluk .....	100	43.43	50.4	0.48	5.68
Nensebo .....	100	34.48	61.16	0.08	4.27
Meda Welabu .....	100	29.98	65.27	1.74	3.01
Berbere .....	100	68.22	27.84	-	3.95
Guradamole .....	100	51.19	45.99	-	2.82
Goro .....	100	67.56	30.32	-	2.12
Raytu .....	100	29.19	68.43	-	2.38
Seweyna .....	100	26.59	68.99	0.21	4.21
Borena Zone .....	100	29.96	67.92	0.11	2.02
Uraga .....	100	27.34	70.77	0.15	1.74
Bore .....	100	22.92	72.77	0.11	4.2
Adolana Wadera .....	100	25.66	71.69	0.07	2.58
Odo Shakiso .....	100	36.75	61.55	-	1.7
Hager Mariam .....	100	37.81	61.44	-	0.74
Yabelo .....	100	14.75	85.25	-	-
Arero .....	100	38.96	57.63	-	3.41
Liben .....	100	33.89	64.65	0.14	1.31
Moyale .....	100	77.05	21.79	-	1.16
Dire .....	100	50.74	49.26	-	-
Teltele .....	100	28.48	71.1	-	0.42
Gelana Abaya .....	100	24.3	73.25	0.58	1.87

## b) Rural Holdings

Geographic Area	Total (%)	PERCENT UTILIZED FOR:			
		Household Consumption	Sale	Wages in Kind	Other
Oromia Region .....	100	41.15	55.23	0.24	3.37
West Welega Zone.....	100	22.89	73.86	0.72	2.53
Mana Sibu .....	100	17.35	79.11	-	3.54
Nejo .....	100	21.82	73.47	0.2	4.51
Gimbi .....	100	16.72	81.69	-	1.58
Lalo Asabi.....	100	29.11	68.59	-	2.3
Boji.....	100	17.72	80.34	-	1.94
Ayra Guliso.....	100	14.67	83.96	0.35	1.02
Jarso .....	100	17.93	78.36	2.06	1.65
Gidami .....	100	13.78	82.3	1.15	2.78
Jimma Horo .....	100	25.75	72.26	0.12	1.88
Hawa Welel .....	100	29.95	65.86	1.77	2.42
Gawo Dale .....	100	20.68	72.78	1.7	4.84
Dale Sadi.....	100	22.15	75.74	-	2.11
Yubdo.....	100	21.46	76	0.07	2.46
Ganji.....	100	39.01	57	1.07	2.92
Haru .....	100	35.76	59.34	1.48	3.41
Nole Kaba .....	100	33.14	65.09	-	1.77
Lalo Kilie .....	100	21.21	75.93	0.06	2.8
Sayo .....	100	57.39	42.27	-	0.34
Anfilo.....	100	30.45	64.75	1.17	3.63
Begi.....	100	23.68	71.49	2.34	2.49
East Welega Zone.....	100	27.27	69.19	0.35	3.19
Limu .....	100	32.28	66.27	0.06	1.39
Ibantu .....	100	19.4	75.11	0.07	5.42
Gida Kiremu .....	100	28.64	69.46	1.01	0.89
Jarte.....	100	35.49	60.08	2.09	2.34
Amuru .....	100	35.41	59.98	0.04	4.57
Abe Dongoro .....	100	33.83	60.73	0.18	5.27
Jimma Horo .....	100	42.01	57.14	-	0.85
Abay Chomen .....	100	18.96	77.65	0.06	3.33
Guduru .....	100	33.43	60.65	-	5.92
Jimma Rare .....	100	26.76	70.45	0.66	2.13
Bila Seyo.....	100	27.11	69.39	-	3.51
Sibu Sire.....	100	25.45	71.47	0.08	3
Guto Wayu.....	100	20.27	77.41	1.17	1.15
Sasiga .....	100	18.83	76.74	1.18	3.26
Leka Dulecha .....	100	12.71	84.19	-	3.11
Diga.....	100	19.27	77.51	0.11	3.11
Jimma Arjo .....	100	24.13	72.49	0.28	3.1
Nunu Kumba.....	100	25.64	63.88	-	10.48
Wama Bonaya.....	100	27.47	67.69	0.06	4.77
Illubabor Zone .....	100	40.92	54.14	0.22	4.72
Darimu .....	100	36.05	61.32	0.02	2.62
Supena Sodo .....	100	37.92	56.09	-	5.99
Chora.....	100	65.68	29.16	0.11	5.05
Dega .....	100	30.25	65.61	0.2	3.94
Bedele .....	100	34.88	59.26	0.18	5.68
Gechi.....	100	53.04	39.23	1.13	6.6
Borecha .....	100	33.21	61.87	0.12	4.81
Dedesa.....	100	59.21	35.43	1.34	4.02
Yayu.....	100	48.98	46.42	0.1	4.5
Metu .....	100	52.82	41.05	0.48	5.64
Ale.....	100	40.76	53.26	0.09	5.89
Bure.....	100	36.44	59.41	0.31	3.84
Nono.....	100	23.23	76.14	0.06	0.57
Jimma Zone.....	100	42.87	53.04	0.36	3.74
Limu Seka.....	100	41.43	56.49	-	2.08
Limu Kosa .....	100	38.38	56.87	0.64	4.11
Sokoru.....	100	29.33	67.04	-	3.64
Tiro Afeta.....	100	35.49	60.83	-	3.69
Kersa .....	100	36.04	57.1	0.99	5.87
Mana .....	100	63.47	33.71	0.18	2.65
Goma.....	100	56.43	38.91	0.15	4.51
Gera.....	100	46.02	49.06	1.73	3.19
Seka Chekorsa .....	100	45.05	54.18	-	0.76
Dedo.....	100	54.4	39.66	0.31	5.63

TABLE 7-32-b –Cont'd

Geographic Area	Total (%)	PERCENT UTILIZED FOR:			
		Household Consumption	Sale	Wages in Kind	Other
Omonada.....	100	24.19	70.47	0.3	5.04
Sigmo.....	100	34.25	62.74	-	3
Setema.....	100	54.22	43.07	0.18	2.53
West Shewa Zone.....	100	41.72	55.32	0.13	2.83
Ginde Beret.....	100	36.16	59.8	0.43	3.61
Jeldu.....	100	44.96	50.62	-	4.42
Ambo.....	100	45.92	52.27	-	1.81
Cheliya.....	100	31.76	65.1	-	3.14
Bako Tibe.....	100	27.36	67.76	-	4.88
Dano.....	100	25.6	71.84	-	2.56
Nono.....	100	47.72	47.7	-	4.58
Tikur.....	100	65.43	34.06	0.25	0.27
Amaya.....	100	41.57	57.18	0.09	1.15
Wonchi.....	100	33.34	65.82	-	0.84
Dendi.....	100	51.91	42.14	0.35	5.61
Ejerie.....	100	51.61	45.18	-	3.2
Adda Berga.....	100	45.78	51.76	0.17	2.28
Walmarra.....	100	43.44	56.56	-	-
Alem Gana.....	100	46.84	51.63	-	1.53
Kersana Kondaltiti.....	100	54.47	43.4	1.44	0.69
Tole.....	100	42.55	54.7	-	2.74
Elu.....	100	40.48	56.93	-	2.58
Dawo.....	100	37.46	57.55	-	4.99
Walisona Goro.....	100	42.38	55.95	0.09	1.57
Becho.....	100	51.08	45.13	0.41	3.38
Kokir.....	100	53.62	43.18	0.83	2.37
Meta Robi.....	100	54.82	42.83	-	2.35
North Shewa Zone.....	100	54.97	43.22	-	1.8
Wara Jarso.....	100	39.37	59.8	-	0.83
Dera.....	100	46.15	51.33	-	2.52
Hidabu Abote.....	100	63.36	32.34	-	4.3
Kuyu.....	100	53.2	44.88	-	1.92
Degem.....	100	69.89	28.69	-	1.42
Gerar Jarso.....	100	77.79	21.8	-	0.41
Yaya Gulelena Debre.....	100	68.2	31.54	-	0.26
Wuchalena Jido.....	100	59.76	37.75	-	2.49
Abichuna Gna'a.....	100	66.82	31.69	-	1.48
Kembibit.....	100	52.94	45.53	-	1.53
Berehna Aleltu.....	100	57.75	40.79	-	1.45
Mulona Sululta.....	100	70.42	28.35	-	1.24
East Shewa Zone.....	100	51.28	44.69	0.08	3.95
Fentale.....	-	-	-	-	-
Boset.....	100	83.43	5.78	-	10.79
Adama.....	100	40.6	59.4	-	-
Lome.....	100	61.44	34.86	-	3.7
Gimbichu.....	100	82.64	16.75	-	0.6
Ada'a Liben Chukala.....	100	50.97	47.43	-	1.61
Dugda Bora.....	100	36.63	56.6	-	6.77
Adami Tullu Jido Komb.....	100	54.36	37.15	-	8.5
Arsi Negele.....	100	68.49	28.14	-	3.37
Shashemene.....	100	42.77	53.83	0.28	3.12
Seraro.....	100	50.96	44.57	-	4.47
Akaki.....	100	37.41	62.59	-	-
Arsi Zone.....	100	57.57	39.34	0.24	2.85
Merti.....	100	69.6	29.36	-	1.04
Aseko.....	100	73.34	22.12	-	4.55
Gololcha.....	100	68.25	29.53	0.37	1.85
Jeju.....	100	47.47	52.29	-	0.24
Dodotana Sire.....	100	56.93	38.67	-	4.4
Zeway Dugda.....	100	62.17	35.45	-	2.37
Hitosa.....	100	56.26	41.1	-	2.64
Sude.....	100	57.04	39.51	-	3.44
Chole.....	100	64.63	33.92	-	1.45
Amigna.....	100	36.73	58.17	0.12	4.98
Seru.....	100	49.96	48.47	-	1.57
Robe.....	100	62.71	35.99	-	1.3
Tena.....	100	50.26	46.91	1.57	1.26
Sherka.....	100	52.2	42.82	-	4.98



TABLE 7-32-b –Cont'd

Geographic Area	Total (%)	PERCENT UTILIZED FOR:			
		Household Consumption	Sale	Wages in Kind	Other
Di geluna Tijo .....	100	66.04	31.63	-	2.33
Tiyo .....	100	55.67	40.06	-	4.28
Munesa .....	100	45.89	50.92	-	3.19
Bekoji .....	100	58.59	35.38	1.74	4.29
Gedeb .....	100	82.64	10.87	-	6.49
Kofele .....	100	46.6	50.28	-	3.12
West Harerge Zone .....	100	49.07	47.07	0.03	3.82
Mieso .....	100	39.02	54.38	-	6.61
Doba .....	100	49.1	46.73	-	4.17
Tulo .....	100	42.45	53.56	-	3.99
Mesela .....	100	65.87	28.99	-	5.13
Chiro .....	100	52.92	44.23	-	2.85
Goba Koricha .....	100	31.86	62.08	0.41	5.64
Anchar .....	100	49.72	47.89	0.26	2.13
Habro .....	100	70.27	26.91	-	2.82
Darolebu .....	100	43.26	50.27	-	6.47
Boke .....	100	37.06	61.49	-	1.45
Kuni .....	100	40.12	57.1	-	2.78
East Harerge Zone .....	100	48.96	47.08	0.03	3.94
Kombolcha .....	100	58.75	40.01	-	1.24
Jarso .....	100	47.6	48.98	-	3.42
Gursum .....	100	35.89	61.91	-	2.2
Babile .....	100	68.09	13.14	1.07	17.7
Fedis .....	100	40.43	44.63	-	14.93
Haro Maya .....	100	74.23	19.17	-	6.6
Kurfa Chele .....	100	58.41	34.63	1.08	5.88
Kersa .....	100	44.41	47.92	-	7.67
Meta .....	100	36.4	59.71	-	3.89
Goro Gutu .....	100	56.71	39.79	-	3.5
Deder .....	100	58.74	38.48	-	2.78
Malka Balo .....	100	61.31	33.63	-	5.06
Bedeno .....	100	39.35	57.8	-	2.85
Girawa .....	100	36.57	61.78	-	1.65
Gola Oda .....	100	32.78	65.23	-	1.99
Bale Zone .....	100	42.92	53.02	0.33	3.73
Kokosa .....	100	41.35	55.53	-	3.12
Dodola .....	100	65.89	30.78	-	3.34
Adaba .....	100	37.31	59.55	-	3.14
Agarfa .....	100	57.88	36.73	0.53	4.87
Gasera .....	100	76.88	20.53	-	2.59
Gololcha .....	100	46.15	51.15	-	2.69
Leghida .....	100	47.27	51.28	-	1.46
Ginir .....	100	65.81	31.74	-	2.44
Sinanana Dinsho .....	100	63.22	35.38	-	1.4
Goba .....	100	47.64	48.75	-	3.62
Mennana Arena Buluk .....	100	43.17	50.62	0.49	5.72
Nensebo .....	100	34.34	61.3	0.08	4.28
Meda Welabu .....	100	29.83	65.41	1.74	3.02
Berbere .....	100	67.98	27.99	-	4.03
Guradamole .....	100	51.19	45.99	-	2.82
Goro .....	100	67.55	30.32	-	2.14
Raytu .....	100	29.42	68.18	-	2.41
Seweyna .....	100	26.59	68.98	0.21	4.22
Borena Zone .....	100	29.85	68.04	0.11	2.01
Uraga .....	100	27.28	70.85	0.15	1.72
Bore .....	100	22.92	72.76	0.11	4.21
Adolana Wadera .....	100	25.26	72.1	0.07	2.57
Odo Shakiso .....	100	36.63	61.66	-	1.71
Hager Mariam .....	100	37.79	61.48	-	0.73
Yabelo .....	100	12.05	87.95	-	-
Arero .....	100	38.86	58.01	-	3.13
Liben .....	100	33.5	65.08	0.14	1.28
Moyale .....	100	77.05	21.79	-	1.16
Dire .....	100	54.51	45.49	-	-
Teltele .....	100	28.48	71.1	-	0.42
Gelana Abaya .....	100	24.3	73.25	0.58	1.87

## c) Urban Holdings

Geographic Area	Total (%)	PERCENT UTILIZED FOR:			
		Household Consumption	Sale	Wages in Kind	Other
Oromia Region .....	100	62.73	33.56	0.24	3.47
West Welega Zone.....	100	40.81	54.18	1.46	3.56
Mana Sibu .....	100	10.08	89.92	-	-
Nejo .....	100	32.4	67.6	-	-
Gimbi .....	100	68.75	31.25	-	-
Lalo Asabi.....	100	70.8	29.2	-	-
Boji.....	100	100	-	-	-
Ayra Guliso.....	100	34.2	48.44	12.16	5.19
Jarso .....	100	16.25	83.75	-	-
Gidami .....	100	37.72	62.28	-	-
Jimma Horo .....	100	100	-	-	-
Hawa Welel .....	100	18.97	80.08	-	0.96
Gawo Dale .....	100	43.04	49.34	-	7.62
Dale Sadi.....	100	2.5	97.5	-	-
Yubdo.....	100	25.93	67.95	-	6.12
Ganji.....	100	34.96	65.04	-	-
Haru .....	-	-	-	-	-
Nole Kaba .....	100	15.02	84.98	-	-
Lalo Kilie .....	-	-	-	-	-
Sayo .....	100	55.52	43.34	-	1.14
Anfilo .....	100	32.74	55.13	-	12.13
Begi .....	100	8.8	89.99	-	1.2
East Welega Zone.....	100	69.32	24.5	0.35	5.83
Limu .....	100	100	-	-	-
Ibantu .....	-	-	-	-	-
Gida Kiremu .....	100	70	27.21	1.49	1.3
Jarte .....	100	100	-	-	-
Amuru .....	100	96.64	-	-	3.36
Abe Dongoro .....	100	100	-	-	-
Jimma Horo .....	100	54.85	41.06	-	4.09
Abay Chomen .....	100	75.98	20.71	-	3.31
Guduru .....	100	8.36	59.73	-	31.91
Jimma Rare .....	100	41.3	45.34	-	13.35
Bila Seyo.....	100	66.47	27.37	-	6.16
Sibu Sire.....	100	100	-	-	-
Guto Wayu.....	100	82.17	9.71	1.22	6.89
Sasiga .....	100	8.65	91.35	-	-
Leka Dulecha.....	100	100	-	-	-
Diga.....	100	10.06	89.94	-	-
Jimma Arjo .....	100	94.71	-	-	5.29
Nunu Kumba.....	-	-	-	-	-
Wama Bonaya .....	-	-	-	-	-
Illubabor Zone .....	100	65.46	31.93	0.17	2.44
Darimu .....	100	15.8	80.61	-	3.59
Supena Sodo .....	100	55.02	41.11	-	3.87
Chora.....	100	100	-	-	-
Dega .....	-	-	-	-	-
Bedele .....	100	89.76	9.74	-	0.5
Gechi.....	100	100	-	-	-
Borecha .....	-	-	-	-	-
Dedesa.....	100	94.81	-	-	5.19
Yayu .....	100	68.87	31.13	-	-
Metu .....	100	70.15	26.49	-	3.36
Ale.....	100	72.46	25.39	-	2.16
Bure.....	100	46.74	49.77	1.08	2.4
Nono.....	100	37.79	58.25	-	3.96
Jimma Zone.....	100	61.8	33.54	0.47	4.18
Limu Seka.....	100	100	-	-	-
Limu Kosa .....	100	76.45	16.78	1.08	5.68
Sokoru.....	100	48.05	48.87	0.57	2.52
Tiro Afeta.....	100	5	95	-	-
Kersa .....	100	50.06	47.82	-	2.12
Mana .....	100	73.55	15.92	-	10.53
Goma.....	100	71	21.44	1.5	6.06
Gera.....	100	40.01	54.11	-	5.88
Seka Chekorsa .....	100	75.66	24.34	-	-
Dedo .....	100	63.82	36.18	-	-
Omonada.....	100	58.39	28.88	-	12.73

TABLE 7-32-c –Cont'd

Geographic Area	Total (%)	PERCENT UTILIZED FOR:			
		Household Consumption	Sale	Wages in Kind	Other
Sigmo .....	100	96.62	-	-	3.38
Setema .....	100	100	-	-	-
West Shewa Zone .....	100	53.57	43.75	0.08	2.59
Ginde Beret .....	100	58.73	41.27	-	-
Jeldu .....	-	-	-	-	-
Ambo .....	100	44.5	47.73	-	7.76
Cheliya .....	100	18.79	80.58	-	0.63
Bako Tibe .....	100	58.63	40.11	-	1.26
Dano .....	100	5	95	-	-
Nono .....	100	100	-	-	-
Tikur .....	-	-	-	-	-
Amaya .....	100	72.16	22.49	-	5.35
Wonchi .....	100	4.96	95.04	-	-
Dendi .....	100	55.32	35.35	-	9.33
Ejerie .....	100	72.74	27.26	-	-
Adda Berga .....	100	66.79	33.21	-	-
Walmara .....	100	79.45	19.67	0.57	0.31
Alem Gana .....	100	77.32	22.68	-	-
Kersana Kondaltiti .....	100	46.67	46.67	-	6.67
Tole .....	-	-	-	-	-
Elu .....	100	49.9	45.71	-	4.38
Dawo .....	-	-	-	-	-
Walisona Goro .....	100	40.51	58.93	-	0.56
Becho .....	100	68.89	26.18	-	4.94
Kokir .....	100	25	75	-	-
Meta Robi .....	-	-	-	-	-
North Shewa Zone .....	100	77.29	19.31	-	3.41
Wara Jarso .....	100	63.75	31.81	-	4.44
Dera .....	100	25.11	74.89	-	-
Hidabu Abote .....	100	100	-	-	-
Kuyu .....	100	64.86	35.14	-	-
Degem .....	100	75	25	-	-
Gerar Jarso .....	100	80.23	13.26	-	6.52
Yaya Gulelena Debre .....	100	74.09	25.91	-	-
Wuchalena Jido .....	100	100	-	-	-
Abichuna Gna'a .....	-	-	-	-	-
Kembibit .....	100	100	-	-	-
Berehna Aleltu .....	100	59.4	36.1	-	4.51
Mulona Sululta .....	100	87.75	10.24	-	2.01
East Shewa Zone .....	100	71.43	25.21	0.64	2.73
Fentale .....	-	-	-	-	-
Boset .....	100	83.45	14.21	-	2.34
Adama .....	100	81.43	-	18.57	-
Lome .....	100	81.65	18.35	-	-
Gimbichu .....	-	-	-	-	-
Ada'a Liben Chukala .....	100	72.87	25.56	-	1.57
Dugda Bora .....	100	70.46	28.44	-	1.11
Adami Tullu Jido Komb .....	100	100	-	-	-
Arsi Negele .....	100	52.65	42.94	-	4.41
Shashemene .....	100	78.45	16.44	-	5.1
Seraro .....	100	64.07	34.29	-	1.63
Arsi Zone .....	100	69.82	26.77	-	3.42
Merti .....	100	76.43	23.57	-	-
Aseko .....	100	80.36	19.64	-	-
Gololcha .....	100	97.73	-	-	2.27
Jeju .....	100	75	-	-	25
Dodotana Sire .....	100	39.09	58.33	-	2.57
Zeway Dugda .....	-	-	-	-	-
Hitosa .....	100	61.41	27.46	-	11.13
Sude .....	100	3.46	96.54	-	-
Chole .....	100	70.47	20.86	-	8.67
Amigna .....	100	59.32	40.68	-	-
Seru .....	100	100	-	-	-
Robe .....	100	80.73	14.45	-	4.82
Tena .....	100	59.76	40.24	-	-
Sherka .....	100	60.53	27.88	-	11.59
Di geluna Tijo .....	100	93.4	4.15	-	2.45
Tiyo .....	100	75.44	18.31	-	6.25

TABLE 7-32-c –Cont'd

Geographic Area	Total (%)	PERCENT UTILIZED FOR:			
		Household Consumption	Sale	Wages in Kind	Other
Munesa.....	100	56.09	42.76	-	1.15
Bekoji.....	100	66.82	32.55	-	0.63
Gedeb.....	100	100	-	-	-
Kofele.....	100	94.01	-	-	5.99
West Harerge Zone.....	100	54.23	40.52	-	5.25
Mieso.....	100	37.03	53.53	-	9.45
Doba.....	100	-	100	-	-
Tulo.....	100	52	37.25	-	10.75
Mesela.....	100	89.71	10.29	-	-
Chiro.....	100	61.43	38.28	-	0.29
Goba Koricha.....	100	9.9	90.1	-	-
Anchar.....	100	43.87	49.32	-	6.81
Habro.....	100	42.78	50.59	-	6.63
Darolebu.....	100	99.06	-	-	0.94
Boke.....	100	29.94	70.06	-	-
Kuni.....	100	75.99	16.15	-	7.87
East Harerge Zone.....	100	68.21	28.38	-	3.41
Kombolcha.....	-	-	-	-	-
Jarso.....	100	100	-	-	-
Gursum.....	100	100	-	-	-
Babile.....	100	56	42	-	2
Fedis.....	100	-	100	-	-
Haro Maya.....	100	78.92	16.15	-	4.93
Kurfa Chele.....	100	91.87	8.13	-	-
Kersa.....	100	31.73	60.06	-	8.22
Meta.....	100	31.44	66.75	-	1.81
Goro Gutu.....	100	32.76	67.24	-	-
Deder.....	100	75.66	24.34	-	-
Malka Balo.....	100	83.34	10.77	-	5.89
Bedeno.....	100	25.45	71.82	-	2.73
Girawa.....	100	100	-	-	-
Gola Oda.....	-	-	-	-	-
Bale Zone.....	100	73.83	23.2	-	2.97
Kokosa.....	100	100	-	-	-
Dodola.....	100	96.49	-	-	3.51
Adaba.....	100	36.64	40.15	-	23.21
Agarfa.....	100	67.51	24.37	-	8.12
Gasera.....	100	69.83	26.19	-	3.98
Gololcha.....	100	84.27	14.58	-	1.16
Leghida.....	100	25	75	-	-
Ginir.....	100	85.1	11.35	-	3.55
Sinanana Dinsho.....	100	100	-	-	-
Goba.....	100	88.9	7.54	-	3.56
Mennana Arena Buluk.....	100	62.84	34.09	-	3.07
Nensebo.....	100	69.42	26.48	-	4.1
Meda Welabu.....	100	75.48	24.52	-	-
Berbere.....	100	79.56	20.44	-	-
Goro.....	100	68.59	30.55	-	0.86
Raytu.....	100	10.03	89.97	-	-
Seweyna.....	100	22.57	77.43	-	-
Borena Zone.....	100	50.28	46.18	-	3.54
Uruga.....	100	52.75	39.41	-	7.84
Bore.....	100	20.05	78.84	-	1.11
Adolana Wadera.....	100	54.96	41.32	-	3.72
Odo Shakiso.....	100	61.81	38.19	-	-
Hager Mariam.....	100	43.03	53.68	-	3.29
Yabelo.....	100	71.24	28.76	-	-
Arero.....	100	40.94	49.77	-	9.28
Liben.....	100	84.01	10.56	-	5.42
Moyale.....	-	-	-	-	-
Dire.....	100	16.1	83.9	-	-
Teltele.....	-	-	-	-	-

TABLE 7-33: LIVESTOCK PRODUCT UTILIZATION - PERCENTAGE OF USES OF BEES WAX  
BY TYPE OF USE, ZONE, AND WEREDA

a) Both Rural and Urban Holdings

Geographic Area	Total (%)	PERCENT UTILIZED FOR:			
		Household Consumption	Sale	Wages in Kind	Other
Oromia Region .....	100	40.7	41.17	0.17	17.96
West Welega Zone.....	100	12.84	75.96	0.33	10.87
Mana Sibu.....	100	9.45	90.46	-	0.09
Nejo.....	100	41.7	32.93	-	25.37
Gimbi.....	100	1.46	96.5	-	2.04
Lalo Asabi.....	100	4.34	90.16	3.12	2.37
Boji.....	100	-	96.45	-	3.55
Ayra Guliso.....	100	7.35	74.77	-	17.88
Jarso .....	100	17.63	63.01	-	19.36
Gidami .....	100	76.2	15.58	-	8.22
Jimma Horo .....	100	17.16	79.78	-	3.06
Hawa Welel .....	100	49.45	15.35	-	35.2
Gawo Dale .....	100	24.06	57.49	-	18.45
Dale Sadi.....	100	32.73	61.44	-	5.82
Yubdo.....	100	3.83	59.96	-	36.21
Ganji.....	100	9.68	86.96	0.57	2.79
Haru .....	100	1.22	96.62	2.16	-
Nole Kaba .....	100	5.26	88.08	-	6.66
Lalo Kilie .....	100	34.43	60.59	-	4.98
Sayo .....	100	73.54	9.41	-	17.05
Anfilo .....	100	24.52	18.83	-	56.66
Begi.....	100	-	99.11	-	0.89
East Welega Zone.....	100	16.38	71.26	0.29	12.06
Limu .....	100	14.14	80.59	1.85	3.42
Ibantu .....	100	13.06	79.44	-	7.5
Gida Kiremu .....	100	2.49	89.21	-	8.29
Jarte .....	100	35.97	-	-	64.03
Amuru .....	100	7.74	76.92	-	15.34
Abe Dongoro .....	100	10.5	33.15	-	56.36
Jimma Horo .....	100	92.12	7.88	-	-
Abay Chomen .....	100	89.02	-	-	10.98
Guduru .....	100	56.84	5.36	-	37.81
Jimma Rare .....	100	35.41	35.25	-	29.34
Bila Seyo.....	100	23.49	60.36	-	16.15
Sibu Sire.....	100	8.21	88.8	-	2.99
Guto Wayu.....	100	11.33	85.73	-	2.94
Sasiga .....	100	18.41	79.55	-	2.05
Leka Dulecha.....	100	12.33	87.67	-	-
Diga.....	100	4.56	70.89	-	24.55
Jimma Arjo .....	100	15.11	82.11	-	2.78
Nunu Kumba.....	100	1.01	19.17	-	79.82
Wama Bonaya.....	100	26.23	47.28	-	26.49
Illubabor Zone .....	100	43.09	36.5	0.1	20.31
Darimu .....	100	66.14	22.01	-	11.84
Supena Sodo .....	100	87.99	5.29	0.47	6.25
Chora.....	100	12.97	32.42	-	54.6
Dega .....	100	33.81	29.48	3.19	33.52
Bedele .....	100	5.11	94.89	-	-
Gechi.....	100	38.94	61.06	-	-
Borecha .....	100	8.88	6.41	0.04	84.67
Dedesa.....	100	43.61	56.39	-	-
Yayu .....	100	81.22	13.56	-	5.22
Metu .....	100	61.39	34.37	-	4.25
Ale.....	100	39.21	59.61	-	1.17
Bure.....	100	36.11	28.67	-	35.23
Nono.....	100	74.18	25.03	-	0.79
Jimma Zone.....	100	21.37	57.33	0.42	20.88
Limu Seka.....	100	49.82	3.08	-	47.1
Limu Kosa .....	100	80.18	19.82	-	-
Sokoru .....	100	1.52	22.65	-	75.82
Tiro Afeta.....	100	-	33.33	-	66.67
Kersa .....	100	4.76	43.92	2.38	48.94
Mana .....	100	49.02	25.68	-	25.31
Goma.....	100	9.06	27.17	-	63.77
Gera.....	100	-	89.06	5.94	5

TABLE 7-33-a –Cont'd

Geographic Area	Total (%)	PERCENT UTILIZED FOR:			
		Household Consumption	Sale	Wages in Kind	Other
Seka Chekorsa .....	-	-	-	-	-
Dedo .....	100	100	-	-	-
Omonada .....	100	59.33	20.33	-	20.33
Sigmo .....	100	4.6	95.4	-	-
Setema .....	100	42.75	57.25	-	-
West Shewa Zone .....	100	68.78	5.15	0.05	26.01
Ginde Beret .....	100	69.45	4.54	-	26.01
Jeldu .....	100	91.81	3.18	-	5
Ambo .....	100	90.35	-	-	9.65
Cheliya .....	100	9.55	6.05	-	84.41
Bako Tibe .....	100	12.95	38.96	-	48.09
Dano .....	100	-	-	-	100
Nono .....	100	71.11	-	-	28.89
Tikur .....	100	25.36	-	-	74.64
Amaya .....	100	86.44	6.45	-	7.1
Wonchi .....	100	86.12	-	-	13.88
Dendi .....	100	16.64	-	0.78	82.58
Ejerie .....	100	90	-	-	10
Adda Berga .....	100	87.9	8.49	-	3.61
Walmara .....	100	34.93	30.82	-	34.24
Alem Gana .....	100	44.28	28.24	-	27.47
Kersana Kondaltiti .....	100	85.8	14.2	-	-
Tole .....	100	51.32	7.48	-	41.2
Elu .....	100	25.02	16.73	-	58.25
Dawo .....	100	17.89	-	-	82.11
Walisona Goro .....	100	78.69	-	-	21.31
Becho .....	100	38.03	1.66	2.48	57.83
Kokir .....	100	100	-	-	-
Meta Robi .....	100	92.06	3.94	-	4
North Shewa Zone .....	100	75.93	7.43	-	16.64
Wara Jarso .....	100	97.34	-	-	2.66
Dera .....	100	39.64	60.36	-	-
Hidabu Abote .....	100	95.17	-	-	4.83
Kuyu .....	100	35.14	-	-	64.86
Degem .....	100	71.18	-	-	28.82
Gerar Jarso .....	100	82.27	0.76	-	16.97
Yaya Gulelena Debre .....	100	67.11	18.67	-	14.22
Wuchalena Jido .....	100	85.3	4.69	-	10.01
Abichuna Gna'a .....	100	67.09	11.18	-	21.72
Kembibit .....	100	100	-	-	-
Berehna Aleltu .....	100	100	-	-	-
Mulona Sululta .....	100	84.06	7.11	-	8.83
East Shewa Zone .....	100	33.76	43.85	-	22.39
Fentale .....	-	-	-	-	-
Boset .....	100	-	-	-	100
Adama .....	100	100	-	-	-
Lome .....	100	100	-	-	-
Gimbichu .....	100	100	-	-	-
Ada'a Liben Chukala .....	100	33.33	-	-	66.67
Dugda Bora .....	100	-	-	-	100
Adami Tullu Jido Komb .....	100	5.08	-	-	94.92
Arsi Negele .....	100	34.01	65.99	-	-
Shashemene .....	100	100	-	-	-
Seraro .....	100	-	100	-	-
Akaki .....	100	100	-	-	-
Arsi Zone .....	100	72.32	9.5	-	18.17
Merti .....	100	37.15	20.73	-	42.13
Aseko .....	-	-	-	-	-
Gololcha .....	100	100	-	-	-
Jeju .....	100	74.11	-	-	25.89
Dodotana Sire .....	100	54.34	-	-	45.66
Zeway Dugda .....	100	100	-	-	-
Hitosa .....	100	100	-	-	-
Sude .....	100	100	-	-	-
Chole .....	100	90.39	0.75	-	8.87
Amigna .....	100	22.39	-	-	77.61
Seru .....	100	100	-	-	-
Robe .....	100	99.57	0.43	-	-

TABLE 7-33-a –Cont'd

Geographic Area	Total (%)	PERCENT UTILIZED FOR:			
		Household Consumption	Sale	Wages in Kind	Other
Tena .....	100	100	-	-	-
Sherka .....	100	100	-	-	-
Di geluna Tijo .....	100	100	-	-	-
Tiyo .....	100	74.48	25.52	-	-
Munesa .....	100	38.12	12.87	-	49.02
Bekoji .....	100	85.42	2.2	-	12.38
Gedeb .....	100	87.77	-	-	12.23
Kofele .....	100	57.5	40.45	-	2.05
West Harerge Zone .....	100	47.84	17.88	-	34.28
Mieso .....	100	24.63	9.47	-	65.9
Doba .....	100	100	-	-	-
Tulo .....	-	-	-	-	-
Mesela .....	100	100	-	-	-
Chiro .....	100	30	65	-	5.01
Goba Koricha .....	-	-	-	-	-
Anchar .....	-	-	-	-	-
Habro .....	-	-	-	-	-
Darolebu .....	-	-	-	-	-
Boke .....	-	-	-	-	-
Kuni .....	100	100	-	-	-
East Harerge Zone .....	100	38.12	0.26	-	61.62
Kombolcha .....	-	-	-	-	-
Jarso .....	100	19.16	-	-	80.84
Gursum .....	-	-	-	-	-
Babile .....	-	-	-	-	-
Fedis .....	-	-	-	-	-
Haro Maya .....	100	24.04	0.38	-	75.59
Kurfa Chele .....	-	-	-	-	-
Kersa .....	-	-	-	-	-
Meta .....	-	-	-	-	-
Goro Gutu .....	100	100	-	-	-
Deder .....	-	-	-	-	-
Malka Balo .....	-	-	-	-	-
Bedeno .....	-	-	-	-	-
Girawa .....	-	-	-	-	-
Gola Oda .....	-	-	-	-	-
Bale Zone .....	100	71.9	19.51	-	8.59
Kokosa .....	100	40.85	59.15	-	-
Dodola .....	100	51.03	48.97	-	-
Adaba .....	100	21.57	78.43	-	-
Agarfa .....	100	55.99	43.48	-	0.53
Gasera .....	100	70.79	29.21	-	-
Gololcha .....	100	66.67	33.33	-	-
Legehida .....	100	85.1	-	-	14.9
Ginir .....	100	60.79	19.42	-	19.79
Sinanana Dinsho .....	100	65.5	34.5	-	-
Goba .....	100	91.57	-	-	8.43
Mennana Arena Buluk .....	100	95.01	-	-	4.99
Nensebo .....	100	22.67	77.33	-	-
Meda Welabu .....	100	100	-	-	-
Berbere .....	100	100	-	-	-
Guradamole .....	-	-	-	-	-
Goro .....	100	88.78	11.22	-	-
Raytu .....	100	23.74	3.98	-	72.28
Seweyna .....	-	-	-	-	-
Borena Zone .....	100	54.63	30.62	-	14.74
Uraga .....	100	-	-	-	100
Bore .....	100	26.47	55.15	-	18.38
Adolana Wadera .....	100	89.25	-	-	10.75
Odo Shakiso .....	100	82.13	17.87	-	-
Hager Mariam .....	100	48.3	47.37	-	4.33
Yabelo .....	100	100	-	-	-
Arero .....	100	58.05	41.95	-	-
Liben .....	100	3.84	96.16	-	-
Moyale .....	100	-	-	-	100
Dire .....	-	-	-	-	-
Teltele .....	100	65.04	-	-	34.96
Gelana Abaya .....	-	-	-	-	-

## b) Rural Holdings

Geographic Area	Total (%)	PERCENT UTILIZED FOR:			
		Household Consumption	Sale	Wages in Kind	Other
Oromia Region .....	100	40.68	41.24	0.17	17.92
West Welega Zone.....	100	12.84	76.12	0.33	10.7
Mana Sibu .....	100	9.47	90.44	-	0.09
Nejo .....	100	41.87	32.65	-	25.48
Gimbi .....	100	1.47	96.86	-	1.67
Lalo Asabi.....	100	4.34	90.16	3.12	2.37
Boji.....	100	-	96.44	-	3.56
Ayra Guliso.....	100	7.23	75.32	-	17.45
Jarso .....	100	17.64	62.95	-	19.4
Gidami .....	100	75.96	15.74	-	8.3
Jimma Horo .....	100	17.7	82.3	-	-
Hawa Welel .....	100	49.45	15.35	-	35.2
Gawo Dale .....	100	23.78	57.81	-	18.41
Dale Sadi.....	100	32.73	61.44	-	5.82
Yubdo.....	100	3.83	59.96	-	36.21
Ganji.....	100	9.68	86.96	0.57	2.79
Haru .....	100	1.22	96.62	2.16	-
Nole Kaba .....	100	5.26	88.08	-	6.66
Lalo Kilie .....	100	34.43	60.59	-	4.98
Sayo .....	100	100	-	-	-
Anfilo.....	100	25.5	18.4	-	56.1
Begi .....	100	-	99.11	-	0.89
East Welega Zone.....	100	16.44	71.46	0.3	11.81
Limu .....	100	14.2	80.51	1.86	3.43
Ibantuu .....	100	13.06	79.44	-	7.5
Gida Kiremu .....	100	2.52	89.1	-	8.38
Jarte .....	100	35.97	-	-	64.03
Amuru .....	100	7.66	77.77	-	14.57
Abe Dongoro .....	100	10.5	33.15	-	56.36
Jimma Horo .....	100	93.16	6.84	-	-
Abay Chomen .....	100	89.02	-	-	10.98
Guduru .....	100	56.84	5.36	-	37.81
Jimma Rare .....	100	38.88	35.77	-	25.35
Bila Seyo.....	100	23.57	76.43	-	-
Sibu Sire.....	100	8.21	88.8	-	2.99
Guto Wayu.....	100	11.39	85.66	-	2.96
Sasiga .....	100	18.41	79.55	-	2.05
Leka Dulecha .....	100	12.33	87.67	-	-
Diga.....	100	4.56	70.89	-	24.55
Jimma Arjo .....	100	15.76	83.49	-	0.75
Nunu Kumba.....	100	1.01	19.17	-	79.82
Wama Bonaya.....	100	26.23	47.28	-	26.49
Illubabor Zone .....	100	43.07	36.49	0.1	20.34
Darimu .....	100	66.16	22.02	-	11.83
Supena Sodo .....	100	88.35	4.89	0.48	6.28
Chora.....	100	13.01	32.5	-	54.49
Dega .....	100	33.81	29.48	3.19	33.52
Bedele .....	100	5.11	94.89	-	-
Gechi.....	100	35.5	64.5	-	-
Borecha .....	100	8.88	6.41	0.04	84.67
Dedesa.....	100	41.76	58.24	-	-
Yayu.....	100	81.15	13.61	-	5.24
Metu .....	100	61.34	34.4	-	4.25
Ale.....	100	39.36	59.46	-	1.18
Bure.....	100	36.11	28.67	-	35.23
Nono.....	100	74.33	25	-	0.67
Jimma Zone.....	100	21.22	57.42	0.42	20.94
Limu Seka.....	100	49.82	3.08	-	47.1
Limu Kosa .....	-	-	-	-	-
Sokoru.....	100	-	23.04	-	76.96
Tiro Afeta.....	100	-	33.33	-	66.67
Kersa .....	100	5.06	40.47	2.53	51.95
Mana .....	100	47.9	26.23	-	25.86
Goma.....	100	9.06	27.17	-	63.77
Gera.....	100	-	89.06	5.94	5
Seka Chekorsa .....	-	-	-	-	-
Dedo.....	100	100	-	-	-



TABLE 7-33-b –Cont'd

Geographic Area	Total (%)	PERCENT UTILIZED FOR:			
		Household Consumption	Sale	Wages in Kind	Other
Omonada.....	100	59.33	20.33	-	20.33
Sigmo.....	100	4.6	95.4	-	-
Setema.....	100	42.75	57.25	-	-
West Shewa Zone.....	100	68.81	4.98	0.05	26.16
Ginde Beret.....	100	69.45	4.55	-	26
Jeldu.....	100	91.81	3.18	-	5
Ambo.....	100	90.25	-	-	9.75
Cheliya.....	100	9.44	4.47	-	86.09
Bako Tibe.....	100	12.95	38.96	-	48.09
Dano.....	100	-	-	-	100
Nono.....	100	71.11	-	-	28.89
Tikur.....	100	25.36	-	-	74.64
Amaya.....	100	86.38	6.48	-	7.13
Wonchi.....	100	86.12	-	-	13.88
Dendi.....	100	16.53	-	0.78	82.69
Ejerie.....	100	89.95	-	-	10.05
Adda Berga.....	100	87.85	8.53	-	3.62
Walmarra.....	100	33.77	31.24	-	34.99
Alem Gana.....	100	44.28	28.24	-	27.47
Kersana Kondaltiti.....	100	85.8	14.2	-	-
Tole.....	100	51.32	7.48	-	41.2
Elu.....	100	26.31	12.45	-	61.24
Dawo.....	100	17.89	-	-	82.11
Walisona Goro.....	100	78.24	-	-	21.76
Becho.....	100	38.03	1.66	2.48	57.83
Kokir.....	100	100	-	-	-
Meta Robi.....	100	92.06	3.94	-	4
North Shewa Zone.....	100	76.04	7.42	-	16.54
Wara Jarso.....	100	97.34	-	-	2.66
Dera.....	100	39.64	60.36	-	-
Hidabu Abote.....	100	95.17	-	-	4.83
Kuyu.....	100	35.14	-	-	64.86
Degem.....	100	71.18	-	-	28.82
Gerar Jarso.....	100	83.29	-	-	16.71
Yaya Gulelena Debre.....	100	67.11	18.67	-	14.22
Wuchalena Jido.....	100	86.02	4.73	-	9.25
Abichuna Gna'a.....	100	67.09	11.18	-	21.72
Kembibit.....	100	100	-	-	-
Berehna Aleltu.....	100	100	-	-	-
Mulona Sululta.....	100	83.93	7.16	-	8.9
East Shewa Zone.....	100	32.47	44.98	-	22.55
Fentale.....	-	-	-	-	-
Boset.....	-	-	-	-	-
Adama.....	100	100	-	-	-
Lome.....	100	100	-	-	-
Gimbichu.....	100	100	-	-	-
Ada'a Liben Chukala.....	100	33.33	-	-	66.67
Dugda Bora.....	100	-	-	-	100
Adami Tullu Jido Komb.....	100	-	-	-	100
Arsi Negele.....	100	29.65	70.35	-	-
Shashemene.....	100	100	-	-	-
Seraro.....	100	-	100	-	-
Akaki.....	100	100	-	-	-
Arsi Zone.....	100	72.54	9.11	-	18.35
Merti.....	100	37.68	19.6	-	42.73
Aseko.....	-	-	-	-	-
Gololcha.....	100	100	-	-	-
Jeju.....	100	74.11	-	-	25.89
Dodotana Sire.....	100	53.65	-	-	46.35
Zeway Dugda.....	100	100	-	-	-
Hitosa.....	100	100	-	-	-
Sude.....	100	100	-	-	-
Chole.....	100	91.06	-	-	8.94
Amigna.....	100	22.39	-	-	77.61
Seru.....	100	100	-	-	-
Robe.....	100	100	-	-	-
Tena.....	100	100	-	-	-
Sherka.....	100	100	-	-	-

TABLE 7-33-b –Cont'd

Geographic Area	Total (%)	PERCENT UTILIZED FOR:			
		Household Consumption	Sale	Wages in Kind	Other
Di geluna Tijo .....	100	100	-	-	-
Tiyo .....	100	75.34	24.66	-	-
Munesa .....	100	36.02	12.48	-	51.5
Bekoji .....	100	87.91	-	-	12.09
Gedeb .....	100	87.77	-	-	12.23
Kofele .....	100	57.72	41.23	-	1.04
West Harerge Zone .....	100	47.51	17.99	-	34.5
Mieso .....	100	23.67	9.59	-	66.74
Doba .....	100	100	-	-	-
Tulo .....	-	-	-	-	-
Mesela .....	100	100	-	-	-
Chiro .....	100	30	65	-	5.01
Goba Koricha .....	-	-	-	-	-
Anchar .....	-	-	-	-	-
Habro .....	-	-	-	-	-
Darolebu .....	-	-	-	-	-
Boke .....	-	-	-	-	-
Kuni .....	100	100	-	-	-
East Harerge Zone .....	100	38.16	-	-	61.84
Kombolcha .....	-	-	-	-	-
Jarso .....	100	19.16	-	-	80.84
Gursum .....	-	-	-	-	-
Babile .....	-	-	-	-	-
Fedis .....	-	-	-	-	-
Haro Maya .....	100	23.93	-	-	76.07
Kurfa Chele .....	-	-	-	-	-
Kersa .....	-	-	-	-	-
Meta .....	-	-	-	-	-
Goro Gutu .....	100	100	-	-	-
Deder .....	-	-	-	-	-
Malka Balo .....	-	-	-	-	-
Bedeno .....	-	-	-	-	-
Girawa .....	-	-	-	-	-
Gola Oda .....	-	-	-	-	-
Bale Zone .....	100	71.93	19.45	-	8.62
Kokosa .....	100	40.85	59.15	-	-
Dodola .....	100	51.03	48.97	-	-
Adaba .....	100	21.57	78.43	-	-
Agarfa .....	100	55.43	44.57	-	-
Gasera .....	100	70.79	29.21	-	-
Gololcha .....	100	66.67	33.33	-	-
Legehida .....	100	85.1	-	-	14.9
Ginir .....	100	53.92	22.82	-	23.26
Sinanana Dinsho .....	100	68.24	31.76	-	-
Goba .....	100	100	-	-	-
Mennana Arena Buluk .....	100	94.98	-	-	5.02
Nensebo .....	100	22.67	77.33	-	-
Meda Welabu .....	100	100	-	-	-
Berbere .....	100	100	-	-	-
Guradamole .....	-	-	-	-	-
Goro .....	100	100	-	-	-
Raytu .....	100	23.74	3.98	-	72.28
Seweyna .....	-	-	-	-	-
Borena Zone .....	100	55.18	31.1	-	13.72
Uraga .....	-	-	-	-	-
Bore .....	100	26.47	55.15	-	18.38
Adolana Wadera .....	100	90.76	-	-	9.24
Odo Shakiso .....	100	82.13	17.87	-	-
Hager Mariam .....	100	50	50	-	-
Yabelo .....	100	100	-	-	-
Arero .....	100	58.05	41.95	-	-
Liben .....	100	-	100	-	-
Moyale .....	100	-	-	-	100
Dire .....	-	-	-	-	-
Teltele .....	100	65.04	-	-	34.96
Gelana Abaya .....	-	-	-	-	-

c) Urban Holdings

Geographic Area	Total (%)	PERCENT UTILIZED FOR:			
		Household Consumption	Sale	Wages in Kind	Other
Oromia Region .....	100	44.58	32.71	-	22.7
West Welega Zone.....	100	12.96	44.03	-	43
Mana Sibu .....	100	-	100	-	-
Nejo.....	100	-	100	-	-
Gimbi .....	100	-	-	-	100
Lalo Asabi.....	-	-	-	-	-
Boji.....	100	-	100	-	-
Ayra Guliso .....	100	13.46	47.55	-	38.99
Jarso .....	100	10.1	89.9	-	-
Gidami .....	100	100	-	-	-
Jimma Horo .....	100	-	-	-	100
Hawa Welel .....	-	-	-	-	-
Gawo Dale .....	100	37.01	42.52	-	20.47
Dale Sadi.....	-	-	-	-	-
Yubdo.....	-	-	-	-	-
Ganji.....	-	-	-	-	-
Haru .....	-	-	-	-	-
Nole Kaba .....	-	-	-	-	-
Lalo Kilie .....	-	-	-	-	-
Sayo .....	100	-	35.55	-	64.45
Anfilo .....	100	-	29.56	-	70.44
Begi .....	-	-	-	-	-
East Welega Zone.....	100	10.47	51.38	-	38.16
Limu .....	100	-	100	-	-
Ibantu .....	-	-	-	-	-
Gida Kiremu .....	100	-	100	-	-
Jarte .....	-	-	-	-	-
Amuru .....	100	15	-	-	85
Abe Dongoro .....	-	-	-	-	-
Jimma Horo .....	100	20.87	79.13	-	-
Abay Chomen .....	-	-	-	-	-
Guduru .....	-	-	-	-	-
Jimma Rare .....	100	-	29.91	-	70.09
Bila Seyo.....	100	23.26	15.47	-	61.28
Sibu Sire.....	-	-	-	-	-
Guto Wayu.....	100	-	100	-	-
Sasiga .....	-	-	-	-	-
Leka Dulecha .....	-	-	-	-	-
Diga .....	-	-	-	-	-
Jimma Arjo .....	100	-	50	-	50
Nunu Kumba.....	-	-	-	-	-
Wama Bonaya .....	-	-	-	-	-
Illubabor Zone .....	100	49.43	40.22	-	10.35
Darimu .....	100	59.87	20.06	-	20.06
Supena Sodo .....	100	25.09	74.91	-	-
Chora.....	100	-	-	-	100
Dega .....	-	-	-	-	-
Bedele .....	-	-	-	-	-
Gechi.....	100	100	-	-	-
Borecha .....	-	-	-	-	-
Dedesa.....	100	100	-	-	-
Yayu .....	100	100	-	-	-
Metu .....	100	100	-	-	-
Ale.....	100	11.25	88.75	-	-
Bure.....	-	-	-	-	-
Nono.....	100	58.63	28.68	-	12.69
Jimma Zone.....	100	66.48	31.86	-	1.65
Limu Seka.....	-	-	-	-	-
Limu Kosa .....	100	80.18	19.82	-	-
Sokoru .....	100	90	-	-	10
Tiro Afeta.....	-	-	-	-	-
Kersa .....	100	-	100	-	-
Mana .....	100	100	-	-	-
Goma.....	-	-	-	-	-
Gera.....	-	-	-	-	-
Seka Chekorsa .....	-	-	-	-	-
Dedo .....	-	-	-	-	-
Omonada .....	-	-	-	-	-

TABLE 7-33-c –Cont'd

Geographic Area	Total (%)	PERCENT UTILIZED FOR:			
		Household Consumption	Sale	Wages in Kind	Other
Sigmo .....	-	-	-	-	-
Setema .....	-	-	-	-	-
West Shewa Zone .....	100	65.02	27.99	-	6.99
Ginde Beret .....	100	69.97	-	-	30.03
Jeldu .....	-	-	-	-	-
Ambo .....	100	100	-	-	-
Cheliya .....	100	14.62	85.38	-	-
Bako Tibe .....	-	-	-	-	-
Dano .....	-	-	-	-	-
Nono .....	-	-	-	-	-
Tikur .....	-	-	-	-	-
Amaya .....	100	100	-	-	-
Wonchi .....	-	-	-	-	-
Dendi .....	100	50	-	-	50
Ejerie .....	100	100	-	-	-
Adda Berga .....	100	100	-	-	-
Walmara .....	100	58.75	22.27	-	18.98
Alem Gana .....	-	-	-	-	-
Kersana Kondaltiti .....	-	-	-	-	-
Tole .....	-	-	-	-	-
Elu .....	100	-	100	-	-
Dawo .....	-	-	-	-	-
Walisona Goro .....	100	100	-	-	-
Becho .....	-	-	-	-	-
Kokir .....	-	-	-	-	-
Meta Robi .....	-	-	-	-	-
North Shewa Zone .....	100	59.13	9.13	-	31.73
Wara Jarso .....	-	-	-	-	-
Dera .....	-	-	-	-	-
Hidabu Abote .....	-	-	-	-	-
Kuyu .....	-	-	-	-	-
Degem .....	-	-	-	-	-
Gerar Jarso .....	100	62.38	15.54	-	22.08
Yaya Gulelena Debre .....	-	-	-	-	-
Wuchalena Jido .....	100	-	-	-	100
Abichuna Gna'a .....	-	-	-	-	-
Kembibit .....	-	-	-	-	-
Berehna Aleltu .....	-	-	-	-	-
Mulona Sululta .....	100	100	-	-	-
East Shewa Zone .....	100	83.52	-	-	16.48
Fentale .....	-	-	-	-	-
Boset .....	100	-	-	-	100
Adama .....	100	100	-	-	-
Lome .....	-	-	-	-	-
Gimbichu .....	-	-	-	-	-
Ada'a Liben Chukala .....	-	-	-	-	-
Dugda Bora .....	-	-	-	-	-
Adami Tullu Jido Komb .....	100	100	-	-	-
Arsi Negele .....	100	100	-	-	-
Shashemene .....	100	100	-	-	-
Seraro .....	-	-	-	-	-
Arsi Zone .....	100	62.44	27.22	-	10.34
Merti .....	100	-	100	-	-
Aseko .....	-	-	-	-	-
Gololcha .....	-	-	-	-	-
Jeju .....	-	-	-	-	-
Dodotana Sire .....	100	100	-	-	-
Zeway Dugda .....	-	-	-	-	-
Hitosa .....	-	-	-	-	-
Sude .....	-	-	-	-	-
Chole .....	100	10.11	89.89	-	-
Amigna .....	-	-	-	-	-
Seru .....	-	-	-	-	-
Robe .....	100	91.36	8.64	-	-
Tena .....	100	100	-	-	-
Sherka .....	-	-	-	-	-
Di geluna Tijo .....	-	-	-	-	-
Tiyo .....	100	64.32	35.68	-	-

TABLE 7-33-c –Cont'd

Geographic Area	Total (%)	PERCENT UTILIZED FOR:			
		Household Consumption	Sale	Wages in Kind	Other
Munesa.....	100	79.48	20.52	-	-
Bekoji.....	100	28.03	53.05	-	18.92
Gedeb.....	-	-	-	-	-
Kofele.....	100	45.77	-	-	54.23
West Harerge Zone.....	100	100	-	-	-
Mieso.....	100	100	-	-	-
Doba.....	-	-	-	-	-
Tulo.....	-	-	-	-	-
Mesela.....	-	-	-	-	-
Chiro.....	-	-	-	-	-
Goba Koricha.....	-	-	-	-	-
Anchar.....	-	-	-	-	-
Habro.....	-	-	-	-	-
Darolebu.....	-	-	-	-	-
Boke.....	-	-	-	-	-
Kuni.....	-	-	-	-	-
East Harerge Zone.....	100	33.24	33.24	-	33.52
Kombolcha.....	-	-	-	-	-
Jarso.....	-	-	-	-	-
Gursum.....	-	-	-	-	-
Babile.....	-	-	-	-	-
Fedis.....	-	-	-	-	-
Haro Maya.....	100	33.24	33.24	-	33.52
Kurfa Chele.....	-	-	-	-	-
Kersa.....	-	-	-	-	-
Meta.....	-	-	-	-	-
Goro Gutu.....	-	-	-	-	-
Deder.....	-	-	-	-	-
Malka Balo.....	-	-	-	-	-
Bedeno.....	-	-	-	-	-
Girawa.....	-	-	-	-	-
Gola Oda.....	-	-	-	-	-
Bale Zone.....	100	69.22	24.66	-	6.12
Kokosa.....	-	-	-	-	-
Dodola.....	-	-	-	-	-
Adaba.....	-	-	-	-	-
Agarfa.....	100	78.4	-	-	21.6
Gasera.....	-	-	-	-	-
Gololcha.....	-	-	-	-	-
Leghida.....	-	-	-	-	-
Ginir.....	100	100	-	-	-
Sinanana Dinsho.....	100	-	100	-	-
Goba.....	100	78.62	-	-	21.38
Mennana Arena Buluk.....	100	100	-	-	-
Nensebo.....	-	-	-	-	-
Meda Welabu.....	100	100	-	-	-
Berbere.....	-	-	-	-	-
Goro.....	100	-	100	-	-
Raytu.....	-	-	-	-	-
Seweyna.....	-	-	-	-	-
Borena Zone.....	100	19.77	-	-	80.23
Uraga.....	100	-	-	-	100
Bore.....	-	-	-	-	-
Adolana Wadera.....	100	-	-	-	100
Odo Shakiso.....	-	-	-	-	-
Hager Mariam.....	100	17.71	-	-	82.29
Yabelo.....	100	100	-	-	-
Arero.....	-	-	-	-	-
Liben.....	100	100	-	-	-
Moyale.....	-	-	-	-	-
Dire.....	-	-	-	-	-
Teltele.....	-	-	-	-	-

TABLE 7-34: LIVESTOCK PRODUCT UTILIZATION - PERCENTAGE OF USES OF WOOL  
BY TYPE OF USE, ZONE, AND WEREDA

a) Both Rural and Urban Holdings

Geographic Area	Total (%)	PERCENT UTILIZED FOR:			
		Household Consumption	Sale	Wages in Kind	Other
Oromia Region .....	100	33.73	46.25	-	20.02
West Welega Zone.....	100	20.68	79.32	-	-
Mana Sibu .....	-	-	-	-	-
Nejo .....	-	-	-	-	-
Gimbi .....	-	-	-	-	-
Lalo Asabi.....	-	-	-	-	-
Boji.....	-	-	-	-	-
Ayra Guliso.....	-	-	-	-	-
Jarso .....	-	-	-	-	-
Gidami .....	100	100	-	-	-
Jimma Horo .....	-	-	-	-	-
Hawa Welel .....	100	-	100	-	-
Gawo Dale .....	-	-	-	-	-
Dale Sadi.....	100	-	100	-	-
Yubdo.....	-	-	-	-	-
Ganji.....	-	-	-	-	-
Haru .....	-	-	-	-	-
Nole Kaba .....	-	-	-	-	-
Lalo Kilie .....	-	-	-	-	-
Sayo .....	100	4.25	95.75	-	-
Anfilo .....	-	-	-	-	-
Begi.....	100	-	100	-	-
East Welega Zone.....	100	34.37	63.23	-	2.4
Limu .....	-	-	-	-	-
Ibantu .....	-	-	-	-	-
Gida Kiremu .....	-	-	-	-	-
Jarte .....	100	-	69.92	-	30.08
Amuru .....	100	-	100	-	-
Abe Dongoro .....	100	-	100	-	-
Jimma Horo .....	100	39.44	60.56	-	-
Abay Chomen.....	100	-	100	-	-
Guduru .....	-	-	-	-	-
Jimma Rare .....	100	-	100	-	-
Bila Seyo.....	100	33.69	66.31	-	-
Sibu Sire.....	-	-	-	-	-
Guto Wayu.....	-	-	-	-	-
Sasiga .....	-	-	-	-	-
Leka Dulecha.....	-	-	-	-	-
Diga.....	-	-	-	-	-
Jimma Arjo .....	100	-	100	-	-
Nunu Kumba.....	-	-	-	-	-
Wama Bonaya.....	100	100	-	-	-
Illubabor Zone .....	100	14.03	24.44	-	61.53
Darimu .....	100	100	-	-	-
Supena Sodo .....	-	-	-	-	-
Chora.....	-	-	-	-	-
Dega .....	100	100	-	-	-
Bedele .....	100	-	100	-	-
Gechi.....	100	-	100	-	-
Borecha .....	100	-	-	-	100
Dedesa.....	-	-	-	-	-
Yayu .....	-	-	-	-	-
Metu .....	100	50	50	-	-
Ale.....	100	-	54.21	-	45.79
Bure.....	-	-	-	-	-
Nono.....	100	20	80	-	-
Jimma Zone.....	100	3.99	96.01	-	-
Limu Seka.....	-	-	-	-	-
Limu Kosa .....	-	-	-	-	-
Sokoru.....	-	-	-	-	-
Tiro Afeta.....	-	-	-	-	-
Kersa .....	100	-	100	-	-
Mana .....	100	-	100	-	-
Goma.....	-	-	-	-	-
Gera.....	100	9.19	90.81	-	-

TABLE 7-34-a –Cont'd

Geographic Area	Total (%)	PERCENT UTILIZED FOR:			
		Household Consumption	Sale	Wages in Kind	Other
Seka Chekorsa .....	-	-	-	-	-
Dedo .....	-	-	-	-	-
Omonada .....	-	-	-	-	-
Sigmo .....	-	-	-	-	-
Setema .....	-	-	-	-	-
West Shewa Zone .....	100	4.54	93.55	-	1.92
Ginde Beret .....	-	-	-	-	-
Jeldu .....	100	-	100	-	-
Ambo .....	-	-	-	-	-
Cheliya .....	-	-	-	-	-
Bako Tibe .....	-	-	-	-	-
Dano .....	100	20.02	70	-	9.99
Nono .....	100	-	100	-	-
Tikur .....	-	-	-	-	-
Amaya .....	100	-	100	-	-
Wonchi .....	-	-	-	-	-
Dendi .....	-	-	-	-	-
Ejerie .....	-	-	-	-	-
Adda Berga .....	-	-	-	-	-
Walmara .....	100	-	100	-	-
Alem Gana .....	-	-	-	-	-
Kersana Kondaltiti .....	-	-	-	-	-
Tole .....	-	-	-	-	-
Elu .....	-	-	-	-	-
Dawo .....	-	-	-	-	-
Walisona Goro .....	-	-	-	-	-
Becho .....	100	-	100	-	-
Kokir .....	100	5.01	94.99	-	-
Meta Robi .....	-	-	-	-	-
North Shewa Zone .....	100	46.83	53.17	-	-
Wara Jarso .....	-	-	-	-	-
Dera .....	-	-	-	-	-
Hidabu Abote .....	-	-	-	-	-
Kuyu .....	-	-	-	-	-
Degem .....	100	-	100	-	-
Gerar Jarso .....	100	5.2	94.8	-	-
Yaya Gulelena Debre .....	-	-	-	-	-
Wuchalena Jido .....	-	-	-	-	-
Abichuna Gna'a .....	-	-	-	-	-
Kembibit .....	100	15.02	84.98	-	-
Berehna Aleltu .....	-	-	-	-	-
Mulona Sululta .....	100	73.87	26.13	-	-
East Shewa Zone .....	100	68.56	31.44	-	-
Fentale .....	-	-	-	-	-
Boset .....	100	100	-	-	-
Adama .....	100	73.78	26.22	-	-
Lome .....	-	-	-	-	-
Gimbichu .....	100	-	100	-	-
Ada'a Liben Chukala .....	-	-	-	-	-
Dugda Bora .....	100	-	100	-	-
Adami Tullu Jido Komb .....	-	-	-	-	-
Arsi Negele .....	100	-	100	-	-
Shashemene .....	100	100	-	-	-
Seraro .....	100	100	-	-	-
Akaki .....	100	50	50	-	-
Arsi Zone .....	100	39.56	54.37	-	6.07
Merti .....	-	-	-	-	-
Aseko .....	-	-	-	-	-
Gololcha .....	-	-	-	-	-
Jeju .....	-	-	-	-	-
Dodotana Sire .....	100	50	50	-	-
Zeway Dugda .....	-	-	-	-	-
Hitosa .....	-	-	-	-	-
Sude .....	100	-	100	-	-
Chole .....	100	-	100	-	-
Amigna .....	-	-	-	-	-
Seru .....	100	9.93	90.07	-	-
Robe .....	100	100	-	-	-

TABLE 7-34-a –Cont'd

Geographic Area	Total (%)	PERCENT UTILIZED FOR:			
		Household Consumption	Sale	Wages in Kind	Other
Tena .....	-	-	-	-	-
Sherka .....	100	75.01	-	-	24.99
Di geluna Tijo .....	-	-	-	-	-
Tiyo .....	100	-	100	-	-
Munesa .....	-	-	-	-	-
Bekoji .....	-	-	-	-	-
Gedeb .....	100	60	40	-	-
Kofele .....	100	-	100	-	-
West Harerge Zone .....	100	58.91	41.09	-	-
Mieso .....	-	-	-	-	-
Doba .....	-	-	-	-	-
Tulo .....	-	-	-	-	-
Mesela .....	-	-	-	-	-
Chiro .....	-	-	-	-	-
Goba Koricha .....	-	-	-	-	-
Anchar .....	100	-	100	-	-
Habro .....	-	-	-	-	-
Darolebu .....	100	100	-	-	-
Boke .....	-	-	-	-	-
Kuni .....	-	-	-	-	-
East Harerge Zone .....	100	21.33	-	-	78.67
Kombolcha .....	100	-	-	-	100
Jarso .....	-	-	-	-	-
Gursum .....	-	-	-	-	-
Babile .....	-	-	-	-	-
Fedis .....	100	33.15	-	-	66.85
Haro Maya .....	-	-	-	-	-
Kurfa Chele .....	-	-	-	-	-
Kersa .....	-	-	-	-	-
Meta .....	-	-	-	-	-
Goro Gutu .....	-	-	-	-	-
Deder .....	-	-	-	-	-
Malka Balo .....	-	-	-	-	-
Bedeno .....	-	-	-	-	-
Girawa .....	-	-	-	-	-
Gola Oda .....	-	-	-	-	-
Bale Zone .....	100	43.32	56.68	-	-
Kokosa .....	100	-	100	-	-
Dodola .....	-	-	-	-	-
Adaba .....	-	-	-	-	-
Agarfa .....	-	-	-	-	-
Gasera .....	-	-	-	-	-
Gololcha .....	-	-	-	-	-
Legehida .....	-	-	-	-	-
Ginir .....	-	-	-	-	-
Sinanana Dinsho .....	-	-	-	-	-
Goba .....	100	-	100	-	-
Mennana Arena Buluk .....	100	50	50	-	-
Nensebo .....	100	-	100	-	-
Meda Welabu .....	100	100	-	-	-
Berbere .....	-	-	-	-	-
Guradamole .....	100	100	-	-	-
Goro .....	-	-	-	-	-
Raytu .....	-	-	-	-	-
Seweyna .....	-	-	-	-	-
Borena Zone .....	100	58.33	41.67	-	-
Uraga .....	-	-	-	-	-
Bore .....	100	58.33	41.67	-	-
Adolana Wadera .....	-	-	-	-	-
Odo Shakiso .....	-	-	-	-	-
Hager Mariam .....	-	-	-	-	-
Yabelo .....	-	-	-	-	-
Arero .....	-	-	-	-	-
Liben .....	-	-	-	-	-
Moyale .....	-	-	-	-	-
Dire .....	-	-	-	-	-
Teltele .....	-	-	-	-	-
Gelana Abaya .....	-	-	-	-	-



## b) Rural Holdings

Geographic Area	Total (%)	PERCENT UTILIZED FOR:			
		Household Consumption	Sale	Wages in Kind	Other
Oromia Region .....	100	33.93	45.62	-	20.45
West Welega Zone.....	100	21.92	78.08	-	-
Mana Sibu .....	-	-	-	-	-
Nejo.....	-	-	-	-	-
Gimbi .....	-	-	-	-	-
Lalo Asabi.....	-	-	-	-	-
Boji.....	-	-	-	-	-
Ayra Guliso.....	-	-	-	-	-
Jarso .....	-	-	-	-	-
Gidami .....	100	100	-	-	-
Jimma Horo .....	-	-	-	-	-
Hawa Welel .....	-	-	-	-	-
Gawo Dale .....	-	-	-	-	-
Dale Sadi.....	100	-	100	-	-
Yubdo.....	-	-	-	-	-
Ganji.....	-	-	-	-	-
Haru .....	-	-	-	-	-
Nole Kaba .....	-	-	-	-	-
Lalo Kilie .....	-	-	-	-	-
Sayo .....	100	-	100	-	-
Anfilo.....	-	-	-	-	-
Begi .....	-	-	-	-	-
East Welega Zone.....	100	35.05	62.51	-	2.44
Limu .....	-	-	-	-	-
Ibantu .....	-	-	-	-	-
Gida Kiremu .....	-	-	-	-	-
Jarte.....	100	-	69.92	-	30.08
Amuru .....	100	-	100	-	-
Abe Dongoro .....	100	-	100	-	-
Jimma Horo .....	100	39.95	60.05	-	-
Abay Chomen .....	100	-	100	-	-
Guduru .....	-	-	-	-	-
Jimma Rare .....	100	-	100	-	-
Bila Seyo.....	100	33.69	66.31	-	-
Sibu Sire.....	-	-	-	-	-
Guto Wayu.....	-	-	-	-	-
Sasiga .....	-	-	-	-	-
Leka Dulecha .....	-	-	-	-	-
Diga.....	-	-	-	-	-
Jimma Arjo .....	-	-	-	-	-
Nunu Kumba.....	-	-	-	-	-
Wama Bonaya.....	100	100	-	-	-
Illubabor Zone .....	100	14.03	24.44	-	61.53
Darimu .....	100	100	-	-	-
Supena Sodo .....	-	-	-	-	-
Chora.....	-	-	-	-	-
Dega.....	100	100	-	-	-
Bedele .....	100	-	100	-	-
Gechi.....	100	-	100	-	-
Borecha .....	100	-	-	-	100
Dedesa.....	-	-	-	-	-
Yayu.....	-	-	-	-	-
Metu .....	100	50	50	-	-
Ale.....	100	-	54.21	-	45.79
Bure.....	-	-	-	-	-
Nono.....	100	20	80	-	-
Jimma Zone.....	100	3.99	96.01	-	-
Limu Seka.....	-	-	-	-	-
Limu Kosa .....	-	-	-	-	-
Sokoru.....	-	-	-	-	-
Tiro Afeta.....	-	-	-	-	-
Kersa .....	100	-	100	-	-
Mana .....	100	-	100	-	-
Goma.....	-	-	-	-	-
Gera.....	100	9.19	90.81	-	-
Seka Chekorsa .....	-	-	-	-	-
Dedo.....	-	-	-	-	-

TABLE 7-34-b –Cont'd

Geographic Area	Total (%)	PERCENT UTILIZED FOR:			
		Household Consumption	Sale	Wages in Kind	Other
Omonada.....	-	-	-	-	-
Sigmo.....	-	-	-	-	-
Setema.....	-	-	-	-	-
West Shewa Zone.....	100	4.8	93.17	-	2.03
Ginde Beret.....	-	-	-	-	-
Jeldu.....	-	-	-	-	-
Ambo.....	-	-	-	-	-
Cheliya.....	-	-	-	-	-
Bako Tibe.....	-	-	-	-	-
Dano.....	100	20.02	70	-	9.99
Nono.....	100	-	100	-	-
Tikur.....	-	-	-	-	-
Amaya.....	100	-	100	-	-
Wonchi.....	-	-	-	-	-
Dendi.....	-	-	-	-	-
Ejerie.....	-	-	-	-	-
Adda Berga.....	-	-	-	-	-
Walmara.....	-	-	-	-	-
Alem Gana.....	-	-	-	-	-
Kersana Kondaltiti.....	-	-	-	-	-
Tole.....	-	-	-	-	-
Elu.....	-	-	-	-	-
Dawo.....	-	-	-	-	-
Walisona Goro.....	-	-	-	-	-
Becho.....	100	-	100	-	-
Kokir.....	100	5.01	94.99	-	-
Meta Robi.....	-	-	-	-	-
North Shewa Zone.....	100	46.22	53.78	-	-
Wara Jarso.....	-	-	-	-	-
Dera.....	-	-	-	-	-
Hidabu Abote.....	-	-	-	-	-
Kuyu.....	-	-	-	-	-
Degem.....	100	-	100	-	-
Gerar Jarso.....	-	-	-	-	-
Yaya Gulelena Debre.....	-	-	-	-	-
Wuchalena Jido.....	-	-	-	-	-
Abichuna Gna'a.....	-	-	-	-	-
Kembibit.....	100	-	100	-	-
Berehna Aleltu.....	-	-	-	-	-
Mulona Sululta.....	100	73.87	26.13	-	-
East Shewa Zone.....	100	68.55	31.45	-	-
Fentale.....	-	-	-	-	-
Boset.....	100	100	-	-	-
Adama.....	100	70.01	29.99	-	-
Lome.....	-	-	-	-	-
Gimbichu.....	100	-	100	-	-
Ada'a Liben Chukala.....	-	-	-	-	-
Dugda Bora.....	100	-	100	-	-
Adami Tullu Jido Komb.....	-	-	-	-	-
Arsi Negele.....	-	-	-	-	-
Shashemene.....	100	100	-	-	-
Seraro.....	100	100	-	-	-
Akaki.....	100	50	50	-	-
Arsi Zone.....	100	40.01	53.51	-	6.48
Merti.....	-	-	-	-	-
Aseko.....	-	-	-	-	-
Gololcha.....	-	-	-	-	-
Jeju.....	-	-	-	-	-
Dodotana Sire.....	100	50	50	-	-
Zeway Dugda.....	-	-	-	-	-
Hitosa.....	-	-	-	-	-
Sude.....	-	-	-	-	-
Chole.....	-	-	-	-	-
Amigna.....	-	-	-	-	-
Seru.....	-	-	-	-	-
Robe.....	-	-	-	-	-
Tena.....	-	-	-	-	-
Sherka.....	100	75.01	-	-	24.99

TABLE 7-34-b –Cont'd

Geographic Area	Total (%)	PERCENT UTILIZED FOR:			
		Household Consumption	Sale	Wages in Kind	Other
Di geluna Tijo .....	-	-	-	-	-
Tiyo .....	100	-	100	-	-
Munesa .....	-	-	-	-	-
Bekoji .....	-	-	-	-	-
Gedeb .....	100	60	40	-	-
Kofele .....	100	-	100	-	-
West Harerge Zone .....	100	58.91	41.09	-	-
Mieso .....	-	-	-	-	-
Doba .....	-	-	-	-	-
Tulo .....	-	-	-	-	-
Mesela .....	-	-	-	-	-
Chiro .....	-	-	-	-	-
Goba Koricha .....	-	-	-	-	-
Anchar .....	100	-	100	-	-
Habro .....	-	-	-	-	-
Darolebu .....	100	100	-	-	-
Boke .....	-	-	-	-	-
Kuni .....	-	-	-	-	-
East Harerge Zone .....	100	21.33	-	-	78.67
Kombolcha .....	100	-	-	-	100
Jarso .....	-	-	-	-	-
Gursum .....	-	-	-	-	-
Babile .....	-	-	-	-	-
Fedis .....	100	33.15	-	-	66.85
Haro Maya .....	-	-	-	-	-
Kurfa Chele .....	-	-	-	-	-
Kersa .....	-	-	-	-	-
Meta .....	-	-	-	-	-
Goro Gutu .....	-	-	-	-	-
Deder .....	-	-	-	-	-
Malka Balo .....	-	-	-	-	-
Bedeno .....	-	-	-	-	-
Girawa .....	-	-	-	-	-
Gola Oda .....	-	-	-	-	-
Bale Zone .....	100	44.58	55.42	-	-
Kokosa .....	100	-	100	-	-
Dodola .....	-	-	-	-	-
Adaba .....	-	-	-	-	-
Agarfa .....	-	-	-	-	-
Gasera .....	-	-	-	-	-
Gololcha .....	-	-	-	-	-
Leghida .....	-	-	-	-	-
Ginir .....	-	-	-	-	-
Sinanana Dinsho .....	-	-	-	-	-
Goba .....	-	-	-	-	-
Mennana Arena Buluk .....	100	50	50	-	-
Nensebo .....	100	-	100	-	-
Meda Welabu .....	100	100	-	-	-
Berbere .....	-	-	-	-	-
Guradamole .....	100	100	-	-	-
Goro .....	-	-	-	-	-
Raytu .....	-	-	-	-	-
Seweyna .....	-	-	-	-	-
Borena Zone .....	100	58.33	41.67	-	-
Uraga .....	-	-	-	-	-
Bore .....	100	58.33	41.67	-	-
Adolana Wadera .....	-	-	-	-	-
Odo Shakiso .....	-	-	-	-	-
Hager Mariam .....	-	-	-	-	-
Yabelo .....	-	-	-	-	-
Arero .....	-	-	-	-	-
Liben .....	-	-	-	-	-
Moyale .....	-	-	-	-	-
Dire .....	-	-	-	-	-
Teltele .....	-	-	-	-	-
Gelana Abaya .....	-	-	-	-	-

c) Urban Holdings

Geographic Area	Total (%)	PERCENT UTILIZED FOR:			
		Household Consumption	Sale	Wages in Kind	Other
Oromia Region .....	100	24.37	75.63	-	-
West Welega Zone.....	100	11.67	88.33	-	-
Mana Sibu .....	-	-	-	-	-
Nejo .....	-	-	-	-	-
Gimbi .....	-	-	-	-	-
Lalo Asabi.....	-	-	-	-	-
Boji.....	-	-	-	-	-
Ayra Guliso .....	-	-	-	-	-
Jarso .....	-	-	-	-	-
Gidami .....	-	-	-	-	-
Jimma Horo .....	-	-	-	-	-
Hawa Welel .....	100	-	100	-	-
Gawo Dale .....	-	-	-	-	-
Dale Sadi .....	-	-	-	-	-
Yubdo.....	-	-	-	-	-
Ganji.....	-	-	-	-	-
Haru .....	-	-	-	-	-
Nole Kaba .....	-	-	-	-	-
Lalo Kilie .....	-	-	-	-	-
Sayo .....	100	100	-	-	-
Anfilo .....	-	-	-	-	-
Begi .....	100	-	100	-	-
East Welega Zone.....	100	-	100	-	-
Limu .....	-	-	-	-	-
Ibantu .....	-	-	-	-	-
Gida Kiremu .....	-	-	-	-	-
Jarte .....	-	-	-	-	-
Amuru .....	-	-	-	-	-
Abe Dongoro .....	-	-	-	-	-
Jimma Horo .....	100	-	100	-	-
Abay Chomen .....	-	-	-	-	-
Guduru .....	-	-	-	-	-
Jimma Rare .....	-	-	-	-	-
Bila Seyo.....	-	-	-	-	-
Sibu Sire.....	-	-	-	-	-
Guto Wayu.....	-	-	-	-	-
Sasiga .....	-	-	-	-	-
Leka Dulecha .....	-	-	-	-	-
Diga .....	-	-	-	-	-
Jimma Arjo .....	100	-	100	-	-
Nunu Kumba.....	-	-	-	-	-
Wama Bonaya.....	-	-	-	-	-
Illubabor Zone .....	-	-	-	-	-
Darimu .....	-	-	-	-	-
Supena Sodo .....	-	-	-	-	-
Chora.....	-	-	-	-	-
Dega .....	-	-	-	-	-
Bedele .....	-	-	-	-	-
Gechi .....	-	-	-	-	-
Borecha .....	-	-	-	-	-
Dedesa .....	-	-	-	-	-
Yayu .....	-	-	-	-	-
Metu .....	-	-	-	-	-
Ale.....	-	-	-	-	-
Bure.....	-	-	-	-	-
Nono.....	-	-	-	-	-
Jimma Zone.....	-	-	-	-	-
Limu Seka.....	-	-	-	-	-
Limu Kosa .....	-	-	-	-	-
Sokoru .....	-	-	-	-	-
Tiro Afeta.....	-	-	-	-	-
Kersa .....	-	-	-	-	-
Mana .....	-	-	-	-	-
Goma.....	-	-	-	-	-
Gera.....	-	-	-	-	-
Seka Chekorsa .....	-	-	-	-	-
Dedo .....	-	-	-	-	-
Omonada .....	-	-	-	-	-

TABLE 7-34-c –Cont'd

Geographic Area	Total (%)	PERCENT UTILIZED FOR:			
		Household Consumption	Sale	Wages in Kind	Other
Sigmo .....	-	-	-	-	-
Setema .....	-	-	-	-	-
West Shewa Zone .....	100	-	100	-	-
Ginde Beret .....	-	-	-	-	-
Jeldu .....	100	-	100	-	-
Ambo .....	-	-	-	-	-
Cheliya .....	-	-	-	-	-
Bako Tibe .....	-	-	-	-	-
Dano .....	-	-	-	-	-
Nono .....	-	-	-	-	-
Tikur .....	-	-	-	-	-
Amaya .....	-	-	-	-	-
Wonchi .....	-	-	-	-	-
Dendi .....	-	-	-	-	-
Ejerie .....	-	-	-	-	-
Adda Berga .....	-	-	-	-	-
Walmarta .....	100	-	100	-	-
Alem Gana .....	-	-	-	-	-
Kersana Kondaltiti .....	-	-	-	-	-
Tole .....	-	-	-	-	-
Elu .....	-	-	-	-	-
Dawo .....	-	-	-	-	-
Walisona Goro .....	-	-	-	-	-
Becho .....	-	-	-	-	-
Kokir .....	-	-	-	-	-
Meta Robi .....	-	-	-	-	-
North Shewa Zone .....	100	61.23	38.77	-	-
Wara Jarso .....	-	-	-	-	-
Dera .....	-	-	-	-	-
Hidabu Abote .....	-	-	-	-	-
Kuyu .....	-	-	-	-	-
Degem .....	-	-	-	-	-
Gerar Jarso .....	100	5.2	94.8	-	-
Yaya Gulelena Debre .....	-	-	-	-	-
Wuchalena Jido .....	-	-	-	-	-
Abichuna Gna'a .....	-	-	-	-	-
Kembibit .....	100	100	-	-	-
Berehna Aleltu .....	-	-	-	-	-
Mulona Sululta .....	-	-	-	-	-
East Shewa Zone .....	100	69.04	30.96	-	-
Fentale .....	-	-	-	-	-
Boset .....	-	-	-	-	-
Adama .....	100	100	-	-	-
Lome .....	-	-	-	-	-
Gimbichu .....	-	-	-	-	-
Ada'a Liben Chukala .....	-	-	-	-	-
Dugda Bora .....	-	-	-	-	-
Adami Tullu Jido Komb .....	-	-	-	-	-
Arsi Negele .....	100	-	100	-	-
Shashemene .....	-	-	-	-	-
Seraro .....	-	-	-	-	-
Arsi Zone .....	100	32.71	67.29	-	-
Merti .....	-	-	-	-	-
Aseko .....	-	-	-	-	-
Gololcha .....	-	-	-	-	-
Jeju .....	-	-	-	-	-
Dodotana Sire .....	-	-	-	-	-
Zeway Dugda .....	-	-	-	-	-
Hitosa .....	-	-	-	-	-
Sude .....	100	-	100	-	-
Chole .....	100	-	100	-	-
Amigna .....	-	-	-	-	-
Seru .....	100	9.93	90.07	-	-
Robe .....	100	100	-	-	-
Tena .....	-	-	-	-	-
Sherka .....	-	-	-	-	-
Di geluna Tiyo .....	-	-	-	-	-
Tiyo .....	-	-	-	-	-

TABLE 7-34-c –Cont'd

Geographic Area	Total (%)	PERCENT UTILIZED FOR:			
		Household Consumption	Sale	Wages in Kind	Other
Munesa.....	-	-	-	-	-
Bekoji.....	-	-	-	-	-
Gedeb.....	-	-	-	-	-
Kofele.....	-	-	-	-	-
West Harerge Zone.....	-	-	-	-	-
Mieso.....	-	-	-	-	-
Doba.....	-	-	-	-	-
Tulo.....	-	-	-	-	-
Mesela.....	-	-	-	-	-
Chiro.....	-	-	-	-	-
Goba Koricha.....	-	-	-	-	-
Anchar.....	-	-	-	-	-
Habro.....	-	-	-	-	-
Darolebu.....	-	-	-	-	-
Boke.....	-	-	-	-	-
Kuni.....	-	-	-	-	-
East Harerge Zone.....	-	-	-	-	-
Kombolcha.....	-	-	-	-	-
Jarso.....	-	-	-	-	-
Gursum.....	-	-	-	-	-
Babile.....	-	-	-	-	-
Fedis.....	-	-	-	-	-
Haro Maya.....	-	-	-	-	-
Kurfa Chele.....	-	-	-	-	-
Kersa.....	-	-	-	-	-
Meta.....	-	-	-	-	-
Goro Gutu.....	-	-	-	-	-
Deder.....	-	-	-	-	-
Malka Balo.....	-	-	-	-	-
Bedeno.....	-	-	-	-	-
Girawa.....	-	-	-	-	-
Gola Oda.....	-	-	-	-	-
Bale Zone.....	100	-	100	-	-
Kokosa.....	-	-	-	-	-
Dodola.....	-	-	-	-	-
Adaba.....	-	-	-	-	-
Agarfa.....	-	-	-	-	-
Gasera.....	-	-	-	-	-
Gololcha.....	-	-	-	-	-
Legehida.....	-	-	-	-	-
Ginir.....	-	-	-	-	-
Sinanana Dinsho.....	-	-	-	-	-
Goba.....	100	-	100	-	-
Mennana Arena Buluk.....	-	-	-	-	-
Nensebo.....	-	-	-	-	-
Meda Welabu.....	-	-	-	-	-
Berbere.....	-	-	-	-	-
Goro.....	-	-	-	-	-
Raytu.....	-	-	-	-	-
Seweyna.....	-	-	-	-	-
Borena Zone.....	-	-	-	-	-
Uraga.....	-	-	-	-	-
Bore.....	-	-	-	-	-
Adolana Wadera.....	-	-	-	-	-
Odo Shakiso.....	-	-	-	-	-
Hager Mariam.....	-	-	-	-	-
Yabelo.....	-	-	-	-	-
Arero.....	-	-	-	-	-
Liben.....	-	-	-	-	-
Moyale.....	-	-	-	-	-
Dire.....	-	-	-	-	-
Teltele.....	-	-	-	-	-

TABLE 7-35: LIVESTOCK PRODUCT UTILIZATION - PERCENTAGE OF USES OF HIDES BY TYPE OF USE, ZONE, AND WEREDA

a) Both Rural and Urban Holdings

Geographic Area	Total (%)	PERCENT UTILIZED FOR:			
		Household Consumption	Sale	Wages in Kind	Other
Oromia Region .....	100	60.64	34.04	0.12	5.2
West Welega Zone.....	100	35.01	62.74	0.55	1.71
Mana Sibu.....	100	17.51	82.49	-	-
Nejo.....	100	-	100	-	-
Gimbi.....	100	-	100	-	-
Lalo Asabi.....	100	25.99	74.01	-	-
Boji.....	100	-	100	-	-
Ayra Guliso.....	100	-	87.7	-	12.3
Jarso.....	100	91.11	8.89	-	-
Gidami.....	100	82.67	12.98	-	4.35
Jimma Horo.....	100	18.12	81.88	-	-
Hawa Welel.....	100	58.26	41.74	-	-
Gawo Dale.....	100	67.46	32.09	-	0.45
Dale Sadi.....	100	30.25	54.36	-	15.39
Yubdo.....	100	46.58	53.42	-	-
Ganji.....	100	-	100	-	-
Haru.....	100	-	100	-	-
Nole Kaba.....	100	12.74	87.26	-	-
Lalo Kilie.....	100	18.65	74.64	3.12	3.6
Sayo.....	100	38.54	61.46	-	-
Anfilo.....	100	-	100	-	-
Begi.....	100	30.06	61.98	5.96	1.99
East Welega Zone.....	100	34.45	60.7	0.11	4.74
Limu.....	100	51.85	48.15	-	-
Ibantu.....	100	-	100	-	-
Gida Kiremu.....	100	14.05	82.39	-	3.55
Jarte.....	100	40.25	57.54	-	2.22
Amuru.....	100	10.78	87.23	1.17	0.83
Abe Dongoro.....	100	12.04	85.43	-	2.53
Jimma Horo.....	100	24.91	73.25	-	1.84
Abay Chomen.....	100	1.88	78.37	-	19.75
Guduru.....	100	78.29	21.71	-	-
Jimma Rare.....	100	15.38	81.05	-	3.57
Bila Seyo.....	100	54.6	39.18	-	6.22
Sibu Sire.....	100	6.92	80.3	-	12.78
Guto Wayu.....	100	21.16	31.39	1.71	45.75
Sasiga.....	100	-	-	-	100
Leka Dulecha.....	100	34.09	65.91	-	-
Diga.....	100	4.56	95.44	-	-
Jimma Arjo.....	100	10.42	80.18	-	9.39
Nunu Kumba.....	100	43.76	50.84	-	5.41
Wama Bonaya.....	100	69.86	24.93	-	5.22
Illubabor Zone.....	100	35.44	61.17	0.23	3.17
Darimu.....	100	12.46	87.31	-	0.23
Supena Sodo.....	100	34.34	65.66	-	-
Chora.....	100	49.43	42.74	-	7.83
Dega.....	100	16.11	83.89	-	-
Bedele.....	100	5.56	83.21	-	11.22
Gechi.....	100	15.35	84.65	-	-
Borecha.....	100	75.46	24.54	-	-
Dedesa.....	100	63.64	33.53	-	2.83
Yayu.....	100	26.59	71.53	-	1.88
Metu.....	100	18.78	73.64	-	7.59
Ale.....	100	5.18	91.7	-	3.12
Bure.....	100	48.58	51.42	-	-
Nono.....	100	56.87	39.93	2.96	0.24
Jimma Zone.....	100	26.66	70.89	-	2.45
Limu Seka.....	100	46.09	49.42	-	4.49
Limu Kosa.....	100	15.65	84.35	-	-
Sokoru.....	100	30.55	69.31	0.14	-
Tiro Afeta.....	100	7.03	77.95	-	15.02
Kersa.....	100	12.03	87.7	-	0.26
Mana.....	100	7.01	87.29	-	5.7
Goma.....	100	-	100	-	-
Gera.....	100	6.02	90.99	-	3

TABLE 7-35-a –Cont'd

Geographic Area	Total (%)	PERCENT UTILIZED FOR:			
		Household Consumption	Sale	Wages in Kind	Other
Seka Chekorsa .....	100	20.51	79.49	-	-
Dedo .....	100	15.04	84.96	-	-
Omonada .....	100	18.98	76.79	-	4.23
Sigmo .....	100	10.23	89.77	-	-
Setema .....	100	71.01	28.99	-	-
West Shewa Zone .....	100	46.85	42.24	0.09	10.82
Ginde Beret .....	100	39.51	52.55	-	7.94
Jeldu .....	100	64.04	35.25	-	0.71
Ambo .....	100	80.85	13.66	0.12	5.36
Cheliya .....	100	32.3	52.4	-	15.3
Bako Tibe .....	100	33.21	64.55	-	2.24
Dano .....	100	34.41	52.98	-	12.62
Nono .....	100	44.14	43.59	-	12.27
Tikur .....	100	67.22	24.97	-	7.81
Amaya .....	100	30.79	41.77	-	27.44
Wonchi .....	100	21.58	78.42	-	-
Dendi .....	100	62.63	32.52	1.54	3.3
Ejerie .....	100	76.28	23.72	-	-
Adda Berga .....	100	39.45	60.55	-	-
Walmara .....	100	46.47	31.54	-	21.99
Alem Gana .....	100	79.12	20.88	-	-
Kersana Kondaltiti .....	100	66.24	19.06	-	14.71
Tole .....	100	9.09	63.84	-	27.07
Elu .....	100	51.12	12.83	-	36.06
Dawo .....	100	47.14	45.81	-	7.05
Walisona Goro .....	100	31.39	68.61	-	-
Becho .....	100	16.69	54.39	-	28.93
Kokir .....	100	14.92	82.41	0.11	2.56
Meta Robi .....	100	60.18	39.82	-	-
North Shewa Zone .....	100	38.81	56.95	0.11	4.13
Wara Jarso .....	100	53.55	46.45	-	-
Dera .....	100	14.22	85.78	-	-
Hidabu Abote .....	100	21.61	78.39	-	-
Kuyu .....	100	23.87	76.13	-	-
Degem .....	100	72.98	27.02	-	-
Gerar Jarso .....	100	50.26	43.03	-	6.71
Yaya Gulelena Debre .....	100	34.63	64.31	1.06	-
Wuchalena Jido .....	100	53.95	42.17	-	3.88
Abichuna Gna'a .....	100	31.24	68.08	0.68	-
Kembibit .....	100	57.64	42.36	-	-
Berehna Aleltu .....	100	16.45	58.63	-	24.92
Mulona Sululta .....	100	68.21	31.79	-	-
East Shewa Zone .....	100	53.76	42.89	0.01	3.34
Fentale .....	100	27.81	53.11	-	19.08
Boset .....	100	80.11	18.93	-	0.97
Adama .....	100	53.06	46.94	-	-
Lome .....	100	60.89	38.59	0.13	0.4
Gimbichu .....	100	33.31	31.43	-	35.27
Ada'a Liben Chukala .....	100	61.08	38.92	-	-
Dugda Bora .....	100	49.51	50.49	-	-
Adami Tullu Jido Komb .....	100	51.12	35.25	-	13.63
Arsi Negele .....	100	42.6	56.14	-	1.26
Shashemene .....	100	28.97	71	-	0.03
Seraro .....	100	87.96	10.9	-	1.14
Akaki .....	100	58.4	41.6	-	-
Arsi Zone .....	100	79.96	16.52	0.02	3.49
Merti .....	100	66.51	26.69	-	6.81
Aseko .....	100	80.3	17.34	-	2.36
Gololcha .....	100	96.4	3.6	-	-
Jeju .....	100	62.22	37.78	-	-
Dodotana Sire .....	100	33.16	54.54	-	12.3
Zeway Dugda .....	100	75.67	17.78	-	6.54
Hitosa .....	100	48.28	32.88	-	18.84
Sude .....	100	67.89	32.11	-	-
Chole .....	100	61.72	17.57	0.49	20.22
Amigna .....	100	76.76	10.41	-	12.84
Seru .....	100	77.47	21.72	-	0.81
Robe .....	100	75.79	23.86	-	0.35



TABLE 7-35-a –Cont'd

Geographic Area	Total (%)	PERCENT UTILIZED FOR:			
		Household Consumption	Sale	Wages in Kind	Other
Tena .....	100	81.96	14.7	-	3.34
Sherka .....	100	76.8	22.69	-	0.51
Di geluna Tijo .....	100	89.12	10.88	-	-
Tiyo .....	100	44.58	54.61	0.41	0.41
Munesa .....	100	80.62	19.38	-	-
Bekoji .....	100	88.04	10.86	-	1.1
Gedeb .....	100	83.59	16.41	-	-
Kofele .....	100	89.56	8.5	-	1.93
West Harerge Zone .....	100	79.97	15.81	0.75	3.48
Mieso .....	100	78.79	19.33	1.5	0.38
Doba .....	100	88.98	11.02	-	-
Tulo .....	100	-	98.77	-	1.23
Mesela .....	100	90.09	4.95	-	4.95
Chiro .....	100	61.69	38.31	-	-
Goba Koricha .....	100	45.04	42.23	5.45	7.28
Anchar .....	100	95.58	2.05	-	2.37
Habro .....	100	15.12	14.49	-	70.39
Darolebu .....	100	90.06	8.72	-	1.22
Boke .....	100	28.74	24.56	-	46.7
Kuni .....	100	43.32	42.55	-	14.13
East Harerge Zone .....	100	43.78	8.2	1.07	46.95
Kombolcha .....	100	1.78	11.01	-	87.21
Jarso .....	100	16.65	-	-	83.35
Gursum .....	100	58.84	15.45	-	25.7
Babile .....	100	17.82	5.08	5.68	71.42
Fedis .....	100	32.63	4.15	-	63.22
Haro Maya .....	100	28.75	25.66	-	45.59
Kurfa Chele .....	100	-	-	-	100
Kersa .....	100	71.93	-	-	28.07
Meta .....	100	74.05	1.8	7.96	16.2
Goro Gutu .....	100	77.48	-	1	21.52
Deder .....	100	87.34	5.49	-	7.18
Malka Balo .....	100	100	-	-	-
Bedeno .....	100	65.58	16.32	-	18.1
Girawa .....	100	0.61	2.91	-	96.48
Gola Oda .....	100	92.16	-	-	7.84
Bale Zone .....	100	89.94	8.83	-	1.23
Kokosa .....	100	85.73	14.18	-	0.09
Dodola .....	100	79.87	18.38	-	1.75
Adaba .....	100	83.55	14.5	-	1.95
Agarfa .....	100	68.82	22.35	-	8.83
Gasera .....	100	97.08	2.26	-	0.66
Gololcha .....	100	92.18	6.44	-	1.38
Legehida .....	100	96.11	2.5	-	1.38
Ginir .....	100	93.15	6.85	-	-
Sinanana Dinsho .....	100	89.71	9.76	-	0.54
Goba .....	100	88.84	11.16	-	-
Mennana Arena Buluk .....	100	95.01	3.09	-	1.9
Nensebo .....	100	97.06	2.9	-	0.04
Meda Welabu .....	100	94.26	3.12	-	2.63
Berbere .....	100	99.6	0.2	-	0.2
Guradamole .....	100	94.97	2.9	-	2.12
Goro .....	100	92.07	7.93	-	-
Raytu .....	100	96.74	2.23	-	1.03
Seweyna .....	100	96.01	2.46	-	1.53
Borena Zone .....	100	77.5	20.93	0.01	1.55
Uraga .....	100	35.3	61.66	-	3.05
Bore .....	100	51.22	44.02	-	4.76
Adolana Wadera .....	100	95.42	3.4	-	1.18
Odo Shakiso .....	100	79.55	20.45	-	-
Hager Mariam .....	100	84.05	15.95	-	-
Yabelo .....	100	75.84	24.16	-	-
Arero .....	100	84.95	13.54	0.19	1.32
Liben .....	100	96.22	2.61	-	1.17
Moyale .....	100	73.27	26.57	-	0.17
Dire .....	100	88.54	10.36	-	1.11
Teltele .....	100	89.53	7.28	-	3.19
Gelana Abaya .....	100	-	87.7	-	12.3

b) Rural Holdings

Geographic Area	Total (%)	PERCENT UTILIZED FOR:			
		Household Consumption	Sale	Wages in Kind	Other
Oromia Region .....	100	61.2	33.5	0.11	5.19
West Welega Zone.....	100	35.72	62.26	0.42	1.59
Mana Sibu .....	100	17.56	82.44	-	-
Nejo.....	-	-	-	-	-
Gimbi .....	100	-	100	-	-
Lalo Asabi.....	100	25.99	74.01	-	-
Boji.....	100	-	100	-	-
Ayra Guliso.....	100	-	87.7	-	12.3
Jarso .....	100	100	-	-	-
Gidami .....	100	85	10.53	-	4.47
Jimma Horo .....	100	18.12	81.88	-	-
Hawa Welel .....	100	59.3	40.7	-	-
Gawo Dale .....	100	68.45	31.1	-	0.45
Dale Sadi .....	100	30.25	54.36	-	15.39
Yubdo.....	100	46.58	53.42	-	-
Ganji.....	100	-	100	-	-
Haru .....	100	-	100	-	-
Nole Kaba .....	100	12.74	87.26	-	-
Lalo Kilie .....	100	17.92	82.08	-	-
Sayo .....	100	50	50	-	-
Anfilo.....	100	-	100	-	-
Begi .....	100	30.4	61.55	6.03	2.01
East Welega Zone.....	100	34.92	60.2	0.09	4.79
Limu .....	100	51.85	48.15	-	-
Ibantu .....	100	-	100	-	-
Gida Kiremu .....	100	14.05	82.39	-	3.55
Jarte.....	100	40.94	56.81	-	2.25
Amuru .....	100	10.78	87.23	1.17	0.83
Abe Dongoro .....	100	12.04	85.43	-	2.53
Jimma Horo .....	100	25.29	72.83	-	1.88
Abay Chomen .....	100	1.91	78	-	20.08
Guduru .....	100	78.71	21.29	-	-
Jimma Rare .....	100	15.38	81.05	-	3.57
Bila Seyo.....	100	54.6	39.18	-	6.22
Sibu Sire.....	100	7.26	79.31	-	13.42
Guto Wayu.....	100	24.5	24.5	-	51
Sasiga .....	100	-	-	-	100
Leka Dulecha .....	100	35.42	64.58	-	-
Diga.....	100	4.56	95.44	-	-
Jimma Arjo .....	100	11.03	79.03	-	9.94
Nunu Kumba.....	100	49.52	44.36	-	6.12
Wama Bonaya.....	100	69.8	24.97	-	5.23
Illubabor Zone .....	100	35.59	60.99	0.23	3.19
Darimu .....	100	12.5	87.27	-	0.23
Supena Sodo .....	100	35.59	64.41	-	-
Chora.....	100	49.3	42.85	-	7.85
Dega .....	100	16.11	83.89	-	-
Bedele .....	100	5.61	83.06	-	11.32
Gechi.....	100	14.93	85.07	-	-
Borecha .....	100	75.81	24.19	-	-
Dedesa.....	100	63.64	33.53	-	2.83
Yayu.....	100	26.68	71.43	-	1.89
Metu.....	100	18.89	73.48	-	7.63
Ale.....	100	5.22	91.63	-	3.15
Bure.....	100	48.58	51.42	-	-
Nono.....	100	56.77	40.03	2.96	0.24
Jimma Zone.....	100	26.81	70.74	-	2.45
Limu Seka.....	100	45.97	49.53	-	4.5
Limu Kosa .....	100	16.54	83.46	-	-
Sokoru.....	100	31.53	68.47	-	-
Tiro Afeta.....	100	7.03	77.95	-	15.02
Kersa .....	100	12.73	87.27	-	-
Mana .....	100	7.01	87.29	-	5.7
Goma.....	100	-	100	-	-
Gera.....	100	6.02	90.99	-	3
Seka Chekorsa .....	100	20.58	79.42	-	-
Dedo.....	100	15.04	84.96	-	-

TABLE 7-35-b –Cont'd

Geographic Area	Total (%)	PERCENT UTILIZED FOR:			
		Household Consumption	Sale	Wages in Kind	Other
Omonada.....	100	19.01	76.75	-	4.24
Sigmo.....	100	10.23	89.77	-	-
Setema.....	100	71.1	28.9	-	-
West Shewa Zone.....	100	47.09	41.92	0.08	10.91
Ginde Beret.....	100	39.52	52.52	-	7.96
Jeldu.....	100	64.59	35.41	-	-
Ambo.....	100	81.99	12.53	-	5.48
Cheliya.....	100	32.58	52	-	15.43
Bako Tibe.....	100	33.81	63.91	-	2.28
Dano.....	100	36.58	50.01	-	13.41
Nono.....	100	44.14	43.59	-	12.27
Tikur.....	100	67.63	24.51	-	7.85
Amaya.....	100	30.81	41.74	-	27.45
Wonchi.....	100	21.58	78.42	-	-
Dendi.....	100	62.89	32.2	1.56	3.35
Ejerie.....	100	76.95	23.05	-	-
Adda Berga.....	100	39.17	60.83	-	-
Walmarra.....	100	47.38	30.05	-	22.57
Alem Gana.....	100	79.62	20.38	-	-
Kersana Kondaltiti.....	100	66.13	19.12	-	14.75
Tole.....	100	9.09	63.84	-	27.07
Elu.....	100	51.16	12.43	-	36.41
Dawo.....	100	47.3	45.63	-	7.07
Walisona Goro.....	100	32.67	67.33	-	-
Becho.....	100	16.81	54.05	-	29.14
Kokir.....	100	14.92	82.41	0.11	2.56
Meta Robi.....	100	60.18	39.82	-	-
North Shewa Zone.....	100	38.99	56.71	0.12	4.19
Wara Jarso.....	100	54.04	45.96	-	-
Dera.....	100	14.24	85.76	-	-
Hidabu Abote.....	100	21.61	78.39	-	-
Kuyu.....	100	24.27	75.73	-	-
Degem.....	100	73.08	26.92	-	-
Gerar Jarso.....	100	53.4	39.45	-	7.15
Yaya Gulelena Debre.....	100	34.83	64.11	1.06	-
Wuchalena Jido.....	100	54.15	41.85	-	4
Abichuna Gna'a.....	100	31.35	67.96	0.69	-
Kembibit.....	100	57.66	42.34	-	-
Berehna Aleltu.....	100	16.3	58.09	-	25.61
Mulona Sululta.....	100	68.32	31.68	-	-
East Shewa Zone.....	100	55.02	41.58	-	3.4
Fentale.....	100	28.72	51.45	-	19.83
Boset.....	100	87.04	11.89	-	1.07
Adama.....	100	55.08	44.92	-	-
Lome.....	100	62.34	37.66	-	-
Gimbichu.....	100	33.88	30.44	-	35.68
Ada'a Liben Chukala.....	100	62.22	37.78	-	-
Dugda Bora.....	100	52.94	47.06	-	-
Adami Tullu Jido Komb.....	100	55.32	28.17	-	16.51
Arsi Negele.....	100	43.47	55.42	-	1.12
Shashemene.....	100	29.11	70.89	-	-
Seraro.....	100	87.87	10.98	-	1.14
Akaki.....	100	58.4	41.6	-	-
Arsi Zone.....	100	81.21	15.24	0.02	3.54
Merti.....	100	66.81	26.17	-	7.02
Aseko.....	100	80.78	16.82	-	2.4
Gololcha.....	100	96.4	3.6	-	-
Jeju.....	100	61.83	38.17	-	-
Dodotana Sire.....	100	34.69	51.99	-	13.31
Zeway Dugda.....	100	77.33	15.92	-	6.74
Hitosa.....	100	48.93	32.15	-	18.93
Sude.....	100	67.97	32.03	-	-
Chole.....	100	63.39	15.46	0.51	20.64
Amigna.....	100	76.45	10.15	-	13.4
Seru.....	100	78.86	20.31	-	0.83
Robe.....	100	78.24	21.76	-	-
Tena.....	100	82.59	14.02	-	3.39
Sherka.....	100	77.15	22.34	-	0.51

TABLE 7-35-b –Cont'd

Geographic Area	Total (%)	PERCENT UTILIZED FOR:			
		Household Consumption	Sale	Wages in Kind	Other
Di geluna Tijo .....	100	89.9	10.1	-	-
Tiyo .....	100	54.44	45.56	-	-
Munesa .....	100	82.39	17.61	-	-
Bekoji .....	100	89.02	9.97	-	1.01
Gedeb .....	100	86.28	13.72	-	-
Kofele .....	100	90.34	7.7	-	1.96
West Harerge Zone .....	100	80.64	15.48	0.73	3.16
Mieso .....	100	84.42	15.58	-	-
Doba .....	100	88.94	11.06	-	-
Tulo .....	100	-	100	-	-
Mesela .....	100	100	-	-	-
Chiro .....	100	61.63	38.37	-	-
Goba Koricha .....	100	45.16	42.08	5.46	7.3
Anchar .....	100	96.42	1.99	-	1.6
Habro .....	100	-	-	-	100
Darolebu .....	100	90.4	8.5	-	1.09
Boke .....	100	28.74	24.56	-	46.7
Kuni .....	100	47.04	39.94	-	13.02
East Harerge Zone .....	100	44.79	7.4	1.07	46.74
Kombolcha .....	100	1.84	9.88	-	88.28
Jarso .....	100	16.65	-	-	83.35
Gursum .....	100	60.72	14.76	-	24.52
Babile .....	100	17.82	5.08	5.68	71.42
Fedis .....	100	32.29	4.17	-	63.54
Haro Maya .....	100	31.2	25.08	-	43.71
Kurfa Chele .....	100	-	-	-	100
Kersa .....	100	72.67	-	-	27.33
Meta .....	100	75.86	-	8.23	15.91
Goro Gutu .....	100	78.26	-	-	21.74
Deder .....	100	88.78	5.58	-	5.64
Malka Balo .....	100	100	-	-	-
Bedeno .....	100	65.58	16.32	-	18.1
Girawa .....	100	-	-	-	100
Gola Oda .....	100	92.16	-	-	7.84
Bale Zone .....	100	90.29	8.52	-	1.2
Kokosa .....	100	85.73	14.19	-	0.09
Dodola .....	100	79.9	18.35	-	1.74
Adaba .....	100	83.92	14.13	-	1.96
Agarfa .....	100	69.04	22.3	-	8.67
Gasera .....	100	97.45	1.88	-	0.67
Gololcha .....	100	92.18	6.44	-	1.38
Leghida .....	100	96.17	2.39	-	1.44
Ginir .....	100	98.29	1.71	-	-
Sinanana Dinsho .....	100	93.71	6.29	-	-
Goba .....	100	90.69	9.31	-	-
Mennana Arena Buluk .....	100	95.43	2.83	-	1.75
Nensebo .....	100	97.06	2.9	-	0.04
Meda Welabu .....	100	94.47	2.88	-	2.65
Berbere .....	100	99.6	0.2	-	0.2
Guradamole .....	100	94.97	2.9	-	2.12
Goro .....	100	92.33	7.67	-	-
Raytu .....	100	96.74	2.23	-	1.03
Seweyna .....	100	96.01	2.46	-	1.53
Borena Zone .....	100	78.01	20.46	0.01	1.52
Uraga .....	100	35.39	61.8	-	2.81
Bore .....	100	52.03	43.09	-	4.88
Adolana Wadera .....	100	95.95	2.85	-	1.19
Odo Shakiso .....	100	81.04	18.96	-	-
Hager Mariam .....	100	84.51	15.49	-	-
Yabelo .....	100	76.77	23.23	-	-
Arero .....	100	85.06	13.42	0.19	1.32
Liben .....	100	96.36	2.47	-	1.18
Moyale .....	100	73.45	26.55	-	-
Dire .....	100	89.22	9.71	-	1.07
Teltele .....	100	89.53	7.28	-	3.19
Gelana Abaya .....	100	-	87.7	-	12.3

## c) Urban Holdings

Geographic Area	Total (%)	PERCENT UTILIZED FOR:			
		Household Consumption	Sale	Wages in Kind	Other
Oromia Region .....	100	30.34	63.64	0.48	5.55
West Welega Zone.....	100	5.21	82.63	5.64	6.51
Mana Sibu .....	100	-	100	-	-
Nejo.....	100	-	100	-	-
Gimbi .....	100	-	100	-	-
Lalo Asabi.....	-	-	-	-	-
Boji.....	-	-	-	-	-
Ayra Guliso.....	-	-	-	-	-
Jarso .....	100	-	100	-	-
Gidami .....	100	-	100	-	-
Jimma Horo .....	-	-	-	-	-
Hawa Welel .....	100	-	100	-	-
Gawo Dale .....	100	-	100	-	-
Dale Sadi.....	-	-	-	-	-
Yubdo.....	-	-	-	-	-
Ganji.....	-	-	-	-	-
Haru .....	-	-	-	-	-
Nole Kaba .....	-	-	-	-	-
Lalo Kilie .....	100	24.01	19.99	25.99	30.01
Sayo .....	100	-	100	-	-
Anfilo.....	100	-	100	-	-
Begi.....	100	-	100	-	-
East Welega Zone.....	100	3.15	93.63	1.61	1.61
Limu .....	-	-	-	-	-
Ibantu .....	-	-	-	-	-
Gida Kiremu .....	-	-	-	-	-
Jarte.....	100	-	100	-	-
Amuru .....	-	-	-	-	-
Abe Dongoro .....	-	-	-	-	-
Jimma Horo .....	100	6.12	93.88	-	-
Abay Chomen .....	100	-	100	-	-
Guduru .....	100	-	100	-	-
Jimma Rare .....	-	-	-	-	-
Bila Seyo.....	-	-	-	-	-
Sibu Sire.....	100	-	100	-	-
Guto Wayu.....	100	-	75	12.5	12.5
Sasiga.....	-	-	-	-	-
Leka Dulecha.....	100	-	100	-	-
Diga.....	-	-	-	-	-
Jimma Arjo .....	100	-	100	-	-
Nunu Kumba.....	100	-	100	-	-
Wama Bonaya.....	100	100	-	-	-
Illubabor Zone .....	100	11.09	88.91	-	-
Darimu .....	100	-	100	-	-
Supena Sodo .....	100	-	100	-	-
Chora.....	100	100	-	-	-
Dega.....	-	-	-	-	-
Bedele .....	100	-	100	-	-
Gechi.....	100	20	80	-	-
Borecha .....	100	-	100	-	-
Dedesa.....	-	-	-	-	-
Yayu .....	100	4.97	95.03	-	-
Metu .....	100	-	100	-	-
Ale.....	100	-	100	-	-
Bure.....	-	-	-	-	-
Nono.....	100	100	-	-	-
Jimma Zone.....	100	6.85	90.57	0.61	1.97
Limu Seka.....	100	100	-	-	-
Limu Kosa .....	100	4.08	95.92	-	-
Sokoru.....	100	9.59	87.2	3.21	-
Tiro Afeta.....	-	-	-	-	-
Kersa .....	100	-	95.21	-	4.79
Mana .....	-	-	-	-	-
Goma.....	-	-	-	-	-
Gera.....	-	-	-	-	-
Seka Chekorsa .....	100	-	100	-	-
Dedo.....	-	-	-	-	-
Omonada.....	100	-	100	-	-

TABLE 7-35-c –Cont'd

Geographic Area	Total (%)	PERCENT UTILIZED FOR:			
		Household Consumption	Sale	Wages in Kind	Other
Sigmo .....	-	-	-	-	-
Setema .....	100	-	100	-	-
West Shewa Zone .....	100	26.95	68.43	0.88	3.74
Ginde Beret .....	100	37.87	62.13	-	-
Jeldu .....	100	52.09	31.71	-	16.2
Ambo .....	100	27.73	66.46	5.81	-
Cheliya .....	100	-	100	-	-
Bako Tibe .....	100	0.99	99.01	-	-
Dano .....	100	-	100	-	-
Nono .....	-	-	-	-	-
Tikur .....	100	-	100	-	-
Amaya .....	100	-	100	-	-
Wonchi .....	-	-	-	-	-
Dendi .....	100	42.41	57.59	-	-
Ejerie .....	100	-	100	-	-
Adda Berga .....	100	72.12	27.88	-	-
Walmara .....	100	11.59	88.41	-	-
Alem Gana .....	100	46.21	53.79	-	-
Kersana Kondaltiti .....	100	100	-	-	-
Tole .....	-	-	-	-	-
Elu .....	100	46.67	53.33	-	-
Dawo .....	100	-	100	-	-
Walisona Goro .....	100	8.59	91.41	-	-
Becho .....	100	-	100	-	-
Kokir .....	-	-	-	-	-
Meta Robi .....	-	-	-	-	-
North Shewa Zone .....	100	27.85	71.72	-	0.43
Wara Jarso .....	100	23.93	76.07	-	-
Dera .....	100	-	100	-	-
Hidabu Abote .....	-	-	-	-	-
Kuyu .....	100	4.11	95.89	-	-
Degem .....	100	50	50	-	-
Gerar Jarso .....	100	14.76	83.41	-	1.83
Yaya Gulelena Debre .....	100	-	100	-	-
Wuchalena Jido .....	100	47.96	52.04	-	-
Abichuna Gna'a .....	100	16.7	83.3	-	-
Kembibit .....	100	53.12	46.88	-	-
Berehna Aleltu .....	100	21.95	78.05	-	-
Mulona Sululta .....	100	59.18	40.82	-	-
East Shewa Zone .....	100	23.77	74.1	0.2	1.93
Fentale .....	100	10.97	83.87	-	5.16
Boset .....	100	16.96	83.04	-	-
Adama .....	100	25.05	74.95	-	-
Lome .....	100	24.21	62.1	3.28	10.41
Gimbichu .....	100	-	88.28	-	11.72
Ada'a Liben Chukala .....	100	19.72	80.28	-	-
Dugda Bora .....	100	17.59	82.41	-	-
Adami Tullu Jido Komb .....	100	31.24	68.76	-	-
Arsi Negele .....	100	21.9	73.36	-	4.73
Shashemene .....	100	23.86	75.14	-	1.01
Seraro .....	100	100	-	-	-
Arsi Zone .....	100	30.83	67.21	0.25	1.71
Merti .....	100	56.63	43.37	-	-
Aseko .....	100	54.89	45.11	-	-
Gololcha .....	-	-	-	-	-
Jeju .....	100	100	-	-	-
Dodotana Sire .....	100	17.54	80.49	-	1.97
Zeway Dugda .....	100	21.2	78.8	-	-
Hitosa .....	100	9.76	76.6	-	13.65
Sude .....	100	-	100	-	-
Chole .....	100	-	95.23	-	4.77
Amigna .....	100	83.64	16.36	-	-
Seru .....	100	26.11	73.89	-	-
Robe .....	100	22.62	69.32	-	8.06
Tena .....	100	43.09	56.91	-	-
Sherka .....	100	43.76	56.24	-	-
Di geluna Tijo .....	100	27.81	72.19	-	-
Tiyo .....	100	5.54	90.42	2.02	2.02

TABLE 7-35-c –Cont'd

Geographic Area	Total (%)	PERCENT UTILIZED FOR:			
		Household Consumption	Sale	Wages in Kind	Other
Munesa.....	100	9.99	90.01	-	-
Bekoji.....	100	37.33	57.11	-	5.56
Gedeb.....	100	35.83	64.17	-	-
Kofele.....	100	34.4	65.6	-	-
West Harerge Zone.....	100	47.48	31.87	1.55	19.11
Mieso.....	100	55.9	34.57	7.63	1.91
Doba.....	100	100	-	-	-
Tulo.....	100	-	-	-	100
Mesela.....	100	34.92	32.54	-	32.54
Chiro.....	100	100	-	-	-
Goba Koricha.....	100	-	100	-	-
Anchar.....	100	60.13	4.65	-	35.22
Habro.....	100	45.27	43.37	-	11.36
Darolebu.....	100	54.91	31.15	-	13.94
Boke.....	-	-	-	-	-
Kuni.....	100	-	73.02	-	26.98
East Harerge Zone.....	100	8.1	36.69	0.84	54.38
Kombolcha.....	100	-	43.4	-	56.6
Jarso.....	-	-	-	-	-
Gursum.....	100	16.91	30.87	-	52.22
Babile.....	-	-	-	-	-
Fedis.....	100	100	-	-	-
Haro Maya.....	100	3.29	31.68	-	65.03
Kurfa Chele.....	-	-	-	-	-
Kersa.....	100	-	-	-	100
Meta.....	100	21.73	53.82	-	24.45
Goro Gutu.....	100	-	-	100	-
Deder.....	100	-	-	-	100
Malka Balo.....	-	-	-	-	-
Bedeno.....	-	-	-	-	-
Girawa.....	100	15.74	75.3	-	8.96
Gola Oda.....	-	-	-	-	-
Bale Zone.....	100	66.94	29.45	-	3.61
Kokosa.....	100	100	-	-	-
Dodola.....	100	78.42	19.62	-	1.96
Adaba.....	100	11.41	88.59	-	-
Agarfa.....	100	44.16	27.92	-	27.92
Gasera.....	100	24.72	75.28	-	-
Gololcha.....	-	-	-	-	-
Legehida.....	100	94.74	5.26	-	-
Ginir.....	100	75.71	24.29	-	-
Sinanana Dinsho.....	100	39.6	53.11	-	7.28
Goba.....	100	70.4	29.6	-	-
Mennana Arena Buluk.....	100	75.88	15.32	-	8.8
Nensebo.....	-	-	-	-	-
Meda Welabu.....	100	70.82	29.18	-	-
Berbere.....	-	-	-	-	-
Goro.....	100	62.83	37.17	-	-
Raytu.....	-	-	-	-	-
Seweyna.....	-	-	-	-	-
Borena Zone.....	100	25.57	69.3	-	5.13
Uraga.....	100	26.95	48.7	-	24.35
Bore.....	100	19.8	80.2	-	-
Adolana Wadera.....	100	37.89	62.11	-	-
Odo Shakiso.....	100	-	100	-	-
Hager Mariam.....	100	23.12	76.88	-	-
Yabelo.....	100	14.68	85.32	-	-
Arero.....	100	65.43	34.57	-	-
Liben.....	100	-	100	-	-
Moyale.....	100	-	33.33	-	66.67
Dire.....	100	35.27	60.7	-	4.03
Teltele.....	-	-	-	-	-

TABLE 7-36: LIVESTOCK PRODUCT UTILIZATION - PERCENTAGE OF USES OF SKIN  
BY TYPE OF USE, ZONE, AND WEREDA

a) Both Rural and Urban Holdings

Geographic Area	Total (%)	PERCENT UTILIZED FOR:			
		Household Consumption	Sale	Wages in Kind	Other
Oromia Region .....	100	27.52	68.98	0.16	3.33
West Welega Zone .....	100	22.22	72.88	1.36	3.54
Mana Sibu .....	100	3.58	53.64	-	42.78
Nejo .....	100	-	100	-	-
Gimbi .....	100	30.81	69.19	-	-
Lalo Asabi .....	100	-	36.57	-	63.43
Boji .....	100	-	100	-	-
Ayra Guliso .....	100	-	100	-	-
Jarso .....	100	22.53	77.47	-	-
Gidami .....	100	40.15	59.85	-	-
Jimma Horo .....	100	41.03	58.53	-	0.44
Hawa Welel .....	100	34.03	65.97	-	-
Gawo Dale .....	100	48.75	34.9	8.7	7.65
Dale Sadi .....	100	12.89	87.11	-	-
Yubdo .....	-	-	-	-	-
Ganji .....	100	-	84.52	15.48	-
Haru .....	100	20.65	79.35	-	-
Nole Kaba .....	100	24.82	73.7	-	1.48
Lalo Kilie .....	100	14.87	81.38	-	3.75
Sayo .....	100	4.02	93.67	-	2.31
Anfilo .....	100	15.48	84.52	-	-
Begi .....	100	3.94	79.34	9.84	6.89
East Welega Zone .....	100	17.09	80.46	0.05	2.4
Limu .....	100	16.85	83.15	-	-
Ibantu .....	100	50.34	49.66	-	-
Gida Kiremu .....	100	4.89	95.11	-	-
Jarte .....	100	25.12	73.56	-	1.33
Amuru .....	100	11.94	88.06	-	-
Abe Dongoro .....	100	25.72	55.46	-	18.83
Jimma Horo .....	100	10.81	88.34	-	0.84
Abay Chomen .....	100	8.84	81.37	-	9.8
Guduru .....	100	40.69	59.02	-	0.29
Jimma Rare .....	100	22.27	66.77	-	10.96
Bila Seyo .....	100	29.91	69.94	-	0.15
Sibu Sire .....	100	15.87	84.13	-	-
Guto Wayu .....	100	-	100	-	-
Sasiga .....	100	-	68.06	-	31.94
Leka Dulecha .....	100	5.44	94.56	-	-
Diga .....	100	13.64	81.77	-	4.59
Jimma Arjo .....	100	2.11	96.48	-	1.41
Nunu Kumba .....	100	23.71	73.01	-	3.28
Wama Bonaya .....	100	29.35	70.01	0.5	0.14
Illubabor Zone .....	100	10.35	88.39	0.01	1.26
Darimu .....	100	14.76	83.96	-	1.28
Supena Sodo .....	100	8.53	90.82	-	0.65
Chora .....	100	7.35	92.04	-	0.6
Dega .....	100	8.37	91.63	-	-
Bedele .....	100	9.78	87.73	-	2.5
Gechi .....	100	10	83.94	-	6.06
Borecha .....	100	12.52	87.48	-	-
Dedesa .....	100	14.16	85.62	0.22	-
Yayu .....	100	12.58	84.56	-	2.86
Metu .....	100	3.38	95.12	-	1.5
Ale .....	100	7.17	92.83	-	-
Bure .....	100	5.42	91.88	-	2.71
Nono .....	100	16.95	82.09	-	0.96
Jimma Zone .....	100	8.11	86.75	-	5.13
Limu Seka .....	100	30.97	60.3	-	8.73
Limu Kosa .....	100	27.33	72.67	-	-
Sokoru .....	100	4.45	88.12	-	7.42
Tiro Afeta .....	100	-	88.42	-	11.58
Kersa .....	100	15.95	82.28	-	1.77
Mana .....	100	15.57	84.43	-	-
Goma .....	100	7.35	81.83	-	10.81
Gera .....	100	10.01	89.06	-	0.92



TABLE 7-36-a –Cont'd

Geographic Area	Total (%)	PERCENT UTILIZED FOR:			
		Household Consumption	Sale	Wages in Kind	Other
Seka Chekorsa .....	100	3.73	79.69	-	16.57
Dedo .....	100	0.13	99.74	0.13	-
Omonada .....	100	8.07	88.78	-	3.15
Sigmo .....	100	-	100	-	-
Setema .....	100	6.46	93.11	-	0.43
West Shewa Zone .....	100	13.78	82.16	-	4.07
Ginde Beret .....	100	10.98	86.88	-	2.14
Jeldu .....	100	9.56	90.44	-	-
Ambo .....	100	13.18	84.25	-	2.57
Cheliya .....	100	13.56	85.8	-	0.63
Bako Tibe .....	100	12.76	87.24	-	-
Dano .....	100	10.42	63.44	-	26.14
Nono .....	100	17.5	71.04	-	11.46
Tikur .....	100	4.98	94.49	-	0.53
Amaya .....	100	19.62	77.38	-	3
Wonchi .....	100	7.95	92.05	-	-
Dendi .....	100	9.06	87.67	-	3.27
Ejerie .....	100	29.14	70.86	-	-
Adda Berga .....	100	13.63	85.7	-	0.67
Walmara .....	100	14.26	71.55	-	14.18
Alem Gana .....	100	29.8	70.2	-	-
Kersana Kondaltiti .....	100	6.11	90.55	-	3.34
Tole .....	100	12.42	69.33	-	18.25
Elu .....	100	55.25	21.48	-	23.27
Dawo .....	100	14.82	83.76	-	1.42
Walisona Goro .....	100	54.23	45.77	-	-
Becho .....	100	10.73	72.09	-	17.18
Kokir .....	100	5.79	93.92	-	0.29
Meta Robi .....	100	14.36	85.64	-	-
North Shewa Zone .....	100	13.8	85.87	0.05	0.28
Wara Jarso .....	100	11.7	87.93	0.24	0.13
Dera .....	100	14.55	85.45	-	-
Hidabu Abote .....	100	13.16	86.76	-	0.08
Kuyu .....	100	7.13	92.87	-	-
Degem .....	100	9.19	90.59	0.21	-
Gerar Jarso .....	100	22.92	77.08	-	-
Yaya Gulelena Debre .....	100	11.81	88.19	-	-
Wuchalena Jido .....	100	7.38	92.59	-	0.03
Abichuna Gna'a .....	100	6.42	93.52	0.06	-
Kembibit .....	100	17.84	82.16	-	-
Berehna Aleltu .....	100	19.83	77.08	-	3.09
Mulona Sululta .....	100	23.38	76.48	-	0.15
East Shewa Zone .....	100	33.1	64.07	0.17	2.66
Fentale .....	100	22.49	58.53	-	18.98
Boset .....	100	76.66	22.33	-	1.01
Adama .....	100	35.55	64.45	-	-
Lome .....	100	22.39	77.28	-	0.33
Gimbichu .....	100	30.16	60.47	-	9.38
Ada'a Liben Chukala .....	100	35.36	63.21	-	1.43
Dugda Bora .....	100	24.92	74.99	-	0.1
Adami Tullu Jido Komb .....	100	15.55	84.27	-	0.19
Arsi Negele .....	100	10.19	89.81	-	-
Shashemene .....	100	51.02	48.98	-	-
Seraro .....	100	26.52	71.29	1.97	0.22
Akaki .....	100	50.99	49.01	-	-
Arsi Zone .....	100	34.83	63.61	0.03	1.53
Merti .....	100	41.35	56.74	-	1.91
Aseko .....	100	57.96	40.86	-	1.18
Gololcha .....	100	88.16	11.84	-	-
Jeju .....	100	38.52	60.31	-	1.17
Dodotana Sire .....	100	31.51	64.74	0.87	2.88
Zeway Dugda .....	100	16	83.26	-	0.75
Hitosa .....	100	38.62	61.38	-	-
Sude .....	100	52.51	46.67	-	0.83
Chole .....	100	19.22	57.55	-	23.23
Amigna .....	100	45.63	45.16	-	9.21
Seru .....	100	42.44	57.56	-	-
Robe .....	100	30.9	69.1	-	-

TABLE 7-36-a –Cont'd

Geographic Area	Total (%)	PERCENT UTILIZED FOR:			
		Household Consumption	Sale	Wages in Kind	Other
Tena .....	100	37.73	61.84	-	0.42
Sherka .....	100	39.71	60.29	-	-
Di geluna Tijo .....	100	33.52	66.48	-	-
Tiyo .....	100	39.77	60.23	-	-
Munesa .....	100	35.93	64.07	-	-
Bekoji .....	100	37.54	62.01	-	0.44
Gedeb .....	100	33.2	63.87	-	2.94
Kofele .....	100	10.7	89.25	-	0.05
West Harerge Zone .....	100	79.72	9.92	1.56	8.8
Mieso .....	100	60.2	27.55	0.46	11.79
Doba .....	100	61.87	36.92	-	1.22
Tulo .....	100	-	45.68	-	54.32
Mesela .....	100	99.29	0.61	-	0.1
Chiro .....	100	69.64	15.17	-	15.19
Goba Koricha .....	100	61.83	12.44	10.29	15.43
Anchar .....	100	86.61	3.84	0.18	9.37
Habro .....	100	87.48	7.36	0.19	4.97
Darolebu .....	100	99.85	0.06	-	0.09
Boke .....	100	74.15	-	-	25.85
Kuni .....	100	66.81	22.45	-	10.74
East Harerge Zone .....	100	58.95	3.43	1.08	36.54
Kombolcha .....	100	-	52.19	-	47.81
Jarso .....	100	9.71	5.33	-	84.96
Gursum .....	100	51.4	0.53	0.14	47.93
Babile .....	100	33.52	4.03	3.94	58.52
Fedis .....	100	51.4	-	3.44	45.15
Haro Maya .....	100	43.11	2.31	3.13	51.45
Kurfa Chele .....	100	7.25	3.56	-	89.19
Kersa .....	100	69.48	1.53	-	28.99
Meta .....	100	95.43	1.89	-	2.68
Goro Gutu .....	100	90.35	4.64	0.06	4.95
Deder .....	100	82.02	7.21	0.27	10.5
Malka Balo .....	100	35.91	11.1	-	52.99
Bedeno .....	100	100	-	-	-
Girawa .....	100	-	1.28	-	98.72
Gola Oda .....	100	87.53	-	-	12.47
Bale Zone .....	100	44.08	55.08	0.01	0.84
Kokosa .....	100	9.63	90.37	-	-
Dodola .....	100	25.33	74.66	-	0.01
Adaba .....	100	19.24	79.45	-	1.31
Agarfa .....	100	54.4	41.39	-	4.21
Gasera .....	100	70.01	29.99	-	-
Gololcha .....	100	54.7	45.3	-	-
Legehida .....	100	95.26	4.74	-	-
Ginir .....	100	77.9	16.69	-	5.41
Sinanana Dinsho .....	100	45.83	50.55	-	3.62
Goba .....	100	34.59	63.49	-	1.91
Mennana Arena Buluk .....	100	97.52	2.25	-	0.23
Nensebo .....	100	18.97	80.98	-	0.05
Meda Welabu .....	100	90.84	9.05	-	0.11
Berbere .....	100	81.1	17.26	-	1.64
Guradamole .....	100	94.28	4.6	-	1.12
Goro .....	100	51.76	48.02	0.22	-
Raytu .....	100	93.49	6.33	0.04	0.14
Seweyna .....	100	99.41	-	-	0.59
Borena Zone .....	100	46.33	52.71	0.32	0.65
Uraga .....	100	11.84	88.16	-	-
Bore .....	100	12.07	86.26	-	1.67
Adolana Wadera .....	100	98.17	1.83	-	-
Odo Shakiso .....	100	72.04	27.96	-	-
Hager Mariam .....	100	66.57	33.27	0.03	0.13
Yabelo .....	100	22.51	77.28	0.12	0.09
Arero .....	100	36.75	62.27	0.14	0.84
Liben .....	100	94.76	3.36	-	1.88
Moyale .....	100	12.84	81.26	5.9	-
Dire .....	100	29.03	69.28	0.4	1.29
Teltele .....	100	85.4	11.81	-	2.79
Gelana Abaya .....	100	3.63	96.37	-	-

b) Rural Holdings

Geographic Area	Total (%)	PERCENT UTILIZED FOR:			
		Household Consumption	Sale	Wages in Kind	Other
Oromia Region .....	100	27.74	68.77	0.16	3.33
West Welega Zone.....	100	22.87	72.15	1.4	3.57
Mana Sibu .....	100	3.61	53.2	-	43.19
Nejo.....	100	-	100	-	-
Gimbi .....	100	33.07	66.93	-	-
Lalo Asabi.....	-	-	-	-	-
Boji.....	-	-	-	-	-
Ayra Guliso.....	100	-	100	-	-
Jarso .....	100	23.14	76.86	-	-
Gidami .....	100	44.94	55.06	-	-
Jimma Horo .....	100	41.03	58.53	-	0.44
Hawa Welel .....	100	34.03	65.97	-	-
Gawo Dale .....	100	49.01	34.56	8.74	7.69
Dale Sadi.....	100	13.19	86.81	-	-
Yubdo.....	-	-	-	-	-
Ganji.....	100	-	84.52	15.48	-
Haru .....	100	34.94	65.06	-	-
Nole Kaba .....	100	25.16	73.33	-	1.5
Lalo Kilie .....	100	14.87	81.38	-	3.75
Sayo .....	100	4.12	93.52	-	2.37
Anfilo.....	100	15.48	84.52	-	-
Begi .....	100	4	78.99	10	7
East Welega Zone.....	100	17.32	80.2	-	2.48
Limu .....	100	17.85	82.15	-	-
Ibantu .....	100	50.34	49.66	-	-
Gida Kiremu .....	100	4.89	95.11	-	-
Jarte.....	100	25.12	73.56	-	1.33
Amuru .....	100	12.01	87.99	-	-
Abe Dongoro .....	100	25.72	55.46	-	18.83
Jimma Horo .....	100	11.17	87.93	-	0.9
Abay Chomen .....	100	7.95	82	-	10.05
Guduru .....	100	40.48	59.23	-	0.29
Jimma Rare .....	100	22.69	66.14	-	11.17
Bila Seyo.....	100	29.99	69.85	-	0.15
Sibu Sire.....	100	16.87	83.13	-	-
Guto Wayu.....	100	-	100	-	-
Sasiga .....	100	-	68.06	-	31.94
Leka Dulecha .....	100	5.44	94.56	-	-
Diga.....	100	13.64	81.77	-	4.59
Jimma Arjo .....	100	1.71	96.82	-	1.47
Nunu Kumba.....	100	24.27	72.38	-	3.35
Wama Bonaya.....	100	29.24	70.62	-	0.14
Illubabor Zone .....	100	10.35	88.38	0.01	1.26
Darimu .....	100	14.76	83.96	-	1.28
Supena Sodo .....	100	8.55	90.8	-	0.65
Chora.....	100	7.38	92	-	0.61
Dega .....	100	8.44	91.56	-	-
Bedele .....	100	9.75	87.75	-	2.5
Gechi.....	100	10	83.94	-	6.06
Borecha .....	100	12.52	87.48	-	-
Dedesa.....	100	14.21	85.57	0.22	-
Yayu.....	100	12.62	84.52	-	2.87
Metu.....	100	3.22	95.27	-	1.51
Ale.....	100	7.22	92.78	-	-
Bure.....	100	5.42	91.88	-	2.71
Nono.....	100	16.83	82.21	-	0.97
Jimma Zone.....	100	8.13	86.69	-	5.17
Limu Seka.....	100	30.97	60.3	-	8.73
Limu Kosa .....	100	27.42	72.58	-	-
Sokoru.....	100	3.92	88.57	-	7.51
Tiro Afeta.....	100	-	88.42	-	11.58
Kersa .....	100	16.33	81.86	-	1.81
Mana .....	100	15.57	84.43	-	-
Goma.....	100	7.56	81.17	-	11.26
Gera.....	100	10.04	89.03	-	0.93
Seka Chekorsa .....	100	3.74	79.65	-	16.61
Dedo.....	100	-	100	-	-

TABLE 7-36-b –Cont'd

Geographic Area	Total (%)	PERCENT UTILIZED FOR:			
		Household Consumption	Sale	Wages in Kind	Other
Omonada.....	100	8.13	88.69	-	3.18
Sigmo.....	100	-	100	-	-
Setema.....	100	6.49	93.07	-	0.44
West Shewa Zone.....	100	13.84	82.05	-	4.11
Ginde Beret.....	100	11.01	86.84	-	2.15
Jeldu.....	100	9.78	90.22	-	-
Ambo.....	100	13.25	84.16	-	2.59
Cheliya.....	100	13.34	86.01	-	0.65
Bako Tibe.....	100	12.86	87.14	-	-
Dano.....	100	10.85	61.91	-	27.24
Nono.....	100	17.66	70.79	-	11.55
Tikur.....	100	5	94.47	-	0.53
Amaya.....	100	19.58	77.41	-	3.01
Wonchi.....	100	7.95	92.05	-	-
Dendi.....	100	9.04	87.73	-	3.23
Ejerie.....	100	30.01	69.99	-	-
Adda Berga.....	100	13.79	85.52	-	0.69
Walmara.....	100	14.15	70.51	-	15.33
Alem Gana.....	100	30.76	69.24	-	-
Kersana Kondaltiti.....	100	6.04	90.59	-	3.37
Tole.....	100	12.42	69.33	-	18.25
Elu.....	100	55.58	20.65	-	23.78
Dawo.....	100	14.88	83.69	-	1.43
Walisona Goro.....	100	55.13	44.87	-	-
Becho.....	100	11.02	71.33	-	17.65
Kokir.....	100	5.79	93.92	-	0.29
Meta Robi.....	100	14.36	85.64	-	-
North Shewa Zone.....	100	13.79	85.88	0.05	0.28
Wara Jarso.....	100	11.73	87.95	0.24	0.08
Dera.....	100	14.6	85.4	-	-
Hidabu Abote.....	100	13.21	86.71	-	0.08
Kuyu.....	100	6.77	93.23	-	-
Degem.....	100	9.21	90.57	0.22	-
Gerar Jarso.....	100	23.45	76.55	-	-
Yaya Gulelena Debre.....	100	11.81	88.19	-	-
Wuchalena Jido.....	100	7.34	92.63	-	0.03
Abichuna Gna'a.....	100	6.42	93.51	0.06	-
Kembibit.....	100	17.72	82.28	-	-
Berehna Aleltu.....	100	20	76.8	-	3.2
Mulona Sululta.....	100	23.47	76.39	-	0.13
East Shewa Zone.....	100	33.91	63.19	0.18	2.72
Fentale.....	100	23.73	56.17	-	20.1
Boset.....	100	80.46	18.46	-	1.08
Adama.....	100	36.2	63.8	-	-
Lome.....	100	22.25	77.41	-	0.34
Gimbichu.....	100	30.84	59.49	-	9.67
Ada'a Liben Chukala.....	100	35.93	62.6	-	1.47
Dugda Bora.....	100	24.87	75.13	-	-
Adami Tullu Jido Komb.....	100	16.01	83.99	-	-
Arsi Negele.....	100	9.82	90.18	-	-
Shashemene.....	100	52.57	47.43	-	-
Seraro.....	100	27.37	70.51	2.05	0.07
Akaki.....	100	50.99	49.01	-	-
Arsi Zone.....	100	35.15	63.26	0.04	1.55
Merti.....	100	41.31	56.74	-	1.95
Aseko.....	100	57.58	41.22	-	1.2
Gololcha.....	100	88.16	11.84	-	-
Jeju.....	100	38.66	60.17	-	1.18
Dodotana Sire.....	100	32.87	63.16	0.96	3.01
Zeway Dugda.....	100	16.13	83.11	-	0.75
Hitosa.....	100	39.26	60.74	-	-
Sude.....	100	52.51	46.67	-	0.83
Chole.....	100	18.87	57.41	-	23.72
Amigna.....	100	47.32	43.02	-	9.66
Seru.....	100	42.5	57.5	-	-
Robe.....	100	31.07	68.93	-	-
Tena.....	100	38.12	61.44	-	0.44
Sherka.....	100	39.95	60.05	-	-

TABLE 7-36-b –Cont'd

Geographic Area	Total (%)	PERCENT UTILIZED FOR:			
		Household Consumption	Sale	Wages in Kind	Other
Di geluna Tijo .....	100	34.27	65.73	-	-
Tiyo .....	100	42.02	57.98	-	-
Munesa .....	100	36.06	63.94	-	-
Bekoji .....	100	37.89	61.66	-	0.45
Gedeb .....	100	33.69	63.29	-	3.02
Kofele .....	100	10.63	89.31	-	0.05
West Harerge Zone .....	100	81.42	8.32	1.56	8.69
Mieso .....	100	72.31	14.11	-	13.58
Doba .....	100	62.27	36.49	-	1.24
Tulo .....	100	-	40.61	-	59.39
Mesela .....	100	99.9	-	-	0.1
Chiro .....	100	77.13	11.02	-	11.85
Goba Koricha .....	100	61.83	12.44	10.29	15.43
Anchar .....	100	86.57	3.85	0.18	9.4
Habro .....	100	91.33	3.97	-	4.7
Darolebu .....	100	99.91	-	-	0.09
Boke .....	100	74.15	-	-	25.85
Kuni .....	100	69.71	19.36	-	10.92
East Harerge Zone .....	100	60.01	2.63	1.03	36.34
Kombolcha .....	100	-	52.19	-	47.81
Jarso .....	100	9.71	5.33	-	84.96
Gursum .....	100	51.89	-	-	48.11
Babile .....	100	32.45	-	-	67.55
Fedis .....	100	50.64	-	3.5	45.86
Haro Maya .....	100	44.09	1.97	3.21	50.73
Kurfa Chele .....	100	-	3.89	-	96.11
Kersa .....	100	71.32	-	-	28.68
Meta .....	100	97.69	-	-	2.31
Goro Gutu .....	100	91.45	3.92	-	4.63
Deder .....	100	86.49	5.21	-	8.3
Malka Balo .....	100	36.45	10.22	-	53.33
Bedeno .....	100	100	-	-	-
Girawa .....	100	-	-	-	100
Gola Oda .....	100	100	-	-	-
Bale Zone .....	100	44.25	54.94	-	0.81
Kokosa .....	100	9.63	90.37	-	-
Dodola .....	100	25.44	74.56	-	-
Adaba .....	100	19.41	79.27	-	1.32
Agarfa .....	100	54.63	41.08	-	4.29
Gasera .....	100	70.05	29.95	-	-
Gololcha .....	100	54.5	45.5	-	-
Leghida .....	100	95.26	4.74	-	-
Ginir .....	100	78.12	16.66	-	5.23
Sinanana Dinsho .....	100	46.63	49.76	-	3.61
Goba .....	100	36.67	61.37	-	1.96
Mennana Arena Buluk .....	100	97.69	2.22	-	0.1
Nensebo .....	100	18.97	80.98	-	0.05
Meda Welabu .....	100	90.69	9.2	-	0.11
Berbere .....	100	82	16.33	-	1.67
Guradamole .....	100	94.28	4.6	-	1.12
Goro .....	100	52.23	47.77	-	-
Raytu .....	100	93.46	6.36	0.04	0.14
Seweyna .....	100	99.41	-	-	0.59
Borena Zone .....	100	46.54	52.52	0.29	0.65
Uraga .....	100	11.69	88.31	-	-
Bore .....	100	11.8	86.49	-	1.71
Adolana Wadera .....	100	100	-	-	-
Odo Shakiso .....	100	72.44	27.56	-	-
Hager Mariam .....	100	66.8	33.08	-	0.13
Yabelo .....	100	22.32	77.58	-	0.09
Arero .....	100	37.59	61.65	-	0.76
Liben .....	100	95.52	2.59	-	1.89
Moyale .....	100	12.6	81.44	5.96	-
Dire .....	100	29.14	69.17	0.4	1.3
Teltele .....	100	86.41	10.75	-	2.83
Gelana Abaya .....	100	3.63	96.37	-	-

c) Urban Holdings

Geographic Area	Total (%)	PERCENT UTILIZED FOR:			
		Household Consumption	Sale	Wages in Kind	Other
Oromia Region .....	100	16.8	79.32	0.47	3.4
West Welega Zone.....	100	0.75	96.83	-	2.42
Mana Sibu .....	100	-	100	-	-
Nejo .....	-	-	-	-	-
Gimbi .....	100	6.53	93.47	-	-
Lalo Asabi.....	100	-	36.57	-	63.43
Boji.....	100	-	100	-	-
Ayra Guliso .....	100	-	100	-	-
Jarso .....	100	-	100	-	-
Gidami .....	100	-	100	-	-
Jimma Horo .....	-	-	-	-	-
Hawa Welel .....	-	-	-	-	-
Gawo Dale .....	100	-	100	-	-
Dale Sadi.....	100	-	100	-	-
Yubdo.....	-	-	-	-	-
Ganji.....	-	-	-	-	-
Haru .....	100	-	100	-	-
Nole Kaba .....	100	-	100	-	-
Lalo Kilie .....	-	-	-	-	-
Sayo .....	100	-	100	-	-
Anfilo .....	-	-	-	-	-
Begi .....	100	-	100	-	-
East Welega Zone.....	100	9.72	88.55	1.73	-
Limu .....	100	-	100	-	-
Ibantu .....	-	-	-	-	-
Gida Kiremu .....	-	-	-	-	-
Jarte .....	-	-	-	-	-
Amuru .....	100	-	100	-	-
Abe Dongoro .....	-	-	-	-	-
Jimma Horo .....	100	5.36	94.64	-	-
Abay Chomen .....	100	42.51	57.49	-	-
Guduru .....	100	56.66	43.34	-	-
Jimma Rare .....	100	-	100	-	-
Bila Seyo.....	100	27.32	72.68	-	-
Sibu Sire.....	100	0.69	99.31	-	-
Guto Wayu.....	100	-	100	-	-
Sasiga .....	-	-	-	-	-
Leka Dulecha .....	-	-	-	-	-
Diga .....	-	-	-	-	-
Jimma Arjo .....	100	11.35	88.65	-	-
Nunu Kumba .....	100	-	100	-	-
Wama Bonaya .....	100	37.5	25	37.5	-
Illubabor Zone .....	100	9.86	90.14	-	-
Darimu .....	-	-	-	-	-
Supena Sodo .....	100	-	100	-	-
Chora.....	100	5.24	94.76	-	-
Dega .....	100	-	100	-	-
Bedele .....	100	42.13	57.87	-	-
Gechi .....	-	-	-	-	-
Borecha .....	-	-	-	-	-
Dedesa.....	100	-	100	-	-
Yayu .....	100	-	100	-	-
Metu .....	100	22.7	77.3	-	-
Ale.....	100	-	100	-	-
Bure.....	-	-	-	-	-
Nono.....	100	33.33	66.67	-	-
Jimma Zone.....	100	5.76	93.23	0.36	0.65
Limu Seka.....	-	-	-	-	-
Limu Kosa .....	100	21.22	78.78	-	-
Sokoru.....	100	48.63	51.37	-	-
Tiro Afeta.....	-	-	-	-	-
Kersa .....	100	-	100	-	-
Mana .....	-	-	-	-	-
Goma.....	100	3.71	93.33	-	2.96
Gera.....	100	-	100	-	-
Seka Chekorsa .....	100	-	100	-	-
Dedo .....	100	19	61.99	19	-
Omonada .....	100	-	100	-	-

TABLE 7-36-c –Cont'd

Geographic Area	Total (%)	PERCENT UTILIZED FOR:			
		Household Consumption	Sale	Wages in Kind	Other
Sigmo .....	100	-	100	-	-
Setema .....	100	-	100	-	-
West Shewa Zone .....	100	9.81	88.86	-	1.33
Ginde Beret .....	100	4.37	95.63	-	-
Jeldu .....	100	-	100	-	-
Ambo .....	100	6.55	92.72	-	0.73
Cheliya .....	100	26.88	73.12	-	-
Bako Tibe .....	100	-	100	-	-
Dano .....	100	-	100	-	-
Nono .....	100	7.44	86.62	-	5.94
Tikur .....	100	-	100	-	-
Amaya .....	100	100	-	-	-
Wonchi .....	-	-	-	-	-
Dendi .....	100	10.71	83.12	-	6.17
Ejerie .....	100	5.72	94.28	-	-
Adda Berga .....	100	9.33	90.67	-	-
Walmara .....	100	15.46	82.86	-	1.68
Alem Gana .....	100	13.49	86.51	-	-
Kersana Kondaltiti .....	100	13.64	86.36	-	-
Tole .....	-	-	-	-	-
Elu .....	100	40.43	59.57	-	-
Dawo .....	100	-	100	-	-
Walisona Goro .....	100	17.36	82.64	-	-
Becho .....	100	-	100	-	-
Kokir .....	-	-	-	-	-
Meta Robi .....	-	-	-	-	-
North Shewa Zone .....	100	14.31	85.36	-	0.33
Wara Jarso .....	100	10.86	87.38	-	1.76
Dera .....	100	9.36	90.64	-	-
Hidabu Abote .....	100	9.1	90.9	-	-
Kuyu .....	100	18.17	81.83	-	-
Degem .....	100	7.32	92.68	-	-
Gerar Jarso .....	100	15.8	84.2	-	-
Yaya Gulelena Debre .....	100	11.75	88.25	-	-
Wuchalena Jido .....	100	11.24	88.76	-	-
Abichuna Gna'a .....	100	-	100	-	-
Kembibit .....	100	26.58	73.42	-	-
Berehna Aleltu .....	100	15.06	84.94	-	-
Mulona Sululta .....	100	14.2	84.48	-	1.31
East Shewa Zone .....	100	16.73	81.94	-	1.33
Fentale .....	100	5.74	90.25	-	4.01
Boset .....	100	23.19	76.81	-	-
Adama .....	100	15.09	84.91	-	-
Lome .....	100	26.44	73.56	-	-
Gimbichu .....	100	8.51	91.49	-	-
Ada'a Liben Chukala .....	100	24.05	75.28	-	0.67
Dugda Bora .....	100	25.85	71.9	-	2.25
Adami Tullu Jido Komb .....	100	12.05	86.35	-	1.59
Arsi Negele .....	100	21.99	78.01	-	-
Shashemene .....	100	14.76	85.24	-	-
Seraro .....	100	4.69	91.34	-	3.97
Arsi Zone .....	100	21.28	78.19	-	0.53
Merti .....	100	43.54	56.46	-	-
Aseko .....	100	87.5	12.5	-	-
Gololcha .....	-	-	-	-	-
Jeju .....	100	-	100	-	-
Dodotana Sire .....	100	17.73	80.68	-	1.59
Zeway Dugda .....	100	-	100	-	-
Hitosa .....	100	17.19	82.81	-	-
Sude .....	-	-	-	-	-
Chole .....	100	30.53	62.1	-	7.36
Amigna .....	100	11.6	88.4	-	-
Seru .....	100	38.89	61.11	-	-
Robe .....	100	7.36	92.64	-	-
Tena .....	100	23.25	76.75	-	-
Sherka .....	100	22.84	77.16	-	-
Di geluna Tijo .....	100	17.25	82.75	-	-
Tiyo .....	100	12.99	87.01	-	-

TABLE 7-36-c –Cont'd

Geographic Area	Total (%)	PERCENT UTILIZED FOR:			
		Household Consumption	Sale	Wages in Kind	Other
Munesa.....	100	16.25	83.75	-	-
Bekoji.....	100	25.64	74.14	-	0.22
Gedeb.....	100	16.45	83.55	-	-
Kofele.....	100	17.52	82.48	-	-
West Harerge Zone.....	100	18.67	67.23	1.25	12.85
Mieso.....	100	10	83.23	2.37	4.4
Doba.....	100	40.51	59.49	-	-
Tulo.....	100	-	97.82	-	2.18
Mesela.....	100	60	40	-	-
Chiro.....	100	3.11	52.03	-	44.86
Goba Koricha.....	-	-	-	-	-
Anchar.....	100	100	-	-	-
Habro.....	100	41.36	47.96	2.5	8.18
Darolebu.....	100	66.67	33.33	-	-
Boke.....	-	-	-	-	-
Kuni.....	100	-	93.55	-	6.45
East Harerge Zone.....	100	17.41	34.86	3.25	44.48
Kombolcha.....	-	-	-	-	-
Jarso.....	-	-	-	-	-
Gursum.....	100	27.76	26.03	6.8	39.42
Babile.....	100	40.41	30.14	29.46	-
Fedis.....	100	100	-	-	-
Haro Maya.....	100	2.22	16.43	-	81.35
Kurfa Chele.....	100	84.48	-	-	15.52
Kersa.....	100	-	59.47	-	40.53
Meta.....	100	18.1	66.65	-	15.25
Goro Gutu.....	100	15.52	53.88	4.33	26.26
Deder.....	100	12.38	38.38	4.48	44.76
Malka Balo.....	100	-	70	-	30
Bedenno.....	-	-	-	-	-
Girawa.....	100	-	100	-	-
Gola Oda.....	100	-	-	-	100
Bale Zone.....	100	32.14	64.82	0.66	2.38
Kokosa.....	100	-	100	-	-
Dodola.....	100	20.96	78.5	-	0.54
Adaba.....	100	-	100	-	-
Agarfa.....	100	42.42	57.58	-	-
Gasera.....	100	65.92	34.08	-	-
Gololcha.....	100	63.66	36.34	-	-
Legehida.....	-	-	-	-	-
Ginir.....	100	70.81	17.89	-	11.31
Sinanana Dinsho.....	100	27.77	68.44	-	3.79
Goba.....	100	17.56	80.91	-	1.53
Mennana Arena Buluk.....	100	-	16.58	-	83.42
Nensebo.....	-	-	-	-	-
Meda Welabu.....	100	100	-	-	-
Berbere.....	100	33.33	66.67	-	-
Goro.....	100	13.25	68.6	18.14	-
Raytu.....	100	100	-	-	-
Seweyna.....	-	-	-	-	-
Borena Zone.....	100	26.47	70.12	2.96	0.45
Uraga.....	100	100	-	-	-
Bore.....	100	25.07	74.93	-	-
Adolana Wadera.....	100	44.35	55.65	-	-
Odo Shakiso.....	100	49.53	50.47	-	-
Hager Mariam.....	100	17.8	74.6	7.6	-
Yabelo.....	100	33.73	58.91	7.36	-
Arero.....	100	9.52	82.39	4.76	3.33
Liben.....	100	-	100	-	-
Moyale.....	100	35.71	64.29	-	-
Dire.....	100	13.05	86.95	-	-
Teltele.....	100	22.89	77.11	-	-



**ANNEX TABLES PRESENTING  
ESTIMATES, STANDARD ERRORS, AND COEFFICIENTS OF  
VARIATION  
FOR  
SELECTED LIVESTOCK VARIABLES**

**Annex Tables 7.1 – 7.10**



Annex Table 7.1- Estimates of Livestock, Standard Errors and Coefficients of Variation by Type, Zone, and Wereda

Geographic Area	CATTLE			SHEEP			GOATS		
	Number	SE	CV	Number	SE	CV	Number	SE	CV
Oromia Region .....	18,035,686	165,821	1	4,691,016	71,001	2	4,174,968	94,058	2
West Welega Zone .....	1,034,515	19,190	2	174,412	6,267	4	79,346	4,146	5
Mana Sibru .....	143,300	10,714	7	4,373	681	16	7,872	1,872	24
Nejo .....	74,718	6,474	9	6,479	1,092	17	4,039	1,085	27
Gimbi .....	48,670	3,561	7	5,838	981	17	1,242	347	28
Lalo Asabi .....	28,016	1,885	7	3,554	442	12	613	202	33
Boji .....	54,037	4,280	8	5,113	796	16	1,090	278	26
Ayra Guliso .....	61,155	4,203	7	7,029	1,088	15	3,104	1,073	35
Jarso .....	87,795	5,536	6	7,399	942	13	6,174	994	16
Gidami .....	35,325	2,586	7	7,448	1,077	14	4,609	740	16
Jimma Horo .....	27,199	844	3	5,617	365	7	1,724	217	13
Hawa Welel .....	47,667	3,915	8	16,930	3,279	19	6,444	1,073	17
Gawo Dale .....	64,776	5,111	8	11,232	1,164	10	5,538	810	15
Dale Sadi .....	34,431	1,640	5	8,609	716	8	3,902	509	13
Yubdo .....	20,231	1,081	5	5,694	464	8	1,827	292	16
Ganji .....	26,715	1,549	6	3,261	464	14	538	164	31
Haru .....	27,937	1,638	6	5,180	538	10	1,562	339	22
Nole Kaba .....	77,752	5,906	8	25,885	3,270	13	10,121	1,394	14
Lalo Kilie .....	24,400	1,176	5	7,150	518	7	3,721	461	12
Sayo .....	48,913	3,215	7	20,995	2,466	12	3,314	674	20
Anfilo .....	13,662	1,645	12	7,906	977	12	430	156	36
Begi .....	87,814	4,646	5	8,721	1,063	12	11,483	2,147	19
East Welega Zone .....	1,458,187	24,649	2	190,682	10,190	5	121,050	7,877	7
Limu .....	122,103	10,305	8	15,974	2,114	13	5,485	1,033	19
Ibantu .....	45,813	1,351	3	3,242	366	11	3,180	404	13
Gida Kiremu .....	124,504	10,790	9	14,810	3,360	23	11,923	5,633	47
Jarte .....	63,536	3,154	5	6,374	615	10	5,688	815	14
Amuru .....	53,653	3,146	6	4,651	464	10	5,636	664	12
Abe Dongoro .....	32,900	2,396	7	2,941	564	19	3,846	750	20
Jimma Horo .....	165,994	9,646	6	40,214	6,926	17	16,556	2,297	14
Abay Chomen .....	38,419	1,974	5	1,399	301	21	4,248	503	12
Guduru .....	130,713	7,621	6	12,656	2,200	17	9,065	1,466	16
Jimma Rare .....	42,394	1,840	4	6,407	653	10	2,774	503	18
Bila Seyo .....	85,467	3,098	4	9,567	1,514	16	7,932	1,078	14
Sibu Sire .....	92,225	5,929	6	6,639	1,161	17	7,662	1,009	13
Guto Wayu .....	126,265	8,553	7	18,692	4,467	24	7,683	1,336	17
Sasiga .....	50,641	3,500	7	3,021	548	18	1,795	356	20
Leka Dulecha .....	45,875	2,596	6	7,524	1,159	15	4,478	776	17
Diga .....	51,292	3,205	6	13,236	1,637	12	2,815	559	20
Jimma Arjo .....	55,187	3,047	6	12,232	1,821	15	5,931	868	15
Nunu Kumba .....	43,082	2,005	5	3,434	632	18	5,614	589	11

Annex Table 7.1-Cont'd

Geographic Area	CATTLE			SHEEP			GOATS		
	Number	SE	CV	Number	SE	CV	Number	SE	CV
Wama Bonaya .....	88,125	6,220	7	7,668	1,440	19	8,739	3,659	42
Illubabor Zone .....	794,175	14,035	2	251,165	7,413	3	75,089	3,465	5
Darimu .....	69,211	3,183	5	29,379	2,012	7	10,676	1,203	11
Supena Sodo .....	64,119	3,527	6	24,511	1,636	7	4,626	735	16
Chora .....	82,906	4,602	6	29,737	2,475	8	9,367	1,065	11
Dega .....	58,782	2,648	5	19,418	1,443	7	5,183	495	10
Bedele .....	90,968	5,276	6	16,842	2,282	14	13,057	2,228	17
Gechi .....	47,707	1,845	4	15,206	1,486	10	6,120	625	10
Borecha .....	33,977	1,573	5	7,389	950	13	4,612	524	11
Dedesa .....	53,859	4,284	8	12,572	2,254	18	4,575	747	16
Yayu .....	72,709	4,777	7	23,530	2,700	11	5,096	1,063	21
Metu .....	73,132	6,234	9	18,503	2,879	16	1,908	483	25
Ale .....	81,173	4,226	5	27,152	2,767	10	5,366	784	15
Bure .....	50,310	3,784	8	20,587	1,815	9	2,719	671	25
Nono .....	15,323	551	4	6,340	292	5	1,785	169	9
Jimma Zone .....	1,718,284	38,312	2	466,154	27,446	6	194,677	10,079	5
Limu Seka .....	123,635	8,381	7	5,876	2,048	35	6,890	1,787	26
Limu Kosa .....	201,574	15,680	8	16,183	3,905	24	11,694	2,098	18
Sokoru .....	87,584	5,283	6	14,372	2,069	14	20,011	3,299	16
Tiro Afeta .....	107,249	5,074	5	31,120	5,805	19	19,380	2,334	12
Kersa .....	149,385	9,000	6	31,490	4,937	16	13,851	2,384	17
Mana .....	65,289	5,215	8	14,868	1,915	13	7,333	1,231	17
Goma .....	116,264	11,577	10	21,504	6,848	32	14,718	2,967	20
Gera .....	88,070	8,594	10	39,699	6,977	18	9,864	1,264	13
Seka Chekorsa .....	187,221	15,714	8	78,400	14,259	18	21,783	3,500	16
Dedo .....	222,070	14,523	7	85,570	11,116	13	16,843	2,781	17
Omonada .....	210,868	15,960	8	63,662	14,635	23	33,175	5,931	18
Sigmo .....	73,173	5,708	8	29,411	4,569	16	7,841	1,008	13
Setema .....	85,901	6,066	7	33,998	3,208	9	11,295	1,970	17
West Shewa Zone .....	2,431,376	37,707	2	536,617	27,819	5	312,269	12,465	4
Ginde Beret .....	206,885	10,091	5	18,833	3,466	18	26,394	4,152	16
Jeldu .....	168,471	8,778	5	70,894	11,282	16	18,817	4,133	22
Ambo .....	211,606	17,078	8	48,951	9,683	20	32,154	4,315	13
Cheliya .....	213,701	15,491	7	21,863	5,658	26	12,104	2,627	22
Bako Tibe .....	103,608	9,294	9	7,018	1,896	27	5,245	1,023	20
Dano .....	92,720	6,117	7	5,230	1,858	36	5,153	1,430	28
Nono .....	114,999	6,367	6	18,953	3,632	19	11,692	1,838	16
Tikur .....	60,881	4,410	7	26,903	2,179	8	3,293	625	19
Amaya .....	110,022	7,591	7	7,710	2,676	35	18,753	2,221	12
Wonchi .....	49,769	2,818	6	16,397	3,172	19	11,300	1,491	13
Dendi .....	188,690	14,437	8	74,903	17,282	23	17,324	3,901	23

Annex Table 7.1-Cont'd

Geographic Area	CATTLE			SHEEP			GOATS		
	Number	SE	CV	Number	SE	CV	Number	SE	CV
Ejerie .....	63,203	3,116	5	23,195	2,516	11	5,935	1,237	21
Adda Berga.....	107,714	5,197	5	36,761	5,482	15	17,727	3,200	18
Walmara .....	88,448	5,124	6	33,930	3,943	12	6,486	1,547	24
Alem Gana.....	82,038	4,221	5	14,281	3,380	24	12,021	2,216	18
Kersana Kondaltiti .....	90,161	6,387	7	19,111	5,993	31	23,431	3,429	15
Tole.....	41,665	1,835	4	7,337	919	13	9,718	1,532	16
Elu .....	33,966	1,299	4	10,217	772	8	229	79	35
Dawo .....	43,652	1,859	4	6,951	1,256	18	4,464	1,310	29
Walisona Goro .....	139,653	8,158	6	9,280	4,347	47	26,818	3,200	12
Becho.....	42,001	1,501	4	5,291	595	11	6,339	938	15
Kokir.....	56,479	2,276	4	19,022	2,513	13	9,471	859	9
Meta Robi.....	121,043	7,031	6	33,586	6,330	19	27,400	4,420	16
North Shewa Zone.....	1,173,543	21,802	2	699,606	24,999	4	145,037	10,485	7
Wara Jarso .....	113,140	6,481	6	38,645	7,902	20	21,903	3,870	18
Dera .....	102,545	6,218	6	5,692	1,573	28	33,790	5,437	16
Hidabu Abote .....	49,190	3,126	6	7,848	2,058	26	13,573	2,438	18
Kuyu .....	102,250	5,885	6	37,162	6,276	17	21,105	3,156	15
Degem .....	71,594	4,994	7	44,590	7,546	17	10,224	1,606	16
Gerar Jarso.....	49,594	2,274	5	30,206	3,551	12	9,996	1,636	16
Yaya Gulelena Debre .....	67,394	4,334	6	37,434	5,914	16	8,264	2,308	28
Wuchalena Jido .....	147,886	9,194	6	118,316	7,732	7	1,772	681	38
Abichuna Gna'a .....	71,815	2,948	4	72,362	4,297	6	1,653	468	28
Kembibit.....	64,765	3,079	5	69,600	4,518	6	1,376	432	31
Berehna Aleltu .....	147,233	9,071	6	127,918	12,113	9	8,191	2,141	26
Mulona Sululta .....	186,136	10,786	6	109,833	12,904	12	13,189	5,785	44
East Shewa Zone .....	1,416,551	36,075	3	270,388	22,837	8	516,598	24,415	5
Fentale .....	103,934	17,246	17	69,500	20,383	29	93,157	13,120	14
Boset.....	102,708	9,500	9	13,371	1,647	12	49,836	6,485	13
Adama .....	78,935	5,018	6	20,544	2,269	11	37,042	4,859	13
Lome.....	65,992	2,177	3	11,832	1,595	13	22,023	2,111	10
Gimbichu.....	57,787	1,785	3	19,409	2,256	12	10,365	1,916	18
Ada'a Liben Chukala.....	160,697	8,937	6	22,181	2,793	13	37,510	5,973	16
Dugda Bora .....	181,326	10,848	6	24,325	3,134	13	53,745	9,670	18
Adami Tullu Jido Komb .....	131,706	10,562	8	12,259	2,483	20	68,058	8,096	12
Arsi Negele.....	148,217	16,131	11	21,900	4,378	20	41,071	8,966	22
Shashemene.....	148,210	12,613	9	36,972	6,500	18	31,412	6,032	19
Seraro.....	182,243	12,136	7	11,339	1,938	17	59,440	6,075	10
Akaki .....	54,798	2,217	4	6,756	1,272	19	12,939	1,328	10
Arsi Zone.....	2,692,768	44,718	2	1,095,976	36,564	3	493,811	26,732	5
Merti .....	115,938	8,041	7	35,740	4,591	13	47,660	12,224	26
Aseko.....	63,937	1,214	2	24,579	974	4	25,383	968	4

Annex Table 7.1-Cont'd

Geographic Area	CATTLE			SHEEP			GOATS		
	Number	SE	CV	Number	SE	CV	Number	SE	CV
Gololcha .....	119,195	10,335	9	5,528	950	17	45,981	5,101	11
Jeju.....	124,604	11,331	9	58,171	8,497	15	29,398	7,490	25
Dodotana Sire.....	91,123	5,716	6	42,191	8,204	19	35,990	6,313	18
Zeway Dugda .....	104,416	6,287	6	12,038	1,601	13	55,245	5,822	11
Hitosa.....	147,911	7,645	5	69,842	11,144	16	22,304	5,131	23
Sude.....	131,368	6,250	5	49,620	7,385	15	11,035	2,589	23
Chole .....	77,508	3,752	5	21,238	4,076	19	18,935	2,157	11
Amigna .....	86,699	5,289	6	23,622	2,902	12	10,768	2,578	24
Seru.....	127,090	8,015	6	27,122	5,219	19	24,557	5,126	21
Robe.....	148,409	6,796	5	51,447	5,664	11	15,368	5,546	36
Tena.....	97,921	4,980	5	45,008	6,023	13	13,325	4,045	30
Sherka.....	145,620	8,263	6	42,288	7,758	18	41,892	13,146	31
Di geluna Tijo .....	107,671	6,177	6	69,038	5,223	8	6,711	1,565	23
Tiyo .....	67,192	3,263	5	37,775	5,071	13	13,629	3,794	28
Munesa .....	201,948	12,969	6	101,736	16,190	16	22,189	5,413	24
Bekoji .....	232,767	11,861	5	122,576	14,463	12	22,496	7,035	31
Gedeb.....	169,717	11,316	7	106,383	9,828	9	18,187	3,264	18
Kofele.....	331,735	28,238	9	150,035	13,839	9	12,757	3,396	27
West Harerge Zone .....	994,224	32,804	3	92,372	4,901	5	501,750	21,687	4
Mieso .....	92,411	6,022	7	7,325	1,017	14	41,869	3,157	8
Doba .....	87,074	6,645	8	11,507	1,265	11	50,542	5,234	10
Tulo .....	71,232	3,033	4	8,969	1,105	12	22,822	2,823	12
Mesela .....	70,321	4,357	6	6,601	1,608	24	29,497	3,321	11
Chiro.....	183,125	11,981	7	22,169	3,578	16	70,546	9,659	14
Goba Koricha .....	80,059	7,216	9	8,931	1,045	12	62,590	8,879	14
Anchar .....	50,563	3,724	7	8,380	789	9	32,838	4,415	13
Habro .....	77,135	8,877	12	6,036	1,090	18	36,459	4,121	11
Darolebu .....	128,797	23,264	18	3,746	802	21	80,566	10,913	14
Boke.....	74,816	10,475	14	2,525	629	25	49,172	8,742	18
Kuni.....	78,691	5,319	7	6,182	909	15	24,850	3,138	13
East Harerge Zone .....	975,053	17,307	2	203,363	8,852	4	554,353	19,822	4
Kombolcha .....	44,410	3,074	7	18,759	1,793	10	32,621	3,673	11
Jarso.....	42,656	2,524	6	19,164	2,066	11	41,701	4,015	10
Gursum.....	69,776	6,514	9	20,421	2,260	11	64,944	5,431	8
Babile .....	36,337	2,499	7	5,547	663	12	18,330	1,725	9
Fedis .....	48,475	3,723	8	8,601	1,474	17	29,524	3,011	10
Haro Maya.....	59,805	3,601	6	31,576	3,273	10	44,087	3,524	8
Kurfä Chele .....	16,006	405	3	3,654	292	8	11,025	541	5
Kersa.....	60,357	2,956	5	15,225	2,446	16	35,258	3,196	9
Meta.....	124,861	7,453	6	30,361	4,166	14	76,635	14,091	18
Goro Gutu.....	74,177	4,572	6	14,434	1,790	12	47,094	5,752	12

Annex Table 7.1-Cont'd

Geographic Area	CATTLE			SHEEP			GOATS		
	Number	SE	CV	Number	SE	CV	Number	SE	CV
Deder .....	95,355	5,879	6	19,992	3,941	20	44,840	3,758	8
Malka Balo .....	64,896	4,138	6	4,260	1,445	34	22,929	3,915	17
Bedeno .....	112,004	6,166	6	5,719	2,189	38	24,117	3,236	13
Girawa .....	94,990	4,981	5	5,557	1,843	33	39,459	4,844	12
Gola Oda .....	30,949	2,884	9	94	35	37	21,790	1,945	9
Bale Zone .....	1,614,990	27,839	2	392,327	18,688	5	428,062	15,012	4
Kokosa .....	181,915	10,531	6	74,575	6,562	9	10,949	1,881	17
Dodola .....	179,517	9,084	5	81,144	6,958	9	17,202	2,353	14
Adaba .....	122,345	6,331	5	58,469	8,430	14	24,071	3,724	15
Agarfa .....	100,210	5,446	5	18,718	3,670	20	30,009	8,117	27
Gasera .....	81,440	4,668	6	6,713	940	14	10,862	2,595	24
Gololcha .....	92,681	8,244	9	4,490	1,499	33	23,864	3,385	14
Legehida .....	40,170	959	2	1,285	259	20	22,124	740	3
Ginir .....	119,960	12,143	10	7,249	1,927	27	37,282	5,478	15
Sinanana Dinsho .....	151,482	8,812	6	48,519	11,014	23	12,713	2,380	19
Goba .....	57,210	2,790	5	26,908	2,567	10	2,685	429	16
Mennana Arena Buluk .....	107,642	6,073	6	5,259	2,847	54	51,403	5,124	10
Nensebo .....	83,979	6,820	8	34,036	4,905	14	19,376	2,146	11
Meda Welabu .....	95,415	8,641	9	2,073	573	28	48,296	4,636	10
Berbere .....	44,252	2,117	5	980	236	24	21,240	2,071	10
Guradamole .....	26,726	756	3	1,471	180	12	15,826	670	4
Goro .....	75,469	3,815	5	4,561	1,083	24	28,733	2,753	10
Raytu .....	22,099	1,509	7	10,869	1,901	17	31,065	3,777	12
Seweyna .....	32,478	2,890	9	5,009	1,028	21	20,362	1,732	9
Borena Zone .....	1,732,019	132,315	8	317,955	19,518	6	752,925	77,392	10
Uraga .....	169,110	14,843	9	107,039	11,306	11	43,502	5,945	14
Bore .....	201,150	14,837	7	57,509	6,767	12	25,764	4,355	17
Adolana Wadera .....	183,704	15,461	8	6,038	1,399	23	67,366	8,792	13
Odo Shakiso .....	117,939	13,063	11	7,122	1,212	17	50,994	5,541	11
Hager Mariam .....	423,612	125,496	30	47,979	13,274	28	208,733	74,578	36
Yabelo .....	89,018	16,220	18	21,611	3,227	15	77,823	10,949	14
Arero .....	46,036	2,394	5	5,218	405	8	15,179	851	6
Liben .....	134,887	9,961	7	6,992	1,462	21	78,162	6,836	9
Moyale .....	55,954	9,785	17	4,815	1,137	24	26,767	3,973	15
Dire .....	144,137	16,781	12	27,919	3,385	12	69,435	7,026	10
Teltele .....	88,524	4,367	5	20,480	1,038	5	68,092	3,417	5
Gelana Abaya .....	77,949	11,971	15	5,231	1,079	21	21,109	4,593	22

Annex Table 7.1-Cont'd

Geographic Area	HORSES			ASSES			MULES			CAMELS		
	Number	SE	CV	Number	SE	CV	Number	SE	CV	Number	SE	CV
Oromia Region .....	894,404	18,913	2	1,626,263	17,243	1	158,440	3,674	2	167,702	13,278	8
West Welega Zone.....	9,333	1,910	20	88,275	2,232	3	10,013	700	7	-	-	-
Mana Sibu.....	-	-	-	15,931	1,206	8	669	168	25	-	-	-
Nejo.....	-	-	-	7,323	639	9	192	66	34	-	-	-
Gimbi.....	104	58	56	4,345	527	12	206	74	36	-	-	-
Lalo Asabi.....	-	-	-	1,866	211	11	176	64	36	-	-	-
Boji.....	-	-	-	4,204	470	11	309	74	24	-	-	-
Ayra Guliso.....	577	362	63	5,848	635	11	529	159	30	-	-	-
Jarso.....	82	54	66	7,344	512	7	540	109	20	-	-	-
Gidami.....	159	129	81	2,647	322	12	969	249	26	-	-	-
Jimma Horo.....	184	51	28	1,295	117	9	399	52	13	-	-	-
Hawa Welel.....	3,150	1,748	56	3,385	503	15	1,249	441	35	-	-	-
Gawo Dale.....	65	57	89	4,038	469	12	641	167	26	-	-	-
Dale Sadi.....	116	47	40	1,952	205	10	250	52	21	-	-	-
Yubdo.....	148	43	29	1,735	176	10	76	25	32	-	-	-
Ganji.....	114	35	30	2,861	242	8	260	53	20	-	-	-
Haru.....	69	32	46	3,027	250	8	144	60	42	-	-	-
Nole Kaba.....	1,368	454	33	4,236	473	11	742	160	22	-	-	-
Lalo Kilie.....	60	28	47	1,487	164	11	28	16	57	-	-	-
Sayo.....	1,918	389	20	5,011	578	12	635	153	24	-	-	-
Anfilo.....	1,055	246	23	1,130	136	12	853	149	17	-	-	-
Begi.....	161	76	47	8,610	724	8	1,147	193	17	-	-	-
East Welega Zone.....	29,088	3,061	11	87,185	3,384	4	10,696	660	6	-	-	-
Limu.....	-	-	-	6,245	792	13	930	190	20	-	-	-
Ibantu.....	-	-	-	2,041	153	7	173	34	20	-	-	-
Gida Kiremu.....	-	-	-	6,482	2,131	33	479	181	38	-	-	-
Jarte.....	418	114	27	4,620	269	6	705	96	14	-	-	-
Amuru.....	-	-	-	3,772	271	7	273	48	18	-	-	-
Abe Dongoro.....	431	218	51	1,650	307	19	194	63	33	-	-	-
Jimma Horo.....	17,528	2,725	16	9,036	1,215	13	1,710	359	21	-	-	-
Abay Chomen.....	113	48	42	3,142	246	8	165	47	29	-	-	-
Guduru.....	901	309	34	7,233	600	8	983	194	20	-	-	-
Jimma Rare.....	2,906	293	10	1,756	227	13	255	57	22	-	-	-
Bila Seyo.....	1,646	453	28	4,833	406	8	871	141	16	-	-	-
Sibu Sire.....	1,017	522	51	6,170	722	12	697	139	20	-	-	-
Guto Wayu.....	2,197	1,065	48	8,821	1,481	17	774	203	26	-	-	-
Sasiga.....	29	26	89	5,496	387	7	141	61	44	-	-	-
Leka Dulecha.....	654	187	29	2,562	390	15	270	70	26	-	-	-
Diga.....	261	108	41	3,183	424	13	67	31	47	-	-	-
Jimma Arjo.....	830	183	22	2,580	381	15	379	112	30	-	-	-
Nunu Kumba.....	158	48	30	2,634	227	9	440	94	21	-	-	-



Annex Table 7.1-Cont'd

Geographic Area	HORSES			ASSES			MULES			CAMELS		
	Number	SE	CV	Number	SE	CV	Number	SE	CV	Number	SE	CV
Wama Bonaya.....	-	-	-	4,929	719	15	1,191	258	22	-	-	-
Illubabor Zone .....	37,715	2,199	6	14,030	901	6	7,503	542	7	-	-	-
Darimu .....	1,064	328	31	3,043	424	14	517	170	33	-	-	-
Supena Sodo .....	3,953	436	11	948	161	17	822	154	19	-	-	-
Chora.....	4,647	726	16	1,050	273	26	847	219	26	-	-	-
Dega.....	3,088	476	15	1,319	165	13	817	151	18	-	-	-
Bedele .....	721	208	29	2,101	424	20	545	162	30	-	-	-
Gechi.....	2,761	543	20	332	93	28	373	84	22	-	-	-
Borecha .....	1,159	267	23	364	143	39	403	72	18	-	-	-
Dedesa.....	2,644	1,094	41	1,006	296	29	1,202	219	18	-	-	-
Yayu.....	2,904	617	21	925	302	33	742	196	26	-	-	-
Metu .....	4,211	1,035	25	1,552	272	18	546	166	30	-	-	-
Ale.....	8,427	821	10	447	130	29	500	123	25	-	-	-
Bure.....	692	203	29	913	165	18	107	46	43	-	-	-
Nono .....	1,446	105	7	31	13	41	82	20	24	-	-	-
Jimma Zone .....	74,777	5,374	7	40,553	3,187	8	30,541	1,868	6	-	-	-
Limu Seka.....	193	80	41	3,557	567	16	1,464	246	17	-	-	-
Limu Kosa .....	1,506	518	34	3,405	744	22	3,561	587	16	-	-	-
Sokoru.....	231	95	41	3,906	721	18	743	200	27	-	-	-
Tiro Afeta.....	3,344	865	26	3,489	506	15	2,192	366	17	-	-	-
Kersa .....	3,900	1,204	31	5,545	1,071	19	3,184	655	21	-	-	-
Mana .....	1,550	581	37	814	284	35	1,291	262	20	-	-	-
Goma.....	2,975	1,433	48	1,128	307	27	2,458	598	24	-	-	-
Gera.....	8,592	1,457	17	840	445	53	1,276	265	21	-	-	-
Seka Chekorsa .....	11,028	2,840	26	2,043	765	37	2,164	573	26	-	-	-
Dedo.....	12,386	2,228	18	2,847	750	26	3,841	799	21	-	-	-
Omonada.....	6,808	2,019	30	12,751	2,415	19	6,502	963	15	-	-	-
Sigmo.....	9,322	910	10	105	56	53	424	122	29	-	-	-
Setema.....	12,942	1,989	15	122	62	51	1,442	278	19	-	-	-
West Shewa Zone .....	158,656	8,725	6	196,742	5,567	3	18,700	1,046	6	83	50	60
Ginde Beret.....	9,950	1,715	17	9,228	911	10	651	199	31	-	-	-
Jeldu .....	16,375	3,243	20	6,986	1,091	16	531	118	22	-	-	-
Ambo .....	16,928	3,468	20	18,569	3,006	16	684	278	41	-	-	-
Cheliya.....	13,228	3,532	27	11,298	1,882	17	1,873	424	23	-	-	-
Bako Tibe.....	1,400	526	38	5,765	627	11	559	118	21	-	-	-
Dano .....	1,475	561	38	2,553	814	32	1,111	253	23	-	-	-
Nono .....	8,595	1,606	19	6,050	1,118	18	1,284	263	20	-	-	-
Tikur .....	13,723	787	6	1,069	174	16	322	81	25	-	-	-

Annex Table 7.1-Cont'd

Geographic Area	HORSES			ASSES			MULES			CAMELS		
	Number	SE	CV	Number	SE	CV	Number	SE	CV	Number	SE	CV
Amaya.....	3,143	1,129	36	6,885	790	11	1,698	330	19	-	-	-
Wonchi.....	3,446	718	21	4,156	555	13	469	160	34	-	-	-
Dendi.....	23,743	4,735	20	14,660	2,275	16	818	288	35	-	-	-
Ejerie.....	6,625	968	15	7,286	509	7	527	129	25	-	-	-
Adda Berga.....	6,692	1,353	20	10,532	641	6	454	110	24	-	-	-
Walmara.....	6,927	1,232	18	10,993	959	9	141	62	44	-	-	-
Alem Gana.....	1,362	257	19	14,784	1,051	7	1,197	268	22	-	-	-
Kersana Kondaltiti.....	4,866	1,246	26	13,554	1,122	8	1,903	424	22	83	50	60
Tole.....	1,855	231	12	7,930	355	4	1,424	148	10	-	-	-
Elu.....	1,108	109	10	5,691	337	6	286	65	23	-	-	-
Dawo.....	2,239	451	20	6,376	458	7	546	110	20	-	-	-
Walisona Goro.....	2,811	1,064	38	11,427	1,600	14	842	219	26	-	-	-
Becho.....	1,040	147	14	7,020	378	5	637	95	15	-	-	-
Kokir.....	4,758	441	9	6,598	426	6	452	135	30	-	-	-
Meta Robi.....	6,368	1,622	25	7,335	819	11	292	116	40	-	-	-
North Shewa Zone.....	71,521	3,294	5	149,181	3,449	2	6,017	572	10	-	-	-
Wara Jarso.....	891	268	30	12,048	994	8	184	89	48	-	-	-
Dera.....	182	119	65	12,122	1,143	9	575	197	34	-	-	-
Hidabu Abote.....	673	172	26	5,762	502	9	226	86	38	-	-	-
Kuyu.....	1,910	636	33	8,290	807	10	56	34	61	-	-	-
Degem.....	1,913	379	20	9,967	892	9	193	67	35	-	-	-
Gerar Jarso.....	2,230	400	18	9,964	567	6	255	79	31	-	-	-
Yaya Gulelena Debre.....	2,394	472	20	11,678	1,051	9	412	187	45	-	-	-
Wuchalena Jido.....	17,036	2,078	12	16,898	1,275	8	1,525	200	13	-	-	-
Abichuna Gna'a.....	8,482	683	8	8,960	443	5	495	133	27	-	-	-
Kembibit.....	8,333	542	7	9,313	541	6	602	151	25	-	-	-
Berehna Aleltu.....	12,860	1,476	11	23,357	1,418	6	738	280	38	-	-	-
Mulona Sululta.....	14,616	1,597	11	20,824	1,533	7	756	259	34	-	-	-
East Shewa Zone.....	25,360	3,077	12	261,710	6,585	3	10,293	888	9	38,731	7,888	20
Fentale.....	382	79	21	15,259	2,130	14	251	110	44	31,445	7,550	24
Boset.....	478	122	25	24,387	1,825	7	858	329	38	5,304	2,133	40
Adama.....	719	150	21	24,760	1,609	7	713	238	33	237	154	65
Lome.....	434	92	21	19,829	1,026	5	805	191	24	-	-	-
Gimbichu.....	2,834	335	12	16,600	787	5	526	122	23	56	54	96
Ada'a Liben Chukala.....	1,660	371	22	38,726	2,933	8	2,689	490	18	-	-	-
Dugda Bora.....	1,817	360	20	19,745	1,728	9	1,782	346	19	115	116	101
Adami Tullu Jido Komb.....	1,447	360	25	17,613	1,356	8	691	302	44	1,087	760	70
Arsi Negele.....	5,758	1,656	29	17,440	2,035	12	342	169	49	100	99	99
Shashemene.....	6,489	2,419	37	19,187	2,465	13	52	49	95	-	-	-

Annex Table 7.1-Cont'd

Geographic Area	HORSES			ASSES			MULES			CAMELS		
	Number	SE	CV	Number	SE	CV	Number	SE	CV	Number	SE	CV
Seraro .....	2,517	539	21	35,044	2,667	8	540	234	43	342	220	64
Akaki .....	825	152	18	13,120	695	5	1,044	156	15	46	42	92
Arsi Zone .....	268,330	9,051	3	275,452	6,525	2	26,290	1,458	6	13,822	5,098	37
Merti .....	7,722	1,386	18	11,990	1,340	11	1,890	349	18	6,329	3,816	60
Aseko .....	4,128	203	5	4,546	211	5	2,056	148	7	327	122	37
Gololcha .....	736	230	31	8,329	660	8	3,681	621	17	192	184	95
Jeju .....	8,594	1,747	20	14,120	1,629	12	939	166	18	2,776	1,869	67
Dodotana Sire .....	3,919	931	24	20,729	964	5	323	113	35	399	357	90
Zeway Dugda .....	1,583	281	18	16,747	1,602	10	825	211	26	80	80	101
Hitosa .....	9,949	1,702	17	32,538	2,351	7	288	136	47	-	-	-
Sude .....	10,973	1,412	13	12,255	823	7	1,766	364	21	147	143	98
Chole .....	8,726	1,616	19	5,976	675	11	2,175	285	13	116	85	73
Amigna .....	3,042	352	12	6,738	490	7	679	145	21	106	51	48
Seru .....	4,440	819	18	11,231	810	7	784	243	31	33	35	107
Robe .....	5,868	878	15	16,783	1,109	7	1,467	368	25	-	-	-
Tena .....	9,436	1,363	14	12,316	1,030	8	780	188	24	-	-	-
Sherka .....	9,792	2,176	22	15,589	1,856	12	2,750	496	18	-	-	-
Di geluna Tijo .....	19,236	1,144	6	10,290	1,345	13	646	153	24	130	123	95
Tiyo .....	7,583	1,124	15	11,109	991	9	91	43	47	-	-	-
Munesa .....	28,338	4,289	15	18,034	2,036	11	1,053	249	24	-	-	-
Bekoji .....	37,168	3,423	9	22,830	3,082	14	2,008	401	20	154	152	98
Gedeb .....	29,593	2,009	7	16,816	1,576	9	840	199	24	122	123	101
Kofele .....	57,505	4,851	8	6,486	1,395	22	1,248	704	56	2,912	2,768	95
West Harerge Zone .....	1,170	266	23	133,629	5,062	4	2,692	440	16	19,106	3,174	17
Mieso .....	177	71	40	13,017	1,030	8	253	83	33	11,445	2,571	22
Doba .....	4	4	100	8,455	995	12	60	40	67	124	85	69
Tulo .....	22	22	101	4,092	446	11	-	-	-	-	-	-
Mesela .....	210	105	50	6,831	986	14	175	89	51	-	-	-
Chiro .....	241	169	70	21,524	3,048	14	380	308	81	211	207	98
Goba Koricha .....	139	69	50	12,428	1,602	13	398	103	26	1,111	432	39
Anchar .....	247	85	34	6,851	707	10	372	76	20	1,649	1,066	65
Habro .....	-	-	-	13,365	1,531	11	153	108	71	48	46	97
Darolebu .....	-	-	-	13,186	1,733	13	267	121	45	3,547	1,359	38
Boke .....	-	-	-	19,830	955	5	162	88	55	971	488	50
Kuni .....	130	116	89	14,050	1,947	14	474	179	38	-	-	-
East Harerge Zone .....	3,697	851	23	138,612	4,968	4	1,667	339	20	15,974	7,398	46
Kombolcha .....	-	-	-	7,597	826	11	22	23	105	-	-	-
Jarso .....	42	33	78	8,462	813	10	85	63	74	618	309	50
Gursum .....	-	-	-	9,177	1,201	13	-	-	-	10,257	7,319	71
Babile .....	97	54	55	3,097	320	10	1	1	100	1,973	596	30
Fedis .....	-	-	-	19,431	1,318	7	-	-	-	941	528	56

Annex Table 7.1-Cont'd

Geographic Area	HORSES			ASSES			MULES			CAMELS		
	Number	SE	CV	Number	SE	CV	Number	SE	CV	Number	SE	CV
Haro Maya .....	4	3	100	9,828	867	9	-	-	-	476	269	56
Kurfä Chele.....	40	17	43	2,595	151	6	9	8	82	9	9	100
Kersa .....	366	246	67	11,888	1,269	11	44	41	95	111	108	97
Meta .....	647	282	44	16,588	2,660	16	240	172	72	-	-	-
Goro Gutu.....	156	96	61	8,570	728	9	92	53	58	339	332	98
Deder.....	1,775	704	40	13,952	1,676	12	646	224	35	233	238	102
Malka Balo .....	511	270	53	7,526	1,177	16	346	129	37	705	404	57
Bedeno .....	11	8	71	10,503	2,225	21	127	92	72	-	-	-
Girawa.....	50	51	102	5,339	797	15	-	-	-	-	-	-
Gola Oda.....	-	-	-	4,058	531	13	55	31	57	313	126	40
Bale Zone.....	116,303	5,510	5	151,314	3,959	3	16,263	891	5	26,997	2,567	10
Kokosa .....	24,768	1,994	8	701	210	30	155	93	60	247	177	72
Dodola.....	27,607	2,460	9	15,643	1,925	12	266	89	34	-	-	-
Adaba.....	15,401	2,170	14	15,624	1,645	11	891	268	30	-	-	-
Agarfä .....	4,861	1,051	22	14,661	952	6	1,755	243	14	-	-	-
Gasera .....	2,073	338	16	11,850	700	6	943	137	15	-	-	-
Gololcha.....	678	298	44	10,778	919	9	782	155	20	631	258	41
Legehida .....	-	-	-	2,110	146	7	226	40	18	2,504	270	11
Ginir.....	182	86	47	15,722	1,412	9	925	293	32	149	118	79
Sinanana Dinsho .....	13,741	2,912	21	23,350	1,729	7	2,310	437	19	-	-	-
Goba.....	9,935	757	8	6,925	421	6	1,045	163	16	-	-	-
Mennana Arena Buluk.....	2,764	1,041	38	6,061	442	7	1,042	174	17	3,699	1,214	33
Nensebo .....	13,303	2,033	15	1,219	260	21	545	194	36	28	21	75
Meda Welabu.....	210	143	68	2,520	403	16	654	166	25	8,120	1,750	22
Berbere.....	68	37	54	3,314	258	8	1,625	204	13	675	324	48
Guradamole .....	242	37	15	1,563	99	6	529	53	10	337	110	33
Goro .....	356	112	32	10,958	1,034	9	2,391	395	17	378	162	43
Raytu.....	112	44	39	4,397	357	8	64	30	47	6,705	1,159	17
Seweyna.....	-	-	-	3,918	303	8	118	31	27	3,524	616	18
Borena Zone.....	98,454	10,072	10	89,581	8,666	10	17,764	1,831	10	52,989	4,086	8
Uraga.....	44,555	4,922	11	924	286	31	3,175	970	31	-	-	-
Bore.....	34,123	4,129	12	3,184	1,078	34	2,001	462	23	105	77	73
Adolana Wadera .....	424	202	48	15,881	1,720	11	2,811	661	24	1,395	742	53
Odo Shakiso.....	1,331	501	38	9,998	894	9	2,191	272	12	430	158	37
Hager Mariam.....	16,245	7,722	48	29,347	8,168	28	4,481	1,246	28	1,202	604	50
Yabelo.....	23	20	86	2,237	658	29	359	111	31	11,233	2,249	20
Arero .....	10	5	49	1,076	147	14	384	44	11	6,412	385	6
Liben.....	-	-	-	6,592	929	14	669	182	27	15,718	2,456	16
Moyale .....	-	-	-	4,449	538	12	119	62	52	7,390	1,570	21
Dire .....	1,446	491	34	7,715	926	12	959	255	27	8,686	1,429	16
Teltele .....	-	-	-	5,253	312	6	88	32	37	417	65	16
Gelana Abaya .....	296	116	39	2,925	903	31	526	137	26	-	-	-

Annex Table 7.2- Estimates of Cattle, Standard Errors and Coefficients of Variation by Age group, Zone, and Wereda

## Male Cattle

Geographic Area	<6MONTHS			6MONTHS -<1YEAR			1-<3YEARS			3-<10YEARS			10YEARS & OLDER		
	Number	SE	CV	Number	SE	CV	Number	SE	CV	Number	SE	CV	Number	SE	CV
Oromia Region .....	1,099,361	13,309	1	738,968	9,637	1	1,263,554	13,077	1	4,576,945	39,432	1	311,420	7,394	2
West Welega Zone .....	61,911	1,693	3	44,590	1,543	3	74,868	2,069	3	280,230	4,675	2	12,458	1,015	8
Mana Sibu.....	8,530	881	10	7,152	678	9	10,616	1,038	10	29,205	2,170	7	1,598	288	18
Nejo .....	3,976	411	10	3,385	456	13	4,974	543	11	18,588	1,601	9	882	302	34
Gimbi .....	3,031	317	10	1,618	241	15	3,299	531	16	10,753	785	7	1,095	313	29
Lalo Asabi .....	1,965	198	10	1,186	146	12	2,102	207	10	7,127	609	9	282	89	31
Boji .....	3,299	396	12	2,098	288	14	3,744	476	13	14,079	1,148	8	993	267	27
Ayra Guliso .....	3,540	472	13	3,511	477	14	4,569	474	10	16,046	873	5	365	133	36
Jarso .....	4,989	387	8	3,875	326	8	6,309	521	8	22,864	1,316	6	815	224	27
Gidami .....	2,218	262	12	1,286	210	16	2,429	267	11	11,360	923	8	644	156	24
Jimma Horo .....	1,701	107	6	982	90	9	2,199	135	6	8,951	290	3	438	80	18
Hawa Welel .....	2,579	340	13	1,926	235	12	4,078	464	11	15,537	1,042	7	358	124	35
Gawo Dale .....	3,976	501	13	2,429	403	17	4,164	596	14	23,270	1,246	5	695	259	37
Dale Sadi.....	2,019	169	8	1,290	148	11	2,585	240	9	11,248	504	4	175	74	42
Yubdo .....	1,116	113	10	712	82	11	1,493	135	9	6,545	372	6	200	58	29
Ganji .....	1,462	161	11	924	129	14	1,899	174	9	8,016	506	6	471	124	26
Haru .....	1,763	181	10	1,172	159	14	1,828	206	11	7,405	485	7	403	109	27
Nole Kaba.....	4,398	520	12	2,627	333	13	5,941	658	11	21,039	1,289	6	1,908	637	33
Lalo Kilie .....	1,494	152	10	894	99	11	1,890	159	8	8,126	418	5	187	50	27
Sayo .....	3,028	443	15	1,992	236	12	4,158	412	10	12,834	877	7	617	191	31
Anfilo.....	1,007	169	17	585	129	22	943	170	18	3,467	455	13	253	121	48
Begi.....	5,820	433	7	4,948	827	17	5,648	629	11	23,769	1,586	7	80	52	65
East Welega Zone.....	81,821	2,040	2	61,245	1,688	3	109,496	2,832	3	379,957	6,410	2	37,089	2,312	6
Limu.....	7,285	829	11	5,908	705	12	9,793	1,030	11	26,147	2,261	9	3,363	612	18
Ibantu .....	2,718	152	6	2,506	148	6	3,880	205	5	9,528	337	4	616	93	15
Gida Kiremu .....	7,080	676	10	5,116	440	9	8,103	981	12	27,631	2,304	8	2,260	724	32
Jarte.....	2,805	203	7	2,779	230	8	4,771	330	7	16,548	784	5	2,841	434	15
Amuru.....	2,492	256	10	2,376	247	10	3,913	283	7	13,412	821	6	2,329	256	11
Abe Dongoro .....	1,453	196	14	1,335	165	12	2,665	295	11	10,037	627	6	234	88	37
Jimma Horo .....	8,940	726	8	6,823	768	11	13,096	1,382	11	43,106	2,624	6	8,257	1,611	20
Abay Chomen.....	2,270	180	8	1,496	152	10	2,399	208	9	10,195	556	5	1,342	213	16
Guduru .....	7,115	635	9	5,394	613	11	10,307	816	8	34,963	2,337	7	5,600	717	13
Jimma Rare.....	2,442	191	8	1,685	152	9	3,436	231	7	11,940	593	5	1,472	193	13
Bila Seyo .....	5,435	324	6	3,382	281	8	6,828	463	7	20,908	977	5	1,844	244	13
Sibu Sire .....	5,911	460	8	3,671	362	10	6,867	844	12	25,275	1,766	7	1,559	259	17
Guto Wayu.....	7,663	936	12	4,320	455	11	8,484	927	11	33,244	2,073	6	1,895	803	42
Sasiga.....	3,258	439	13	2,508	328	13	3,684	404	11	11,301	899	8	290	100	35
Leka Dulecha.....	2,098	215	10	2,062	241	12	3,520	359	10	14,001	682	5	838	247	29
Diga .....	3,142	288	9	2,235	281	13	3,928	338	9	14,074	1,025	7	677	177	26
Jimma Arjo .....	3,393	412	12	2,428	278	11	3,496	364	10	16,379	832	5	197	70	35
Nunu Kumba .....	2,311	205	9	1,745	178	10	3,260	280	9	14,182	754	5	338	95	28

Annex Table 7.2- Male Cattle-Cont'd

Geographic Area	<6MONTHS			6MONTHS -<1YEAR			1-<3YEARS			3-<10YEARS			10YEARS & OLDER		
	Number	SE	CV	Number	SE	CV	Number	SE	CV	Number	SE	CV	Number	SE	CV
Wama Bonaya .....	4,010	352	9	3,475	464	13	7,065	776	11	27,087	1,978	7	1,136	311	27
Illubabor Zone .....	52,861	1,465	3	31,732	1,068	3	65,516	1,770	3	200,491	3,730	2	10,256	802	8
Darimu .....	3,347	422	13	2,411	255	11	7,575	641	8	21,329	1,140	5	157	104	66
Supena Sodo .....	4,286	376	9	2,531	218	9	5,675	446	8	14,749	769	5	1,018	204	20
Chora .....	5,771	498	9	3,556	458	13	6,747	547	8	20,473	1,273	6	1,491	264	18
Dega .....	3,527	227	6	2,516	232	9	4,706	342	7	15,247	721	5	1,377	242	18
Bedele .....	5,348	446	8	3,345	393	12	6,157	564	9	26,919	1,334	5	1,807	487	27
Gechi .....	3,431	250	7	2,198	183	8	3,678	282	8	11,980	547	5	780	153	20
Borecha .....	2,356	175	7	1,613	176	11	2,230	196	9	9,836	570	6	417	96	23
Dedesa .....	3,437	316	9	2,574	318	12	3,775	408	11	14,281	1,299	9	655	194	30
Yayu .....	4,561	480	11	2,822	399	14	5,960	525	9	17,221	1,399	8	786	233	30
Metu .....	5,744	728	13	2,617	384	15	6,665	864	13	15,185	1,339	9	605	194	32
Ale .....	6,495	521	8	3,120	306	10	6,690	578	9	16,404	926	6	555	201	36
Bure .....	3,208	307	10	1,771	201	11	4,397	374	9	13,760	1,080	8	450	145	32
Nono .....	1,352	92	7	659	63	10	1,259	92	7	3,107	142	5	158	43	27
Jimma Zone .....	104,980	3,616	3	73,765	3,139	4	123,684	4,013	3	478,992	11,036	2	11,211	2,357	21
Limu Seka .....	7,646	730	10	5,979	801	13	10,326	1,014	10	35,162	1,941	6	577	219	38
Limu Kosa .....	10,451	1,184	11	8,869	1,008	11	16,081	1,457	9	56,410	4,619	8	1,157	550	48
Sokoru .....	3,241	372	11	3,123	434	14	6,625	855	13	31,991	2,244	7	880	317	36
Tiro Afeta .....	5,451	645	12	4,502	494	11	9,254	688	7	36,445	1,539	4	381	142	37
Kersa .....	7,584	997	13	7,190	952	13	9,562	1,224	13	48,054	2,805	6	974	465	48
Mana .....	4,128	577	14	2,168	349	16	4,443	554	12	18,772	1,892	10	517	264	51
Goma .....	6,730	1,203	18	4,761	807	17	8,610	1,170	14	28,202	2,941	10	717	255	36
Gera .....	6,327	750	12	3,852	645	17	5,911	954	16	21,566	2,354	11	991	579	58
Seka Chekorsa .....	12,551	1,451	12	6,924	1,316	19	13,663	1,672	12	48,034	4,279	9	788	319	40
Dedo .....	14,968	1,581	11	11,254	1,519	13	14,013	1,478	11	60,719	4,526	7	207	154	74
Omonada .....	12,560	1,348	11	7,747	1,083	14	14,098	1,300	9	59,671	4,484	8	3,346	2,060	62
Sigmo .....	6,063	662	11	3,044	407	13	4,982	654	13	16,425	1,722	10	165	90	54
Setema .....	7,280	629	9	4,353	542	12	6,116	756	12	17,541	1,332	8	511	157	31
West Shewa Zone .....	124,452	3,377	3	95,244	2,410	3	173,998	3,789	2	705,659	12,188	2	75,087	3,666	5
Ginde Beret .....	13,554	1,463	11	7,328	769	11	15,281	1,228	8	50,191	1,874	4	4,334	794	18
Jeldu .....	10,285	1,014	10	5,690	645	11	12,998	1,028	8	43,967	2,048	5	3,599	861	24
Ambo .....	10,432	1,212	12	8,371	830	10	15,151	1,594	11	60,457	5,554	9	12,503	2,164	17
Cheliya .....	9,874	852	9	7,459	703	9	13,622	1,249	9	67,146	5,983	9	6,551	1,363	21
Bako Tibe .....	5,453	544	10	3,384	369	11	7,723	823	11	28,650	2,783	10	2,713	467	17
Dano .....	5,243	488	9	3,890	405	10	6,979	761	11	27,776	2,674	10	1,393	375	27
Nono .....	6,129	589	10	5,121	470	9	8,456	808	10	36,366	2,420	7	1,655	501	30
Tikur .....	3,554	318	9	2,684	331	12	4,502	522	12	12,515	978	8	909	202	22
Amaya .....	4,970	674	14	5,741	591	10	9,268	751	8	32,092	2,672	8	1,960	504	26
Wonchi .....	2,375	272	11	2,434	253	10	4,129	392	10	12,780	1,193	9	1,440	299	21
Dendi .....	9,567	1,399	15	7,642	953	12	14,059	1,272	9	52,412	3,303	6	4,555	1,008	22

Annex Table 7.2- Male Cattle-Cont'd

Geographic Area	<6MONTHS			6MONTHS -<1YEAR			1-<3YEARS			3-<10YEARS			10YEARS & OLDER		
	Number	SE	CV	Number	SE	CV	Number	SE	CV	Number	SE	CV	Number	SE	CV
Ejerie.....	2,977	249	8	2,706	249	9	4,462	358	8	22,321	874	4	1,886	464	25
Adda Berga.....	6,145	692	11	4,926	422	9	6,733	604	9	30,742	1,370	4	3,253	664	20
Walmara.....	3,553	338	10	3,388	377	11	6,200	606	10	28,080	1,666	6	2,945	531	18
Alem Gana.....	3,458	337	10	2,790	282	10	5,852	461	8	27,967	1,946	7	4,143	783	19
Kersana Kondaltiti.....	3,910	641	16	2,740	392	14	5,513	723	13	33,575	2,288	7	2,477	713	29
Tole.....	1,710	168	10	1,638	169	10	2,481	213	9	14,341	566	4	2,629	350	13
Elu.....	1,419	149	10	998	127	13	2,628	199	8	11,141	587	5	3,670	371	10
Dawo.....	1,671	186	11	1,521	216	14	2,631	228	9	14,992	934	6	3,175	679	21
Walisona Goro.....	6,053	623	10	5,222	633	12	10,512	849	8	38,235	3,613	9	2,410	526	22
Becho.....	1,410	155	11	1,531	152	10	3,193	252	8	14,496	604	4	2,720	335	12
Kokir.....	2,175	222	10	2,784	286	10	3,811	284	7	13,661	871	6	1,654	304	18
Meta Robi.....	8,535	920	11	5,256	674	13	7,812	758	10	31,757	1,696	5	2,511	504	20
North Shewa Zone.....	61,570	1,887	3	42,209	1,633	4	87,680	2,634	3	348,476	5,830	2	36,648	2,162	6
Wara Jarso.....	6,227	650	10	3,711	488	13	8,575	866	10	32,983	1,590	5	5,428	790	15
Dera.....	4,200	502	12	3,243	579	18	7,361	886	12	37,937	2,047	5	4,787	992	21
Hidabu Abote.....	2,091	227	11	952	189	20	3,477	280	8	18,010	1,237	7	1,871	362	19
Kuyu.....	6,218	567	9	3,585	563	16	8,229	651	8	26,960	1,276	5	4,252	667	16
Degem.....	4,033	511	13	2,137	334	16	5,085	484	10	23,529	1,492	6	2,339	495	21
Gerar Jarso.....	1,917	218	11	1,272	189	15	3,265	298	9	18,496	807	4	3,225	565	18
Yaya Gulelena Debre.....	2,885	387	13	2,038	263	13	4,414	386	9	23,575	1,747	7	2,865	499	17
Wuchalena Jido.....	7,978	748	9	5,537	501	9	12,033	1,127	9	37,487	1,932	5	2,646	657	25
Abichuna Gna'a.....	3,844	295	8	2,286	255	11	6,773	565	8	20,084	821	4	1,433	285	20
Kembibit.....	3,503	337	10	2,166	201	9	5,231	397	8	17,083	925	5	1,193	238	20
Berehna Aleltu.....	7,800	796	10	5,505	544	10	10,768	1,122	10	46,218	2,657	6	3,568	767	22
Mulona Sululta.....	10,875	813	7	9,776	933	10	12,470	1,193	10	46,115	2,421	5	3,042	721	24
East Shewa Zone.....	86,249	3,253	4	50,965	2,309	5	87,427	3,032	3	387,762	8,561	2	42,533	2,735	6
Fentale.....	6,670	1,087	16	6,587	1,270	19	5,780	917	16	9,117	1,282	14	591	263	44
Boset.....	5,971	626	10	3,806	863	23	7,493	1,023	14	31,432	2,367	8	3,175	840	26
Adama.....	3,687	510	14	2,308	320	14	4,347	498	11	32,104	2,449	8	3,807	1,034	27
Lome.....	2,305	268	12	1,397	170	12	3,778	352	9	31,560	1,158	4	3,607	501	14
Gimbichu.....	1,855	211	11	1,307	169	13	3,297	232	7	22,651	1,192	5	6,649	777	12
Ada'a Liben Chukala.....	5,977	786	13	5,690	776	14	9,592	1,005	10	62,031	3,832	6	7,501	1,323	18
Dugda Bora.....	12,973	948	7	4,531	540	12	13,565	1,266	9	47,668	3,520	7	6,068	1,224	20
Adami Tullu Jido Komb.....	10,409	966	9	4,729	554	12	7,565	866	11	26,724	2,266	8	2,035	521	26
Arsi Negele.....	10,958	1,423	13	4,790	587	12	9,165	1,118	12	33,470	2,844	9	1,509	443	29
Shashemene.....	10,585	1,506	14	6,404	652	10	7,743	836	11	31,801	2,905	9	1,721	602	35
Seraro.....	12,888	1,360	11	7,840	897	11	11,462	1,205	11	38,120	2,730	7	1,720	591	34
Akaki.....	1,970	191	10	1,577	192	12	3,643	343	9	21,083	1,044	5	4,149	594	14
Arsi Zone.....	158,827	3,876	2	99,333	3,063	3	193,383	4,456	2	718,575	10,092	1	47,811	2,800	6
Merti.....	7,283	734	10	3,321	422	13	8,845	1,191	13	32,947	2,513	8	3,048	910	30
Aseko.....	4,186	197	5	2,055	151	7	4,089	197	5	19,077	426	2	1,127	117	10

Annex Table 7.2- Male Cattle-Cont'd

Geographic Area	<6MONTHS			6MONTHS -<1YEAR			1-<3YEARS			3-<10YEARS			10YEARS & OLDER		
	Number	SE	CV	Number	SE	CV	Number	SE	CV	Number	SE	CV	Number	SE	CV
Gololcha.....	7,706	964	13	5,032	641	13	8,010	919	11	28,577	2,293	8	1,798	856	48
Jeju.....	7,967	865	11	5,494	863	16	8,332	1,154	14	30,526	1,681	6	1,975	408	21
Dodotana Sire.....	5,120	646	13	2,871	367	13	5,934	596	10	32,424	1,809	6	3,420	731	21
Zeway Dugda.....	7,329	620	8	3,840	423	11	6,229	621	10	27,500	1,720	6	2,416	568	24
Hitosa.....	7,164	816	11	5,118	684	13	9,769	794	8	51,120	2,900	6	4,120	953	23
Sude.....	8,008	830	10	5,059	491	10	10,538	729	7	36,807	1,855	5	1,208	389	32
Chole.....	4,662	417	9	2,772	350	13	5,743	534	9	22,326	1,295	6	1,323	241	18
Amigna.....	4,581	368	8	3,026	434	14	6,639	503	8	23,905	1,311	5	1,545	410	27
Seru.....	6,816	581	9	3,631	554	15	9,693	910	9	37,017	2,418	7	269	105	39
Robe.....	8,661	539	6	4,426	434	10	12,193	778	6	44,575	2,384	5	1,844	541	29
Tena.....	5,138	492	10	4,059	443	11	6,816	734	11	30,943	1,528	5	1,408	286	20
Sherka.....	7,305	1,043	14	4,168	669	16	11,273	968	9	44,906	2,399	5	3,896	708	18
Di geluna Tiyo.....	5,763	503	9	4,353	524	12	7,431	636	9	32,353	2,003	6	2,491	467	19
Tiyo.....	3,161	273	9	2,090	229	11	4,852	376	8	22,996	1,248	5	3,095	420	14
Munesa.....	14,701	1,613	11	6,740	769	11	14,252	1,438	10	54,277	3,180	6	2,934	711	24
Bekoji.....	10,944	927	8	7,780	933	12	19,855	1,837	9	61,455	2,318	4	6,468	1,299	20
Gedeb.....	10,377	964	9	6,275	672	11	11,486	1,187	10	38,208	2,489	7	1,912	522	27
Kofele.....	21,955	1,903	9	17,220	1,820	11	21,402	1,864	9	46,638	4,349	9	1,513	457	30
West Harerge Zone.....	61,078	2,534	4	40,599	1,799	4	69,667	2,495	4	272,065	8,333	3	7,142	1,301	18
Mieso.....	6,886	663	10	2,978	401	13	6,582	540	8	24,839	1,466	6	76	38	51
Doba.....	5,079	598	12	2,887	371	13	4,939	577	12	27,991	1,843	7	477	229	48
Tulo.....	4,012	362	9	4,259	499	12	6,074	523	9	19,432	1,444	7	190	83	44
Mesela.....	4,015	539	13	3,627	345	10	6,505	553	9	13,397	1,159	9	1,044	352	34
Chiro.....	12,221	1,102	9	7,074	1,056	15	15,936	1,363	9	48,567	4,869	10	2,103	915	44
Goba Koricha.....	4,375	477	11	3,197	360	11	5,596	530	9	24,888	1,904	8	877	481	55
Anchar.....	3,357	327	10	2,120	305	14	2,886	345	12	16,749	1,033	6	712	301	42
Habro.....	5,127	574	11	4,063	541	13	4,926	901	18	22,088	3,358	15	476	253	53
Darolebu.....	7,783	1,650	21	4,983	779	16	6,545	965	15	28,926	2,908	10	751	508	68
Boke.....	4,439	663	15	1,992	268	13	5,282	863	16	21,437	2,731	13	-	-	-
Kuni.....	3,783	407	11	3,418	512	15	4,397	524	12	23,751	2,207	9	436	164	37
East Harerge Zone.....	62,011	1,939	3	51,366	1,885	4	78,096	2,384	3	201,654	6,151	3	2,132	361	17
Kombolcha.....	3,143	381	12	3,347	534	16	4,850	564	12	4,153	552	13	42	42	101
Jarso.....	2,057	257	13	1,894	250	13	4,459	400	9	8,561	908	11	24	18	75
Gursum.....	4,538	499	11	3,379	439	13	4,350	626	14	20,797	2,406	12	-	-	-
Babile.....	1,812	209	12	1,606	238	15	2,408	229	9	12,128	1,031	9	21	19	90
Fedis.....	2,693	462	17	2,098	324	15	3,304	524	16	17,122	1,491	9	107	102	95
Haro Maya.....	4,313	617	14	3,493	511	15	5,451	621	11	5,974	581	10	56	50	89
Kurfa Chele.....	903	79	9	738	71	10	1,592	107	7	3,281	155	5	33	15	46
Kersa.....	5,162	396	8	2,931	364	12	4,699	579	12	10,351	1,021	10	243	103	42
Meta.....	8,990	693	8	5,421	799	15	10,432	933	9	27,252	2,781	10	269	127	47
Goro Gutu.....	4,916	616	13	4,378	428	10	5,924	549	9	16,360	1,479	9	239	111	46



Annex Table 7.2- Male Cattle-Cont'd

Geographic Area	<6MONTHS			6MONTHS -<1YEAR			1-<3YEARS			3-<10YEARS			10YEARS & OLDER		
	Number	SE	CV	Number	SE	CV	Number	SE	CV	Number	SE	CV	Number	SE	CV
Deder .....	5,825	601	10	4,798	663	14	9,003	869	10	19,434	2,805	14	343	152	44
Malka Balo .....	3,709	418	11	3,827	366	10	4,386	509	12	12,168	1,392	11	340	119	35
Beden .....	6,485	765	12	6,650	715	11	8,245	944	11	20,699	1,963	9	233	175	75
Girawa .....	5,468	661	12	5,570	692	12	7,258	779	11	14,352	1,402	10	115	80	69
Gola Oda .....	1,997	282	14	1,237	256	21	1,734	270	16	9,021	825	9	66	45	68
Bale Zone .....	103,125	2,581	3	68,768	1,981	3	103,977	2,635	3	342,286	6,789	2	18,030	1,129	6
Kokosa .....	12,956	922	7	11,268	778	7	12,472	986	8	11,337	1,536	14	149	92	62
Dodola .....	13,198	982	7	7,891	753	10	12,742	995	8	30,820	2,129	7	1,414	258	18
Adaba .....	7,260	692	10	5,013	685	14	9,344	697	7	30,732	2,039	7	1,653	436	26
Agarfa .....	5,876	471	8	3,956	325	8	8,538	746	9	24,999	1,446	6	2,238	307	14
Gasera .....	4,297	370	9	4,146	408	10	5,693	553	10	20,847	1,406	7	2,109	387	18
Gololcha .....	5,281	790	15	3,114	511	16	5,991	725	12	25,199	2,472	10	730	206	28
Leghida .....	2,816	155	6	1,421	105	7	1,954	139	7	7,813	241	3	508	60	12
Ginir .....	7,062	741	10	3,133	547	17	7,388	803	11	36,670	3,475	9	1,290	364	28
Sinanana Dinsho .....	7,966	1,050	13	3,953	522	13	9,794	1,081	11	48,424	2,191	5	3,805	624	16
Goba .....	3,223	249	8	2,440	222	9	4,454	416	9	12,951	523	4	1,656	207	13
Mennana Arena Buluk .....	6,340	508	8	5,529	564	10	7,429	693	9	18,546	1,191	6	430	153	35
Nensebo .....	6,963	655	9	4,168	440	11	4,680	413	9	6,515	795	12	371	120	32
Meda Welabu .....	8,090	840	10	4,552	632	14	4,010	457	11	14,826	1,460	10	170	71	42
Berbere .....	2,178	224	10	2,524	291	12	2,587	234	9	9,723	594	6	217	97	45
Guradamole .....	2,053	110	5	1,185	101	9	1,172	106	9	5,739	200	3	108	47	44
Goro .....	3,114	291	9	2,199	250	11	3,397	365	11	26,986	1,631	6	1,102	313	28
Raytu .....	2,197	208	9	956	119	12	879	113	13	3,679	330	9	60	34	57
Seweyna .....	2,255	260	12	1,320	190	14	1,455	165	11	6,479	563	9	20	12	61
Borena Zone .....	140,475	9,872	7	79,152	6,538	8	95,763	8,382	9	260,799	29,072	11	11,023	2,360	21
Uraga .....	13,156	1,340	10	8,156	1,008	12	9,127	1,213	13	20,959	3,065	15	238	144	61
Bore .....	16,904	1,540	9	9,013	897	10	12,273	1,254	10	25,811	2,845	11	815	280	34
Adolana Wadera .....	11,732	1,189	10	9,738	971	10	11,341	1,543	14	39,099	4,502	12	3,324	853	26
Odo Shakiso .....	8,726	927	11	4,721	585	12	8,802	952	11	17,551	1,966	11	354	125	35
Hager Mariam .....	35,321	9,042	26	20,094	6,091	30	25,563	7,796	31	61,060	27,880	46	3,660	2,095	57
Yabelo .....	7,579	1,366	18	4,138	805	19	3,350	752	22	12,011	1,445	12	377	155	41
Arero .....	4,378	263	6	2,392	167	7	2,350	246	10	5,179	346	7	218	59	27
Liben .....	10,668	823	8	7,582	853	11	6,409	666	10	23,983	3,008	13	764	337	44
Moyale .....	3,723	876	24	1,722	350	20	3,924	752	19	9,092	1,419	16	34	43	125
Dire .....	15,436	2,107	14	3,820	617	16	3,446	699	20	21,023	2,972	14	654	420	64
Teltele .....	6,858	387	6	3,851	290	8	4,108	272	7	15,044	677	5	418	95	23
Gelana Abaya .....	5,996	1,134	19	3,923	743	19	5,068	978	19	9,988	1,917	19	166	97	59

Annex Table 7.2- Cont'd

## Female Cattle

Geographic Area	<6MONTHS			6MONTHS -<1YEAR			1-<3YEARS			3-<10YEARS			10YEARS & OLDER		
	Number	SE	CV	Number	SE	CV	Number	SE	CV	Number	SE	CV	Number	SE	CV
Oromia Region .....	1,189,223	15,490	1	804,878	10,405	1	1,527,978	16,343	1	6,155,288	65,176	1	368,070	9,882	3
West Welega Zone .....	66,430	1,874	3	48,343	1,754	4	85,820	2,681	3	342,376	6,838	2	17,490	1,470	8
Mana Sibu.....	8,833	884	10	9,099	1,146	13	14,019	1,795	13	48,415	3,875	8	5,834	948	16
Nejo.....	4,520	531	12	3,765	502	13	6,297	814	13	26,762	2,066	8	1,569	649	41
Gimbi.....	4,144	412	10	2,646	300	11	3,820	483	13	17,215	1,456	8	1,051	306	29
Lalo Asabi.....	2,143	254	12	1,191	161	14	2,054	210	10	9,544	645	7	422	133	32
Boji .....	3,563	441	12	2,403	340	14	4,536	520	11	18,450	1,463	8	872	313	36
Ayra Guliso.....	4,037	533	13	3,292	433	13	4,734	440	9	20,545	1,665	8	519	159	31
Jarso .....	6,135	481	8	4,630	476	10	7,326	606	8	29,744	2,237	8	1,110	365	33
Gidami .....	1,995	223	11	1,415	216	15	2,949	308	10	10,669	821	8	360	96	27
Jimma Horo .....	1,631	114	7	901	88	10	2,078	127	6	8,028	286	4	289	58	20
Hawa Welel .....	2,920	400	14	2,162	283	13	4,080	569	14	13,430	1,342	10	598	168	28
Gawo Dale .....	3,671	505	14	2,511	340	14	4,179	542	13	19,569	1,765	9	313	150	48
Dale Sadi.....	1,886	182	10	1,223	159	13	2,832	226	8	10,860	643	6	312	83	27
Yubdo .....	1,063	108	10	771	100	13	1,472	132	9	6,534	439	7	326	77	24
Ganji .....	1,462	150	10	942	128	14	2,277	219	10	8,920	601	7	342	91	27
Haru .....	1,752	174	10	1,221	148	12	2,361	219	9	9,589	629	7	445	120	27
Nole Kaba.....	4,674	605	13	2,960	453	15	6,597	830	13	25,905	1,976	8	1,702	551	32
Lalo Kilie.....	1,152	99	9	902	133	15	1,935	163	8	7,488	456	6	333	67	20
Sayo .....	3,229	329	10	2,230	283	13	4,330	404	9	15,910	1,069	7	583	202	35
Anfilo.....	911	144	16	532	90	17	1,444	230	16	4,368	520	12	151	73	48
Begi.....	6,710	651	10	3,548	482	14	6,498	609	9	30,432	1,568	5	360	138	38
East Welega Zone.....	92,963	2,296	2	69,531	2,100	3	123,448	3,504	3	466,123	8,213	2	36,516	2,515	7
Limu.....	8,767	914	10	6,410	790	12	10,261	1,134	11	39,475	3,507	9	4,694	830	18
Ibantu.....	3,292	180	5	2,911	176	6	4,068	238	6	14,915	530	4	1,379	204	15
Gida Kiremu .....	8,883	779	9	7,379	1,037	14	11,201	1,901	17	43,264	3,828	9	3,587	1,437	40
Jarte.....	3,200	295	9	3,176	258	8	4,901	326	7	19,713	993	5	2,801	416	15
Amuru.....	2,952	220	7	2,701	217	8	4,388	311	7	16,841	1,141	7	2,248	275	12
Abe Dongoro .....	1,914	236	12	1,564	211	14	2,948	320	11	10,497	938	9	255	99	39
Jimma Horo .....	9,245	945	10	7,172	829	12	14,294	1,416	10	48,798	2,809	6	6,265	1,241	20
Abay Chomen.....	2,431	206	8	1,461	142	10	2,953	251	9	12,741	750	6	1,131	196	17
Guduru.....	8,787	815	9	5,663	565	10	11,409	879	8	37,411	2,215	6	4,063	846	21
Jimma Rare.....	2,895	186	6	1,723	154	9	2,946	217	7	12,739	650	5	1,115	196	18
Bila Seyo.....	6,300	344	5	3,212	291	9	7,734	492	6	27,771	1,049	4	2,053	291	14
Sibu Sire .....	5,767	403	7	3,866	411	11	8,055	1,105	14	30,212	1,916	6	1,042	185	18
Guto Wayu.....	8,964	1,012	11	6,034	627	10	10,708	1,194	11	42,663	2,991	7	2,290	775	34
Sasiga.....	3,144	301	10	2,613	274	10	4,833	404	8	18,696	1,355	7	313	112	36
Leka Dulecha.....	2,801	308	11	1,773	205	12	3,637	349	10	14,483	900	6	661	227	34
Diga.....	2,838	255	9	2,900	378	13	4,255	383	9	16,477	1,044	6	767	202	26
Jimma Arjo .....	4,253	428	10	2,994	388	13	3,899	312	8	17,687	1,149	6	461	152	33

Annex Table 7.2- Female Cattle-Cont'd

Geographic Area	<6MONTHS			6MONTHS -<1YEAR			1-<3YEARS			3-<10YEARS			10YEARS & OLDER		
	Number	SE	CV	Number	SE	CV	Number	SE	CV	Number	SE	CV	Number	SE	CV
Nunu Kumba .....	2,291	188	8	1,775	179	10	3,407	249	7	13,509	664	5	265	85	32
Wama Bonaya .....	4,241	443	10	4,206	620	15	7,550	807	11	28,232	2,013	7	1,123	288	26
Illubabor Zone .....	54,785	1,557	3	33,234	1,203	4	71,509	2,100	3	261,663	5,089	2	12,127	891	7
Darimu .....	4,262	408	10	2,583	362	14	6,011	597	10	20,870	1,158	6	666	256	38
Supena Sodo .....	4,316	400	9	2,532	264	10	6,493	469	7	21,286	1,239	6	1,232	253	21
Chora .....	5,890	564	10	3,593	404	11	6,442	673	10	27,543	1,645	6	1,400	303	22
Dega .....	3,282	249	8	2,577	299	12	5,121	353	7	19,231	959	5	1,198	209	17
Bedele .....	5,404	495	9	3,799	464	12	7,246	718	10	29,485	1,936	7	1,458	372	25
Gechi .....	3,013	240	8	2,052	231	11	4,188	306	7	15,592	626	4	794	128	16
Borecha .....	1,939	150	8	1,380	158	11	2,711	250	9	11,257	526	5	238	65	27
Dedesa .....	3,779	521	14	2,449	290	12	4,337	523	12	17,967	1,576	9	607	173	29
Yayu .....	5,271	523	10	3,292	438	13	6,744	731	11	25,271	1,919	8	781	264	34
Metu .....	5,766	702	12	2,767	416	15	8,329	981	12	23,923	2,130	9	1,530	422	28
Ale .....	6,857	453	7	3,400	409	12	8,186	787	10	28,331	1,573	6	1,135	245	22
Bure .....	3,778	380	10	2,058	283	14	4,510	431	10	15,501	1,327	9	878	173	20
Nono .....	1,228	85	7	753	66	9	1,190	95	8	5,406	211	4	210	47	22
Jimma Zone .....	110,702	3,526	3	77,049	3,080	4	143,260	4,988	3	578,987	14,590	3	15,655	1,850	12
Limu Seka .....	6,591	691	10	6,001	764	13	11,012	1,341	12	39,472	2,959	8	868	379	44
Limu Kosa .....	11,051	1,335	12	8,333	775	9	17,606	1,914	11	69,977	6,235	9	1,638	612	37
Sokoru .....	4,583	440	10	3,285	406	12	7,400	683	9	25,472	1,589	6	984	313	32
Tiro Afeta .....	5,346	605	11	4,165	433	10	8,131	692	9	32,819	1,978	6	755	222	29
Kersa .....	8,450	745	9	6,540	966	15	14,203	1,498	11	45,660	2,850	6	1,169	537	46
Mana .....	3,445	538	16	2,457	434	18	6,313	893	14	22,549	1,593	7	497	150	30
Goma .....	7,809	1,068	14	7,036	991	14	11,267	1,519	13	40,313	4,284	11	819	247	30
Gera .....	7,371	938	13	5,018	905	18	7,229	1,215	17	28,128	2,852	10	1,678	842	50
Seka Chekorsa .....	13,657	1,616	12	7,642	884	12	18,029	2,277	13	64,003	5,486	9	1,932	811	42
Dedo .....	15,861	1,519	10	8,557	1,004	12	14,679	1,836	13	80,356	5,481	7	1,457	402	28
Omonada .....	12,330	1,077	9	9,413	1,563	17	16,370	1,477	9	72,528	7,226	10	2,804	887	32
Sigmo .....	6,736	491	7	3,660	581	16	4,568	452	10	27,262	2,030	7	267	117	44
Setema .....	7,472	655	9	4,940	674	14	6,452	835	13	30,448	2,278	7	789	241	31
West Shewa Zone .....	135,562	3,159	2	104,322	2,748	3	198,545	4,579	2	763,926	13,378	2	54,582	3,040	6
Ginde Beret .....	14,216	1,152	8	9,232	772	8	18,291	1,534	8	68,264	3,432	5	6,194	1,303	21
Jeldu .....	11,329	960	8	7,274	797	11	13,882	1,231	9	54,823	3,721	7	4,626	1,216	26
Ambo .....	9,894	1,002	10	9,033	1,081	12	15,450	1,634	11	63,971	6,470	10	6,343	909	14
Cheliya .....	13,152	1,219	9	7,761	856	11	17,343	1,623	9	65,286	5,008	8	5,505	1,283	23
Bako Tibe .....	6,755	851	13	3,531	386	11	8,183	1,022	12	34,161	3,684	11	3,055	600	20
Dano .....	5,702	541	10	4,436	489	11	6,470	609	9	28,737	1,644	6	2,094	586	28
Nono .....	5,830	489	8	4,928	479	10	8,876	802	9	36,321	1,780	5	1,317	343	26
Tikur .....	3,379	332	10	3,337	333	10	5,071	480	9	23,710	1,708	7	1,221	276	23
Amaya .....	4,891	549	11	5,517	690	13	9,992	826	8	34,614	2,677	8	978	257	26
Wonchi .....	2,707	221	8	1,844	224	12	5,370	396	7	15,623	1,011	6	1,066	204	19

Annex Table 7.2- Female Cattle-Cont'd

Geographic Area	<6MONTHS			6MONTHS -<1YEAR			1-<3YEARS			3-<10YEARS			10YEARS & OLDER		
	Number	SE	CV	Number	SE	CV	Number	SE	CV	Number	SE	CV	Number	SE	CV
Dendi .....	10,952	1,011	9	8,106	1,063	13	17,546	2,227	13	60,351	5,019	8	3,500	915	26
Ejerie.....	3,127	234	7	2,647	292	11	4,881	523	11	17,582	1,125	6	614	143	23
Adda Berga.....	7,007	632	9	5,645	553	10	8,027	615	8	32,317	1,939	6	2,917	521	18
Walmara.....	4,178	426	10	4,842	574	12	6,949	602	9	26,712	1,910	7	1,600	343	21
Alem Gana.....	3,407	392	12	2,915	335	12	6,706	531	8	23,231	1,357	6	1,567	381	24
Kersana Kondaltiti.....	4,973	744	15	2,639	365	14	6,158	817	13	27,031	2,013	7	1,145	459	40
Tole.....	1,247	150	12	1,776	174	10	2,837	237	8	12,270	699	6	736	173	23
Elu.....	1,380	145	11	1,107	152	14	2,320	171	7	7,905	406	5	1,399	172	12
Dawo.....	1,928	242	13	1,613	223	14	3,549	277	8	11,382	776	7	1,188	278	23
Walisona Goro.....	6,324	680	11	7,056	712	10	12,076	790	7	50,437	2,715	5	1,328	416	31
Becho.....	1,482	157	11	1,536	164	11	3,662	236	6	11,092	497	4	878	130	15
Kokir.....	3,129	231	7	2,412	247	10	4,451	302	7	20,229	1,011	5	2,175	429	20
Meta Robi.....	8,572	719	8	5,133	609	12	10,455	902	9	37,878	2,493	7	3,135	693	22
North Shewa Zone.....	68,272	2,173	3	46,470	1,799	4	99,397	2,773	3	349,778	7,975	2	33,043	1,952	6
Wara Jarso .....	6,543	598	9	5,063	597	12	8,741	903	10	30,888	2,332	8	4,982	857	17
Dera.....	4,965	653	13	2,639	607	23	7,318	695	9	27,128	1,823	7	2,968	596	20
Hidabu Abote.....	2,951	306	10	1,391	256	18	3,803	339	9	13,210	890	7	1,433	312	22
Kuyu .....	6,587	630	10	3,083	583	19	8,628	833	10	30,414	1,871	6	4,293	593	14
Degem.....	4,899	515	11	2,375	331	14	6,051	587	10	19,424	1,568	8	1,722	398	23
Gerar Jarso.....	2,297	222	10	1,738	195	11	3,601	303	8	12,612	790	6	1,172	264	23
Yaya Gulelena Debre .....	3,202	431	13	2,616	337	13	5,697	474	8	18,385	1,311	7	1,718	323	19
Wuchalena Jido .....	8,419	802	10	7,379	688	9	13,832	1,179	9	48,616	3,291	7	3,957	925	23
Abichuna Gna'a .....	4,409	358	8	2,279	222	10	6,437	503	8	22,071	1,177	5	2,200	374	17
Kembibit .....	4,757	291	6	2,526	252	10	5,915	508	9	21,001	1,195	6	1,391	231	17
Berehna Aleltu.....	8,170	1,070	13	5,591	521	9	12,362	1,226	10	44,040	3,443	8	3,213	664	21
Mulona Sululta .....	11,074	973	9	9,788	995	10	17,012	1,233	7	61,990	4,499	7	3,994	672	17
East Shewa Zone .....	93,143	3,704	4	59,395	2,955	5	116,445	4,638	4	459,950	14,096	3	32,681	3,034	9
Fentale .....	9,344	1,645	18	9,699	2,118	22	11,629	2,294	20	40,242	5,723	14	4,276	2,091	49
Boset .....	6,726	636	9	3,311	699	21	7,625	1,166	15	31,057	3,957	13	2,112	485	23
Adama.....	3,676	575	16	2,555	394	15	5,049	721	14	20,116	1,417	7	1,285	427	33
Lome.....	2,556	256	10	1,668	184	11	3,692	355	10	14,809	739	5	618	156	25
Gimbichu .....	2,139	201	9	1,644	242	15	3,130	257	8	13,190	709	5	1,925	301	16
Ada'a Liben Chukala .....	6,181	838	14	6,014	776	13	12,648	1,385	11	41,944	2,888	7	3,118	764	24
Dugda Bora.....	13,649	1,315	10	6,307	768	12	16,346	1,622	10	56,790	3,775	7	3,430	674	20
Adami Tullu Jido Komb.....	10,380	1,192	11	6,176	679	11	12,071	1,397	12	47,724	4,377	9	3,893	887	23
Arsi Negele.....	11,426	1,614	14	5,579	771	14	12,447	1,731	14	56,238	6,964	12	2,636	706	27
Shashemene .....	10,897	1,201	11	6,577	857	13	12,404	1,471	12	56,975	5,402	9	3,103	771	25
Seraro.....	14,069	1,490	11	8,174	708	9	15,293	1,552	10	67,779	5,234	8	4,899	1,147	23
Akaki .....	2,100	217	10	1,693	172	10	4,111	326	8	13,086	654	5	1,387	258	19
Arsi Zone.....	173,169	4,470	3	106,009	3,754	4	233,390	6,037	3	906,813	19,077	2	55,458	3,289	6
Merti .....	7,787	770	10	3,850	575	15	10,232	1,309	13	36,237	2,384	7	2,388	568	24

Annex Table 7.2- Female Cattle-Cont'd

Geographic Area	<6MONTHS			6MONTHS -<1YEAR			1-<3YEARS			3-<10YEARS			10YEARS & OLDER		
	Number	SE	CV	Number	SE	CV	Number	SE	CV	Number	SE	CV	Number	SE	CV
Aseko.....	3,811	177	5	2,409	162	7	5,845	239	4	20,261	471	2	1,077	97	9
Gololcha.....	8,586	966	11	4,901	741	15	10,211	1,178	12	42,106	3,878	9	2,267	960	42
Jeju.....	8,967	1,056	12	6,139	878	14	10,758	1,500	14	42,428	5,123	12	2,017	546	27
Dodotana Sire.....	5,334	604	11	3,375	512	15	5,250	587	11	25,925	2,480	10	1,469	230	16
Zeway Dugda.....	8,108	643	8	4,320	518	12	8,383	981	12	33,917	2,207	7	2,373	624	26
Hitosa.....	8,330	773	9	5,467	713	13	11,643	1,262	11	42,342	3,182	8	2,838	935	33
Sude.....	8,626	764	9	4,187	429	10	11,887	997	8	43,685	2,397	5	1,363	325	24
Chole.....	5,611	412	7	2,839	293	10	5,697	443	8	25,330	1,488	6	1,205	252	21
Amigna.....	5,496	484	9	3,180	518	16	7,424	732	10	28,806	1,633	6	2,097	569	27
Seru.....	7,584	751	10	3,920	539	14	10,328	992	10	46,643	3,076	7	1,189	446	38
Robe.....	8,659	618	7	5,326	617	12	11,504	817	7	48,352	3,025	6	2,869	636	22
Tena.....	5,264	436	8	4,055	398	10	8,171	720	9	30,633	1,805	6	1,432	321	22
Sherka.....	8,380	933	11	4,706	771	16	12,035	916	8	46,339	3,502	8	2,611	496	19
Di geluna Tijo.....	6,717	605	9	4,219	461	11	8,702	767	9	32,544	2,355	7	3,098	559	18
Tiyo.....	3,817	321	8	2,555	248	10	4,748	385	8	17,860	1,061	6	2,018	335	17
Munesa.....	13,219	1,197	9	7,194	835	12	16,936	1,539	9	67,762	4,885	7	3,932	1,000	25
Bekoji.....	13,249	1,123	8	8,077	908	11	21,718	1,533	7	73,952	5,161	7	9,268	1,698	18
Gedeb.....	12,615	1,153	9	6,817	789	12	16,582	1,496	9	61,710	4,821	8	3,735	913	24
Kofele.....	23,009	2,906	13	18,471	2,645	14	35,335	3,963	11	139,980	13,054	9	6,214	1,167	19
West Harerge Zone.....	64,183	3,134	5	43,422	2,149	5	84,030	4,050	5	330,479	13,180	4	21,559	3,902	18
Mieso.....	7,048	529	8	3,356	443	13	7,908	815	10	31,326	2,576	8	1,412	344	24
Doba.....	5,957	642	11	3,712	410	11	6,120	627	10	28,564	3,012	11	1,349	380	28
Tulo.....	3,895	349	9	3,585	378	11	6,202	653	11	21,210	985	5	2,372	423	18
Mesela.....	3,832	538	14	3,562	570	16	7,416	675	9	24,263	2,001	8	2,660	528	20
Chiro.....	10,708	1,572	15	7,304	904	12	18,030	2,369	13	58,270	3,967	7	2,911	828	28
Goba Koricha.....	5,538	890	16	4,054	658	16	6,547	1,407	21	24,222	2,414	10	764	296	39
Anchar.....	3,387	385	11	2,104	419	20	3,592	506	14	14,876	1,013	7	781	259	33
Habro.....	5,858	1,077	18	3,675	566	15	5,563	771	14	24,865	2,125	9	494	155	31
Darolebu.....	8,531	1,756	21	5,408	1,218	23	10,679	2,059	19	48,334	9,952	21	6,856	3,677	54
Boke.....	5,143	834	16	2,905	529	18	5,919	1,051	18	27,235	4,612	17	464	204	44
Kuni.....	4,286	609	14	3,755	523	14	6,054	824	14	27,316	2,368	9	1,495	278	19
East Harerge Zone.....	60,594	2,130	4	52,419	1,860	4	89,245	2,770	3	358,701	6,959	2	18,835	1,591	8
Kombolcha.....	2,330	302	13	2,675	318	12	6,017	502	8	17,075	1,327	8	777	264	34
Jarso.....	3,006	364	12	1,690	225	13	4,485	430	10	15,595	838	5	885	164	19
Gursum.....	4,545	632	14	3,684	591	16	4,152	827	20	23,776	2,159	9	556	176	32
Babile.....	2,172	223	10	1,338	167	13	2,587	272	10	11,983	949	8	282	68	24
Fedis.....	2,411	356	15	2,203	333	15	2,641	403	15	15,049	1,414	9	847	369	44
Haro Maya.....	4,058	620	15	3,255	410	13	6,398	537	8	25,248	1,746	7	1,559	581	37
Kurfa Chele.....	1,123	87	8	764	75	10	1,464	107	7	5,678	184	3	429	60	14
Kersa.....	5,017	394	8	3,026	334	11	5,493	621	11	22,320	1,129	5	1,115	280	25
Meta.....	7,625	992	13	5,918	747	13	11,941	1,131	9	45,059	2,601	6	1,955	623	32

Annex Table 7.2- Female Cattle-Cont'd

Geographic Area	<6MONTHS			6MONTHS -<1YEAR			1-<3YEARS			3-<10YEARS			10YEARS & OLDER		
	Number	SE	CV	Number	SE	CV	Number	SE	CV	Number	SE	CV	Number	SE	CV
Goro Gutu .....	5,116	495	10	4,022	395	10	6,953	882	13	24,960	1,958	8	1,310	327	25
Deder .....	5,410	698	13	5,962	756	13	9,435	726	8	32,541	1,741	5	2,604	498	19
Malka Balo .....	4,125	445	11	4,478	599	13	6,286	708	11	23,907	1,677	7	1,670	344	21
Bedeno .....	6,562	805	12	6,856	767	11	10,026	1,160	12	43,665	2,723	6	2,582	799	31
Girawa .....	5,278	758	14	5,240	504	10	8,991	1,042	12	40,874	2,975	7	1,843	562	30
Gola Oda.....	1,816	225	12	1,307	217	17	2,377	335	14	10,971	1,156	11	422	162	38
Bale Zone.....	108,572	3,002	3	73,683	2,096	3	140,953	4,126	3	617,964	12,187	2	37,631	1,912	5
Kokosa .....	13,828	1,229	9	10,026	753	8	19,898	1,775	9	85,139	5,256	6	4,842	916	19
Dodola .....	12,876	989	8	8,415	811	10	17,832	1,419	8	70,234	4,420	6	4,095	835	20
Adaba.....	7,282	672	9	5,139	670	13	11,774	1,066	9	41,990	2,440	6	2,158	584	27
Agarfa .....	5,844	502	9	4,223	376	9	8,452	636	8	33,226	2,145	6	2,857	385	13
Gasera .....	4,592	400	9	3,941	338	9	6,752	584	9	26,504	1,516	6	2,557	398	16
Gololcha.....	5,286	505	10	3,586	516	14	7,472	987	13	34,433	2,941	9	1,588	325	20
Legehida .....	3,620	167	5	2,263	150	7	3,000	185	6	15,859	413	3	918	108	12
Ginir.....	7,611	1,141	15	3,944	771	20	10,210	1,721	17	40,516	4,434	11	2,135	379	18
Sinanana Dinsho.....	9,107	1,106	12	4,774	540	11	11,997	1,580	13	48,021	3,916	8	3,641	562	15
Goba.....	3,173	263	8	2,714	297	11	5,149	339	7	19,417	1,185	6	2,032	220	11
Mennana Arena Buluk.....	7,077	741	10	5,500	538	10	10,008	1,179	12	43,489	2,432	6	3,294	560	17
Nensebo .....	7,609	831	11	4,498	459	10	8,007	780	10	39,486	3,626	9	1,681	399	24
Meda Welabu.....	7,648	1,109	15	5,338	600	11	7,224	931	13	41,879	4,340	10	1,680	404	24
Berbere.....	2,369	201	9	2,962	279	9	3,479	306	9	17,603	965	5	610	135	22
Guradamole .....	2,174	123	6	1,335	101	8	1,455	120	8	10,991	353	3	514	76	15
Goro .....	3,969	396	10	2,154	349	16	4,985	490	10	25,900	1,515	6	1,662	333	20
Raytu.....	2,195	192	9	1,295	194	15	989	136	14	9,329	757	8	520	98	19
Seweyna.....	2,310	251	11	1,575	308	20	2,267	405	18	13,949	1,208	9	847	254	30
Borena Zone .....	160,848	12,022	7	91,002	6,614	7	141,937	9,520	7	718,528	52,145	7	32,493	5,520	17
Uraga .....	15,556	1,742	11	8,186	1,065	13	14,344	1,289	9	76,100	7,787	10	3,289	780	24
Bore .....	19,737	1,777	9	10,505	1,212	12	20,408	2,040	10	83,878	6,284	7	1,806	358	20
Adolana Wadera.....	13,211	1,450	11	8,778	1,100	13	16,690	2,234	13	65,053	5,946	9	4,739	1,201	25
Odo Shakiso.....	11,031	1,415	13	6,459	1,023	16	12,791	1,756	14	45,988	5,553	12	1,516	349	23
Hager Mariam.....	36,284	10,886	30	21,038	5,783	27	31,675	8,159	26	177,515	48,465	27	11,402	5,023	44
Yabelo.....	9,447	1,757	19	6,466	1,421	22	7,021	2,037	29	37,605	7,627	20	1,023	351	34
Arero .....	5,077	452	9	2,625	177	7	3,231	310	10	19,795	1,017	5	791	113	14
Liben .....	12,955	1,091	8	8,441	978	12	8,764	1,131	13	53,658	4,306	8	1,663	567	34
Moyale.....	3,440	625	18	2,665	570	21	4,552	834	18	26,117	5,224	20	685	258	38
Dire .....	19,212	2,931	15	5,195	873	17	7,740	1,193	15	64,239	8,312	13	3,373	1,525	45
Teltele .....	7,520	425	6	5,074	395	8	6,085	420	7	37,902	2,458	6	1,663	176	11
Gelana Abaya .....	7,378	1,437	19	5,571	1,095	20	8,638	1,530	18	30,677	4,873	16	543	237	44

Annex Table 7.3- Estimates of Sheep, Standard Errors and Coefficients of Variation by Age group, Zone, and Wereda

## Male Sheep

Geographic Area	<6MONTHS			6MONTHS - <1YEAR			1-<2YEARS			2 YEARS & OLDER		
	Number	SE	CV	Number	SE	CV	Number	SE	CV	Number	SE	CV
Oromia Region .....	696,555	11,898	2	225,658	6,060	3	133,028	5,117	4	171,357	5,427	3
West Welega Zone .....	28,573	1,309	5	8,184	528	6	4,390	521	12	6,159	622	10
Mana Sibu.....	671	170	25	414	137	33	191	76	40	333	131	39
Nejo.....	1,011	212	21	557	144	26	97	42	43	238	108	46
Gimbi.....	855	176	21	378	114	30	143	68	47	538	157	29
Lalo Asabi.....	562	105	19	176	70	40	100	45	45	155	88	56
Boji .....	856	193	23	304	109	36	170	67	39	287	130	45
Ayra Guliso.....	913	186	20	638	171	27	261	87	33	447	210	47
Jarso .....	1,040	151	15	395	130	33	139	48	34	425	135	32
Gidami .....	1,246	232	19	292	77	26	232	116	50	142	50	35
Jimma Horo .....	1,063	99	9	275	45	16	215	43	20	212	46	22
Hawa Welel .....	2,700	606	22	831	189	23	685	315	46	601	369	61
Gawo Dale .....	1,739	395	23	610	136	22	397	142	36	471	133	28
Dale Sadi.....	1,601	225	14	484	101	21	217	70	32	152	64	42
Yubdo .....	748	97	13	267	48	18	181	44	24	215	55	25
Ganji .....	612	124	20	138	48	35	35	20	57	187	57	31
Haru .....	891	133	15	186	49	26	100	38	38	194	67	34
Nole Kaba.....	3,708	590	16	823	209	25	681	294	43	792	196	25
Lalo Kilie.....	1,183	128	11	254	58	23	138	50	36	41	21	50
Sayo .....	4,135	577	14	598	134	22	181	64	36	218	89	41
Anfilo.....	1,401	212	15	292	90	31	216	78	36	157	53	33
Begi.....	1,638	283	17	273	104	38	13	7	58	353	152	43
East Welega Zone.....	26,716	1,637	6	7,969	603	8	4,226	507	12	8,915	881	10
Limu.....	2,732	416	15	923	228	25	417	150	36	528	165	31
Ibantu .....	486	81	17	170	42	25	94	26	28	115	32	28
Gida Kiremu .....	1,821	345	19	664	194	29	579	353	61	1,516	426	28
Jarte.....	985	145	15	314	70	22	199	59	29	406	119	29
Amuru.....	622	91	15	225	58	26	180	51	28	186	47	25
Abe Dongoro .....	523	134	26	150	54	36	161	46	29	144	63	44
Jimma Horo .....	5,586	1,067	19	1,344	344	26	524	184	35	1,513	413	27
Abay Chomen.....	171	52	31	66	34	51	46	21	46	83	34	42
Guduru .....	1,632	374	23	693	168	24	259	111	43	539	175	33
Jimma Rare.....	827	117	14	230	65	28	86	29	33	204	49	24
Bila Seyo.....	1,359	237	17	321	87	27	231	74	32	418	162	39
Sibu Sire .....	1,033	223	22	311	82	26	189	60	32	283	84	30
Guto Wayu.....	2,358	759	32	650	200	31	291	114	39	1,085	302	28
Sasiga.....	406	108	27	175	58	33	75	39	53	90	35	39
Leka Dulecha.....	964	159	17	359	114	32	232	96	41	340	161	47
Diga.....	1,848	331	18	553	143	26	275	94	34	484	163	34
Jimma Arjo .....	1,804	311	17	204	62	31	86	42	49	288	99	35
Nunu Kumba .....	547	148	27	102	36	35	48	24	49	49	23	46

Annex Table 7.3-Male Sheep-Cont'd

Geographic Area	<6MONTHS			6MONTHS - <1YEAR			1-<2YEARS			2 YEARS & OLDER		
	Number	SE	CV	Number	SE	CV	Number	SE	CV	Number	SE	CV
Wama Bonaya .....	1,013	306	30	515	114	22	254	102	40	648	390	60
Illubabor Zone .....	41,065	1,522	4	8,824	607	7	5,237	494	9	5,380	482	9
Darimu .....	4,616	534	12	688	181	26	549	159	29	738	165	22
Supena Sodo .....	4,113	374	9	710	143	20	437	97	22	633	143	23
Chora .....	5,111	542	11	1,168	212	18	956	228	24	850	198	23
Dega .....	2,901	300	10	766	127	17	334	84	25	278	82	29
Bedele .....	2,351	422	18	858	190	22	328	107	33	587	202	35
Gechi .....	2,754	346	13	364	77	21	219	51	23	190	51	27
Borecha .....	1,253	192	15	254	74	29	38	19	50	108	35	32
Dedesa .....	2,155	484	22	500	120	24	253	107	42	159	98	62
Yayu .....	3,987	527	13	1,170	229	20	750	207	28	672	160	24
Metu .....	2,766	549	20	801	255	32	328	97	30	383	184	48
Ale .....	4,411	429	10	747	236	32	551	237	43	285	124	43
Bure .....	3,582	413	12	573	133	23	314	122	39	349	91	26
Nono .....	1,066	82	8	224	40	18	180	34	19	149	29	20
Jimma Zone .....	62,850	4,267	7	17,237	1,456	8	12,844	1,160	9	14,817	1,888	13
Limu Seka .....	668	303	45	407	145	36	243	110	45	271	135	50
Limu Kosa .....	2,426	843	35	902	341	38	1,100	319	29	750	215	29
Sokoru .....	1,333	321	24	750	169	23	463	116	25	509	170	33
Tiro Afeta .....	4,098	778	19	1,163	259	22	1,216	427	35	596	247	41
Kersa .....	3,481	714	21	2,190	611	28	1,561	469	30	2,144	755	35
Mana .....	2,147	428	20	884	196	22	211	87	41	208	76	37
Goma .....	3,019	1,363	45	908	250	28	190	115	61	525	210	40
Gera .....	5,508	861	16	1,277	270	21	1,284	339	26	2,349	689	29
Seka Chekorsa .....	13,295	2,779	21	1,910	462	24	1,216	298	25	1,146	503	44
Dedo .....	10,477	1,177	11	2,814	596	21	2,891	577	20	2,688	992	37
Omonada .....	6,930	1,823	26	2,213	749	34	1,274	389	31	1,455	390	27
Sigmo .....	3,996	723	18	1,226	433	35	737	298	40	1,660	949	57
Setema .....	5,473	672	12	593	148	25	457	133	29	517	159	31
West Shewa Zone .....	73,081	4,214	6	25,454	2,052	8	14,130	2,997	21	17,640	1,502	9
Ginde Beret .....	3,118	739	24	1,038	276	27	94	56	59	570	171	30
Jeldu .....	11,716	1,938	17	2,009	537	27	857	334	39	1,578	569	36
Ambo .....	6,106	1,722	28	2,927	1,284	44	3,777	2,848	75	1,628	587	36
Cheliya .....	2,468	793	32	518	161	31	417	223	54	483	160	33
Bako Tibe .....	1,096	357	33	267	107	40	103	76	73	269	143	53
Dano .....	505	170	34	281	120	43	126	61	49	467	289	62
Nono .....	2,628	538	20	474	124	26	266	101	38	977	241	25
Tikur .....	3,402	376	11	354	98	28	411	102	25	603	135	22
Amaya .....	614	212	35	242	193	80	111	62	55	246	110	45
Wonchi .....	1,108	219	20	924	382	41	406	130	32	387	113	29
Dendi .....	8,744	2,391	27	3,242	1,067	33	1,419	541	38	1,181	338	29
Ejerie .....	4,020	459	11	1,323	275	21	486	129	27	590	106	18



Annex Table 7.3-Male Sheep-Cont'd

Geographic Area	<6MONTHS			6MONTHS - <1YEAR			1-<2YEARS			2 YEARS & OLDER		
	Number	SE	CV	Number	SE	CV	Number	SE	CV	Number	SE	CV
Adda Berga .....	6,504	1,110	17	1,051	225	21	811	320	39	1,438	377	26
Walmara .....	4,954	647	13	1,842	281	15	977	233	24	1,663	331	20
Alem Gana .....	2,031	439	22	1,146	391	34	526	141	27	929	292	31
Kersana Kondaltiti .....	1,310	374	29	716	195	27	192	84	44	1,332	812	61
Tole .....	1,005	145	14	824	180	22	281	73	26	309	98	32
Elu .....	1,777	180	10	746	149	20	404	83	21	504	110	22
Dawo .....	594	123	21	1,020	216	21	361	115	32	733	237	32
Walisona Goro .....	1,178	449	38	1,029	334	32	421	162	38	270	117	43
Becho .....	724	153	21	1,243	228	18	453	113	25	368	127	34
Kokir .....	1,748	254	15	995	210	21	396	107	27	497	106	21
Meta Robi .....	5,731	955	17	1,243	310	25	834	295	35	617	296	48
North Shewa Zone .....	101,469	4,274	4	42,734	4,239	10	21,342	2,657	12	25,186	2,399	10
Wara Jarso .....	5,855	1,264	22	1,588	454	29	608	344	57	525	182	35
Dera .....	584	195	33	84	45	54	154	71	46	175	82	47
Hidabu Abote .....	879	262	30	184	65	35	151	69	46	327	125	38
Kuyu .....	5,820	988	17	917	202	22	604	195	32	959	261	27
Degem .....	6,599	1,185	18	801	257	32	563	165	29	1,014	248	24
Gerar Jarso .....	4,168	549	13	899	177	20	503	90	18	968	202	21
Yaya Gulelena Debre .....	4,823	772	16	1,268	423	33	814	286	35	1,398	405	29
Wuchalena Jido .....	15,062	1,310	9	13,950	2,994	21	7,263	2,151	30	7,102	1,794	25
Abichuna Gna'a .....	11,017	1,344	12	6,032	1,611	27	2,148	577	27	2,674	456	17
Kembibit .....	8,800	915	10	6,531	1,829	28	1,640	572	35	2,017	423	21
Berehna Aleltu .....	19,708	2,072	11	4,391	687	16	3,540	768	22	4,285	941	22
Mulona Sululta .....	18,154	2,151	12	6,087	1,435	24	3,356	947	28	3,742	936	25
East Shewa Zone .....	37,200	3,109	8	16,455	1,426	9	9,907	1,173	12	14,694	1,425	10
Fentale .....	7,171	2,382	33	3,739	1,055	28	3,521	1,011	29	4,717	1,152	24
Boset .....	1,858	278	15	929	187	20	769	181	24	650	137	21
Adama .....	2,514	397	16	1,353	213	16	1,077	202	19	2,300	477	21
Lome .....	1,454	227	16	648	164	25	531	112	21	807	167	21
Gimbichu .....	2,920	377	13	929	179	19	437	100	23	963	211	22
Ada'a Liben Chukala .....	3,428	573	17	1,485	279	19	489	165	34	883	251	28
Dugda Bora .....	3,835	659	17	2,010	408	20	756	208	28	560	144	26
Adami Tullu Jido Komb .....	1,949	385	20	874	402	46	124	45	36	447	146	33
Arsi Negele .....	3,006	680	23	1,601	378	24	889	251	28	1,272	339	27
Shashemene .....	6,542	1,418	22	1,751	424	24	768	316	41	979	249	25
Seraro .....	1,665	362	22	609	183	30	321	130	41	578	264	46
Akaki .....	858	220	26	528	137	26	225	69	31	535	185	34
Arsi Zone .....	179,079	6,887	4	51,004	2,290	4	26,872	1,978	7	34,384	2,333	7
Merti .....	5,059	709	14	1,990	408	20	975	224	23	1,030	248	24
Aseko .....	3,734	211	6	1,138	111	10	824	95	12	1,313	140	11
Gololcha .....	725	196	27	213	78	37	447	136	31	651	182	28
Jeju .....	8,901	1,430	16	2,388	482	20	3,507	1,150	33	2,523	1,020	40

Annex Table 7.3-Male Sheep-Cont'd

Geographic Area	<6MONTHS			6MONTHS - <1YEAR			1-<2YEARS			2 YEARS & OLDER		
	Number	SE	CV	Number	SE	CV	Number	SE	CV	Number	SE	CV
Dodotana Sire .....	6,320	1,344	21	2,091	353	17	1,135	328	29	2,769	592	21
Zeway Dugda.....	1,912	374	20	721	182	25	255	104	41	432	122	28
Hitosa .....	11,794	2,019	17	2,529	570	23	1,547	423	27	2,434	560	23
Sude .....	8,707	1,478	17	2,026	440	22	455	140	31	1,620	422	26
Chole .....	3,166	673	21	1,123	297	26	580	181	31	779	220	28
Amigna .....	4,023	528	13	1,158	236	20	320	90	28	454	118	26
Seru .....	4,210	956	23	1,301	340	26	455	169	37	497	144	29
Robe .....	8,737	1,095	13	2,735	451	17	1,037	227	22	1,199	325	27
Tena .....	5,898	820	14	2,072	382	18	1,523	375	25	2,616	732	28
Sherka .....	7,191	1,370	19	1,800	338	19	1,202	304	25	937	260	28
Di geluna Tijo.....	11,373	1,000	9	3,417	456	13	1,947	369	19	2,776	492	18
Tiyo .....	5,587	813	15	2,608	530	20	1,344	274	20	1,561	280	18
Munesa.....	18,028	3,009	17	4,773	905	19	2,151	693	32	3,245	1,068	33
Bekoji.....	20,800	2,881	14	6,228	810	13	2,928	564	19	2,213	570	26
Gedeb .....	17,342	1,613	9	4,280	737	17	2,381	729	31	2,858	637	22
Kofele .....	25,571	3,097	12	6,412	960	15	1,857	550	30	2,475	668	27
West Harerge Zone.....	11,584	872	8	3,738	365	10	3,568	384	11	4,723	500	11
Mieso .....	895	164	18	262	74	28	281	73	26	344	92	27
Doba.....	1,390	298	21	614	152	25	486	136	28	750	166	22
Tulo .....	850	203	24	417	111	27	424	137	32	254	91	36
Mesela.....	785	238	30	352	105	30	401	114	28	328	138	42
Chiro .....	2,740	570	21	435	167	38	532	222	42	998	325	33
Goba Koricha.....	1,380	242	18	551	140	25	320	96	30	486	176	36
Anchar .....	1,183	133	11	379	73	19	315	69	22	446	96	21
Habro .....	751	203	27	221	83	38	240	81	34	221	74	33
Darolebu .....	361	114	32	193	99	51	260	118	46	366	113	31
Boke .....	524	158	30	50	39	77	78	45	57	232	112	48
Kuni .....	724	258	36	266	103	39	230	81	35	297	104	35
East Harerge Zone.....	26,000	1,522	6	13,204	879	7	10,909	887	8	11,629	1,010	9
Kombolcha.....	2,260	357	16	1,341	239	18	1,186	240	20	1,429	253	18
Jarso .....	2,829	393	14	1,301	200	15	781	180	23	1,195	367	31
Gursum .....	2,228	329	15	1,689	288	17	1,596	360	23	1,210	364	30
Babile.....	681	125	18	431	94	22	188	55	29	393	94	24
Fedis.....	1,030	320	31	416	168	40	597	156	26	578	154	27
Haro Maya .....	3,914	569	15	2,358	371	16	3,267	509	16	3,071	593	19
Kurfa Chele .....	475	66	14	242	47	20	108	30	28	116	30	26
Kersa .....	2,069	449	22	1,399	353	25	973	333	34	1,036	279	27
Meta .....	3,622	653	18	1,446	353	24	773	228	30	956	306	32
Goro Gutu .....	1,930	360	19	635	144	23	462	144	31	487	182	37
Deder .....	2,986	629	21	913	251	28	411	261	63	872	299	34
Malka Balo .....	551	190	35	128	56	44	208	108	52	82	54	66
Bedeno .....	884	503	57	466	189	41	249	111	45	78	58	75

Annex Table 7.3-Male Sheep-Cont'd

Geographic Area	<6MONTHS			6MONTHS - <1YEAR			1-<2YEARS			2 YEARS & OLDER		
	Number	SE	CV	Number	SE	CV	Number	SE	CV	Number	SE	CV
Girawa .....	537	193	36	437	208	48	90	65	73	109	68	62
Gola Oda.....	3	3	100	3	3	100	19	12	60	18	11	60
Bale Zone.....	64,185	3,104	5	16,595	1,119	7	8,309	873	11	11,781	2,219	19
Kokosa.....	12,950	1,302	10	2,579	444	17	692	265	38	1,110	340	31
Dodola .....	14,122	1,230	9	3,116	414	13	1,135	322	28	687	171	25
Adaba.....	9,499	1,459	15	2,744	511	19	1,285	282	22	1,717	475	28
Agarfa .....	2,911	621	21	1,182	287	24	938	436	46	528	152	29
Gasera .....	1,222	207	17	347	90	26	162	68	42	247	64	26
Gololcha.....	840	358	43	224	112	50	157	57	36	249	113	45
Legehida .....	129	38	30	36	19	53	37	20	55	118	53	45
Ginir.....	1,396	392	28	238	116	49	131	58	44	93	41	45
Sinanana Dinsho .....	7,387	1,622	22	2,169	571	26	1,346	423	31	4,001	2,080	52
Goba.....	4,534	361	8	987	163	17	824	209	25	781	190	24
Mennana Arena Buluk.....	847	408	48	272	132	49	265	192	72	429	284	66
Nensebo .....	4,676	693	15	1,390	314	23	592	153	26	746	179	24
Meda Welabu.....	378	162	43	63	38	60	47	33	69	54	35	64
Berbere.....	84	44	53	46	28	60	81	34	42	80	39	49
Guradamole .....	190	38	20	65	19	29	16	10	64	127	37	29
Goro .....	732	207	28	296	89	30	90	49	55	145	76	52
Raytu.....	1,416	247	17	675	151	22	456	138	30	579	144	25
Seweyna.....	875	210	24	166	58	35	56	28	50	89	37	42
Borena Zone .....	44,754	3,289	7	14,260	1,406	10	11,294	1,018	9	16,049	1,675	10
Uraga .....	15,344	1,761	11	4,406	894	20	3,110	479	15	4,768	1,293	27
Bore .....	8,644	1,251	14	2,435	417	17	1,589	325	20	2,176	529	24
Adolana Wadera .....	695	192	28	414	126	30	387	156	40	597	212	36
Odo Shakiso.....	885	226	26	199	63	31	404	100	25	840	196	23
Hager Mariam.....	7,490	2,339	31	2,621	885	34	2,386	745	31	1,254	730	58
Yabelo.....	3,164	476	15	751	187	25	604	151	25	1,205	206	17
Arero .....	684	76	11	203	34	17	176	40	23	486	64	13
Liben .....	847	231	27	271	95	35	315	105	33	684	239	35
Moyale .....	432	104	24	407	133	33	357	157	44	258	119	46
Dire .....	3,844	475	12	1,184	331	28	750	156	21	1,615	279	17
Teltele .....	2,242	187	8	1,174	137	12	1,029	142	14	1,922	178	9
Gelana Abaya .....	483	192	40	193	87	45	187	85	45	244	112	46

Annex Table 7.3-Cont'd  
Female Sheep

Geographic Area	<6MONTHS			6MONTHS - <1YEAR			1-<2YEARS			2 YEARS & OLDER		
	Number	SE	CV	Number	SE	CV	Number	SE	CV	Number	SE	CV
Oromia Region .....	737,719	12,651	2	311,283	6,931	2	379,042	9,352	2	2,036,374	31,067	2
West Welega Zone .....	30,702	1,423	5	13,560	833	6	15,698	872	6	67,145	2,482	4
Mana Sibu.....	372	92	25	309	101	33	608	172	28	1,476	277	19
Nejo.....	1,052	257	24	448	122	27	724	195	27	2,353	475	20
Gimbi.....	736	179	24	567	192	34	519	129	25	2,102	393	19
Lalo Asabi.....	570	108	19	372	107	29	332	85	26	1,286	167	13
Boji .....	811	159	20	343	91	27	512	139	27	1,829	323	18
Ayra Guliso.....	1,426	323	23	848	170	20	686	156	23	1,809	331	18
Jarso .....	1,391	223	16	603	128	21	695	152	22	2,709	351	13
Gidami .....	1,179	274	23	857	168	20	551	135	24	2,950	495	17
Jimma Horo .....	885	93	11	499	67	13	628	82	13	1,840	147	8
Hawa Welel.....	3,251	564	17	1,197	375	31	1,390	323	23	6,276	1,141	18
Gawo Dale .....	1,680	474	28	693	170	25	860	283	33	4,781	496	10
Dale Sadi.....	1,477	189	13	768	109	14	872	170	19	3,039	247	8
Yubdo .....	1,047	118	11	381	65	17	497	80	16	2,357	220	9
Ganji .....	512	104	20	248	74	30	314	86	27	1,215	183	15
Haru .....	915	149	16	391	85	22	277	71	26	2,228	259	12
Nole Kaba.....	4,450	727	16	1,998	454	23	2,124	372	17	11,309	1,205	11
Lalo Kilie.....	1,486	140	9	581	97	17	852	105	12	2,615	242	9
Sayo .....	4,230	540	13	1,208	249	21	2,120	383	18	8,306	1,183	14
Anfilo.....	1,677	247	15	512	132	26	746	155	21	2,904	376	13
Begi.....	1,557	341	22	738	204	28	389	158	41	3,760	514	14
East Welega Zone.....	31,008	2,223	7	14,995	1,031	7	18,239	1,309	7	78,615	4,464	6
Limu.....	2,999	503	17	1,500	393	26	1,246	301	24	5,629	670	12
Ibantu .....	638	90	14	196	42	21	276	59	21	1,267	133	11
Gida Kiremu .....	1,971	409	21	1,195	446	37	1,720	748	44	5,343	992	19
Jarte.....	912	127	14	559	95	17	489	89	18	2,510	245	10
Amuru.....	823	112	14	440	82	19	468	83	18	1,707	186	11
Abe Dongoro .....	377	93	25	322	84	26	231	69	30	1,033	221	21
Jimma Horo .....	6,591	1,650	25	2,948	573	19	3,753	674	18	17,955	2,904	16
Abay Chomen.....	216	67	31	117	41	35	151	46	31	550	125	23
Guduru .....	2,956	662	22	1,055	292	28	1,653	343	21	3,869	675	17
Jimma Rare.....	1,076	156	15	405	95	23	497	91	18	3,082	333	11
Bila Seyo.....	1,715	278	16	739	150	20	754	161	21	4,031	656	16
Sibu Sire .....	1,063	199	19	373	91	24	910	235	26	2,477	532	21
Guto Wayu.....	2,932	875	30	1,273	278	22	1,427	347	24	8,677	2,514	29
Sasiga.....	468	144	31	241	66	27	111	54	49	1,455	286	20
Leka Dulecha.....	1,051	209	20	582	136	23	932	228	24	3,066	484	16
Diga.....	1,894	300	16	990	252	25	1,656	324	20	5,537	775	14
Jimma Arjo .....	1,932	448	23	848	136	16	1,111	238	21	5,960	960	16
Nunu Kumba .....	512	112	22	346	90	26	209	68	33	1,620	309	19

Annex Table 7.3-Female Sheep-Cont'd

Geographic Area	<6MONTHS			6MONTHS - <1YEAR			1-<2YEARS			2 YEARS & OLDER		
	Number	SE	CV	Number	SE	CV	Number	SE	CV	Number	SE	CV
Wama Bonaya .....	882	194	22	867	201	23	644	188	29	2,846	596	21
Illubabor Zone .....	45,193	1,703	4	15,314	780	5	18,904	968	5	111,249	3,494	3
Darimu .....	5,124	486	9	1,616	255	16	2,626	400	15	13,422	1,095	8
Supena Sodo .....	4,434	405	9	1,495	187	13	1,480	248	17	11,210	718	6
Chora .....	5,521	685	12	1,542	214	14	2,186	330	15	12,404	1,028	8
Dega .....	3,667	396	11	1,369	147	11	1,446	203	14	8,655	663	8
Bedele .....	2,774	558	20	1,479	265	18	1,488	301	20	6,977	1,080	15
Gechi .....	2,807	328	12	883	122	14	1,070	186	17	6,919	705	10
Borecha .....	1,232	197	16	398	89	22	456	93	20	3,649	482	13
Dedesa .....	1,910	435	23	795	230	29	890	219	25	5,911	1,066	18
Yayu .....	3,976	564	14	1,368	269	20	1,125	267	24	10,482	1,248	12
Metu .....	3,465	710	20	1,112	253	23	1,659	265	16	7,989	1,352	17
Ale .....	5,307	487	9	1,649	327	20	2,393	435	18	11,809	1,383	12
Bure .....	3,791	401	11	1,263	223	18	1,498	222	15	9,217	806	9
Nono .....	1,185	94	8	346	49	14	585	63	11	2,605	132	5
Jimma Zone .....	66,801	4,935	7	31,069	2,744	9	46,707	4,190	9	213,828	13,029	6
Limu Seka .....	972	354	36	356	178	50	382	226	59	2,578	808	31
Limu Kosa .....	2,181	764	35	1,358	468	34	1,611	528	33	5,856	1,346	23
Sokoru .....	1,800	416	23	1,426	366	26	1,880	407	22	6,212	1,050	17
Tiro Afeta .....	4,312	1,114	26	1,662	527	32	3,647	533	15	14,426	2,703	19
Kersa .....	3,626	656	18	2,658	588	22	3,178	689	22	12,651	1,688	13
Mana .....	2,456	431	18	1,013	226	22	1,270	261	21	6,679	1,023	15
Goma .....	3,302	1,137	34	1,746	513	29	1,653	608	37	10,161	3,781	37
Gera .....	5,566	1,475	27	2,712	678	25	4,680	2,095	45	16,322	2,346	14
Seka Chekorsa .....	11,724	2,534	22	3,346	770	23	8,375	1,836	22	37,387	7,147	19
Dedo .....	12,384	2,358	19	6,050	1,403	23	7,299	1,829	25	40,968	5,541	14
Omonada .....	8,712	2,231	26	5,745	1,744	30	7,853	2,126	27	29,480	6,782	23
Sigmo .....	3,879	863	22	1,309	239	18	2,207	330	15	14,397	2,123	15
Setema .....	5,887	669	11	1,690	292	17	2,671	365	14	16,711	1,702	10
West Shewa Zone .....	84,477	4,954	6	35,290	2,237	6	43,386	3,173	7	243,160	13,187	5
Ginde Beret .....	3,762	846	22	1,290	478	37	1,092	260	24	7,869	1,419	18
Jeldu .....	12,700	2,171	17	3,323	627	19	4,684	1,010	22	34,025	5,715	17
Ambo .....	6,107	1,245	20	3,131	706	23	4,668	933	20	20,607	3,805	18
Cheliya .....	3,235	1,031	32	1,829	608	33	1,591	479	30	11,323	3,383	30
Bako Tibe .....	923	337	37	381	104	27	576	186	32	3,403	967	28
Dano .....	985	408	41	352	130	37	324	108	33	2,190	791	36
Nono .....	2,553	563	22	950	258	27	1,103	357	32	10,002	2,004	20
Tikur .....	4,513	466	10	1,729	236	14	2,262	276	12	13,629	1,126	8
Amaya .....	1,023	393	38	693	318	46	439	170	39	4,342	1,537	35
Wonchi .....	2,521	618	25	1,487	389	26	1,733	456	26	7,832	1,846	24
Dendi .....	11,660	3,003	26	5,159	1,296	25	7,157	2,273	32	36,340	7,867	22
Ejerie .....	4,029	485	12	1,242	213	17	1,333	221	17	10,170	1,213	12

Annex Table 7.3-Female Sheep-Cont'd

Geographic Area	<6MONTHS			6MONTHS - <1YEAR			1-<2YEARS			2 YEARS & OLDER		
	Number	SE	CV	Number	SE	CV	Number	SE	CV	Number	SE	CV
Adda Berga.....	6,438	1,183	18	1,832	420	23	2,135	379	18	16,553	2,566	16
Walmara.....	6,107	897	15	2,411	317	13	2,910	433	15	13,066	1,784	14
Alem Gana.....	2,142	562	26	1,170	376	32	878	215	24	5,459	1,487	27
Kersana Kondaltiti.....	1,892	717	38	1,138	349	31	1,558	478	31	10,971	3,678	34
Tole.....	1,029	179	17	467	99	21	793	146	18	2,629	414	16
Elu.....	1,702	223	13	884	146	17	776	134	17	3,425	320	9
Dawo.....	736	226	31	511	143	28	698	185	27	2,297	710	31
Walisona Goro.....	1,334	880	66	876	621	71	1,290	863	67	2,883	1,557	54
Becho.....	519	117	23	409	96	23	390	85	22	1,186	244	21
Kokir.....	2,520	432	17	1,803	370	21	2,221	438	20	8,843	1,265	14
Meta Robi.....	6,048	1,325	22	2,223	511	23	2,773	745	27	14,116	2,633	19
North Shewa Zone.....	111,488	4,652	4	33,870	2,113	6	41,317	2,597	6	322,200	11,940	4
Wara Jarso.....	6,446	1,324	21	2,453	663	27	3,251	892	27	17,919	3,652	20
Dera.....	907	331	36	467	242	52	670	264	39	2,652	710	27
Hidabu Abote.....	1,478	360	24	364	132	36	357	109	31	4,108	1,262	31
Kuyu.....	6,874	1,089	16	2,067	538	26	2,660	736	28	17,261	3,034	18
Degem.....	7,669	1,453	19	2,537	548	22	2,343	503	21	23,063	3,951	17
Gerar Jarso.....	4,997	648	13	1,752	293	17	1,803	315	17	15,115	1,842	12
Yaya Gulelena Debre.....	5,884	990	17	1,958	621	32	1,982	478	24	19,308	2,925	15
Wuchalena Jido.....	16,369	1,307	8	4,369	539	12	6,182	1,121	18	48,018	3,569	7
Abichuna Gna'a.....	9,658	787	8	3,145	484	15	3,976	548	14	33,712	1,955	6
Kembibit.....	10,256	781	8	3,130	416	13	3,403	435	13	33,822	2,221	7
Berehna Aleltu.....	22,455	2,356	10	6,180	1,100	18	7,445	1,237	17	59,913	5,782	10
Mulona Sululta.....	18,494	2,543	14	5,448	991	18	7,244	1,213	17	47,308	5,952	13
East Shewa Zone.....	39,295	3,619	9	21,659	3,051	14	25,561	4,097	16	105,617	7,207	7
Fentale.....	9,168	2,991	33	8,025	2,881	36	9,521	3,946	41	23,639	5,673	24
Boset.....	1,865	330	18	1,028	297	29	1,143	301	26	5,129	615	12
Adama.....	2,546	417	16	964	206	21	1,328	295	22	8,461	963	11
Lome.....	1,510	237	16	816	223	27	1,111	347	31	4,955	714	14
Gimbichu.....	3,075	399	13	1,139	252	22	1,420	257	18	8,527	977	11
Ada'a Liben Chukala.....	3,399	511	15	1,652	316	19	1,598	295	18	9,247	1,237	13
Dugda Bora.....	3,670	580	16	1,773	361	20	2,057	443	22	9,665	1,189	12
Adami Tullu Jido Komb.....	1,866	476	26	1,010	277	27	680	137	20	5,309	1,005	19
Arsi Negele.....	3,659	866	24	1,659	416	25	1,728	344	20	8,085	1,680	21
Shashemene.....	5,924	1,381	23	2,365	457	19	3,497	599	17	15,145	3,029	20
Seraro.....	1,629	361	22	707	231	33	871	218	25	4,960	886	18
Akaki.....	984	204	21	522	145	28	608	142	23	2,495	501	20
Arsi Zone.....	183,027	6,573	4	74,204	3,240	4	76,774	3,862	5	470,633	15,672	3
Merti.....	5,934	943	16	2,918	508	17	3,408	617	18	14,425	1,790	12
Aseko.....	3,670	225	6	1,573	162	10	1,730	147	9	10,596	436	4
Gololcha.....	462	129	28	227	95	42	418	125	30	2,385	431	18
Jeju.....	8,423	1,469	17	2,804	562	20	3,685	825	22	25,940	3,836	15

Annex Table 7.3-Female Sheep-Cont'd

Geographic Area	<6MONTHS			6MONTHS - <1YEAR			1-<2YEARS			2 YEARS & OLDER		
	Number	SE	CV	Number	SE	CV	Number	SE	CV	Number	SE	CV
Dodotana Sire .....	6,582	1,474	22	3,117	807	26	2,949	617	21	17,227	3,431	20
Zeway Dugda.....	1,794	289	16	1,222	274	22	737	197	27	4,966	638	13
Hitosa.....	10,810	1,965	18	4,442	858	19	4,475	990	22	31,811	5,091	16
Sude.....	9,566	1,410	15	2,472	449	18	3,160	729	23	21,614	3,214	15
Chole.....	3,059	646	21	1,452	353	24	1,250	289	23	9,828	1,901	19
Amigna.....	3,692	517	14	2,185	382	18	1,867	318	17	9,923	1,211	12
Seru.....	4,002	833	21	2,575	629	24	2,001	456	23	12,080	2,285	19
Robe.....	9,340	1,147	12	3,778	605	16	3,358	651	19	21,262	2,449	12
Tena.....	7,980	1,161	15	2,652	366	14	2,665	474	18	19,602	2,719	14
Sherka.....	6,751	1,420	21	3,327	589	18	3,166	661	21	17,913	3,482	19
Di geluna Tijo.....	11,234	986	9	5,185	543	10	3,948	413	10	29,158	2,232	8
Tiyo.....	5,384	693	13	2,776	460	17	3,076	483	16	15,438	2,162	14
Munesa.....	16,950	2,624	15	6,270	1,169	19	7,727	1,603	21	42,593	6,914	16
Bekoji.....	22,200	2,567	12	8,758	1,389	16	10,087	1,409	14	49,362	5,979	12
Gedeb.....	17,519	1,720	10	6,932	907	13	8,253	1,625	20	46,818	3,990	9
Kofele.....	27,675	2,837	10	9,537	1,443	15	8,815	1,674	19	67,693	5,827	9
West Harerge Zone.....	12,208	1,029	8	6,422	611	10	10,890	947	9	39,240	2,263	6
Mieso.....	1,248	236	19	298	112	38	488	122	25	3,509	516	15
Doba.....	1,083	209	19	1,085	202	19	1,314	304	23	4,784	513	11
Tulo.....	1,162	242	21	934	175	19	1,320	423	32	3,609	468	13
Mesela.....	1,036	441	43	492	155	31	765	193	25	2,441	607	25
Chiro.....	3,493	704	20	1,552	413	27	2,866	567	20	9,553	1,763	18
Goba Koricha.....	926	195	21	413	109	26	865	191	22	3,990	480	12
Anchar.....	1,134	212	19	410	94	23	865	165	19	3,648	341	9
Habro.....	721	251	35	479	211	44	991	353	36	2,412	408	17
Darolebu.....	443	157	36	287	110	38	309	107	35	1,527	335	22
Boke.....	154	70	46	140	69	49	461	174	38	886	245	28
Kuni.....	808	193	24	332	114	34	644	149	23	2,880	458	16
East Harerge Zone.....	26,383	1,500	6	13,785	908	7	18,569	1,370	7	82,883	3,920	5
Kombolcha.....	2,052	313	15	1,319	185	14	2,334	448	19	6,838	709	10
Jarso.....	2,343	336	14	998	197	20	1,453	233	16	8,263	941	11
Gursum.....	2,356	394	17	1,260	256	20	1,591	315	20	8,491	1,097	13
Babile.....	764	134	18	359	76	21	568	113	20	2,163	284	13
Fedis.....	1,075	228	21	569	170	30	795	265	33	3,539	612	17
Haro Maya.....	2,907	511	18	1,878	277	15	2,540	465	18	11,641	1,400	12
Kurfa Chele.....	650	77	12	218	51	24	323	55	17	1,523	129	8
Kersa.....	1,953	313	16	1,154	207	18	1,437	280	20	5,204	951	18
Meta.....	4,847	726	15	2,024	520	26	3,094	828	27	13,600	1,816	13
Goro Gutu.....	1,983	309	16	1,329	274	21	1,599	297	19	6,008	847	14
Deder.....	2,895	680	24	1,426	295	21	2,042	565	28	8,447	1,744	21
Malka Balo.....	756	284	38	362	144	40	373	166	45	1,801	629	35
Bedeno.....	835	398	48	413	206	50	149	83	56	2,646	1,067	40

Annex Table 7.3-Female Sheep-Cont'd

Geographic Area	<6MONTHS			6MONTHS - <1YEAR			1-<2YEARS			2 YEARS & OLDER		
	Number	SE	CV	Number	SE	CV	Number	SE	CV	Number	SE	CV
Girawa .....	963	356	37	473	183	39	271	115	42	2,677	920	34
Gola Oda.....	5	5	100	5	5	100	-	-	-	42	17	42
Bale Zone.....	61,950	3,147	5	28,911	2,026	7	35,073	2,613	7	165,523	7,071	4
Kokosa .....	11,189	1,076	10	6,057	1,275	21	6,808	1,062	16	33,191	2,231	7
Dodola .....	13,031	1,115	9	5,383	718	13	6,967	978	14	36,704	3,354	9
Adaba.....	9,753	1,569	16	3,910	693	18	4,250	876	21	25,309	3,453	14
Agarfa .....	2,975	607	20	1,672	430	26	1,604	357	22	6,909	1,445	21
Gasera .....	1,005	183	18	491	104	21	473	139	29	2,766	403	15
Gololcha.....	743	329	44	202	95	47	524	242	46	1,550	474	31
Legehida .....	148	51	34	132	39	30	85	33	39	600	112	19
Ginir.....	1,303	449	34	542	196	36	615	257	42	2,930	765	26
Sinanana Dinsho.....	7,969	1,793	23	3,052	809	27	5,075	1,668	33	17,520	3,252	19
Goba.....	4,325	426	10	2,233	358	16	2,719	542	20	10,503	988	9
Mennana Arena Buluk.....	414	239	58	381	239	63	687	425	62	1,965	998	51
Nensebo .....	5,577	845	15	3,183	573	18	3,740	629	17	14,133	2,236	16
Meda Welabu.....	287	96	33	123	51	41	74	38	51	1,047	292	28
Berbere.....	126	42	33	118	49	42	83	36	43	361	93	26
Guradamole .....	230	38	17	58	19	32	76	25	33	709	85	12
Goro .....	620	196	32	425	171	40	189	78	41	2,065	523	25
Raytu.....	1,558	296	19	728	187	26	658	156	24	4,800	783	16
Seweyna.....	698	149	21	220	52	24	444	129	29	2,462	501	20
Borena Zone .....	45,188	3,181	7	22,202	1,888	9	27,926	2,893	10	136,283	8,520	6
Uruga .....	16,484	1,981	12	7,374	1,154	16	6,357	1,062	17	49,196	5,901	12
Bore .....	8,663	1,319	15	4,478	695	16	6,644	1,601	24	22,880	2,701	12
Adolana Wadera.....	517	177	34	493	161	33	1,078	320	30	1,858	429	23
Odo Shakiso.....	804	180	22	546	128	23	803	205	26	2,640	486	18
Hager Mariam.....	6,570	1,868	28	3,690	1,198	32	6,388	2,043	32	17,580	4,834	28
Yabelo.....	3,203	582	18	1,379	308	22	1,825	373	20	9,480	1,399	15
Arero .....	544	67	12	335	54	16	282	43	15	2,508	219	9
Liben .....	573	164	29	454	172	38	371	122	33	3,475	841	24
Moyale.....	542	136	25	216	87	40	406	123	30	2,196	650	30
Dire .....	4,063	636	16	1,410	294	21	1,600	339	21	13,454	1,776	13
Teltele .....	2,444	178	7	1,348	151	11	1,366	166	12	8,956	480	5
Gelana Abaya .....	781	269	34	480	171	36	805	219	27	2,059	396	19



Annex Table 7.4- Estimates of Goats, Standard Errors and Coefficients of Variation by Age group, Zone, and Wereda

## Male Goats

Geographic Area	<6MONTHS			6MONTHS - <1YEAR			1-<2YEARS			2 YEARS & OLDER		
	Number	SE	CV	Number	SE	CV	Number	SE	CV	Number	SE	CV
Oromia Region .....	579,406	11,961	2	241,803	5,656	2	179,097	5,982	3	265,792	19,233	7
West Welega Zone .....	12,258	806	7	4,684	453	10	3,345	472	14	3,017	446	15
Mana Sibu .....	1,072	285	27	388	153	40	599	266	44	412	234	57
Nejo .....	451	154	34	259	136	53	135	66	49	138	71	51
Gimbi .....	241	91	38	90	38	42	105	45	43	36	20	57
Lalo Asabi .....	74	27	36	23	14	62	5	5	100	61	55	90
Boji .....	220	101	46	45	46	103	21	20	93	32	21	65
Ayra Guliso .....	475	210	44	275	144	52	353	183	52	120	76	63
Jarso .....	770	148	19	332	78	24	184	64	35	463	146	31
Gidami .....	630	164	26	236	91	39	114	56	49	97	60	62
Jimma Horo .....	352	66	19	94	28	30	4	4	100	28	14	49
Hawa Welel .....	1,022	202	20	269	91	34	279	145	52	174	94	54
Gawo Dale .....	918	211	23	378	113	30	234	98	42	240	91	38
Dale Sadi .....	619	98	16	263	79	30	68	27	40	124	60	48
Yubdo .....	221	54	25	137	44	32	66	31	46	90	26	29
Ganji .....	80	40	50	11	11	95	14	12	85	13	12	91
Haru .....	311	85	27	144	54	37	47	26	55	29	15	52
Nole Kaba .....	1,345	291	22	571	161	28	493	158	32	369	119	32
Lalo Kilie .....	635	97	15	128	38	30	102	33	32	80	31	39
Sayo .....	683	195	29	166	78	47	201	70	35	150	71	47
Anfilo .....	65	38	58	17	13	76	3	3	100	28	28	100
Begi .....	2,075	434	21	857	240	28	319	200	63	332	249	75
East Welega Zone .....	17,446	996	6	6,869	687	10	4,534	811	18	7,348	1,361	19
Limu .....	1,098	292	27	329	119	36	161	75	46	140	75	53
Ibantu .....	503	83	17	194	45	23	64	21	33	205	49	24
Gida Kiremu .....	1,119	327	29	818	445	54	1,024	686	67	1,141	691	61
Jarte .....	915	168	18	419	84	20	159	45	28	352	89	25
Amuru .....	966	150	15	313	69	22	337	71	21	259	68	26
Abe Dongoro .....	590	160	27	305	102	33	115	41	35	302	100	33
Jimma Horo .....	2,697	534	20	707	223	32	369	132	36	803	233	29
Abay Chomen .....	641	121	19	327	74	23	140	50	36	221	63	29
Guduru .....	1,446	308	21	408	123	30	32	32	99	247	102	41
Jimma Rare .....	477	121	25	94	39	42	101	38	38	123	48	39
Bila Seyo .....	1,258	207	16	258	76	30	293	83	28	363	90	25
Sibu Sire .....	1,053	227	22	668	152	23	442	112	25	264	89	34
Guto Wayu .....	1,320	308	23	596	223	37	129	53	41	355	127	36
Sasiga .....	227	66	29	43	25	57	109	53	49	75	31	42
Leka Dulecha .....	585	135	23	155	62	40	223	88	40	232	75	32
Diga .....	451	123	27	103	60	59	83	46	56	112	61	54
Jimma Arjo .....	759	193	25	218	91	42	150	55	37	404	155	38
Nunu Kumba .....	688	130	19	290	94	32	83	49	59	123	48	39

Annex Table 7.4 – Male Goats – Cont'd

Geographic Area	<6MONTHS			6MONTHS - <1YEAR			1-<2YEARS			2 YEARS & OLDER		
	Number	SE	CV	Number	SE	CV	Number	SE	CV	Number	SE	CV
Wama Bonaya .....	652	167	26	624	246	39	521	331	64	1,626	1,098	68
Illubabor Zone .....	11,850	766	6	3,945	377	10	2,334	282	12	2,639	408	15
Darimu .....	1,435	303	21	537	148	28	314	93	29	245	123	50
Supena Sodo .....	574	141	25	223	76	34	161	50	31	432	209	48
Chora .....	1,680	243	14	384	93	24	298	92	31	427	124	29
Dega .....	705	127	18	329	80	24	113	42	37	105	49	47
Bedele .....	2,139	403	19	730	189	26	391	142	36	583	262	45
Gechi .....	1,053	164	16	371	101	27	186	52	28	102	41	41
Borecha .....	683	110	16	220	99	45	106	38	36	126	53	42
Dedesa .....	648	129	20	243	86	35	144	61	42	122	57	46
Yayu .....	1,074	305	28	169	79	47	323	160	49	158	82	52
Metu .....	194	79	41	262	139	53	31	13	41	119	65	55
Ale .....	1,022	245	24	312	89	28	109	47	43	89	41	46
Bure .....	376	142	38	115	48	42	114	43	38	56	28	51
Nono .....	267	44	16	50	19	38	44	17	40	76	21	27
Jimma Zone .....	26,491	1,789	7	12,360	1,245	10	7,156	871	12	6,493	732	11
Limu Seka .....	812	248	31	467	160	34	233	147	63	441	132	30
Limu Kosa .....	1,210	345	29	1,248	321	26	437	166	38	452	170	38
Sokoru .....	2,578	641	25	795	211	26	862	253	29	612	132	22
Tiro Afeta .....	3,190	504	16	1,162	292	25	1,041	246	24	402	138	34
Kersa .....	1,262	224	18	784	271	35	855	292	34	938	296	32
Mana .....	1,088	228	21	366	143	39	273	105	39	166	104	62
Goma .....	2,372	808	34	504	232	46	822	509	62	510	237	46
Gera .....	1,692	316	19	501	178	35	188	72	38	348	146	42
Seka Chekorsa .....	3,032	622	21	1,631	440	27	598	226	38	765	373	49
Dedo .....	2,111	371	18	826	363	44	424	199	47	413	149	36
Omonada .....	4,620	926	20	3,214	866	27	1,106	354	32	1,086	322	30
Sigmo .....	1,157	220	19	229	93	40	161	61	38	132	51	39
Setema .....	1,367	265	19	634	169	27	155	58	38	228	94	41
West Shewa Zone .....	47,371	2,361	5	20,500	1,302	6	13,192	896	7	21,143	1,339	6
Ginde Beret .....	4,772	950	20	1,116	258	23	908	278	31	1,657	367	22
Jeldu .....	3,034	840	28	1,895	485	26	432	146	34	1,055	292	28
Ambo .....	4,574	711	16	1,914	623	33	704	224	32	2,343	583	25
Cheliya .....	2,155	612	28	943	336	36	689	189	27	690	212	31
Bako Tibe .....	844	224	26	106	74	70	71	47	66	391	134	34
Dano .....	641	190	30	345	145	42	358	117	33	503	175	35
Nono .....	1,838	372	20	723	172	24	541	162	30	1,119	227	20
Tikur .....	438	104	24	358	120	33	98	47	48	176	63	36
Amaya .....	2,212	265	12	1,529	291	19	826	204	25	1,695	385	23
Wonchi .....	1,632	307	19	887	189	21	622	142	23	1,048	278	27
Dendi .....	2,125	637	30	854	250	29	936	347	37	627	233	37
Ejerie .....	883	189	21	394	131	33	330	109	33	266	101	38

Annex Table 7.4 – Male Goats – Cont'd

Geographic Area	<6MONTHS			6MONTHS - <1YEAR			1-<2YEARS			2 YEARS & OLDER		
	Number	SE	CV	Number	SE	CV	Number	SE	CV	Number	SE	CV
Adda Berga .....	2,839	614	22	1,145	318	28	874	236	27	1,694	413	24
Walmara .....	1,077	285	27	374	102	27	341	128	37	323	138	43
Alem Gana .....	1,741	374	21	615	189	31	584	195	33	715	209	29
Kersana Kondaltiti .....	2,963	544	18	1,947	434	22	855	233	27	1,770	448	25
Tole .....	1,272	219	17	758	152	20	426	137	32	491	115	23
Elu .....	6	4	69	21	16	75	15	12	77	29	15	53
Dawo .....	655	203	31	269	120	45	228	77	34	355	151	43
Walisona Goro .....	3,997	559	14	1,585	310	20	1,606	312	19	1,909	412	22
Becho .....	834	160	19	667	112	17	491	120	24	404	105	26
Kokir .....	1,003	142	14	541	104	19	311	81	26	633	152	24
Meta Robi .....	5,837	950	16	1,513	360	24	946	269	28	1,251	347	28
North Shewa Zone .....	22,588	1,748	8	6,667	671	10	6,429	870	14	12,333	1,143	9
Wara Jarso .....	3,398	693	20	1,358	289	21	856	282	33	1,713	498	29
Dera .....	5,228	728	14	1,291	415	32	1,604	577	36	2,242	427	19
Hidabu Abote .....	2,208	470	21	428	124	29	718	195	27	1,851	525	28
Kuyu .....	3,949	704	18	925	218	24	513	192	37	1,438	350	24
Degem .....	1,426	340	24	479	129	27	373	140	37	742	166	22
Gerar Jarso .....	1,259	276	22	509	117	23	690	207	30	883	218	25
Yaya Gulelena Debre .....	904	287	32	589	177	30	355	142	40	1,041	324	31
Wuchalena Jido .....	357	157	44	29	29	100	27	26	96	168	102	60
Abichuna Gna'a .....	249	106	43	169	91	54	18	17	92	111	52	47
Kembibit .....	290	109	38	92	45	49	73	38	52	17	15	88
Berehna Aleltu .....	1,029	293	29	407	176	43	500	204	41	1,203	367	30
Mulona Sululta .....	2,290	959	42	392	164	42	702	378	54	924	388	42
East Shewa Zone .....	63,220	3,231	5	32,897	2,079	6	22,847	2,010	9	29,463	2,264	8
Fentale .....	8,996	1,504	17	4,338	1,020	24	5,144	1,309	25	5,529	868	16
Boset .....	6,735	885	13	2,767	680	25	1,961	437	22	2,647	545	21
Adama .....	4,670	777	17	2,434	377	15	1,236	312	25	3,034	552	18
Lome .....	2,738	362	13	1,404	271	19	1,093	217	20	1,551	307	20
Gimbichu .....	1,485	295	20	641	169	26	779	263	34	964	245	25
Ada'a Liben Chukala .....	4,977	983	20	2,851	624	22	2,008	487	24	2,729	572	21
Dugda Bora .....	7,639	1,165	15	3,527	695	20	2,887	889	31	3,708	1,494	40
Adami Tullu Jido Komb .....	9,725	1,254	13	3,849	649	17	2,149	499	23	1,898	422	22
Arsi Negele .....	4,914	1,079	22	2,646	727	27	1,835	586	32	2,264	475	21
Shashemene .....	3,343	631	19	2,167	561	26	1,153	361	31	1,357	498	37
Seraro .....	6,197	1,028	17	5,239	644	12	1,889	386	20	2,831	611	22
Akaki .....	1,799	235	13	1,035	162	16	714	148	21	951	186	20
Arsi Zone .....	71,099	4,051	6	29,141	2,048	7	21,717	1,761	8	32,853	2,103	6
Merti .....	5,911	1,147	19	3,180	1,033	32	1,978	883	45	2,687	685	26
Aseko .....	4,118	259	6	1,427	132	9	1,033	107	10	1,805	145	8
Gololcha .....	6,229	951	15	3,067	429	14	2,772	509	18	4,249	549	13
Jeju .....	3,473	806	23	1,728	552	32	1,691	549	32	1,511	433	29

Annex Table 7.4 – Male Goats – Cont'd

Geographic Area	<6MONTHS			6MONTHS - <1YEAR			1-<2YEARS			2 YEARS & OLDER		
	Number	SE	CV	Number	SE	CV	Number	SE	CV	Number	SE	CV
Dodotana Sire .....	5,591	1,196	21	1,887	420	22	1,222	326	27	1,595	397	25
Zeway Dugda.....	7,054	838	12	3,577	584	16	2,244	514	23	2,095	446	21
Hitosa .....	3,397	1,023	30	950	284	30	1,058	334	32	1,288	591	46
Sude .....	1,692	483	29	562	171	30	278	135	49	712	199	28
Chole.....	2,699	372	14	1,062	194	18	1,160	203	17	1,913	307	16
Amigna .....	1,409	328	23	444	168	38	495	168	34	940	338	36
Seru .....	3,814	871	23	1,261	319	25	1,182	293	25	2,056	498	24
Robe .....	2,152	701	33	1,003	482	48	410	191	47	1,258	536	43
Tena .....	2,038	514	25	683	249	36	767	303	39	1,435	535	37
Sherka .....	6,359	2,257	35	1,967	667	34	1,826	678	37	3,823	812	21
Di geluna Tijo.....	1,030	301	29	337	87	26	167	69	41	386	183	47
Tiyo.....	1,906	477	25	1,291	428	33	633	215	34	991	388	39
Munesa.....	3,184	880	28	1,290	346	27	500	206	41	1,639	661	40
Bekoji.....	3,481	1,046	30	1,337	447	33	998	376	38	1,339	542	40
Gedeb .....	2,894	596	21	1,027	313	30	924	475	51	524	198	38
Kofele .....	2,669	817	31	1,059	692	65	380	214	56	608	233	38
West Harerge Zone.....	71,854	3,496	5	28,590	1,531	5	21,910	1,377	6	33,550	2,376	7
Mieso .....	5,952	585	10	1,555	286	18	1,472	177	12	1,936	315	16
Doba.....	6,918	756	11	2,782	318	11	1,687	309	18	3,208	726	23
Tulo.....	3,399	510	15	1,226	243	20	1,210	328	27	1,336	362	27
Mesela.....	4,041	587	15	1,930	402	21	1,558	354	23	2,678	496	19
Chiro .....	11,017	1,810	16	5,250	889	17	2,726	575	21	4,238	814	19
Goba Koricha.....	8,546	1,017	12	3,153	572	18	3,131	613	20	3,882	909	23
Anchar .....	4,222	485	12	1,951	409	21	1,476	295	20	2,447	432	18
Habro .....	5,740	930	16	2,777	406	15	1,878	311	17	2,159	457	21
Darolebu .....	12,531	1,819	15	4,368	551	13	2,980	565	19	4,989	1,242	25
Boke .....	6,915	1,325	19	1,982	367	19	2,083	381	18	3,955	958	24
Kuni .....	2,573	478	19	1,616	229	14	1,710	425	25	2,721	544	20
East Harerge Zone.....	76,072	3,004	4	34,451	1,724	5	27,767	1,642	6	32,823	2,265	7
Kombolcha.....	3,392	492	14	2,424	476	20	2,381	368	15	2,966	619	21
Jarso .....	5,711	739	13	2,429	335	14	2,086	385	18	3,033	448	15
Gursum .....	8,914	914	10	3,193	456	14	3,062	402	13	4,552	668	15
Babile.....	2,597	312	12	1,017	153	15	556	108	19	520	98	19
Fedis.....	4,187	561	13	1,191	234	20	989	243	25	1,420	342	24
Haro Maya .....	5,306	634	12	3,477	439	13	2,877	492	17	2,066	344	17
Kurfa Chele .....	1,648	130	8	566	75	13	494	76	15	268	52	19
Kersa .....	5,014	563	11	2,046	360	18	1,247	418	34	1,110	308	28
Meta .....	9,741	1,727	18	4,148	727	18	4,797	953	20	5,382	1,420	26
Goro Gutu .....	7,224	1,014	14	2,863	511	18	2,059	424	21	2,739	548	20
Deder .....	6,257	732	12	3,243	734	23	2,822	490	17	2,769	610	22
Malka Balo .....	3,212	454	14	1,783	460	26	966	410	42	1,178	375	32
Bedeno .....	3,877	811	21	1,384	296	21	983	271	28	1,245	323	26

Annex Table 7.4 – Male Goats – Cont'd

Geographic Area	<6MONTHS			6MONTHS - <1YEAR			1-<2YEARS			2 YEARS & OLDER		
	Number	SE	CV	Number	SE	CV	Number	SE	CV	Number	SE	CV
Girawa .....	5,528	820	15	3,622	605	17	1,712	407	24	2,712	894	33
Gola Oda.....	3,464	411	12	1,067	160	15	738	153	21	863	158	18
Bale Zone.....	65,016	2,420	4	20,754	1,123	5	12,652	798	6	17,183	1,024	6
Kokosa.....	1,999	385	19	334	143	43	70	68	96	289	131	45
Dodola.....	2,608	402	15	1,042	225	22	306	128	42	262	80	31
Adaba.....	3,692	616	17	1,452	320	22	417	156	37	1,074	308	29
Agarfa.....	4,399	1,249	28	1,852	534	29	1,312	371	28	2,309	649	28
Gasera.....	2,017	456	23	690	177	26	382	95	25	488	143	29
Gololcha.....	3,638	523	14	962	186	19	1,030	234	23	1,053	228	22
Leghida.....	3,399	184	5	860	87	10	540	75	14	1,661	146	9
Ginir.....	6,233	1,007	16	1,419	286	20	1,122	245	22	1,296	277	21
Sinanana Dinsho.....	2,164	389	18	730	227	31	487	192	39	424	165	39
Goba.....	542	117	22	148	49	33	121	53	44	110	47	42
Mennana Arena Buluk.....	7,033	745	11	2,637	472	18	1,644	287	17	1,901	287	15
Nensebo.....	2,520	353	14	914	140	15	394	97	25	595	179	30
Meda Welabu.....	6,705	751	11	2,369	368	16	1,715	328	19	1,471	236	16
Berbere.....	3,025	343	11	761	168	22	643	143	22	956	175	18
Guradamole.....	2,487	146	6	798	89	11	410	70	17	612	79	13
Goro.....	5,096	490	10	1,229	179	15	708	159	22	921	194	21
Raytu.....	4,070	436	11	1,783	355	20	989	162	16	1,156	210	18
Seweyna.....	3,388	318	9	772	147	19	360	92	26	602	139	23
Borena Zone.....	94,142	8,663	9	40,945	3,518	9	35,213	4,488	13	66,948	18,511	28
Uraga.....	5,746	854	15	2,352	479	20	1,908	489	26	2,361	578	24
Bore.....	4,325	944	22	1,020	269	26	1,551	381	25	2,003	670	33
Adolana Wadera.....	7,354	1,009	14	4,504	816	18	4,250	843	20	9,462	2,183	23
Odo Shakiso.....	5,963	669	11	3,332	437	13	3,100	437	14	4,954	664	13
Hager Mariam.....	25,421	8,126	32	10,885	3,105	29	12,007	4,234	35	25,599	18,284	71
Yabelo.....	10,027	1,521	15	3,546	679	19	2,930	606	21	4,210	705	17
Arero.....	1,748	155	9	726	78	11	270	42	15	958	101	11
Liben.....	9,110	929	10	4,920	735	15	2,612	462	18	5,972	963	16
Moyale.....	3,852	921	24	1,449	294	20	789	247	31	1,349	300	22
Dire.....	9,795	1,044	11	3,177	578	18	2,011	276	14	3,517	662	19
Teltele.....	7,767	441	6	4,103	305	7	2,451	299	12	5,464	516	9
Gelana Abaya.....	3,034	781	26	933	241	26	1,332	345	26	1,098	393	36

Annex Table 7.4 – Cont'd

## Female Goats

Geographic Area	<6MONTHS			6MONTHS - <1YEAR			1-<2YEARS			2 YEARS & OLDER		
	Number	SE	CV	Number	SE	CV	Number	SE	CV	Number	SE	CV
Oromia Region .....	607,065	13,494	2	319,019	7,511	2	370,733	10,748	3	1,612,053	32,407	2
West Welega Zone .....	13,451	854	6	7,738	752	10	8,363	633	8	26,489	1,485	6
Mana Sibu.....	1,132	281	25	1,221	446	36	913	246	27	2,135	564	26
Nejo.....	838	216	26	514	197	38	349	171	49	1,354	400	30
Gimbi.....	140	71	51	126	63	50	136	66	49	368	108	29
Lalo Asabi.....	164	60	37	39	25	64	15	11	73	232	79	34
Boji .....	108	42	39	65	40	62	160	75	47	438	124	28
Ayra Guliso.....	553	235	43	220	77	35	244	107	44	863	288	33
Jarso .....	1,011	175	17	582	129	22	531	144	27	2,301	460	20
Gidami .....	831	193	23	508	123	24	549	168	31	1,644	285	17
Jimma Horo .....	285	59	21	143	36	25	270	56	21	547	75	14
Hawa Welel .....	1,560	276	18	592	262	44	695	160	23	1,853	345	19
Gawo Dale .....	813	215	26	375	113	30	837	206	25	1,744	242	14
Dale Sadi.....	759	141	19	324	76	24	573	137	24	1,172	171	15
Yubdo .....	263	64	24	176	44	25	240	65	27	634	111	18
Ganji .....	59	26	44	89	43	48	92	42	46	180	62	35
Haru .....	256	78	30	129	44	34	38	20	53	610	133	22
Nole Kaba.....	1,225	256	21	1,097	240	22	804	204	25	4,217	637	15
Lalo Kilie.....	763	118	15	289	61	21	458	91	20	1,267	193	15
Sayo .....	506	126	25	136	57	42	373	95	25	1,098	252	23
Anfilo.....	90	42	47	33	18	56	69	27	40	125	48	39
Begi.....	2,096	464	22	1,079	354	33	1,016	291	29	3,709	750	20
East Welega Zone.....	20,447	1,178	6	9,824	998	10	11,461	1,308	11	43,121	2,296	5
Limu.....	1,077	250	23	293	103	35	506	154	31	1,880	368	20
Ibantu.....	637	103	16	303	60	20	201	45	22	1,073	140	13
Gida Kiremu .....	1,627	642	39	1,185	731	62	1,658	1,068	64	3,350	1,198	36
Jarte.....	764	171	22	553	139	25	471	99	21	2,057	242	12
Amuru.....	1,111	151	14	382	79	21	443	92	21	1,824	223	12
Abe Dongoro .....	637	144	23	412	131	32	310	80	26	1,174	265	23
Jimma Horo .....	3,005	530	18	799	201	25	1,033	267	26	7,144	947	13
Abay Chomen.....	734	109	15	385	71	19	405	107	27	1,395	166	12
Guduru .....	2,086	386	18	685	164	24	947	315	33	3,214	582	18
Jimma Rare.....	531	127	24	182	47	26	212	53	25	1,054	201	19
Bila Seyo.....	1,704	253	15	442	98	22	806	154	19	2,806	417	15
Sibu Sire .....	1,085	182	17	624	134	21	705	179	25	2,822	392	14
Guto Wayu.....	1,075	284	26	698	335	48	604	201	33	2,906	573	20
Sasiga.....	373	99	27	226	94	41	212	76	36	530	135	25
Leka Dulecha.....	604	135	22	432	112	26	691	187	27	1,557	282	18
Diga.....	687	214	31	279	93	33	173	67	39	927	172	19
Jimma Arjo .....	929	200	22	527	171	32	540	147	27	2,403	379	16
Nunu Kumba .....	912	141	15	539	119	22	554	138	25	2,425	291	12

Annex Table 7.4 – Female Goats - Cont'd

Geographic Area	<6MONTHS			6MONTHS - <1YEAR			1-<2YEARS			2 YEARS & OLDER		
	Number	SE	CV	Number	SE	CV	Number	SE	CV	Number	SE	CV
Wama Bonaya .....	870	251	29	877	341	39	990	387	39	2,579	1,090	42
Illubabor Zone .....	12,278	710	6	5,415	462	9	6,646	528	8	29,984	1,440	5
Darimu .....	1,957	296	15	736	199	27	1,126	211	19	4,326	524	12
Supena Sodo .....	905	193	21	351	113	32	358	78	22	1,622	273	17
Chora .....	1,373	238	17	905	220	24	565	124	22	3,735	484	13
Dega .....	769	117	15	494	100	20	276	83	30	2,391	246	10
Bedele .....	1,918	373	19	1,002	245	24	1,556	352	23	4,739	862	18
Gechi .....	1,000	130	13	372	82	22	514	101	20	2,522	267	11
Borecha .....	1,058	162	15	221	59	27	397	87	22	1,801	198	11
Dedesa .....	700	202	29	288	77	27	545	148	27	1,885	313	17
Yayu .....	802	186	23	196	81	42	318	92	29	2,056	408	20
Metu .....	258	106	41	148	60	40	206	96	47	691	175	25
Ale .....	692	136	20	304	97	32	521	144	28	2,317	379	16
Bure .....	480	134	28	225	73	32	149	54	36	1,204	360	30
Nono .....	365	54	15	172	34	20	116	26	22	695	75	11
Jimma Zone .....	30,096	2,110	7	16,537	1,332	8	17,756	1,592	9	77,787	3,957	5
Limu Seka .....	1,268	399	31	436	140	32	597	259	43	2,635	708	27
Limu Kosa .....	2,223	594	27	1,099	306	28	779	263	34	4,247	855	20
Sokoru .....	3,194	1,169	37	2,553	527	21	2,378	578	24	7,039	857	12
Tiro Afeta .....	2,433	377	15	1,530	292	19	1,724	331	19	7,897	967	12
Kersa .....	1,761	344	20	1,324	348	26	1,735	492	28	5,191	767	15
Mana .....	1,218	241	20	685	240	35	542	186	34	2,995	493	16
Goma .....	3,365	788	23	880	354	40	726	253	35	5,539	1,120	20
Gera .....	1,647	299	18	875	170	19	1,048	264	25	3,565	442	12
Seka Chekorsa .....	3,057	692	23	1,306	375	29	1,972	478	24	9,421	1,673	18
Dedo .....	3,049	584	19	1,107	370	33	2,067	846	41	6,845	1,107	16
Omonada .....	3,538	704	20	3,564	809	23	2,607	724	28	13,441	2,230	17
Sigmo .....	1,288	238	18	540	123	23	680	175	26	3,654	503	14
Setema .....	2,055	418	20	639	136	21	900	208	23	5,318	1,108	21
West Shewa Zone .....	46,331	2,319	5	24,990	1,678	7	29,516	1,620	5	109,227	4,631	4
Ginde Beret .....	4,256	692	16	1,516	349	23	2,165	551	25	10,005	1,621	16
Jeldu .....	3,271	832	25	1,299	432	33	1,181	305	26	6,650	1,548	23
Ambo .....	5,140	768	15	2,634	724	27	3,495	555	16	11,350	1,857	16
Cheliya .....	1,519	417	27	1,049	345	33	1,139	402	35	3,919	923	24
Bako Tibe .....	1,190	292	25	145	54	37	505	170	34	1,994	419	21
Dano .....	956	335	35	368	141	38	582	182	31	1,401	414	30
Nono .....	1,738	361	21	890	262	29	840	206	25	4,003	609	15
Tikur .....	517	124	24	170	63	37	288	80	28	1,249	266	21
Amaya .....	2,172	408	19	1,666	340	20	1,745	342	20	6,907	915	13
Wonchi .....	1,344	261	19	886	177	20	1,013	202	20	3,867	541	14
Dendi .....	2,485	679	27	2,515	754	30	2,014	665	33	5,770	1,270	22
Ejerie .....	1,032	240	23	447	172	38	308	114	37	2,276	444	19

Annex Table 7.4 – Female Goats - Cont'd

Geographic Area	<6MONTHS			6MONTHS - <1YEAR			1-<2YEARS			2 YEARS & OLDER		
	Number	SE	CV	Number	SE	CV	Number	SE	CV	Number	SE	CV
Adda Berga .....	2,389	557	23	1,202	328	27	1,101	277	25	6,484	1,159	18
Walmara .....	888	218	24	519	205	40	991	333	34	1,974	499	25
Alem Gana .....	1,471	369	25	1,234	317	26	1,533	334	22	4,128	832	20
Kersana Kondaltiti .....	3,191	568	18	1,831	453	25	1,908	395	21	8,965	1,290	14
Tole .....	1,257	252	20	841	185	22	778	156	20	3,895	622	16
Elu .....	65	32	50	11	9	81	29	18	62	54	28	53
Dawo .....	628	206	33	359	122	34	452	178	39	1,518	473	31
Walisona Goro .....	3,857	720	19	2,027	496	24	3,142	527	17	8,696	1,264	15
Becho .....	853	166	19	391	91	23	771	128	17	1,928	360	19
Kokir .....	1,211	183	15	894	154	17	1,404	200	14	3,474	409	12
Meta Robi .....	4,904	917	19	2,096	491	23	2,130	435	20	8,723	1,392	16
North Shewa Zone .....	21,562	1,648	8	8,876	975	11	11,018	1,044	9	55,564	4,284	8
Wara Jarso .....	3,776	773	20	1,644	365	22	1,563	359	23	7,595	1,351	18
Dera .....	4,475	676	15	2,112	583	28	3,228	645	20	13,611	2,550	19
Hidabu Abote .....	1,670	270	16	936	217	23	1,274	331	26	4,488	695	15
Kuyu .....	3,474	478	14	767	203	27	1,132	270	24	8,906	1,292	15
Degem .....	1,881	337	18	581	152	26	506	160	32	4,237	733	17
Gerar Jarso .....	1,322	230	17	559	139	25	620	152	25	4,155	768	18
Yaya Gulelena Debre .....	1,305	399	31	497	211	42	617	216	35	2,956	809	27
Wuchalena Jido .....	168	96	57	180	95	53	147	92	63	695	269	39
Abichuna Gna'a .....	194	93	48	179	86	48	69	38	55	664	193	29
Kembibit .....	263	91	34	88	63	72	76	43	57	477	156	33
Berehna Aleltu .....	1,172	383	33	471	181	38	769	335	44	2,640	734	28
Mulona Sululta .....	1,861	928	50	862	498	58	1,017	377	37	5,140	2,328	45
East Shewa Zone .....	75,471	3,813	5	45,630	3,035	7	52,121	3,359	6	194,951	9,051	5
Fentale .....	12,562	1,931	15	10,406	2,053	20	11,246	1,858	17	34,936	4,319	12
Boset .....	6,935	845	12	3,075	588	19	4,267	719	17	21,448	3,067	14
Adama .....	5,812	925	16	2,776	460	17	3,276	737	23	13,806	1,723	12
Lome .....	3,448	445	13	1,603	248	15	1,819	355	20	8,368	746	9
Gimbichu .....	1,509	352	23	625	198	32	1,150	262	23	3,212	555	17
Ada'a Liben Chukala .....	5,799	1,221	21	3,119	682	22	3,769	806	21	12,257	1,856	15
Dugda Bora .....	7,701	1,137	15	4,425	841	19	6,463	1,357	21	17,395	3,085	18
Adami Tullu Jido Komb .....	11,827	1,472	12	5,418	717	13	6,237	1,001	16	26,954	3,407	13
Arsi Negele .....	5,621	1,327	24	3,421	769	22	3,964	839	21	16,407	3,798	23
Shashemene .....	4,271	962	23	3,002	882	29	4,041	1,397	35	12,079	2,117	18
Seraro .....	8,340	1,103	13	6,650	1,124	17	4,463	601	13	23,830	2,518	11
Akaki .....	1,647	260	16	1,109	152	14	1,425	248	17	4,259	466	11
Arsi Zone .....	72,348	4,343	6	38,661	2,606	7	39,785	3,117	8	188,207	10,316	5
Merti .....	6,428	1,695	26	4,470	1,376	31	5,128	1,874	37	17,878	4,062	23
Aseko .....	3,555	215	6	1,918	158	8	1,852	168	9	9,675	382	4
Gololcha .....	5,759	851	15	3,953	833	21	2,717	609	22	17,235	2,038	12
Jeju .....	4,868	1,162	24	2,246	820	37	2,241	653	29	11,641	3,106	27



Annex Table 7.4 – Female Goats - Cont'd

Geographic Area	<6MONTHS			6MONTHS - <1YEAR			1-<2YEARS			2 YEARS & OLDER		
	Number	SE	CV	Number	SE	CV	Number	SE	CV	Number	SE	CV
Dodotana Sire .....	5,436	872	16	2,727	568	21	3,598	893	25	13,934	2,626	19
Zeway Dugda .....	8,040	796	10	6,310	1,030	16	5,418	1,086	20	20,508	2,023	10
Hitosa .....	3,740	863	23	1,656	518	31	1,597	436	27	8,618	2,124	25
Sude .....	2,174	556	26	550	187	34	594	188	32	4,475	1,102	25
Chole .....	2,497	347	14	1,424	263	18	1,297	240	18	6,884	801	12
Amigna .....	1,611	371	23	772	285	37	978	291	30	4,118	986	24
Seru .....	3,398	875	26	1,519	379	25	1,219	325	27	10,108	2,165	21
Robe .....	2,495	1,018	41	1,081	495	46	1,539	706	46	5,430	1,855	34
Tena .....	1,540	530	34	700	202	29	1,376	586	43	4,785	1,423	30
Sherka .....	7,036	2,309	33	2,386	740	31	2,466	904	37	16,029	5,246	33
Di geluna Tijo .....	793	245	31	898	213	24	464	193	42	2,636	672	25
Tiyo .....	2,089	596	29	742	212	29	1,598	719	45	4,379	1,094	25
Munesa .....	3,784	1,221	32	1,476	457	31	2,020	517	26	8,296	1,988	24
Bekoji .....	3,363	1,195	36	1,257	372	30	1,605	470	29	9,117	3,168	35
Gedeb .....	2,889	576	20	1,514	362	24	1,309	384	29	7,106	1,308	18
Kofele .....	854	291	34	1,062	354	33	770	280	36	5,354	1,616	30
West Harerge Zone .....	69,882	3,522	5	35,015	2,214	6	43,257	2,742	6	197,694	9,339	5
Mieso .....	7,076	640	9	2,645	418	16	2,996	368	12	18,237	1,349	7
Doba .....	7,893	851	11	3,013	419	14	4,475	747	17	20,567	2,370	12
Tulo .....	3,126	504	16	1,466	273	19	2,770	712	26	8,290	988	12
Mesela .....	4,211	523	12	2,178	351	16	2,575	504	20	10,327	1,343	13
Chiro .....	8,215	1,385	17	5,507	895	16	7,316	1,554	21	26,276	4,301	16
Goba Koricha .....	8,895	1,458	16	5,526	1,181	21	5,524	1,068	19	23,934	3,048	13
Anchar .....	4,133	609	15	2,485	453	18	2,560	704	28	13,564	1,819	13
Habro .....	5,170	745	14	2,326	487	21	3,335	496	15	13,074	1,589	12
Darolebu .....	11,746	1,882	16	5,140	1,169	23	6,140	1,035	17	32,671	4,822	15
Boke .....	6,895	1,425	21	3,015	508	17	3,572	722	20	20,755	4,243	20
Kuni .....	2,523	448	18	1,713	298	17	1,994	415	21	10,000	1,456	15
East Harerge Zone .....	74,584	3,550	5	42,875	2,105	5	48,481	2,674	6	217,300	7,907	4
Kombolcha .....	4,481	709	16	2,411	385	16	3,870	663	17	10,697	1,386	13
Jarso .....	5,301	626	12	3,025	416	14	3,114	504	16	17,002	1,679	10
Gursum .....	9,007	1,161	13	4,508	509	11	4,781	611	13	26,927	2,495	9
Babile .....	3,074	353	11	1,696	255	15	1,634	274	17	7,236	832	12
Fedis .....	4,164	501	12	2,138	432	20	2,573	486	19	12,863	1,279	10
Haro Maya .....	4,612	610	13	4,085	475	12	4,202	612	15	17,461	1,340	8
Kurfa Chele .....	1,648	127	8	920	93	10	796	88	11	4,685	230	5
Kersa .....	5,979	728	12	2,669	396	15	4,184	651	16	13,007	1,442	11
Meta .....	10,734	2,558	24	5,842	1,184	20	6,899	1,827	26	29,091	5,448	19
Goro Gutu .....	6,573	1,007	15	4,594	863	19	4,100	613	15	16,941	2,108	12
Deder .....	5,932	615	10	3,504	647	18	3,880	634	16	16,435	1,389	8
Malka Balo .....	3,239	541	17	1,380	245	18	2,276	522	23	8,896	1,599	18
Bedeno .....	2,159	361	17	1,952	462	24	1,742	468	27	10,776	1,360	13

Annex Table 7.4 – Female Goats - Cont'd

Geographic Area	<6MONTHS			6MONTHS - <1YEAR			1-<2YEARS			2 YEARS & OLDER		
	Number	SE	CV	Number	SE	CV	Number	SE	CV	Number	SE	CV
Girawa .....	4,495	738	16	2,236	512	23	2,723	548	20	16,432	2,066	13
Gola Oda .....	3,184	398	13	1,917	327	17	1,706	239	14	8,852	750	8
Bale Zone.....	66,081	2,437	4	29,295	1,447	5	29,953	1,493	5	187,126	7,016	4
Kokosa .....	1,432	284	20	920	302	33	709	228	32	5,196	867	17
Dodola .....	3,051	511	17	1,295	246	19	1,620	306	19	7,018	995	14
Adaba .....	3,945	677	17	1,294	294	23	1,375	223	16	10,822	1,895	18
Agarfa .....	4,020	953	24	2,225	582	26	1,897	572	30	11,994	3,554	30
Gasera .....	1,698	449	26	965	295	31	1,059	284	27	3,561	874	25
Gololcha.....	4,230	668	16	1,047	296	28	1,882	362	19	10,021	1,473	15
Leghida .....	3,160	169	5	1,605	120	7	1,788	140	8	9,111	327	4
Ginir .....	6,358	973	15	2,711	496	18	2,575	571	22	15,568	2,864	18
Sinanana Dinsho.....	2,120	446	21	652	209	32	1,190	394	33	4,946	1,017	21
Goba.....	420	100	24	119	44	37	223	58	26	1,002	176	18
Mennana Arena Buluk.....	7,012	835	12	3,974	600	15	4,336	588	14	22,864	2,470	11
Nensebo .....	3,243	432	13	1,644	272	17	1,652	207	13	8,414	1,097	13
Meda Welabu.....	8,163	903	11	3,594	500	14	3,007	538	18	21,271	2,041	10
Berbere.....	3,339	393	12	1,409	224	16	1,171	198	17	9,936	978	10
Guradamole .....	2,584	160	6	1,001	104	10	986	119	12	6,947	292	4
Goro .....	3,977	460	12	1,453	307	21	1,646	378	23	13,703	1,393	10
Raytu.....	4,129	476	12	2,266	416	18	1,634	277	17	15,038	1,954	13
Seweyna .....	3,201	280	9	1,122	160	14	1,203	199	17	9,713	828	9
Borena Zone .....	104,534	10,128	10	54,162	4,655	9	72,378	8,306	11	284,603	24,453	9
Uraga .....	7,306	1,343	18	2,758	637	23	4,773	957	20	16,298	2,087	13
Bore .....	2,773	581	21	1,480	321	22	2,417	475	20	10,194	1,787	18
Adolana Wadera .....	7,659	1,216	16	5,122	1,050	20	6,996	1,038	15	22,019	2,572	12
Odo Shakiso.....	6,983	904	13	4,272	583	14	5,815	841	14	16,575	1,789	11
Hager Mariam.....	28,586	9,524	33	12,769	4,086	32	22,035	7,912	36	71,431	23,050	32
Yabelo.....	11,300	1,707	15	6,664	1,150	17	6,830	1,210	18	32,317	4,481	14
Arero .....	2,310	169	7	1,247	130	10	1,300	128	10	6,620	375	6
Liben .....	11,806	1,340	11	6,051	727	12	7,178	876	12	30,512	3,149	10
Moyale .....	3,608	667	18	1,787	406	23	1,816	324	18	12,116	1,647	14
Dire .....	10,347	1,194	12	4,655	820	18	4,136	684	17	31,797	3,324	10
Teltele .....	9,214	527	6	5,655	383	7	6,589	549	8	26,849	1,429	5
Gelana Abaya .....	2,642	745	28	1,702	410	24	2,492	588	24	7,876	1,833	23

Annex Table 7.5- Estimates of Horses, Standard Errors and Coefficients of Variation by Age group, Zone, and Wereda

Geographic Area	MALE						FEMALE					
	<3YEARS			3YEARS & OLDER			<3YEARS			3YEARS & OLDER		
	Number	SE	CV	Number	SE	CV	Number	SE	CV	Number	SE	CV
Oromia Region .....	108,885	3,438	3	343,706	7,601	2	105,436	2,986	3	336,377	8,194	2
West Welega Zone .....	991	258	26	3,478	534	15	1,230	518	42	3,633	753	21
Mana Sibu .....	-	-	-	-	-	-	-	-	-	-	-	-
Nejo .....	-	-	-	-	-	-	-	-	-	-	-	-
Gimbi .....	-	-	-	53	30	57	-	-	-	51	30	59
Lalo Asabi .....	-	-	-	-	-	-	-	-	-	-	-	-
Boji .....	-	-	-	-	-	-	-	-	-	-	-	-
Ayra Guliso .....	-	-	-	264	191	72	4	4	100	309	176	57
Jarso .....	41	27	66	-	-	-	-	-	-	41	27	66
Gidami .....	-	-	-	102	79	77	-	-	-	56	53	93
Jimma Horo .....	9	8	86	9	8	91	74	23	31	93	27	29
Hawa Welel .....	334	206	62	848	414	49	701	502	72	1,267	669	53
Gawo Dale .....	-	-	-	65	57	89	-	-	-	-	-	-
Dale Sadi .....	28	19	68	43	22	52	15	12	78	30	18	60
Yubdo .....	14	10	73	43	20	46	-	-	-	91	30	33
Ganji .....	1	1	100	41	20	48	10	10	94	62	25	41
Haru .....	-	-	-	42	24	57	14	13	95	14	13	95
Nole Kaba .....	167	109	65	583	139	24	188	103	55	431	187	43
Lalo Kilie .....	11	11	99	9	9	98	-	-	-	40	20	50
Sayo .....	247	83	33	877	191	22	142	59	42	652	172	26
Anfilo .....	139	64	46	500	99	20	82	41	49	334	105	31
Begi .....	-	-	-	-	-	-	-	-	-	161	76	47
East Welega Zone .....	3,583	515	14	11,764	1,194	10	2,984	485	16	10,757	1,374	13
Limu .....	-	-	-	-	-	-	-	-	-	-	-	-
Ibantu .....	-	-	-	-	-	-	-	-	-	-	-	-
Gida Kiremu .....	-	-	-	-	-	-	-	-	-	-	-	-
Jarte .....	95	37	39	170	47	28	38	20	53	114	45	39
Amuru .....	-	-	-	-	-	-	-	-	-	-	-	-
Abe Dongoro .....	33	20	59	204	103	50	58	41	71	135	67	50
Jimma Horo .....	2,205	473	21	6,794	1,108	16	2,087	445	21	6,443	1,079	17
Abay Chomen .....	20	24	122	86	32	37	-	-	-	7	8	122
Guduru .....	35	32	90	588	176	30	32	32	99	245	148	60
Jimma Rare .....	471	75	16	1,009	125	12	312	54	17	1,114	131	12
Bila Seyo .....	190	86	45	726	208	29	111	44	39	618	176	28
Sibu Sire .....	220	131	60	252	97	38	50	42	84	496	284	57
Guto Wayu .....	97	56	58	624	213	34	230	159	69	1,247	741	59
Sasiga .....	4	4	100	26	26	100	-	-	-	-	-	-
Leka Dulecha .....	40	25	62	447	118	26	14	16	112	153	104	68
Diga .....	38	33	86	223	96	43	-	-	-	-	-	-
Jimma Arjo .....	135	53	40	463	116	25	52	38	73	180	73	41
Nunu Kumba .....	-	-	-	153	47	31	-	-	-	5	5	100

Annex Table 7.5 – Cont'd

Geographic Area	MALE						FEMALE					
	<3YEARS			3YEARS & OLDER			<3YEARS			3YEARS & OLDER		
	Number	SE	CV	Number	SE	CV	Number	SE	CV	Number	SE	CV
Wama Bonaya .....	-	-	-	-	-	-	-	-	-	-	-	-
Illubabor Zone .....	4,482	439	10	11,430	742	6	5,587	467	8	16,217	1,053	6
Darimu .....	87	48	55	208	105	51	206	77	38	563	165	29
Supena Sodo .....	257	60	23	1,114	171	15	658	129	20	1,923	232	12
Chora .....	554	156	28	1,707	293	17	592	144	24	1,794	317	18
Dega .....	354	99	28	792	163	21	439	100	23	1,502	248	17
Bedele .....	73	42	57	411	144	35	76	43	57	161	92	57
Gechi .....	330	102	31	905	155	17	487	117	24	1,039	243	23
Borecha .....	149	55	37	439	91	21	108	45	42	464	124	27
Dedesa .....	394	204	52	668	243	36	371	188	51	1,210	520	43
Yayu .....	242	108	45	1,019	195	19	545	176	32	1,098	290	26
Metu .....	473	214	45	1,216	311	26	617	204	33	1,904	550	29
Ale .....	1,442	192	13	1,893	374	20	1,206	190	16	3,885	339	9
Bure .....	52	30	58	210	81	39	149	54	36	281	96	34
Nono .....	74	21	28	847	68	8	133	30	22	391	48	12
Jimma Zone .....	9,292	1,081	12	19,874	1,697	9	9,096	946	10	36,515	3,045	8
Limu Seka .....	-	-	-	154	72	47	39	39	102	-	-	-
Limu Kosa .....	53	51	96	367	166	45	247	167	67	839	339	40
Sokoru .....	-	-	-	114	59	52	-	-	-	117	62	53
Tiro Afeta .....	245	122	50	532	253	48	340	141	41	2,228	488	22
Kersa .....	529	268	51	1,192	437	37	533	196	37	1,646	516	31
Mana .....	145	87	60	746	185	25	140	105	75	518	332	64
Goma .....	388	291	75	1,532	700	46	298	175	59	758	514	68
Gera .....	1,436	533	37	3,439	584	17	892	193	22	2,825	474	17
Seka Chekorsa .....	1,989	645	32	2,772	860	31	1,756	595	34	4,511	1,217	27
Dedo .....	920	276	30	2,878	810	28	1,177	295	25	7,411	1,518	20
Omonada .....	443	195	44	364	129	36	563	235	42	5,439	1,740	32
Sigmo .....	1,266	175	14	3,002	373	12	1,021	181	18	4,033	462	11
Setema .....	1,878	376	20	2,783	416	15	2,092	447	21	6,189	1,012	16
West Shewa Zone .....	18,838	1,516	8	71,363	3,295	5	18,009	1,528	8	50,447	3,501	7
Ginde Beret .....	1,067	260	24	4,079	715	18	1,510	381	25	3,293	582	18
Jeldu .....	1,898	466	25	7,540	1,395	19	2,236	568	25	4,701	1,104	23
Ambo .....	2,071	750	36	7,654	1,400	18	1,480	612	41	5,723	1,347	24
Cheliya .....	1,768	602	34	4,443	1,028	23	1,797	520	29	5,220	1,680	32
Bako Tibe .....	190	81	42	800	360	45	73	41	56	337	130	39
Dano .....	93	69	74	630	227	36	167	88	53	585	247	42
Nono .....	962	227	24	3,575	700	20	868	234	27	3,190	665	21
Tikur .....	1,735	195	11	5,692	383	7	1,729	164	9	4,566	322	7
Amaya .....	311	119	38	1,487	482	32	321	181	56	1,024	446	44
Wonchi .....	288	108	38	1,921	386	20	184	82	45	1,053	262	25
Dendi .....	3,310	826	25	8,722	1,502	17	3,387	906	27	8,323	1,880	23

Annex Table 7.5 – Cont'd

Geographic Area	MALE						FEMALE					
	<3YEARS			3YEARS & OLDER			<3YEARS			3YEARS & OLDER		
	Number	SE	CV	Number	SE	CV	Number	SE	CV	Number	SE	CV
Ejerie.....	857	182	21	3,103	389	13	555	134	24	2,110	398	19
Adda Berga.....	824	226	27	2,899	541	19	919	262	29	2,050	544	27
Walmara.....	976	253	26	3,460	441	13	644	233	36	1,846	553	30
Alem Gana.....	-	-	-	1,317	251	19	23	23	101	23	23	101
Kersana Kondaltiti.....	217	86	40	2,257	547	24	357	123	34	2,036	634	31
Tole.....	192	56	29	1,270	144	11	105	41	40	289	78	27
Elu.....	72	32	44	1,013	103	10	12	11	94	12	11	94
Dawo.....	219	92	42	1,535	199	13	96	59	62	389	201	52
Walisona Goro.....	286	159	56	1,946	626	32	172	123	72	407	263	65
Becho.....	124	47	38	887	123	14	-	-	-	28	19	69
Kokir.....	530	124	23	2,455	238	10	494	130	26	1,279	196	15
Meta Robi.....	848	261	31	2,677	630	24	881	278	31	1,961	561	29
North Shewa Zone.....	10,059	689	7	19,168	1,145	6	10,474	731	7	31,820	1,692	5
Wara Jarso.....	290	106	37	249	93	37	106	58	55	246	107	44
Dera.....	2	2	100	-	-	-	89	59	67	91	59	65
Hidabu Abote.....	282	76	27	367	105	29	-	-	-	24	24	100
Kuyu.....	389	151	39	668	197	30	296	144	49	556	215	39
Degem.....	279	93	33	784	166	21	188	74	39	662	176	27
Gerar Jarso.....	672	162	24	921	182	20	137	56	41	499	119	24
Yaya Gulelena Debre.....	295	103	35	1,127	263	23	114	50	44	859	192	22
Wuchalena Jido.....	1,618	279	17	3,075	493	16	2,769	485	18	9,575	1,160	12
Abichuna Gna'a.....	1,183	187	16	1,330	157	12	1,515	167	11	4,453	363	8
Kembibit.....	1,402	149	11	969	125	13	1,601	154	10	4,361	347	8
Berehna Aleltu.....	1,587	355	22	4,383	678	15	1,889	331	18	5,002	749	15
Mulona Sululta.....	2,059	359	17	5,296	616	12	1,769	314	18	5,492	749	14
East Shewa Zone.....	1,941	496	26	17,852	1,634	9	1,345	324	24	4,222	1,059	25
Fentale.....	16	7	48	367	78	21	-	-	-	-	-	-
Boset.....	-	-	-	478	122	25	-	-	-	-	-	-
Adama.....	-	-	-	719	150	21	-	-	-	-	-	-
Lome.....	-	-	-	423	91	22	-	-	-	11	9	82
Gimbichu.....	236	71	30	2,031	232	11	154	48	31	413	92	22
Ada'a Liben Chukala.....	131	73	56	1,482	318	21	47	47	99	-	-	-
Dugda Bora.....	82	55	67	1,600	336	21	82	55	67	54	42	78
Adami Tullu Jido Komb.....	108	51	47	1,074	289	27	56	38	69	209	89	42
Arsi Negele.....	350	160	46	3,947	1,013	26	338	162	48	1,122	454	40
Shashemene.....	608	432	71	3,590	1,037	29	502	250	50	1,790	926	52
Seraro.....	377	129	34	1,351	385	29	166	84	51	623	199	32
Akaki.....	33	23	68	791	141	18	-	-	-	-	-	-
Arsi Zone.....	34,528	1,735	5	99,569	4,154	4	32,308	1,523	5	101,926	3,566	4
Merti.....	1,058	239	23	1,595	360	23	1,195	301	25	3,874	662	17
Aseko.....	412	53	13	982	93	9	427	61	14	2,306	140	6

Annex Table 7.5 – Cont'd

Geographic Area	MALE						FEMALE					
	<3YEARS			3YEARS & OLDER			<3YEARS			3YEARS & OLDER		
	Number	SE	CV	Number	SE	CV	Number	SE	CV	Number	SE	CV
Gololcha.....	41	39	97	406	136	33	-	-	-	289	140	49
Jeju.....	1,196	286	24	2,136	418	20	1,088	250	23	4,174	915	22
Dodotana Sire.....	509	219	43	1,486	329	22	394	145	37	1,530	492	32
Zeway Dugda.....	4	4	100	1,397	250	18	48	35	73	134	70	52
Hitosa.....	1,501	344	23	3,599	827	23	1,086	257	24	3,764	740	20
Sude.....	1,358	241	18	3,861	539	14	1,345	325	24	4,408	727	16
Chole.....	1,090	235	22	2,330	589	25	1,362	342	25	3,945	727	18
Amigna.....	460	127	28	1,918	241	13	161	48	30	504	106	21
Seru.....	529	172	32	2,465	474	19	376	123	33	1,070	327	31
Robe.....	894	218	24	3,063	487	16	550	190	34	1,361	325	24
Tena.....	1,456	254	17	2,530	403	16	1,643	343	21	3,807	523	14
Sherka.....	939	276	29	3,155	632	20	1,137	298	26	4,562	1,106	24
Di geluna Tijo.....	2,320	275	12	6,659	541	8	2,377	292	12	7,880	547	7
Tiyo.....	936	202	22	2,763	431	16	1,120	223	20	2,764	451	16
Munesa.....	3,907	698	18	10,601	2,068	20	3,317	599	18	10,514	1,436	14
Bekoji.....	5,480	633	12	12,771	1,203	9	4,721	617	13	14,195	1,420	10
Gedeb.....	3,066	381	12	11,407	922	8	3,876	521	13	11,244	703	6
Kofele.....	7,372	1,097	15	24,447	2,703	11	6,084	666	11	19,601	1,660	8
West Harerge Zone.....	72	38	53	405	100	25	90	65	72	602	191	32
Mieso.....	-	-	-	177	71	40	-	-	-	-	-	-
Doba.....	-	-	-	-	-	-	-	-	-	4	4	100
Tulo.....	-	-	-	-	-	-	-	-	-	22	22	101
Mesela.....	3	3	100	39	37	96	36	35	97	132	95	72
Chiro.....	-	-	-	8	6	72	54	54	101	179	121	67
Goba Koricha.....	-	-	-	111	49	44	-	-	-	28	29	106
Anchar.....	44	28	64	70	35	50	-	-	-	133	54	41
Habro.....	-	-	-	-	-	-	-	-	-	-	-	-
Darolebu.....	-	-	-	-	-	-	-	-	-	-	-	-
Boke.....	-	-	-	-	-	-	-	-	-	-	-	-
Kuni.....	25	26	101	-	-	-	-	-	-	105	93	88
East Harerge Zone.....	317	116	37	177	95	54	259	107	41	2,944	728	25
Kombolcha.....	-	-	-	-	-	-	-	-	-	42	33	78
Jarso.....	-	-	-	-	-	-	-	-	-	-	-	-
Gursum.....	-	-	-	-	-	-	-	-	-	-	-	-
Babile.....	49	27	55	-	-	-	-	-	-	49	27	55
Fedis.....	-	-	-	-	-	-	-	-	-	-	-	-
Haro Maya.....	-	-	-	4	3	100	-	-	-	-	-	-
Kurfa Chele.....	9	7	80	11	9	87	-	-	-	20	12	62
Kersa.....	109	75	68	38	35	94	-	-	-	219	144	66
Meta.....	56	57	102	71	67	95	-	-	-	520	219	42
Goro Gutu.....	-	-	-	-	-	-	30	32	106	126	73	58

Annex Table 7.5 – Cont'd

Geographic Area	MALE						FEMALE					
	<3YEARS			3YEARS & OLDER			<3YEARS			3YEARS & OLDER		
	Number	SE	CV	Number	SE	CV	Number	SE	CV	Number	SE	CV
Deder .....	56	53	95	54	56	103	165	95	57	1,499	637	42
Malka Balo .....	36	33	91	-	-	-	60	39	64	414	214	52
Bedeno .....	2	2	100	-	-	-	4	3	71	5	4	75
Girawa .....	-	-	-	-	-	-	-	-	-	50	51	102
Gola Oda .....	-	-	-	-	-	-	-	-	-	-	-	-
Bale Zone .....	13,685	922	7	49,533	2,118	4	14,170	1,054	7	38,915	2,143	6
Kokosa .....	3,640	378	10	9,460	851	9	3,161	451	14	8,507	734	9
Dodola .....	3,140	418	13	10,995	880	8	3,662	548	15	9,810	959	10
Adaba .....	1,900	427	22	6,153	845	14	1,988	417	21	5,361	795	15
Agarfa .....	563	194	34	2,253	364	16	449	153	34	1,596	428	27
Gasera .....	21	21	98	1,821	253	14	67	50	74	164	87	53
Gololcha .....	15	16	107	539	260	48	62	44	70	62	44	70
Leghida .....	-	-	-	-	-	-	-	-	-	-	-	-
Ginir .....	-	-	-	182	86	47	-	-	-	-	-	-
Sinanana Dinsho .....	1,074	344	32	6,432	1,028	16	1,536	529	34	4,700	1,214	26
Goba .....	950	120	13	4,595	387	8	1,248	133	11	3,142	258	8
Mennana Arena Buluk .....	169	72	43	1,648	583	35	147	65	44	800	389	49
Nensebo .....	2,167	418	19	4,605	646	14	1,841	321	17	4,690	785	17
Meda Welabu .....	-	-	-	210	143	68	-	-	-	-	-	-
Berbere .....	-	-	-	68	37	54	-	-	-	-	-	-
Guradamole .....	22	12	54	201	32	16	-	-	-	19	10	51
Goro .....	-	-	-	356	112	32	-	-	-	-	-	-
Raytu .....	25	15	59	15	13	86	8	10	116	63	25	40
Seweyna .....	-	-	-	-	-	-	-	-	-	-	-	-
Borena Zone .....	11,097	1,798	16	39,092	4,003	10	9,884	938	9	38,380	4,493	12
Uraga .....	5,406	883	16	15,176	1,989	13	5,403	685	13	18,570	2,246	12
Bore .....	3,761	725	19	12,925	1,683	13	3,887	607	16	13,551	1,720	13
Adolana Wadera .....	-	-	-	84	48	57	-	-	-	339	162	48
Odo Shakiso .....	92	47	51	947	341	36	-	-	-	293	148	51
Hager Mariam .....	1,794	1,387	77	9,142	3,012	33	209	146	70	5,100	3,479	68
Yabelo .....	-	-	-	23	20	86	-	-	-	-	-	-
Arero .....	-	-	-	6	3	55	2	2	90	2	2	90
Liben .....	-	-	-	-	-	-	-	-	-	-	-	-
Moyale .....	-	-	-	-	-	-	-	-	-	-	-	-
Dire .....	45	43	95	494	176	36	383	140	36	524	177	34
Teltele .....	-	-	-	-	-	-	-	-	-	-	-	-
Gelana Abaya .....	-	-	-	296	116	39	-	-	-	-	-	-

Annex Table 7.6- Estimates of Asses, Standard Errors and Coefficients of Variation by Age group, Zone, and Wereda

Geographic Area	MALE						FEMALE					
	<3YEARS			3YEARS & OLDER			<3YEARS			3YEARS & OLDER		
	Number	SE	CV	Number	SE	CV	Number	SE	CV	Number	SE	CV
Oromia Region .....	191,922	3,568	2	581,572	8,360	1	188,294	3,493	2	664,475	9,178	1
West Welega Zone .....	10,737	622	6	29,849	1,389	5	10,752	565	5	36,936	1,192	3
Mana Sibu.....	2,328	353	15	5,832	908	16	2,048	286	14	5,722	604	11
Nejo.....	837	154	18	2,685	416	16	761	149	20	3,041	302	10
Gimbi.....	300	82	27	2,372	448	19	279	90	32	1,394	285	20
Lalo Asabi.....	150	47	31	801	136	17	151	41	27	763	128	17
Boji .....	351	99	28	972	197	20	670	131	20	2,210	243	11
Ayra Guliso.....	956	194	20	1,667	304	18	989	204	21	2,237	315	14
Jarso .....	929	175	19	1,509	199	13	982	128	13	3,924	233	6
Gidami .....	229	64	28	1,295	215	17	324	82	25	799	180	23
Jimma Horo .....	221	44	20	223	38	17	236	41	17	615	63	10
Hawa Welel .....	390	111	28	1,504	286	19	340	97	29	1,151	220	19
Gawo Dale .....	370	120	32	1,263	282	22	520	123	24	1,886	295	16
Dale Sadi.....	279	66	24	573	129	23	176	48	27	925	118	13
Yubdo .....	323	57	18	309	57	18	196	40	20	907	109	12
Ganji .....	281	59	21	891	112	13	398	65	16	1,291	136	11
Haru .....	415	75	18	1,215	180	15	347	78	23	1,050	134	13
Nole Kaba .....	344	92	27	1,234	257	21	544	127	23	2,114	297	14
Lalo Kilie.....	182	43	24	214	54	25	344	62	18	747	94	13
Sayo .....	624	131	21	2,082	299	14	541	132	24	1,763	332	19
Anfilo.....	54	23	43	1,076	130	12	-	-	-	-	-	-
Begi.....	1,175	271	23	2,133	308	14	906	213	24	4,396	462	11
East Welega Zone.....	10,263	573	6	28,555	1,344	5	10,273	585	6	38,094	1,897	5
Limu.....	693	200	29	2,772	508	18	709	173	24	2,071	351	17
Ibantu.....	239	37	16	505	63	12	338	46	14	959	83	9
Gida Kiremu .....	608	181	30	1,754	506	29	622	257	41	3,499	1,319	38
Jarte.....	601	82	14	1,314	145	11	647	86	13	2,059	153	7
Amuru.....	498	87	17	1,174	137	12	404	67	16	1,696	140	8
Abe Dongoro .....	241	68	28	612	223	36	172	53	31	625	124	20
Jimma Horo .....	790	146	18	3,178	592	19	1,507	259	17	3,560	560	16
Abay Chomen.....	325	57	18	1,184	156	13	301	54	18	1,331	130	10
Guduru .....	1,000	193	19	2,013	257	13	803	175	22	3,417	422	12
Jimma Rare.....	273	58	21	358	69	19	269	63	23	856	116	14
Bila Seyo.....	677	98	15	891	125	14	580	99	17	2,685	236	9
Sibu Sire .....	928	152	16	1,772	324	18	1,016	150	15	2,454	335	14
Guto Wayu.....	939	238	25	2,791	512	18	823	225	27	4,268	822	19
Sasiga.....	673	134	20	1,568	208	13	695	99	14	2,560	231	9
Leka Dulecha.....	207	60	29	533	202	38	392	89	23	1,431	196	14
Diga.....	494	144	29	791	178	22	347	92	26	1,551	253	16
Jimma Arjo .....	345	97	28	698	149	21	307	90	29	1,230	186	15
Nunu Kumba .....	186	49	26	1,797	206	11	142	46	32	509	101	20



Annex Table 7.6 – Cont'd

Geographic Area	MALE						FEMALE					
	<3YEARS			3YEARS & OLDER			<3YEARS			3YEARS & OLDER		
	Number	SE	CV	Number	SE	CV	Number	SE	CV	Number	SE	CV
Wama Bonaya .....	547	163	30	2,850	435	15	200	72	36	1,333	326	24
Illubabor Zone .....	1,842	249	13	5,198	544	10	1,612	210	13	5,379	428	8
Darimu .....	648	149	23	453	139	31	432	126	29	1,510	240	16
Supena Sodo .....	180	58	32	185	50	27	109	45	42	474	96	20
Chora .....	26	27	102	618	213	34	168	64	38	237	84	36
Dega .....	165	51	31	395	77	20	223	53	24	535	87	16
Bedele .....	351	118	34	306	94	31	309	106	34	1,136	248	22
Gechi .....	20	16	79	113	33	29	46	28	61	152	49	32
Borecha .....	25	18	72	266	124	47	-	-	-	73	31	43
Dedesa .....	-	-	-	788	264	34	63	39	61	155	59	38
Yayu .....	140	108	78	597	242	40	51	33	66	137	67	49
Metu .....	136	61	45	1,030	242	24	84	50	60	302	107	35
Ale .....	34	23	67	99	40	40	35	23	64	279	91	33
Bure .....	116	49	42	348	95	27	92	40	44	357	95	27
Nono .....	-	-	-	-	-	-	-	-	-	31	13	41
Jimma Zone .....	3,701	534	14	20,873	1,726	8	3,129	501	16	12,850	1,687	13
Limu Seka .....	149	85	57	2,727	424	16	118	107	91	562	285	51
Limu Kosa .....	233	139	60	3,096	686	22	-	-	-	76	70	92
Sokoru .....	546	147	27	778	157	20	602	196	32	1,980	420	21
Tiro Afeta .....	336	105	31	1,187	251	21	512	161	31	1,454	281	19
Kersa .....	728	209	29	1,991	566	28	592	211	36	2,234	466	21
Mana .....	42	38	92	653	259	40	36	37	103	84	60	71
Goma .....	77	74	96	980	289	30	-	-	-	71	72	101
Gera .....	-	-	-	685	428	63	45	32	70	110	63	57
Seka Chekorsa .....	-	-	-	1,838	769	42	-	-	-	205	148	72
Dedo .....	328	161	49	2,192	662	30	-	-	-	327	159	49
Omonada .....	1,244	386	31	4,539	743	16	1,224	358	29	5,744	1,492	26
Sigmo .....	-	-	-	102	56	55	-	-	-	3	3	100
Setema .....	17	17	98	105	61	58	-	-	-	-	-	-
West Shewa Zone .....	23,512	1,068	5	65,548	2,924	4	25,040	1,265	5	82,642	2,957	4
Ginde Beret .....	1,091	181	17	3,300	442	13	1,200	222	19	3,638	428	12
Jeldu .....	1,325	266	20	1,598	472	30	888	202	23	3,174	521	16
Ambo .....	2,363	502	21	4,509	1,319	29	2,997	719	24	8,701	1,532	18
Cheliya .....	1,098	255	23	3,859	824	21	1,336	383	29	5,004	940	19
Bako Tibe .....	854	187	22	1,598	401	25	713	164	23	2,600	331	13
Dano .....	233	93	40	1,755	667	38	204	82	41	361	118	33
Nono .....	574	137	24	2,539	534	21	613	139	23	2,323	484	21
Tikur .....	56	43	77	433	105	24	110	39	35	470	105	22
Amaya .....	817	146	18	3,386	475	14	616	164	27	2,066	342	17
Wonchi .....	328	97	30	3,084	344	11	212	88	41	531	214	40
Dendi .....	2,210	496	22	1,841	492	27	3,421	602	18	7,189	1,314	18

Annex Table 7.6 – Cont'd

Geographic Area	MALE						FEMALE					
	<3YEARS			3YEARS & OLDER			<3YEARS			3YEARS & OLDER		
	Number	SE	CV	Number	SE	CV	Number	SE	CV	Number	SE	CV
Ejerie.....	891	115	13	1,653	201	12	1,274	157	12	3,468	283	8
Adda Berga.....	1,541	221	14	2,575	359	14	1,716	225	13	4,700	375	8
Walmara.....	968	193	20	7,125	1,065	15	487	136	28	2,412	403	17
Alem Gana.....	1,599	234	15	6,771	1,098	16	1,286	228	18	5,126	577	11
Kersana Kondaltiti.....	1,153	244	21	5,172	398	8	1,420	245	17	5,809	780	13
Tole.....	905	109	12	2,035	165	8	1,048	116	11	3,942	212	5
Elu.....	814	101	12	702	102	15	948	107	11	3,227	190	6
Dawo.....	750	124	16	685	152	22	893	143	16	4,048	350	9
Walisona Goro.....	1,133	246	22	6,085	1,127	19	802	261	33	3,407	964	28
Becho.....	840	100	12	1,133	136	12	997	130	13	4,051	228	6
Kokir.....	787	130	16	2,027	249	12	760	115	15	3,024	344	11
Meta Robi.....	1,181	201	17	1,682	385	23	1,101	214	19	3,371	415	12
North Shewa Zone.....	21,966	963	4	41,600	2,481	6	22,885	1,066	5	62,731	1,975	3
Wara Jarso.....	1,901	226	12	2,918	539	18	1,734	268	15	5,494	507	9
Dera.....	1,886	328	17	4,130	636	15	1,276	284	22	4,830	640	13
Hidabu Abote.....	820	158	19	1,213	198	16	867	166	19	2,862	271	9
Kuyu.....	1,364	226	17	2,352	416	18	1,222	180	15	3,352	313	9
Degem.....	1,075	191	18	3,303	512	16	1,559	277	18	4,030	407	10
Gerar Jarso.....	1,180	158	13	3,765	507	13	1,217	189	16	3,802	330	9
Yaya Gulelena Debre.....	1,487	223	15	3,122	489	16	1,769	305	17	5,300	475	9
Wuchalena Jido.....	3,201	409	13	2,487	372	15	2,762	323	12	8,448	680	8
Abichuna Gna'a.....	1,422	174	12	1,044	200	19	1,801	159	9	4,693	256	5
Kembibit.....	1,873	205	11	1,567	217	14	1,727	164	10	4,146	258	6
Berehna Aleltu.....	2,988	471	16	9,417	1,374	15	3,621	573	16	7,331	922	13
Mulona Sululta.....	2,770	348	13	6,280	1,541	25	3,330	484	15	8,444	1,056	13
East Shewa Zone.....	29,847	1,370	5	92,882	3,430	4	30,328	1,341	4	108,653	3,513	3
Fentale.....	2,737	504	18	2,591	371	14	2,237	332	15	7,695	1,068	14
Boset.....	2,286	279	12	11,805	1,482	13	2,173	317	15	8,123	873	11
Adama.....	3,071	353	12	7,580	1,182	16	2,903	319	11	11,207	973	9
Lome.....	1,683	187	11	7,850	666	8	1,999	240	12	8,298	671	8
Gimbichu.....	1,566	205	13	7,090	489	7	1,806	193	11	6,137	423	7
Ada'a Liben Chukala.....	3,732	563	15	15,931	1,984	12	3,958	531	13	15,104	1,261	8
Dugda Bora.....	2,665	392	15	7,520	799	11	2,513	381	15	7,047	736	10
Adami Tullu Jido Komb.....	2,434	298	12	4,608	492	11	2,795	372	13	7,776	676	9
Arsi Negele.....	1,638	333	20	9,142	815	9	1,392	428	31	5,268	1,161	22
Shashemene.....	2,297	592	26	7,847	946	12	1,843	472	26	7,199	1,362	19
Seraro.....	4,502	538	12	4,049	830	21	5,648	632	11	20,844	1,704	8
Akaki.....	1,235	185	15	6,870	535	8	1,061	144	14	3,954	408	10
Arsi Zone.....	36,142	1,496	4	85,590	2,860	3	33,960	1,392	4	119,760	3,398	3
Merti.....	1,155	205	18	3,979	676	17	1,519	222	15	5,337	625	12
Aseko.....	600	66	11	1,802	118	7	539	62	12	1,605	111	7

Annex Table 7.6 – Cont'd

Geographic Area	MALE						FEMALE					
	<3YEARS			3YEARS & OLDER			<3YEARS			3YEARS & OLDER		
	Number	SE	CV	Number	SE	CV	Number	SE	CV	Number	SE	CV
Gololcha.....	775	207	27	3,995	474	12	663	183	28	2,896	362	13
Jeju.....	1,942	375	19	3,560	529	15	1,684	290	17	6,933	1,035	15
Dodotana Sire.....	2,798	308	11	7,505	848	11	2,060	291	14	8,366	698	8
Zeway Dugda.....	2,208	372	17	4,527	567	13	1,960	334	17	8,051	752	9
Hitosa.....	4,084	466	11	11,137	1,164	10	4,622	716	15	12,694	1,317	10
Sude.....	1,503	217	14	4,022	697	17	1,723	221	13	5,008	379	8
Chole.....	660	131	20	2,126	276	13	608	121	20	2,583	330	13
Amigna.....	1,053	139	13	1,459	193	13	1,074	170	16	3,151	272	9
Seru.....	1,560	250	16	2,934	518	18	1,550	239	15	5,185	460	9
Robe.....	2,489	368	15	5,102	707	14	2,029	316	16	7,163	658	9
Tena.....	1,657	219	13	3,567	484	14	1,609	230	14	5,483	552	10
Sherka.....	2,071	491	24	5,988	768	13	1,133	224	20	6,397	839	13
Di geluna Tijo.....	1,247	232	19	2,828	486	17	1,353	277	20	4,862	682	14
Tiyo.....	1,423	197	14	3,962	464	12	1,527	191	13	4,197	469	11
Munesa.....	2,711	494	18	5,747	689	12	1,942	367	19	7,633	1,139	15
Bekoji.....	3,235	691	21	6,387	1,122	18	3,337	586	18	9,871	1,247	13
Gedeb.....	2,436	377	16	3,277	524	16	2,432	273	11	8,672	827	10
Kofele.....	535	174	32	1,685	399	24	595	204	34	3,671	976	27
West Harerge Zone.....	13,195	984	7	56,078	3,132	6	11,468	965	8	52,889	2,607	5
Mieso.....	1,552	273	18	3,320	368	11	1,393	212	15	6,752	717	11
Doba.....	823	169	21	2,471	334	14	822	140	17	4,339	763	18
Tulo.....	335	95	29	1,930	394	20	452	112	25	1,375	301	22
Mesela.....	830	195	23	2,889	506	18	704	172	24	2,407	478	20
Chiro.....	2,569	618	24	10,889	1,939	18	1,904	715	38	6,162	1,313	21
Goba Koricha.....	1,379	345	25	5,340	771	14	1,139	232	20	4,570	780	17
Anchar.....	642	104	16	2,520	344	14	674	136	20	3,015	353	12
Habro.....	1,218	297	24	7,274	1,060	15	1,005	258	26	3,868	737	19
Darolebu.....	1,286	308	24	4,245	801	19	1,149	301	26	6,506	1,010	16
Boke.....	1,687	279	17	6,965	657	9	1,497	226	15	9,681	911	9
Kuni.....	873	214	25	8,235	1,576	19	727	182	25	4,214	728	17
East Harerge Zone.....	13,410	922	7	66,304	2,867	4	13,518	934	7	45,380	2,777	6
Kombolcha.....	514	181	35	5,840	612	10	293	131	45	950	313	33
Jarso.....	633	162	26	4,788	462	10	729	163	22	2,313	417	18
Gursum.....	727	132	18	4,419	921	21	1,105	272	25	2,927	497	17
Babile.....	441	93	21	757	174	23	535	95	18	1,364	160	12
Fedis.....	2,350	446	19	7,170	590	8	2,274	283	12	7,636	860	11
Haro Maya.....	259	103	40	8,562	899	11	180	84	47	828	298	36
Kurfa Chele.....	339	53	16	655	69	10	282	45	16	1,319	95	7
Kersa.....	1,556	350	22	7,197	1,046	15	663	174	26	2,472	504	20
Meta.....	1,710	438	26	4,053	557	14	2,577	555	22	8,248	1,778	22
Goro Gutu.....	1,158	205	18	2,728	540	20	1,173	261	22	3,511	494	14

Annex Table 7.6 – Cont'd

Geographic Area	MALE						FEMALE					
	<3YEARS			3YEARS & OLDER			<3YEARS			3YEARS & OLDER		
	Number	SE	CV	Number	SE	CV	Number	SE	CV	Number	SE	CV
Deder .....	1,290	225	17	7,404	1,128	15	1,256	346	28	4,002	950	24
Malka Balo .....	641	144	23	3,711	692	19	730	170	23	2,445	527	22
Bedeno .....	802	283	35	5,307	1,368	26	619	254	41	3,775	1,132	30
Girawa .....	668	197	29	2,680	499	19	370	143	39	1,620	343	21
Gola Oda .....	323	79	24	1,032	167	16	731	127	17	1,972	304	15
Bale Zone.....	17,575	790	4	57,212	1,991	3	14,945	760	5	61,582	1,987	3
Kokosa .....	25	25	102	145	89	61	151	91	61	381	114	30
Dodola .....	1,607	229	14	5,966	882	15	1,536	322	21	6,534	859	13
Adaba .....	2,071	340	16	4,322	550	13	1,839	294	16	7,391	762	10
Agarfa .....	1,821	213	12	5,733	815	14	1,396	178	13	5,710	367	6
Gasera .....	1,478	192	13	4,535	348	8	1,231	157	13	4,605	420	9
Gololcha.....	1,351	236	17	3,374	399	12	1,333	235	18	4,720	535	11
Legehida .....	149	37	25	1,097	84	8	194	40	21	670	75	11
Ginir .....	1,881	278	15	6,029	761	13	1,564	340	22	6,249	868	14
Sinanana Dinsho.....	2,906	368	13	7,105	754	11	2,203	296	13	11,136	908	8
Goba.....	916	117	13	2,402	191	8	842	115	14	2,766	232	8
Mennana Arena Buluk.....	309	123	40	4,876	432	9	210	76	36	666	161	24
Nensebo .....	93	45	49	647	156	24	110	45	41	370	113	31
Meda Welabu.....	400	105	26	513	112	22	290	89	31	1,317	245	19
Berbere.....	106	43	40	3,022	239	8	32	22	68	154	67	43
Guradamole .....	137	29	21	928	67	7	94	24	25	404	49	12
Goro .....	1,290	211	16	4,485	652	15	873	133	15	4,311	426	10
Raytu.....	585	72	12	613	87	14	688	101	15	2,510	250	10
Seweyna.....	449	95	21	1,421	152	11	359	65	18	1,688	180	11
Borena Zone .....	9,733	1,745	18	31,884	2,497	8	10,386	1,547	15	37,578	4,604	12
Uraga .....	85	60	71	777	280	36	5	5	100	56	51	91
Bore .....	348	174	50	1,146	381	33	419	162	39	1,271	563	44
Adolana Wadera.....	1,734	288	17	4,575	870	19	1,624	325	20	7,948	831	10
Odo Shakiso.....	1,177	215	18	3,864	380	10	902	173	19	4,055	470	12
Hager Mariam.....	3,270	1,655	51	9,103	1,983	22	4,053	1,438	35	12,920	4,380	34
Yabelo.....	284	130	46	399	123	31	513	243	47	1,041	289	28
Arero .....	112	25	23	474	50	11	106	29	27	385	102	26
Liben .....	850	180	21	2,821	737	26	640	132	21	2,283	340	15
Moyale .....	275	75	27	1,923	328	17	337	95	28	1,914	300	16
Dire .....	660	173	26	3,283	499	15	1,082	229	21	2,690	458	17
Teltele .....	560	75	13	2,327	158	7	398	75	19	1,968	153	8
Gelana Abaya .....	378	223	59	1,192	481	40	307	136	44	1,048	495	47

Annex Table 7.7- Estimates of Mules, Standard Errors and Coefficients of Variation by Age group, Zone, and Wereda

Geographic Area	MALE						FEMALE					
	<3YEARS			3YEARS & OLDER			<3YEARS			3YEARS & OLDER		
	Number	SE	CV	Number	SE	CV	Number	SE	CV	Number	SE	CV
Oromia Region .....	9,888	757	8	69,146	2,092	3	10,936	791	7	68,470	2,065	3
West Welega Zone .....	196	111	57	4,786	384	8	155	66	43	4,876	383	8
Mana Sibu .....	-	-	-	263	105	40	-	-	-	406	102	25
Nejo .....	-	-	-	142	61	43	-	-	-	50	32	63
Gimbi .....	-	-	-	4	3	71	-	-	-	202	74	36
Lalo Asabi .....	-	-	-	76	41	54	-	-	-	100	45	45
Boji .....	-	-	-	205	62	30	-	-	-	105	42	40
Ayra Guliso .....	-	-	-	402	149	37	-	-	-	127	48	38
Jarso .....	-	-	-	373	81	22	19	17	90	147	57	39
Gidami .....	2	2	100	448	138	31	18	19	108	501	150	30
Jimma Horo .....	-	-	-	251	42	17	-	-	-	148	32	22
Hawa Welel .....	118	103	88	569	175	31	39	36	93	522	175	34
Gawo Dale .....	-	-	-	210	82	39	-	-	-	430	124	29
Dale Sadi .....	-	-	-	91	32	35	-	-	-	159	44	27
Yubdo .....	-	-	-	26	15	59	-	-	-	50	20	40
Ganji .....	-	-	-	138	38	28	-	-	-	122	36	30
Haru .....	-	-	-	72	30	42	-	-	-	72	38	52
Nole Kaba .....	28	28	100	478	103	21	-	-	-	236	92	39
Lalo Kilie .....	-	-	-	10	9	91	4	4	100	14	11	81
Sayo .....	24	24	101	172	60	35	52	45	85	386	97	25
Anfilo .....	24	17	70	452	97	21	23	18	82	354	76	22
Begi .....	-	-	-	403	115	28	-	-	-	743	149	20
East Welega Zone .....	658	162	25	4,932	411	8	438	101	23	4,667	359	8
Limu .....	-	-	-	271	105	39	20	20	102	639	159	25
Ibantu .....	-	-	-	19	10	55	-	-	-	154	32	21
Gida Kiremu .....	-	-	-	367	170	46	-	-	-	112	52	46
Jarte .....	37	18	49	402	62	15	19	13	70	248	60	24
Amuru .....	-	-	-	182	37	21	-	-	-	90	29	32
Abe Dongoro .....	42	31	75	17	11	64	13	10	79	122	47	38
Jimma Horo .....	269	124	46	756	209	28	194	73	37	491	128	26
Abay Chomen .....	-	-	-	85	31	36	-	-	-	80	34	43
Guduru .....	29	29	101	504	127	25	30	30	100	419	112	27
Jimma Rare .....	22	15	68	159	41	26	30	20	66	43	26	60
Bila Seyo .....	19	15	80	461	88	19	-	-	-	390	83	21
Sibu Sire .....	36	23	64	262	76	29	17	16	95	383	95	25
Guto Wayu .....	65	64	99	411	128	31	32	33	103	266	106	40
Sasiga .....	-	-	-	79	50	63	-	-	-	62	27	44
Leka Dulecha .....	-	-	-	146	51	35	14	16	112	110	50	45
Diga .....	-	-	-	52	27	52	-	-	-	14	16	114
Jimma Arjo .....	33	23	71	88	50	56	16	17	107	242	92	38
Nunu Kumba .....	-	-	-	211	54	26	13	13	107	217	65	30

Annex Table 7.7 – Cont'd

Geographic Area	MALE						FEMALE					
	<3YEARS			3YEARS & OLDER			<3YEARS			3YEARS & OLDER		
	Number	SE	CV	Number	SE	CV	Number	SE	CV	Number	SE	CV
Wama Bonaya .....	106	53	50	459	141	31	41	29	71	585	137	23
Illubabor Zone .....	611	125	20	3,130	312	10	461	105	23	3,301	320	10
Darimu .....	136	68	50	179	76	43	83	59	71	119	57	48
Supena Sodo .....	119	47	39	304	76	25	117	42	36	281	68	24
Chora .....	26	27	104	339	108	32	28	31	107	453	142	31
Dega .....	110	43	39	367	97	26	84	32	39	256	72	28
Bedele .....	-	-	-	260	100	39	23	24	106	262	111	42
Gechi .....	52	30	58	173	53	31	13	11	85	135	42	31
Borecha .....	-	-	-	157	46	29	11	10	100	235	48	21
Dedesa .....	40	28	72	355	101	29	76	46	61	732	181	25
Yayu .....	-	-	-	378	127	34	-	-	-	364	99	27
Metu .....	106	65	61	263	120	46	26	28	108	151	59	39
Ale .....	22	18	83	318	93	29	-	-	-	160	69	43
Bure .....	-	-	-	22	23	104	-	-	-	85	41	48
Nono .....	-	-	-	15	8	55	-	-	-	67	18	27
Jimma Zone .....	2,013	454	23	7,083	698	10	3,259	483	15	18,186	1,372	8
Limu Seka .....	-	-	-	325	99	30	39	38	97	1,099	238	22
Limu Kosa .....	-	-	-	799	217	27	-	-	-	2,762	527	19
Sokoru .....	-	-	-	54	35	64	281	121	43	409	118	29
Tiro Afeta .....	247	101	41	607	171	28	209	78	37	1,130	218	19
Kersa .....	199	120	61	798	312	39	329	114	35	1,858	347	19
Mana .....	-	-	-	214	122	57	120	68	57	958	224	23
Goma .....	-	-	-	740	272	37	-	-	-	1,718	492	29
Gera .....	50	56	114	547	128	24	53	38	72	628	204	33
Seka Chekorsa .....	77	79	102	497	209	42	68	69	101	1,521	465	31
Dedo .....	865	387	45	438	190	43	513	215	42	2,024	471	23
Omonada .....	253	117	46	1,513	315	21	1,323	361	27	3,413	757	22
Sigmo .....	104	54	52	101	74	73	130	59	45	89	41	46
Setema .....	219	78	36	451	115	25	194	84	43	578	138	24
West Shewa Zone .....	1,413	221	16	6,326	598	9	1,881	267	14	9,081	627	7
Ginde Beret .....	44	44	100	251	106	42	-	-	-	356	144	41
Jeldu .....	-	-	-	62	53	85	166	77	47	304	100	33
Ambo .....	53	51	96	213	157	74	-	-	-	418	146	35
Cheliya .....	108	66	61	1,063	326	31	139	98	70	563	155	28
Bako Tibe .....	30	30	100	286	102	36	-	-	-	242	64	26
Dano .....	32	25	78	748	181	24	-	-	-	330	120	36
Nono .....	87	58	66	202	81	40	82	44	53	913	228	25
Tikur .....	116	43	37	46	27	59	111	57	52	48	27	56
Amaya .....	81	45	56	468	130	28	111	52	47	1,037	281	27
Wonchi .....	85	47	55	70	40	57	67	38	57	246	123	50
Dendi .....	150	86	57	61	60	100	368	168	46	239	101	42

Annex Table 7.7 – Cont'd

Geographic Area	MALE						FEMALE					
	<3YEARS			3YEARS & OLDER			<3YEARS			3YEARS & OLDER		
	Number	SE	CV	Number	SE	CV	Number	SE	CV	Number	SE	CV
Ejerie.....	103	43	42	96	43	45	106	41	39	223	68	31
Adda Berga.....	26	26	97	146	69	48	57	41	71	225	67	30
Walmara.....	-	-	-	-	-	-	21	21	100	120	51	43
Alem Gana.....	150	70	46	762	207	27	57	40	70	228	99	43
Kersana Kondaltiti.....	264	112	43	1,148	275	24	111	67	61	381	180	47
Tole.....	-	-	-	205	51	25	232	53	23	987	118	12
Elu.....	24	16	65	23	15	66	14	14	96	225	53	23
Dawo.....	-	-	-	103	47	46	70	33	46	372	84	22
Walisona Goro.....	-	-	-	84	58	70	46	45	100	712	204	29
Becho.....	-	-	-	94	40	42	78	30	38	464	80	17
Kokir.....	-	-	-	111	51	46	15	15	100	327	108	33
Meta Robi.....	58	40	69	84	55	66	30	30	100	120	68	57
North Shewa Zone.....	980	185	19	1,091	225	21	977	177	18	2,970	350	12
Wara Jarso.....	37	38	101	4	4	100	36	35	97	107	57	54
Dera.....	-	-	-	179	102	57	-	-	-	396	151	38
Hidabu Abote.....	-	-	-	107	52	49	-	-	-	119	51	43
Kuyu.....	2	2	100	2	2	100	-	-	-	51	34	66
Degem.....	3	3	100	71	49	70	23	22	97	97	47	49
Gerar Jarso.....	17	16	92	107	53	49	14	13	92	117	46	40
Yaya Gulelena Debre.....	18	19	105	93	66	71	29	30	103	271	135	50
Wuchalena Jido.....	249	85	34	222	98	44	294	87	29	761	139	18
Abichuna Gna'a.....	144	58	40	16	16	100	205	69	34	130	48	37
Kembibit.....	175	55	31	48	27	56	103	36	35	275	86	31
Berehna Aleltu.....	154	101	65	66	48	73	199	110	55	320	145	45
Mulona Sululta.....	181	91	50	177	122	69	74	52	70	325	142	44
East Shewa Zone.....	1,078	202	19	8,587	809	9	123	60	49	505	138	27
Fentale.....	77	36	47	96	40	42	-	-	-	77	36	47
Boset.....	74	53	72	784	320	41	-	-	-	-	-	-
Adama.....	72	46	64	638	230	36	-	-	-	4	4	100
Lome.....	74	41	56	694	166	24	-	-	-	37	25	69
Gimbichu.....	71	40	57	439	105	24	16	16	97	-	-	-
Ada'a Liben Chukala.....	313	133	42	2,200	470	21	46	46	100	130	72	55
Dugda Bora.....	44	41	93	1,659	317	19	31	30	98	49	41	84
Adami Tullu Jido Komb.....	56	39	70	633	280	44	-	-	-	3	3	100
Arsi Negele.....	-	-	-	306	167	55	-	-	-	36	36	98
Shashemene.....	-	-	-	52	49	95	-	-	-	-	-	-
Seraro.....	131	84	64	302	116	38	-	-	-	107	90	84
Akaki.....	166	58	35	784	124	16	31	20	66	63	30	49
Arsi Zone.....	1,295	196	15	12,679	1,050	8	1,864	273	15	10,451	725	7
Merti.....	66	37	56	1,278	250	20	267	97	36	280	100	36
Aseko.....	247	47	19	934	94	10	203	42	21	673	77	11

Annex Table 7.7 – Cont'd

Geographic Area	MALE						FEMALE					
	<3YEARS			3YEARS & OLDER			<3YEARS			3YEARS & OLDER		
	Number	SE	CV	Number	SE	CV	Number	SE	CV	Number	SE	CV
Gololcha.....	4	4	100	1,782	443	25	30	31	104	1,865	355	19
Jeju.....	75	52	69	606	125	21	34	34	100	224	87	39
Dodotana Sire.....	-	-	-	289	104	36	-	-	-	34	30	89
Zeway Dugda.....	-	-	-	664	170	26	-	-	-	161	73	45
Hitosa.....	-	-	-	242	131	54	-	-	-	45	46	102
Sude.....	68	49	71	766	189	25	-	-	-	932	251	27
Chole.....	178	62	35	985	174	18	139	63	46	873	143	16
Amigna.....	13	12	98	169	64	38	13	12	98	485	107	22
Seru.....	-	-	-	362	151	42	24	27	110	397	124	31
Robe.....	26	27	101	341	134	39	239	140	58	860	239	28
Tena.....	-	-	-	318	99	31	48	31	63	413	114	28
Sherka.....	95	54	57	976	229	23	262	90	34	1,417	318	22
Di geluna Tijo.....	82	58	70	299	110	37	56	51	90	209	65	31
Tiyo.....	-	-	-	15	16	102	39	26	66	37	24	66
Munesa.....	58	53	92	493	170	35	128	72	56	374	151	40
Bekoji.....	148	81	55	850	231	27	294	123	42	717	204	28
Gedeb.....	179	79	44	346	126	36	32	33	102	284	90	32
Kofele.....	57	57	102	963	692	72	57	57	102	172	92	53
West Harerge Zone.....	90	69	76	1,695	376	22	11	11	98	897	207	23
Mieso.....	-	-	-	224	81	36	-	-	-	29	27	93
Doba.....	-	-	-	29	28	96	-	-	-	31	30	98
Tulo.....	-	-	-	-	-	-	-	-	-	-	-	-
Mesela.....	-	-	-	74	50	67	-	-	-	100	77	76
Chiro.....	-	-	-	318	304	96	-	-	-	62	62	100
Goba Koricha.....	-	-	-	275	97	35	-	-	-	123	58	47
Anchar.....	-	-	-	291	74	25	11	11	98	70	29	41
Habro.....	-	-	-	80	55	69	-	-	-	73	69	94
Darolebu.....	-	-	-	267	121	45	-	-	-	-	-	-
Boke.....	-	-	-	0	0	98	-	-	-	162	88	55
Kuni.....	90	69	76	136	80	59	-	-	-	247	122	49
East Harerge Zone.....	73	57	78	736	191	26	270	121	45	588	189	32
Kombolcha.....	-	-	-	22	23	105	-	-	-	-	-	-
Jarso.....	-	-	-	-	-	-	42	33	78	43	33	77
Gursum.....	-	-	-	-	-	-	-	-	-	-	-	-
Babile.....	-	-	-	1	1	100	-	-	-	-	-	-
Fedis.....	-	-	-	-	-	-	-	-	-	-	-	-
Haro Maya.....	-	-	-	-	-	-	-	-	-	-	-	-
Kurfa Chele.....	-	-	-	9	8	82	-	-	-	-	-	-
Kersa.....	-	-	-	-	-	-	-	-	-	44	41	95
Meta.....	-	-	-	56	55	99	72	72	100	112	107	96
Goro Gutu.....	-	-	-	28	28	100	-	-	-	64	46	73



Annex Table 7.7 – Cont'd

Geographic Area	MALE						FEMALE					
	<3YEARS			3YEARS & OLDER			<3YEARS			3YEARS & OLDER		
	Number	SE	CV	Number	SE	CV	Number	SE	CV	Number	SE	CV
Deder .....	52	53	102	154	86	56	124	87	70	317	138	44
Malka Balo .....	22	22	102	284	124	44	32	29	91	9	5	61
Bedeno .....	-	-	-	127	92	72	-	-	-	-	-	-
Girawa .....	-	-	-	-	-	-	-	-	-	-	-	-
Gola Oda.....	-	-	-	55	31	57	-	-	-	-	-	-
Bale Zone.....	370	94	25	9,298	615	7	371	90	24	6,224	458	7
Kokosa .....	-	-	-	155	93	60	-	-	-	-	-	-
Dodola .....	58	39	67	135	71	52	5	5	100	69	39	56
Adaba .....	20	20	100	427	140	33	104	51	49	340	141	41
Agarfa .....	52	32	61	702	102	15	59	34	58	942	197	21
Gasera .....	12	12	99	520	81	16	-	-	-	410	111	27
Gololcha.....	-	-	-	522	130	25	13	14	111	247	73	29
Legehida .....	-	-	-	146	33	22	-	-	-	80	24	31
Ginir.....	52	36	70	559	225	40	25	21	85	289	92	32
Sinanana Dinsho.....	69	44	64	1,235	283	23	62	42	68	944	205	22
Goba.....	49	23	47	447	82	18	53	29	55	496	89	18
Mennana Arena Buluk.....	-	-	-	778	150	19	-	-	-	264	83	31
Nensebo .....	-	-	-	301	110	36	21	25	120	222	103	46
Meda Welabu.....	46	43	94	241	71	30	-	-	-	367	126	34
Berbere.....	13	13	101	1,219	164	13	23	20	87	370	79	21
Guradamole .....	-	-	-	257	38	15	7	7	98	266	40	15
Goro .....	-	-	-	1,583	322	20	-	-	-	808	174	22
Raytu.....	-	-	-	7	8	106	-	-	-	57	29	52
Seweyna.....	-	-	-	65	26	40	-	-	-	53	19	36
Borena Zone .....	1,108	366	33	8,804	870	10	1,128	405	36	6,724	809	12
Uraga .....	312	139	45	1,122	409	36	701	339	48	1,040	290	28
Bore .....	106	58	54	827	231	28	93	56	60	974	262	27
Adolana Wadera .....	32	32	100	1,515	448	30	43	39	92	1,221	294	24
Odo Shakiso.....	55	31	56	1,201	192	16	21	21	97	915	190	21
Hager Mariam.....	565	329	58	2,304	473	21	207	203	99	1,405	579	41
Yabelo.....	-	-	-	136	62	45	50	49	98	173	69	40
Arero .....	-	-	-	223	34	15	-	-	-	160	28	17
Liben .....	38	36	94	50	29	58	13	14	109	568	172	30
Moyale.....	-	-	-	94	51	54	-	-	-	25	26	104
Dire.....	-	-	-	822	224	27	-	-	-	137	67	49
Teltele .....	-	-	-	60	27	45	-	-	-	28	19	67
Gelana Abaya .....	-	-	-	449	122	27	-	-	-	78	54	70

Annex Table 7.8- Estimates of Camels, Standard Errors and Coefficients of Variation by Age group, Zone, and Wereda

[illegible]

Annex Table 7.8 – Cont'd

[illegible]

Annex Table 7.8 – Cont'd

Geographic Area	MALE						FEMALE					
	<4YEARS			4YEARS & OLDER			<4YEARS			4YEARS & OLDER		
	Number	SE	CV	Number	SE	CV	Number	SE	CV	Number	SE	CV
Ejerie.....	-	-	-	-	-	-	-	-	-	-	-	-
Adda Berga.....	-	-	-	-	-	-	-	-	-	-	-	-
Walmara.....	-	-	-	-	-	-	-	-	-	-	-	-
Alem Gana.....	-	-	-	-	-	-	-	-	-	-	-	-
Kersana Kondaltiti.....	83	50	60	-	-	-	-	-	-	-	-	-
Tole.....	-	-	-	-	-	-	-	-	-	-	-	-
Elu.....	-	-	-	-	-	-	-	-	-	-	-	-
Dawo.....	-	-	-	-	-	-	-	-	-	-	-	-
Walisona Goro.....	-	-	-	-	-	-	-	-	-	-	-	-
Becho.....	-	-	-	-	-	-	-	-	-	-	-	-
Kokir.....	-	-	-	-	-	-	-	-	-	-	-	-
Meta Robi.....	-	-	-	-	-	-	-	-	-	-	-	-
North Shewa Zone.....	-	-	-	-	-	-	-	-	-	-	-	-
Wara Jarso.....	-	-	-	-	-	-	-	-	-	-	-	-
Dera.....	-	-	-	-	-	-	-	-	-	-	-	-
Hidabu Abote.....	-	-	-	-	-	-	-	-	-	-	-	-
Kuyu.....	-	-	-	-	-	-	-	-	-	-	-	-
Degem.....	-	-	-	-	-	-	-	-	-	-	-	-
Gerar Jarso.....	-	-	-	-	-	-	-	-	-	-	-	-
Yaya Gulelena Debre.....	-	-	-	-	-	-	-	-	-	-	-	-
Wuchalena Jido.....	-	-	-	-	-	-	-	-	-	-	-	-
Abichuna Gna'a.....	-	-	-	-	-	-	-	-	-	-	-	-
Kembibit.....	-	-	-	-	-	-	-	-	-	-	-	-
Berehna Aleltu.....	-	-	-	-	-	-	-	-	-	-	-	-
Mulona Sululta.....	-	-	-	-	-	-	-	-	-	-	-	-
East Shewa Zone.....	4,469	1,057	24	6,138	1,395	23	6,886	1,353	20	21,238	4,445	21
Fentale.....	3,633	972	27	3,365	1,221	36	6,322	1,322	21	18,126	4,271	24
Boset.....	835	415	50	1,448	392	27	564	286	51	2,456	1,201	49
Adama.....	-	-	-	170	111	66	-	-	-	67	44	65
Lome.....	-	-	-	-	-	-	-	-	-	-	-	-
Gimbichu.....	-	-	-	37	36	96	-	-	-	19	18	96
Ada'a Liben Chukala.....	-	-	-	-	-	-	-	-	-	-	-	-
Dugda Bora.....	-	-	-	76	77	101	-	-	-	38	39	101
Adami Tullu Jido Komb.....	-	-	-	724	507	70	-	-	-	362	253	70
Arsi Negele.....	-	-	-	67	66	99	-	-	-	33	33	99
Shashemene.....	-	-	-	-	-	-	-	-	-	-	-	-
Seraro.....	-	-	-	228	146	64	-	-	-	114	73	64
Akaki.....	-	-	-	23	21	92	-	-	-	23	21	92
Arsi Zone.....	1,515	689	45	2,510	1,449	58	2,158	998	46	7,639	2,661	35
Merti.....	1,050	648	62	608	406	67	1,226	811	66	3,445	1,970	57
Aseko.....	73	26	35	-	-	-	-	-	-	253	97	38

Annex Table 7.8 – Cont'd

Geographic Area	MALE						FEMALE					
	<4YEARS			4YEARS & OLDER			<4YEARS			4YEARS & OLDER		
	Number	SE	CV	Number	SE	CV	Number	SE	CV	Number	SE	CV
Gololcha.....	-	-	-	-	-	-	-	-	-	192	184	95
Jeju.....	347	230	66	32	34	105	748	559	75	1,648	1,091	66
Dodotana Sire.....	31	30	99	31	30	99	184	163	89	153	141	92
Zeway Dugda.....	-	-	-	27	27	101	-	-	-	53	53	101
Hitosa.....	-	-	-	-	-	-	-	-	-	-	-	-
Sude.....	-	-	-	49	48	98	-	-	-	98	96	98
Chole.....	-	-	-	39	28	73	-	-	-	77	56	73
Amigna.....	14	14	104	48	26	54	-	-	-	44	25	56
Seru.....	-	-	-	16	18	107	-	-	-	16	18	107
Robe.....	-	-	-	-	-	-	-	-	-	-	-	-
Tena.....	-	-	-	-	-	-	-	-	-	-	-	-
Sherka.....	-	-	-	-	-	-	-	-	-	-	-	-
Di geluna Tijo.....	-	-	-	65	61	95	-	-	-	65	61	95
Tiyo.....	-	-	-	-	-	-	-	-	-	-	-	-
Munesa.....	-	-	-	-	-	-	-	-	-	-	-	-
Bekoji.....	-	-	-	77	76	98	-	-	-	77	76	98
Gedeb.....	-	-	-	61	61	101	-	-	-	61	61	101
Kofele.....	-	-	-	1,456	1,384	95	-	-	-	1,456	1,384	95
West Harerge Zone.....	3,317	594	18	2,826	571	20	3,844	732	19	9,119	1,584	17
Mieso.....	1,894	447	24	1,527	432	28	2,621	598	23	5,404	1,242	23
Doba.....	29	28	96	-	-	-	-	-	-	95	71	75
Tulo.....	-	-	-	-	-	-	-	-	-	-	-	-
Mesela.....	-	-	-	-	-	-	-	-	-	-	-	-
Chiro.....	-	-	-	211	207	98	-	-	-	-	-	-
Goba Koricha.....	234	144	62	284	103	36	120	95	79	473	220	46
Anchar.....	165	106	64	83	69	83	531	358	67	871	554	64
Habro.....	-	-	-	48	46	97	-	-	-	-	-	-
Darolebu.....	726	309	43	519	260	50	487	191	39	1,815	746	41
Boke.....	270	160	59	154	107	70	86	72	84	462	224	49
Kuni.....	-	-	-	-	-	-	-	-	-	-	-	-
East Harerge Zone.....	1,989	910	46	1,912	866	45	3,512	1,842	52	8,561	3,848	45
Kombolcha.....	-	-	-	-	-	-	-	-	-	-	-	-
Jarso.....	133	73	55	179	96	53	84	56	67	222	130	58
Gursum.....	1,237	883	71	1,452	856	59	2,267	1,813	80	5,301	3,793	72
Babile.....	342	113	33	181	72	40	518	181	35	931	297	32
Fedis.....	-	-	-	-	-	-	406	253	62	535	280	52
Haro Maya.....	-	-	-	-	-	-	-	-	-	476	269	56
Kurfa Chele.....	-	-	-	-	-	-	3	3	100	6	6	100
Kersa.....	-	-	-	-	-	-	55	54	97	55	54	97
Meta.....	-	-	-	-	-	-	-	-	-	-	-	-
Goro Gutu.....	170	165	97	-	-	-	-	-	-	170	168	99

Annex Table 7.8 – Cont'd

[illegible]

Annex Table 7.9- Estimates of Poultry, Standard Errors and Coefficients of Variation By Type, Zone, and Wereda

Geographic Area	Total Poultry			Cocks			Cockerels			Pullets			Non-laying Hens			Chicks			Laying Hens		
	Number	SE	CV	Number	SE	CV	Number	SE	CV	Number	SE	CV	Number	SE	CV	Number	SE	CV	Number	SE	CV
Oromia Region .....	14,784,303	135,922	1	1,450,607	17,815	1	1,161,676	18,887	2	1,556,293	22,583	1	707,679	14,297	2	5,874,179	68,461	1	4,033,869	32,124	1
West Welega Zone.....	1,529,631	26,524	2	136,734	2,857	2	106,379	4,151	4	139,343	4,645	3	60,266	3,694	6	737,527	16,529	2	349,383	5,992	2
Mana Sibru .....	148,370	11,701	8	17,152	1,371	8	14,413	1,632	11	17,966	1,805	10	8,041	1,763	22	57,803	6,882	12	32,996	2,352	7
Nejo .....	51,472	4,552	9	6,168	634	10	4,967	827	17	6,634	966	15	2,662	604	23	17,630	2,377	13	13,411	975	7
Gimbi.....	62,490	5,966	10	8,165	879	11	4,492	718	16	5,746	738	13	3,909	947	24	22,286	3,369	15	17,892	1,712	10
Lalo Asabi.....	38,020	2,506	7	4,968	403	8	2,890	396	14	3,893	469	12	1,892	320	17	13,533	1,544	11	10,845	667	6
Boji .....	35,519	3,035	9	4,261	409	10	3,034	403	13	3,512	545	16	1,375	287	21	13,228	1,631	12	10,108	856	8
Ayra Guliso .....	62,688	4,946	8	5,498	437	8	3,237	435	13	4,449	773	17	3,431	538	16	29,726	3,220	11	16,347	1,094	7
Jarso.....	92,341	6,273	7	6,430	485	8	6,853	804	12	8,585	833	10	3,029	482	16	51,505	4,351	8	15,940	974	6
Gidami.....	77,131	4,926	6	6,298	597	9	5,353	683	13	6,861	582	8	4,918	952	19	40,679	2,864	7	13,021	1,432	11
Jimma Horo .....	38,627	1,325	3	3,223	154	5	2,726	208	8	3,451	250	7	622	83	13	20,189	864	4	8,415	282	3
Hawa Welel.....	98,145	6,069	6	6,839	615	9	6,824	894	13	10,139	1,199	12	1,758	391	22	50,841	3,612	7	21,744	1,439	7
Gawo Dale.....	117,945	10,168	9	11,377	865	8	7,449	1,709	23	11,124	2,216	20	6,407	1,100	17	55,483	5,426	10	26,106	2,198	8
Dale Sadi .....	61,350	3,109	5	3,833	314	8	3,009	351	12	4,100	499	12	1,292	269	21	34,725	1,897	5	14,391	791	6
Yubdo.....	34,097	2,463	7	2,945	260	9	1,961	210	11	2,610	293	11	571	114	20	17,365	1,674	10	8,645	473	5
Ganji.....	31,482	2,180	7	2,710	223	8	1,555	223	14	2,128	327	15	885	208	24	16,443	1,369	8	7,761	589	8
Haru.....	50,033	3,085	6	5,046	382	8	3,112	369	12	5,101	555	11	3,001	530	18	20,477	2,041	10	13,296	850	6
Nole Kaba.....	112,742	6,743	6	9,757	519	5	6,341	932	15	7,312	708	10	1,984	492	25	58,315	4,776	8	29,033	1,757	6
Lalo Kilie .....	54,110	2,997	6	4,039	322	8	2,618	345	13	3,596	384	11	369	87	23	31,196	2,048	7	12,292	629	5
Sayo.....	118,013	5,135	4	8,533	512	6	7,429	996	13	9,877	1,117	11	2,781	551	20	60,758	2,967	5	28,636	1,260	4
Anfilo.....	53,997	3,093	6	4,755	407	9	3,377	326	10	4,941	495	10	2,832	490	17	25,723	1,773	7	12,370	602	5
Begi.....	191,059	12,015	6	14,738	1,297	9	14,740	2,356	16	17,318	2,321	13	8,506	2,256	27	99,625	8,467	9	36,131	2,605	7
East Welega Zone .....	1,126,478	34,647	3	105,196	3,575	3	97,126	5,022	5	119,203	5,419	5	59,998	3,482	6	520,660	17,549	3	224,294	5,843	3
Limu.....	75,308	8,700	12	6,032	689	11	6,283	937	15	7,900	1,425	18	1,532	376	25	38,946	5,754	15	14,615	1,339	9
Ibantu.....	16,836	1,258	7	1,811	147	8	1,292	181	14	1,502	203	14	1,042	159	15	7,403	699	9	3,786	269	7
Gida Kiremu.....	118,671	24,611	21	11,063	2,359	21	11,894	3,738	31	14,297	3,730	26	6,409	2,096	33	52,279	10,791	21	22,730	3,082	14
Jarte .....	28,903	2,166	7	3,219	281	9	2,878	355	12	3,146	342	11	1,909	272	14	13,128	1,239	9	4,623	351	8
Amuru.....	36,113	2,361	7	3,366	245	7	3,993	405	10	4,139	414	10	1,732	284	16	16,447	1,366	8	6,437	365	6
Abe Dongoro.....	48,016	4,836	10	4,658	530	11	4,735	817	17	5,190	807	16	1,553	411	26	23,143	2,378	10	8,738	872	10
Jimma Horo .....	81,855	7,036	9	7,995	716	9	5,076	973	19	6,222	969	16	8,230	1,324	16	41,223	4,475	11	13,109	1,036	8
Abay Chomen .....	21,007	1,571	7	2,085	194	9	1,675	237	14	2,045	267	13	971	158	16	9,661	1,049	11	4,570	300	7
Guduru.....	91,804	7,741	8	7,284	727	10	9,348	1,432	15	11,763	1,590	14	3,779	782	21	43,459	3,973	9	16,171	1,395	9
Jimma Rare .....	21,084	1,546	7	1,940	215	11	1,781	251	14	2,255	298	13	1,344	214	16	10,096	934	9	3,668	270	7
Bila Seyo .....	90,981	5,138	6	7,526	563	7	7,774	772	10	8,990	733	8	6,800	797	12	46,439	3,239	7	13,452	1,114	8
Sibu Sire .....	86,719	5,842	7	8,275	1,001	12	5,845	830	14	6,569	830	13	3,729	516	14	45,194	3,600	8	17,107	1,298	8
Guto Wayu .....	105,016	10,987	10	11,110	1,239	11	9,150	1,200	13	11,721	1,372	12	3,611	788	22	41,180	6,334	15	28,244	2,898	10
Sasiga .....	35,166	3,612	10	3,867	398	10	2,948	468	16	4,226	702	17	1,960	420	21	13,602	1,889	14	8,563	702	8
Leka Dulecha .....	31,592	2,499	8	3,417	376	11	2,178	382	18	2,588	446	17	1,746	349	20	12,235	1,514	12	9,428	787	8
Diga.....	64,766	8,508	13	5,684	728	13	5,035	1,016	20	7,063	1,293	18	5,436	1,076	20	28,413	4,498	16	13,134	1,097	8
Jimma Arjo.....	47,445	4,155	9	4,544	450	10	4,084	806	20	5,225	860	16	3,153	579	18	20,460	2,413	12	9,979	836	8
Nunu Kumba .....	34,141	3,445	10	2,630	300	11	3,016	468	16	3,384	520	15	768	172	22	16,587	1,942	12	7,756	769	10

Annex Table 7.9 – Cont'd

Geographic Area	Total Poultry			Cocks			Cockerels			Pullets			Non-laying Hens			Chicks			Laying Hens		
	Number	SE	CV	Number	SE	CV	Number	SE	CV	Number	SE	CV	Number	SE	CV	Number	SE	CV	Number	SE	CV
Wama Bonaya.....	91,056	8,210	9	8,690	1,095	13	8,141	1,124	14	10,977	1,525	14	4,297	1,208	28	40,765	3,436	8	18,186	1,910	11
Illubabor Zone.....	882,366	18,319	2	87,269	2,421	3	63,454	2,785	4	91,808	3,570	4	36,451	2,669	7	371,107	9,968	3	232,277	5,113	2
Darimu.....	108,109	5,692	5	9,687	835	9	6,862	851	12	9,085	897	10	4,831	1,146	24	50,020	3,913	8	27,624	1,566	6
Supena Sodo.....	71,656	3,540	5	8,469	524	6	4,877	509	10	5,929	517	9	1,014	224	22	29,848	1,960	7	21,519	985	5
Chora.....	88,709	8,753	10	8,439	856	10	7,605	1,593	21	9,314	1,722	18	1,459	380	26	36,694	3,785	10	25,198	2,074	8
Dega.....	38,322	3,062	8	4,721	391	8	2,780	481	17	3,027	438	14	618	117	19	16,561	1,615	10	10,616	721	7
Bedele.....	70,343	5,566	8	8,174	983	12	5,411	880	16	8,849	1,088	12	3,492	803	23	24,997	2,510	10	19,420	1,784	9
Gechi.....	32,886	3,093	9	3,035	316	10	2,614	416	16	3,332	535	16	2,243	427	19	13,731	1,527	11	7,931	614	8
Borecha.....	29,677	2,597	9	2,902	283	10	3,179	464	15	3,902	515	13	1,167	235	20	12,299	1,303	11	6,229	567	9
Dedesa.....	39,021	3,620	9	3,957	370	9	2,568	465	18	4,267	649	15	1,904	513	27	15,463	2,065	13	10,862	839	8
Yayu.....	95,190	6,716	7	9,354	1,001	11	5,481	673	12	8,467	890	11	2,616	782	30	42,353	4,039	10	26,919	1,826	7
Metu.....	130,733	6,575	5	12,368	827	7	9,304	1,076	12	16,431	1,800	11	7,651	1,393	18	55,991	4,072	7	28,989	2,077	7
Ale.....	86,847	5,979	7	8,334	813	10	6,770	861	13	10,277	1,276	12	4,398	1,229	28	30,967	2,942	10	26,101	1,995	8
Bure.....	65,857	4,411	7	5,681	600	11	4,000	499	12	6,462	814	13	3,572	618	17	31,337	2,608	8	14,805	1,282	9
Nono.....	25,016	858	3	2,149	108	5	2,004	158	8	2,466	181	7	1,486	102	7	10,846	564	5	6,064	206	3
Jimma Zone.....	1,808,540	60,672	3	178,049	6,957	4	135,527	7,907	6	195,013	9,891	5	81,445	6,751	8	754,034	31,889	4	464,472	13,823	3
Limu Seka.....	105,956	11,527	11	13,158	1,149	9	7,741	1,531	20	12,010	2,454	20	2,927	1,445	49	44,087	5,501	12	26,033	2,368	9
Limu Kosa.....	194,135	17,416	9	24,369	2,384	10	11,977	1,970	16	18,639	2,703	15	9,608	2,790	29	82,098	10,290	13	47,444	4,388	9
Sokoru.....	116,958	12,224	10	7,048	915	13	10,245	1,685	16	12,240	2,286	19	3,358	830	25	57,801	7,488	13	26,265	2,655	10
Tiro Afeta.....	83,914	7,543	9	7,539	769	10	6,607	991	15	8,528	1,159	14	1,166	326	28	39,567	4,049	10	20,508	2,122	10
Kersa.....	175,087	15,778	9	17,749	1,943	11	13,048	2,103	16	15,964	2,171	14	12,159	1,889	16	71,864	8,193	11	44,304	3,230	7
Mana.....	91,713	7,868	9	9,974	1,174	12	8,032	1,153	14	10,413	1,534	15	3,349	1,013	30	32,967	3,472	11	26,978	2,257	8
Goma.....	214,783	25,051	12	23,061	2,422	11	18,891	4,238	22	27,421	4,058	15	16,079	3,563	22	80,492	12,444	15	48,840	4,020	8
Gera.....	97,274	16,934	17	10,530	1,683	16	6,887	1,418	21	9,944	2,617	26	3,368	924	27	40,045	8,206	20	26,498	4,196	16
Seka Chekorsa.....	261,345	33,752	13	19,947	3,135	16	18,204	3,870	21	26,342	4,745	18	3,936	1,572	40	124,265	18,911	15	68,651	6,793	10
Dedo.....	209,294	17,577	8	19,393	2,178	11	15,952	2,589	16	21,305	2,772	13	6,312	2,631	42	83,768	9,266	11	62,563	5,726	9
Omonada.....	177,362	18,166	10	18,504	3,334	18	11,344	2,115	19	23,443	4,080	17	14,921	2,614	18	68,002	6,988	10	41,147	4,869	12
Sigmo.....	34,810	3,724	11	3,002	519	17	3,213	577	18	4,421	606	14	2,190	660	30	10,873	1,951	18	11,112	962	9
Setema.....	45,910	4,621	10	3,775	404	11	3,385	509	15	4,343	584	13	2,072	334	16	18,206	3,291	18	14,129	1,341	9
West Shewa Zone.....	1,845,985	36,719	2	158,437	4,131	3	156,412	6,431	4	194,690	8,027	4	110,513	4,903	4	724,351	19,151	3	501,581	9,883	2
Ginde Beret.....	77,331	5,965	8	7,447	644	9	6,253	975	16	11,543	2,554	22	5,929	969	16	29,448	3,357	11	16,710	1,329	8
Jeldu.....	95,160	10,732	11	7,943	1,167	15	8,457	1,551	18	10,665	1,941	18	6,734	1,770	26	38,372	5,073	13	22,989	2,339	10
Ambo.....	138,156	13,534	10	9,660	1,106	11	7,450	1,245	17	13,074	2,859	22	6,139	1,350	22	58,707	6,916	12	43,127	3,762	9
Cheliya.....	145,834	13,090	9	10,771	1,273	12	17,222	2,606	15	16,508	2,658	16	7,109	1,535	22	60,050	7,513	13	34,173	3,138	9
Bako Tibe.....	97,205	10,504	11	8,271	1,279	15	9,951	1,368	14	12,190	1,692	14	4,437	966	22	44,353	4,564	10	18,005	2,030	11
Dano.....	77,803	5,772	7	6,412	733	11	6,932	1,182	17	7,479	1,294	17	4,445	938	21	36,817	2,945	8	15,718	1,280	8
Nono.....	108,402	10,402	10	10,286	1,165	11	7,149	1,241	17	8,073	1,251	16	4,313	919	21	51,029	6,160	12	27,552	2,295	8
Tikur.....	29,923	2,374	8	1,919	236	12	1,073	267	25	1,865	381	20	2,059	364	18	13,391	1,521	11	9,616	761	8
Amaya.....	129,542	10,566	8	11,891	1,196	10	8,706	1,448	17	11,130	1,849	17	7,980	1,327	17	63,012	5,754	9	26,822	2,350	9
Wonchi.....	60,076	4,874	8	4,157	404	10	4,791	782	16	6,005	895	15	3,967	673	17	24,517	2,830	12	16,638	1,442	9
Dendi.....	148,139	12,051	8	11,792	1,462	12	14,866	3,453	23	18,015	3,478	19	11,374	1,735	15	44,578	4,194	9	47,513	4,104	9



Annex Table 7.9 – Cont'd

Geographic Area	Total Poultry			Cocks			Cockerels			Pullets			Non-laying Hens			Chicks			Laying Hens		
	Number	SE	CV	Number	SE	CV	Number	SE	CV	Number	SE	CV	Number	SE	CV	Number	SE	CV	Number	SE	CV
Ejerie .....	53,377	2,906	5	5,422	513	9	4,200	622	15	4,788	720	15	2,152	424	20	16,200	1,380	9	20,615	1,051	5
Adda Berga .....	59,635	5,002	8	7,202	803	11	5,249	880	17	6,368	1,076	17	2,246	475	21	20,245	3,255	16	18,324	1,167	6
Walmara .....	64,575	4,584	7	5,179	451	9	5,939	784	13	7,918	1,073	14	3,830	616	16	20,220	2,073	10	21,488	1,447	7
Alem Gana .....	79,395	5,023	6	8,312	950	11	6,120	700	11	7,073	806	11	4,517	757	17	27,727	2,682	10	25,646	1,882	7
Kersana Kondaliti .....	62,141	6,034	10	6,528	668	10	3,781	722	19	6,007	908	15	4,622	993	21	19,485	3,464	18	21,719	2,355	11
Tole .....	29,472	2,109	7	2,590	267	10	2,490	369	15	3,613	415	11	1,141	214	19	9,327	1,038	11	10,311	740	7
Elu .....	38,024	2,112	6	2,950	331	11	3,698	443	12	4,140	482	12	1,920	312	16	13,268	1,134	9	12,049	713	6
Dawo .....	47,674	2,890	6	4,677	395	8	3,717	679	18	4,313	754	17	3,801	554	15	16,394	1,755	11	14,772	1,081	7
Walisona Goro .....	169,493	10,783	6	12,880	1,083	8	15,818	2,137	14	17,342	2,691	16	13,449	2,012	15	73,325	6,571	9	36,680	2,901	8
Becho .....	37,605	2,005	5	3,121	326	10	3,440	422	12	4,184	420	10	1,997	336	17	12,279	1,081	9	12,584	617	5
Kokir .....	29,920	2,251	8	2,649	294	11	1,827	280	15	3,396	528	16	1,543	295	19	10,154	1,167	11	10,351	861	8
Meta Robi .....	67,102	6,794	10	6,379	984	15	7,283	1,326	18	9,001	1,834	20	4,808	858	18	21,451	3,143	15	18,180	2,232	12
North Shewa Zone .....	706,495	24,109	3	57,096	1,971	3	57,249	4,049	7	77,493	5,538	7	31,633	2,297	7	226,635	11,356	5	256,388	6,423	3
Wara Jarso .....	65,031	5,911	9	6,325	646	10	6,889	1,299	19	7,106	1,214	17	3,736	772	21	18,479	2,423	13	22,495	1,946	9
Dera .....	106,132	17,473	16	6,210	936	15	8,524	2,498	29	13,519	4,135	31	4,436	1,308	29	52,849	8,490	16	20,592	2,388	12
Hidabu Abote .....	36,714	3,406	9	2,687	309	12	3,092	442	14	5,350	698	13	1,879	424	23	13,426	1,927	14	10,280	853	8
Kuyu .....	51,293	4,324	8	4,729	517	11	5,766	1,083	19	6,352	979	15	1,884	529	28	13,939	1,818	13	18,622	1,446	8
Degem .....	47,485	4,576	10	4,262	415	10	3,724	765	21	5,393	1,054	20	1,565	460	29	15,939	2,410	15	16,601	1,555	9
Gerar Jarso .....	36,527	2,972	8	3,246	283	9	2,495	444	18	4,145	594	14	1,552	284	18	13,420	1,755	13	11,669	678	6
Yaya Gulelena Debre .....	35,383	5,272	15	2,896	539	19	2,142	456	21	3,799	759	20	1,441	331	23	11,204	2,624	23	13,900	1,661	12
Wuchalena Jido .....	63,395	6,798	11	4,231	619	15	5,513	1,142	21	6,469	1,306	20	1,971	531	27	16,252	2,506	15	28,961	2,515	9
Abichuna Gna'a .....	41,340	3,472	8	2,518	273	11	3,369	679	20	4,717	738	16	1,361	267	20	10,705	1,542	14	18,670	1,320	7
Kembibit .....	34,929	2,788	8	2,115	224	11	2,268	539	24	2,931	602	21	2,039	298	15	10,788	1,198	11	14,790	1,071	7
Berehna Aleltu .....	95,230	5,774	6	9,568	858	9	6,479	945	15	8,234	1,106	13	6,173	1,152	19	25,617	2,930	11	39,158	2,575	7
Mulona Sululta .....	93,037	7,331	8	8,309	662	8	6,987	1,779	25	9,477	2,186	23	3,596	582	16	24,017	3,087	13	40,651	2,733	7
East Shewa Zone .....	1,313,345	35,206	3	124,124	4,001	3	108,400	4,935	5	155,420	7,285	5	72,848	4,088	6	490,615	17,920	4	361,939	10,158	3
Fentale .....	13,695	2,493	18	1,163	248	21	1,042	229	22	1,482	325	22	1,634	461	28	5,094	1,079	21	3,280	570	17
Boset .....	99,283	9,238	9	8,393	963	11	7,917	1,092	14	12,138	1,526	13	4,592	860	19	36,223	3,973	11	30,020	3,700	12
Adama .....	110,561	5,584	5	11,665	1,063	9	6,855	855	12	11,292	1,601	14	9,485	1,456	15	35,450	2,904	8	35,814	2,411	7
Lome .....	84,677	3,983	5	8,622	571	7	5,208	625	12	7,658	826	11	4,828	864	18	27,473	2,483	9	30,888	1,665	5
Gimbichu .....	53,871	3,048	6	6,104	443	7	2,232	303	14	4,183	648	16	3,814	717	19	14,059	1,554	11	23,480	1,192	5
Ada'a Liben Chukala .....	191,380	15,332	8	17,192	1,523	9	17,888	2,305	13	24,302	4,046	17	12,418	1,642	13	61,204	7,478	12	58,377	5,923	10
Dugda Bora .....	161,058	10,766	7	16,199	1,584	10	14,123	1,661	12	20,931	2,153	10	3,395	709	21	63,417	5,472	9	42,993	2,917	7
Adami Tullu Jido Komb .....	103,782	5,547	5	9,746	709	7	9,059	707	8	13,960	1,202	9	7,981	1,259	16	41,908	3,051	7	21,128	1,323	6
Arsi Negele .....	129,862	10,124	8	11,404	859	8	10,902	1,364	13	15,424	2,129	14	4,296	1,004	23	57,464	6,280	11	30,371	2,211	7
Shashemene .....	159,777	16,795	11	13,317	1,992	15	15,375	2,028	13	17,304	2,700	16	8,947	2,125	24	69,330	9,605	14	35,504	3,662	10
Seraro .....	147,407	17,697	12	14,390	1,751	12	13,720	2,660	19	21,282	3,498	16	7,554	1,339	18	59,139	7,526	13	31,322	3,793	12
Akaki .....	57,993	3,479	6	5,930	515	9	4,079	519	13	5,463	680	12	3,905	528	14	19,853	1,913	10	18,762	1,072	6
Arsi Zone .....	1,848,641	36,809	2	175,908	4,458	3	147,274	5,016	3	190,470	5,864	3	76,631	4,351	6	673,941	19,497	3	584,418	11,189	2
Merti .....	112,097	13,581	12	10,024	1,244	12	8,477	1,373	16	10,750	1,255	12	5,875	1,227	21	43,593	6,560	15	33,379	4,194	13
Aseko .....	71,872	1,968	3	5,444	223	4	4,942	303	6	8,058	415	5	1,751	156	9	28,675	1,223	4	23,001	622	3
Gololcha .....	160,733	14,160	9	17,195	1,859	11	14,312	1,448	10	17,408	1,809	10	13,766	2,245	16	62,817	8,093	13	35,235	3,307	9

Annex Table 7.9 – Cont'd

Geographic Area	Total Poultry			Cocks			Cockerels			Pullets			Non-laying Hens			Chicks			Laying Hens		
	Number	SE	CV	Number	SE	CV	Number	SE	CV	Number	SE	CV	Number	SE	CV	Number	SE	CV	Number	SE	CV
Jeju .....	91,373	8,626	9	8,500	1,028	12	8,227	1,395	17	8,849	1,196	14	4,665	996	21	34,861	4,076	12	26,271	2,691	10
Dodotana Sire.....	105,701	6,703	6	9,034	799	9	8,189	951	12	10,540	1,053	10	3,216	740	23	35,754	3,308	9	38,968	2,679	7
Zeway Dugda .....	101,377	7,906	8	8,549	807	9	9,683	1,240	13	13,044	1,627	12	912	220	24	43,323	4,075	9	25,865	1,838	7
Hitosa .....	109,111	8,469	8	10,585	1,123	11	7,069	1,202	17	10,316	1,701	16	3,096	789	25	37,047	5,561	15	40,999	2,444	6
Sude .....	78,600	5,808	7	8,578	825	10	5,006	680	14	5,782	938	16	2,150	965	45	28,967	3,287	11	28,117	2,005	7
Chole .....	76,450	5,459	7	7,292	631	9	6,432	905	14	7,539	954	13	5,915	790	13	29,564	2,741	9	19,707	1,630	8
Amigna.....	36,521	3,337	9	4,624	490	11	2,184	345	16	3,624	504	14	1,603	310	19	11,720	1,681	14	12,765	1,129	9
Seru .....	56,733	5,481	10	7,392	1,007	14	4,691	828	18	5,943	1,004	17	2,682	630	24	18,768	2,432	13	17,257	1,885	11
Robe .....	78,226	8,545	11	7,559	1,160	15	5,706	784	14	8,688	1,116	13	3,264	1,371	42	23,423	3,712	16	29,586	3,424	12
Tena .....	73,129	6,099	8	8,376	729	9	6,092	1,318	22	7,931	1,219	15	2,947	552	19	21,371	2,705	13	26,413	1,559	6
Sherka.....	107,653	6,192	6	9,135	713	8	9,188	1,162	13	11,040	1,226	11	6,143	1,164	19	35,219	3,320	9	36,927	2,349	6
Di geluna Tijo .....	72,155	5,505	8	5,473	614	11	6,579	1,074	16	8,474	1,356	16	2,441	716	29	24,272	2,719	11	24,916	1,694	7
Tiyo .....	71,874	4,938	7	5,771	562	10	5,769	909	16	7,402	884	12	1,761	331	19	27,674	2,430	9	23,498	1,449	6
Munesa .....	126,322	12,135	10	12,037	1,308	11	11,717	1,684	14	14,226	2,122	15	3,444	857	25	46,493	6,828	15	38,405	2,988	8
Bekoji .....	120,893	7,886	7	10,353	1,052	10	10,205	1,429	14	13,045	1,659	13	4,788	1,204	25	38,022	3,953	10	44,481	3,041	7
Gedeb .....	87,328	7,592	9	8,403	1,116	13	5,619	1,072	19	10,022	1,511	15	4,122	1,063	26	32,345	3,583	11	26,817	2,404	9
Kofele.....	110,494	11,724	11	11,584	1,317	11	7,187	1,209	17	7,788	1,358	17	2,092	794	38	50,033	6,890	14	31,809	3,524	11
West Harerge Zone .....	1,067,504	32,330	3	106,329	4,145	4	75,637	4,327	6	110,685	5,456	5	48,679	3,824	8	435,077	15,804	4	291,097	9,639	3
Mieso.....	64,496	6,129	10	5,176	662	13	3,156	550	17	6,349	845	13	5,773	1,024	18	28,280	3,296	12	15,762	1,406	9
Doba .....	91,099	10,063	11	9,541	1,241	13	6,185	1,423	23	7,102	1,157	16	3,504	705	20	35,150	4,609	13	29,617	3,339	11
Tulo .....	98,468	6,736	7	11,314	1,033	9	5,944	858	14	9,137	998	11	1,536	397	26	35,724	4,079	11	34,814	2,259	6
Mesela.....	121,184	8,341	7	14,886	1,192	8	8,226	1,548	19	11,087	1,635	15	5,384	1,540	29	49,627	4,204	8	31,974	2,580	8
Chiro.....	212,167	19,093	9	19,534	2,417	12	17,121	2,453	14	24,020	3,529	15	6,343	2,259	36	87,284	9,344	11	57,865	5,437	9
Goba Koricha .....	101,716	9,504	9	8,968	1,118	12	9,236	1,468	16	12,868	1,758	14	4,933	1,122	23	37,553	4,155	11	28,159	2,967	11
Anchor .....	63,338	4,165	7	4,491	429	10	3,934	441	11	5,636	777	14	4,163	736	18	29,843	2,220	7	15,269	1,252	8
Habro .....	90,091	9,960	11	8,197	1,043	13	4,664	645	14	9,381	980	10	4,440	1,049	24	37,930	5,347	14	25,479	3,968	16
Darolebu.....	88,641	9,667	11	9,216	1,276	14	7,692	1,299	17	11,060	1,580	14	4,900	1,208	25	36,046	4,464	12	19,726	1,977	10
Boke .....	50,433	6,096	12	5,426	761	14	4,949	1,229	25	6,269	1,283	20	3,529	694	20	19,083	2,448	13	11,176	1,378	12
Kuni .....	85,871	9,454	11	9,579	1,464	15	4,531	1,132	25	7,776	1,671	21	4,173	777	19	38,557	4,398	11	21,256	2,559	12
East Harerge Zone.....	802,527	24,810	3	97,035	4,165	4	47,538	3,006	6	69,233	3,759	5	48,313	3,523	7	264,025	10,229	4	276,384	9,447	3
Kombolcha .....	39,242	4,045	10	4,710	616	13	2,182	349	16	3,401	602	18	3,508	507	14	11,590	1,750	15	13,851	1,651	12
Jarso.....	39,259	3,732	10	5,411	684	13	1,627	352	22	2,962	575	19	1,656	361	22	11,447	1,817	16	16,155	1,486	9
Gursum .....	36,457	3,753	10	5,166	716	14	2,780	500	18	3,886	799	21	3,198	822	26	7,756	1,077	14	13,672	1,400	10
Babile .....	25,933	2,296	9	2,776	332	12	1,876	286	15	2,896	394	14	1,012	256	25	9,157	1,083	12	8,217	732	9
Fedis .....	32,882	4,683	14	3,982	705	18	1,747	327	19	2,840	505	18	1,268	502	40	11,887	2,109	18	11,159	1,673	15
Haro Maya.....	70,708	5,459	8	8,220	1,166	14	4,231	780	18	6,060	837	14	3,070	563	18	19,353	2,310	12	29,776	2,801	9
Kurfa Chele.....	24,820	966	4	2,697	198	7	1,450	160	11	2,270	196	9	1,623	167	10	7,855	524	7	8,925	348	4
Kersa .....	67,970	6,519	10	6,241	976	16	4,200	698	17	5,399	936	17	5,709	1,325	23	20,737	2,771	13	25,684	2,991	12
Meta .....	141,674	9,715	7	15,564	1,774	11	9,608	1,573	16	11,822	2,111	18	7,949	1,951	25	48,715	3,956	8	48,016	4,476	9
Goro Gutu .....	59,304	5,209	9	7,453	900	12	2,027	383	19	4,123	822	20	3,186	645	20	18,628	2,215	12	23,888	2,364	10
Deder.....	95,667	14,128	15	15,069	2,407	16	4,714	1,579	34	8,699	1,741	20	8,426	1,789	21	30,381	5,016	17	28,379	4,589	16

Annex Table 7.9 – Cont'd

Geographic Area	Total Poultry			Cocks			Cockerels			Pullets			Non-laying Hens			Chicks			Laying Hens		
	Number	SE	CV	Number	SE	CV	Number	SE	CV	Number	SE	CV	Number	SE	CV	Number	SE	CV	Number	SE	CV
Malka Balo .....	54,685	5,393	10	7,153	858	12	3,944	597	15	5,208	691	13	3,904	926	24	21,460	2,418	11	13,018	1,371	11
Bedeno .....	61,664	8,664	14	6,072	959	16	3,667	1,086	30	5,134	1,099	21	1,864	642	34	25,361	4,069	16	19,567	2,951	15
Girawa .....	46,812	6,668	14	5,765	1,266	22	2,816	737	26	3,882	943	24	1,528	472	31	17,879	3,134	18	14,942	2,187	15
Gola Oda .....	5,449	1,000	18	758	156	21	670	194	29	653	180	28	413	126	30	1,819	522	29	1,135	221	20
Bale Zone .....	647,243	17,026	3	69,176	2,116	3	53,249	2,527	5	72,719	2,922	4	29,435	1,966	7	220,668	8,037	4	201,996	5,696	3
Kokosa .....	13,831	1,878	14	1,838	310	17	982	301	31	1,052	224	21	577	303	53	4,722	948	20	4,661	695	15
Dodola .....	59,363	6,726	11	5,793	674	12	4,361	888	20	6,755	1,110	16	3,105	840	27	21,709	2,811	13	17,638	2,112	12
Adaba .....	61,977	6,254	10	6,349	677	11	2,898	482	17	4,343	873	20	2,872	618	22	22,818	3,499	15	22,696	1,952	9
Agarfa .....	37,952	3,573	9	4,287	508	12	3,954	934	24	4,412	763	17	1,423	321	23	11,500	1,643	14	12,375	1,075	9
Gasera .....	30,209	2,310	8	3,815	371	10	2,119	352	17	2,447	388	16	1,142	185	16	9,853	1,107	11	10,833	769	7
Gololcha .....	37,884	3,554	9	4,680	555	12	3,517	583	17	3,908	593	15	1,592	324	20	11,503	1,786	16	12,684	1,237	10
Legehida .....	12,209	775	6	1,452	131	9	825	112	14	956	109	11	983	102	10	5,128	502	10	2,865	180	6
Ginir .....	81,027	8,557	11	6,069	815	13	7,859	1,410	18	9,484	1,217	13	2,022	479	24	29,823	4,034	14	25,770	3,143	12
Sinanana Dinsho .....	74,191	6,159	8	7,993	836	10	4,879	683	14	7,315	1,106	15	4,580	1,061	23	23,566	2,669	11	25,859	2,187	8
Goba .....	24,038	1,450	6	2,661	187	7	1,779	255	14	2,900	312	11	1,004	167	17	7,699	733	10	7,994	470	6
Mennana Arena Buluk .....	43,215	3,313	8	5,426	553	10	4,018	530	13	6,596	820	12	1,966	396	20	14,204	1,593	11	11,005	899	8
Nensebo .....	16,084	2,618	16	2,101	342	16	1,352	329	24	2,147	491	23	544	140	26	4,344	928	21	5,596	869	16
Meda Welabu .....	35,043	3,444	10	5,111	545	11	3,327	489	15	4,430	660	15	1,909	396	21	10,637	1,428	13	9,630	1,000	10
Berbere .....	36,064	3,273	9	3,798	448	12	3,718	545	15	4,515	555	12	1,076	277	26	15,028	1,493	10	7,928	775	10
Guradamole .....	7,864	676	9	768	92	12	825	129	16	706	127	18	582	95	16	3,371	408	12	1,611	139	9
Goro .....	55,059	3,041	6	5,224	587	11	4,883	609	12	7,397	763	10	3,406	773	23	15,689	1,683	11	18,461	1,422	8
Raytu .....	7,662	1,299	17	751	132	18	776	166	21	1,252	262	21	129	40	31	3,121	637	20	1,633	265	16
Seweyna .....	13,571	2,369	17	1,061	244	23	1,175	261	22	2,104	521	25	525	173	33	5,953	1,089	18	2,754	464	17
Borena Zone .....	1,205,548	77,973	6	155,254	12,096	8	113,430	10,129	9	140,216	10,654	8	51,467	5,483	11	455,539	37,060	8	289,641	12,757	4
Uraga .....	123,052	9,253	8	11,443	1,188	10	5,194	683	13	8,659	884	10	4,959	1,807	36	62,250	5,788	9	30,547	2,426	8
Bore .....	115,699	15,124	13	13,079	1,715	13	7,888	1,197	15	10,488	1,893	18	7,208	1,326	18	51,512	8,757	17	25,523	2,929	11
Adolana Wadera .....	163,845	14,618	9	26,913	3,757	14	16,694	2,339	14	18,759	1,877	10	7,570	1,485	20	54,761	5,313	10	39,148	3,235	8
Odo Shakiso .....	93,336	7,393	8	14,695	1,193	8	9,779	1,262	13	12,177	1,342	11	6,554	794	12	28,159	3,167	11	21,972	2,013	9
Hager Mariam .....	376,183	71,967	19	46,288	10,876	24	40,700	9,144	22	46,946	9,631	21	10,490	4,333	41	156,191	34,404	22	75,568	10,601	14
Yabelo .....	32,823	5,686	17	4,599	931	20	2,337	517	22	3,358	905	27	1,484	298	20	9,122	1,765	19	11,922	1,966	16
Arero .....	7,184	488	7	1,109	105	9	476	65	14	639	88	14	622	128	21	1,665	189	11	2,674	200	7
Liben .....	94,468	10,467	11	11,867	1,337	11	9,308	1,591	17	11,585	1,968	17	4,759	1,037	22	29,946	4,155	14	27,002	2,669	10
Moyale .....	25,355	3,647	14	2,288	453	20	2,041	430	21	3,206	483	15	1,269	346	27	8,490	2,040	24	8,060	816	10
Dire .....	33,795	4,453	13	4,215	677	16	3,722	669	18	4,150	706	17	692	289	42	7,717	1,375	18	13,298	1,739	13
Teltele .....	22,055	1,157	5	3,482	251	7	1,388	248	18	2,329	238	10	640	120	19	6,528	576	9	7,687	419	5
Gelana Abaya .....	117,754	11,889	10	15,275	2,179	14	13,902	2,552	18	17,919	2,363	13	5,220	1,427	27	39,198	3,815	10	26,240	2,550	10

Annex Table 7.10- Estimates of Beehives, Standard Errors and Coefficients of Variation By Type, Zone, and Wereda

Geographic Area	ALL BEEHIVES			TRADITIONAL			INTERMEDIATE			MODERN		
	Number	SE	CV	Number	SE	CV	Number	SE	CV	Number	SE	CV
Oromia Region.....	2,270,166	59,409	3	2,172,212	59,312	3	92,665	3,457	4	5,289	1,492	28
West Welega Zone .....	349,241	18,699	5	340,271	18,653	5	8,948	1,309	15	21	15	68
Mana Sibu.....	58,165	10,071	17	57,933	10,069	17	232	157	68	-	-	-
Nejo .....	23,861	5,361	22	22,686	5,336	24	1,175	512	44	-	-	-
Gimbi .....	17,397	3,515	20	16,417	3,491	21	981	410	42	-	-	-
Lalo Asabi .....	10,521	1,680	16	9,963	1,623	16	557	435	78	-	-	-
Boji .....	13,260	3,036	23	13,192	3,035	23	68	68	100	-	-	-
Ayra Guliso .....	35,982	5,484	15	35,046	5,470	16	937	395	42	-	-	-
Jarso .....	38,530	6,390	17	38,290	6,387	17	240	212	88	-	-	-
Gidami .....	9,943	2,717	27	9,920	2,717	27	23	23	100	-	-	-
Jimma Horo .....	4,499	594	13	4,373	580	13	126	126	100	-	-	-
Hawa Welel .....	12,482	2,230	18	12,157	2,213	18	326	269	83	-	-	-
Gawo Dale .....	19,615	3,017	15	17,696	2,950	17	1,919	630	33	-	-	-
Dale Sadi .....	10,593	1,418	13	10,201	1,392	14	392	275	70	-	-	-
Yubdo .....	7,665	1,752	23	7,507	1,748	23	155	111	72	2	2	100
Ganji .....	8,067	1,502	19	8,048	1,502	19	-	-	-	19	14	75
Haru .....	5,349	991	19	5,349	991	19	-	-	-	-	-	-
Nole Kaba.....	13,685	2,585	19	13,685	2,585	19	-	-	-	-	-	-
Lalo Kilie.....	9,863	1,182	12	9,863	1,182	12	-	-	-	-	-	-
Sayo .....	6,136	1,113	18	4,898	1,013	21	1,238	462	37	-	-	-
Anfilo .....	12,356	2,397	19	12,178	2,390	20	178	178	100	-	-	-
Begi .....	31,271	8,888	28	30,869	8,886	29	403	210	52	-	-	-
East Welega Zone.....	339,899	37,977	11	331,720	37,959	11	7,713	1,179	15	466	358	77
Limu .....	35,515	9,188	26	35,165	9,181	26	350	350	100	-	-	-
Ibantu .....	26,682	3,665	14	26,682	3,665	14	-	-	-	-	-	-
Gida Kiremu .....	31,188	9,164	29	30,454	9,162	30	733	309	42	-	-	-
Jarte .....	12,346	2,337	19	12,346	2,337	19	-	-	-	-	-	-
Amuru.....	18,177	2,503	14	17,892	2,496	14	285	181	63	-	-	-
Abe Dongoro .....	11,314	2,798	25	11,248	2,797	25	65	45	69	-	-	-
Jimma Horo .....	10,707	2,372	22	9,840	2,353	24	401	210	52	466	358	77
Abay Chomen.....	9,487	1,797	19	8,845	1,774	20	642	289	45	-	-	-
Guduru.....	12,915	2,868	22	12,378	2,851	23	537	317	59	-	-	-
Jimma Rare.....	2,392	450	19	2,065	415	20	327	173	53	-	-	-
Bila Seyo .....	16,775	4,121	25	15,738	4,101	26	1,037	402	39	-	-	-
Sibu Sire .....	58,004	32,025	55	57,554	32,023	56	450	304	67	-	-	-
Guto Wayu .....	29,520	9,987	34	28,094	9,972	36	1,427	543	38	-	-	-
Sasiga.....	12,937	2,596	20	12,937	2,596	20	-	-	-	-	-	-
Leka Dulecha.....	18,643	6,713	36	18,017	6,698	37	627	448	71	-	-	-
Diga .....	12,188	4,871	40	11,833	4,863	41	356	265	75	-	-	-
Jimma Arjo .....	5,830	1,253	21	5,353	1,229	23	477	245	51	-	-	-
Nunu Kumba .....	3,341	594	18	3,341	594	18	-	-	-	-	-	-
Wama Bonaya .....	11,937	1,967	16	11,937	1,967	16	-	-	-	-	-	-

Annex Table 7.10 – Cont'd

Geographic Area	ALL BEEHIVES			TRADITIONAL			INTERMEDIATE			MODERN		
	Number	SE	CV	Number	SE	CV	Number	SE	CV	Number	SE	CV
Illubabor Zone .....	265,141	16,313	6	255,314	16,295	6	8,814	1,128	13	1,014	366	36
Darimu .....	11,454	2,433	21	11,122	2,425	22	333	198	60	-	-	-
Supena Sodo .....	19,172	2,380	12	18,144	2,337	13	1,027	448	44	-	-	-
Chora .....	11,496	2,542	22	11,217	2,553	23	157	82	52	122	121	99
Dega .....	9,758	1,714	18	9,743	1,715	18	-	-	-	15	14	96
Bedele .....	11,693	1,950	17	10,912	1,941	18	670	268	40	112	114	102
Gechi .....	5,477	1,016	19	5,341	1,007	19	136	136	100	-	-	-
Borecha .....	8,654	1,410	16	8,654	1,410	16	-	-	-	-	-	-
Dedesa .....	11,957	2,577	22	11,467	2,567	22	475	233	49	16	16	103
Yayu .....	33,302	7,875	24	32,951	7,875	24	157	123	78	194	141	73
Metu .....	22,638	4,054	18	21,247	4,095	19	901	385	43	491	289	59
Ale .....	58,414	11,812	20	55,951	11,800	21	2,432	608	25	32	31	98
Bure .....	20,350	3,160	16	18,337	3,112	17	1,981	547	28	33	34	104
Nono .....	40,775	1,926	5	40,229	1,912	5	546	225	41	-	-	-
Jimma Zone .....	460,651	28,672	6	444,807	28,645	6	13,965	1,518	11	1,879	1,273	68
Limu Seka .....	17,376	2,691	15	16,975	2,680	16	401	240	60	-	-	-
Limu Kosa .....	65,105	8,918	14	62,698	8,887	14	1,195	433	36	1,212	1,199	99
Sokoru .....	16,708	2,118	13	14,998	2,064	14	1,690	466	28	20	20	100
Tiro Afeta .....	17,765	2,654	15	17,445	2,642	15	320	250	78	-	-	-
Kersa .....	36,366	11,619	32	32,595	11,593	36	3,772	785	21	-	-	-
Mana .....	21,538	2,984	14	21,249	2,981	14	289	137	47	-	-	-
Goma .....	55,104	8,875	16	52,403	8,883	17	2,410	601	25	290	274	94
Gera .....	44,542	9,092	20	43,007	9,074	21	1,535	578	38	-	-	-
Seka Chekorsa .....	22,000	4,378	20	21,672	4,373	20	328	193	59	-	-	-
Dedo .....	40,771	9,131	22	40,711	9,131	22	61	43	71	-	-	-
Omonada .....	41,264	8,111	20	40,062	8,138	20	873	428	49	329	325	99
Sigmo .....	44,105	12,743	29	43,793	12,741	29	284	230	81	28	28	100
Setema .....	38,006	9,366	25	37,198	9,357	25	808	416	51	-	-	-
West Shewa Zone .....	170,458	9,068	5	158,766	9,011	6	11,548	1,010	9	143	140	98
Ginde Beret .....	21,593	4,560	21	21,406	4,557	21	187	163	87	-	-	-
Jeldu .....	10,613	2,045	19	10,410	2,040	20	203	145	71	-	-	-
Ambo .....	15,145	2,577	17	13,362	2,549	19	1,784	368	21	-	-	-
Cheliya .....	16,507	3,708	22	15,461	3,693	24	1,046	328	31	-	-	-
Bako Tibe .....	13,666	1,880	14	12,108	1,836	15	1,558	401	26	-	-	-
Dano .....	8,882	1,293	15	8,732	1,288	15	150	110	73	-	-	-
Nono .....	7,768	1,697	22	7,547	1,690	22	221	153	69	-	-	-
Tikur .....	1,602	316	20	1,572	315	20	30	30	100	-	-	-
Amaya .....	13,352	2,132	16	13,263	2,132	16	87	52	60	2	2	100
Wonchi .....	3,213	555	17	3,104	555	18	109	-	-	-	-	-
Dendi .....	8,507	1,407	17	7,516	1,374	18	991	304	31	-	-	-
Ejerie .....	2,980	461	15	1,804	304	17	1,173	346	29	3	3	100
Adda Berga .....	7,916	2,399	30	7,458	2,382	32	455	280	62	3	3	100

Annex Table 7.10 – Cont'd

Geographic Area	ALL BEEHIVES			TRADITIONAL			INTERMEDIATE			MODERN		
	Number	SE	CV	Number	SE	CV	Number	SE	CV	Number	SE	CV
Walmara .....	3,197	525	16	1,380	355	26	1,681	367	22	135	140	103
Alem Gana.....	3,680	479	13	3,366	464	14	313	118	38	-	-	-
Kersana Kondaltiti .....	2,056	419	20	2,009	416	21	47	47	100	-	-	-
Tole.....	860	142	17	826	138	17	34	34	100	-	-	-
Elu .....	2,320	316	14	2,045	282	14	275	143	52	-	-	-
Dawo .....	2,141	354	17	2,056	346	17	85	84	99	-	-	-
Walisona Goro.....	11,760	1,689	14	11,087	1,681	15	673	164	24	-	-	-
Becho.....	1,505	207	14	1,301	183	14	204	96	47	-	-	-
Kokir.....	1,301	237	18	1,060	182	17	241	151	62	-	-	-
Meta Robi.....	9,893	3,466	35	9,893	3,466	35	-	-	-	-	-	-
North Shewa Zone.....	55,765	4,375	8	51,796	4,342	8	3,649	636	17	320	190	59
Wara Jarso .....	10,546	1,968	19	10,095	1,956	19	450	210	47	-	-	-
Dera .....	12,515	2,746	22	12,146	2,766	23	120	94	79	250	185	74
Hidabu Abote .....	3,851	934	24	3,529	891	25	323	281	87	-	-	-
Kuyu .....	8,117	1,713	21	7,904	1,708	22	212	135	64	-	-	-
Degem .....	3,462	995	29	3,417	995	29	45	33	73	-	-	-
Gerar Jarso.....	2,926	681	23	1,915	590	31	1,011	341	34	-	-	-
Yaya Gulelena Debre .....	2,820	887	31	2,579	870	34	224	184	82	17	19	110
Wuchalena Jido .....	1,782	436	24	1,500	409	27	282	151	53	-	-	-
Abichuna Gna'a.....	1,633	426	26	1,615	424	26	-	-	-	18	19	104
Kembibit.....	811	181	22	756	172	23	55	55	100	-	-	-
Berehna Aleltu.....	4,010	892	22	3,565	876	25	445	168	38	-	-	-
Mulona Sululta.....	3,292	691	21	2,776	655	24	482	221	46	34	34	100
East Shewa Zone .....	65,085	6,344	10	58,118	6,205	11	5,933	908	15	1,034	523	51
Fentale .....	27	27	99	27	27	99	-	-	-	-	-	-
Boset .....	1,014	318	31	766	277	36	248	156	63	-	-	-
Adama .....	945	424	45	525	317	60	420	281	67	-	-	-
Lome.....	2,412	1,085	45	1,965	1,074	55	431	166	38	17	17	102
Gimbichu .....	747	247	33	747	247	33	-	-	-	-	-	-
Ada'a Liben Chukala .....	3,274	829	25	2,526	719	28	748	301	40	-	-	-
Dugda Bora .....	2,302	741	32	2,102	701	33	164	126	77	37	33	90
Adami Tullu Jido Komb .....	4,861	1,271	26	4,086	1,024	25	504	405	80	270	263	97
Arsi Negele.....	8,004	1,189	15	7,019	1,136	16	985	349	35	-	-	-
Shashemene.....	25,069	5,255	21	23,367	5,187	22	1,311	376	29	391	345	88
Seraro .....	14,759	2,597	18	13,365	2,598	19	1,076	398	37	319	288	90
Akaki .....	1,670	309	18	1,624	311	19	46	42	92	-	-	-
Arsi Zone.....	104,092	6,394	6	92,950	6,314	7	11,026	1,023	9	116	60	51
Merti .....	4,377	672	15	3,396	569	17	981	357	36	-	-	-
Aseko .....	4,599	423	9	4,142	354	9	458	231	50	-	-	-
Gololcha .....	14,186	2,165	15	13,931	2,159	16	255	155	61	-	-	-
Jeju.....	3,213	767	24	3,053	762	25	160	80	50	-	-	-
Dodotana Sire.....	2,771	524	19	2,366	479	20	405	212	52	-	-	-

Annex Table 7.10 – Cont'd

Geographic Area	ALL BEEHIVES			TRADITIONAL			INTERMEDIATE			MODERN		
	Number	SE	CV	Number	SE	CV	Number	SE	CV	Number	SE	CV
Zeway Dugda .....	3,023	764	25	3,023	764	25	-	-	-	-	-	-
Hitosa.....	3,359	554	17	2,321	481	21	1,038	275	27	-	-	-
Sude.....	5,714	1,090	19	5,636	1,089	19	77	56	72	-	-	-
Chole .....	3,549	585	17	3,092	540	17	456	225	49	-	-	-
Amigna.....	6,301	1,510	24	5,179	1,466	28	1,098	376	34	24	20	82
Seru.....	7,937	2,409	30	7,686	2,409	31	224	143	64	26	29	110
Robe.....	6,043	1,241	21	5,048	1,210	24	995	275	28	-	-	-
Tena .....	4,187	560	13	3,261	476	15	926	295	32	-	-	-
Sherka.....	8,894	3,489	39	8,184	3,477	42	710	285	40	-	-	-
Di geluna Tijo.....	2,610	406	16	2,203	386	18	401	122	30	6	6	100
Tiyo .....	1,995	318	16	1,109	212	19	886	235	27	-	-	-
Munesa .....	8,364	1,709	20	7,562	1,676	22	803	332	41	-	-	-
Bekoji .....	4,985	819	16	4,270	805	19	655	185	28	60	48	80
Gedeb.....	1,190	331	28	1,058	316	30	131	97	74	-	-	-
Kofele.....	6,797	2,490	37	6,429	2,484	39	367	176	48	-	-	-
West Harerge Zone.....	57,205	4,006	7	54,682	3,985	7	2,499	387	15	25	23	92
Mieso .....	3,445	468	14	2,861	422	15	584	200	34	-	-	-
Doba .....	5,551	784	14	5,517	783	14	34	34	100	-	-	-
Tulo .....	6,452	1,209	19	6,365	1,196	19	88	47	53	-	-	-
Mesela .....	7,325	1,616	22	7,018	1,609	23	307	147	48	-	-	-
Chiro .....	9,084	1,811	20	8,635	1,802	21	445	177	40	5	5	100
Goba Koricha .....	2,964	656	22	2,870	652	23	94	69	73	-	-	-
Anchar .....	2,403	434	18	2,272	420	19	131	111	84	-	-	-
Habro .....	3,319	631	19	3,053	623	20	267	102	38	-	-	-
Darolebu .....	6,124	1,825	30	5,965	1,822	31	160	106	66	-	-	-
Boke.....	4,932	1,461	30	4,851	1,464	30	61	45	73	20	22	111
Kuni.....	5,605	1,174	21	5,276	1,169	22	330	112	34	-	-	-
East Harerge Zone.....	51,032	2,889	6	48,599	2,855	6	2,433	417	17	-	-	-
Kombolcha .....	2,321	457	20	2,321	457	20	-	-	-	-	-	-
Jarso.....	1,660	393	24	1,627	392	24	33	33	100	-	-	-
Gursum .....	2,498	956	38	2,385	954	40	113	62	55	-	-	-
Babile.....	533	117	22	456	111	24	77	38	49	-	-	-
Fedis .....	385	129	33	352	127	36	33	24	73	-	-	-
Haro Maya.....	3,121	493	16	2,581	446	17	540	157	29	-	-	-
Kurfa Chele .....	805	214	27	739	208	28	66	47	71	-	-	-
Kersa.....	2,495	383	15	2,386	379	16	109	56	51	-	-	-
Meta.....	5,359	1,020	19	4,966	994	20	393	229	58	-	-	-
Goro Gutu.....	6,393	1,039	16	6,142	1,026	17	251	163	65	-	-	-
Deder .....	4,212	799	19	4,181	799	19	31	31	100	-	-	-
Malka Balo .....	6,233	878	14	5,859	864	15	374	155	41	-	-	-
Bedeno.....	8,301	1,413	17	8,070	1,406	17	230	143	62	-	-	-
Girawa .....	4,940	961	19	4,845	958	20	95	74	78	-	-	-

Annex Table 7.10 – Cont'd

Geographic Area	ALL BEEHIVES			TRADITIONAL			INTERMEDIATE			MODERN		
	Number	SE	CV	Number	SE	CV	Number	SE	CV	Number	SE	CV
Gola Oda.....	1,775	390	22	1,688	381	23	87	86	100	-	-	-
Bale Zone .....	157,715	11,084	7	148,680	11,046	7	8,802	891	10	233	107	46
Kokosa.....	1,715	538	31	1,674	536	32	41	41	100	-	-	-
Dodola .....	2,272	797	35	1,624	753	46	648	259	40	-	-	-
Adaba.....	7,411	3,956	53	7,235	3,954	55	176	140	79	-	-	-
Agarfa .....	2,971	723	24	2,635	695	26	337	199	59	-	-	-
Gasera .....	2,404	535	22	2,183	515	24	221	146	66	-	-	-
Gololcha .....	8,246	1,399	17	7,282	1,373	19	923	241	26	42	38	92
Legehida .....	7,056	639	9	6,866	639	9	190	-	-	-	-	-
Ginir.....	7,871	1,258	16	5,870	1,167	20	1,877	443	24	124	74	60
Sinanana Dinsho.....	1,205	326	27	1,040	313	30	165	91	55	-	-	-
Goba .....	3,031	714	24	2,564	696	27	466	157	34	-	-	-
Mennana Arena Buluk .....	34,163	6,711	20	32,289	6,697	21	1,874	444	24	-	-	-
Nensebo .....	25,929	5,546	21	25,729	5,544	22	200	130	65	-	-	-
Meda Welabu .....	16,938	2,927	17	16,592	2,921	18	346	184	53	-	-	-
Berbere .....	3,264	543	17	3,031	529	17	232	120	52	-	-	-
Guradamole .....	2,436	249	10	2,436	249	10	-	-	-	-	-	-
Goro .....	4,327	626	14	3,676	536	15	583	310	53	67	66	98
Raytu .....	5,874	1,320	22	5,491	1,321	24	382	23	6	-	-	-
Seweyna.....	20,606	3,749	18	20,463	3,749	18	142	-	-	-	-	-
Borena Zone .....	193,881	17,875	9	186,509	17,848	10	7,334	927	13	38	34	88
Uraga .....	33,749	5,970	18	33,055	5,957	18	694	392	56	-	-	-
Bore .....	34,163	10,489	31	33,066	10,483	32	1,064	410	38	33	33	100
Adolana Wadera.....	26,748	4,199	16	24,246	4,170	17	2,503	495	20	-	-	-
Odo Shakiso .....	20,459	3,805	19	19,691	3,796	19	768	254	33	-	-	-
Hager Mariam .....	45,431	10,989	24	44,221	10,983	25	1,210	360	30	-	-	-
Yabelo .....	1,142	553	48	986	549	56	150	69	46	5	5	100
Arero.....	1,810	548	30	1,703	544	32	107	63	59	-	-	-
Liben.....	13,902	3,399	24	13,576	3,397	25	325	135	42	-	-	-
Moyale.....	583	302	52	583	302	52	-	-	-	-	-	-
Dire .....	641	307	48	167	154	93	474	266	56	-	-	-
Teltele.....	1,814	261	14	1,814	261	14	-	-	-	-	-	-
Gelana Abaya .....	13,438	2,929	22	13,400	2,903	22	39	39	100	-	-	-